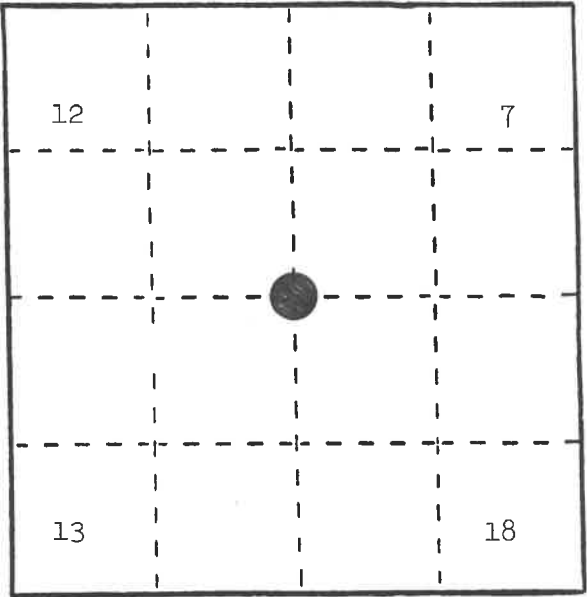


U. S. PUBLIC LAND SURVEY MONUMENT RECORD

INSTRUCTIONS: This record shall show the location of the corner and shall include all of the following nine elements (a through i).

- (a) Identify the corner by reference to the U.S. public land survey system.
- = Corner monument restored.

Section corner to Sections 7, 12, 13, and 18, T.34N., R.14-15E.



REGISTER'S OFFICE
Forest County, Wis.
Received for record this 14th day
of March, A.D., 1986 at
10:35 o'clock A.M. and recorded
in Vol. CORNER RESTORATIONS
pages 5-1
Paul Aschenbrenner
Register of Deeds

- (b) Describe any record evidence, monument evidence, occupational evidence, testimonial evidence or any other material evidence you considered, and whether the monument was found or placed.

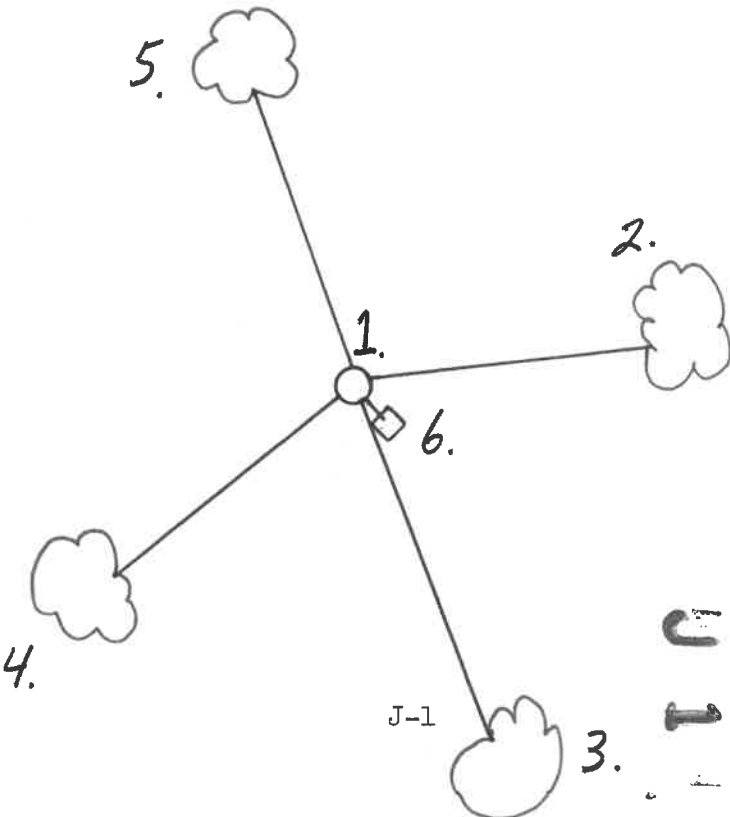
In 1857, Artemas Curtis placed post at 80.00 chains with the following BTs: Sugar, 16", N.14°E., 10 links; Sugar, 16", S.60°E., 35 links; Sugar, 10", S.52°W., 39 links; Sugar, 22", N.68°W., 31 links.

June 23, 1910, Nathan Smith made new BTs: Sugar, 8", N.82°E., 75 links; Sugar, 12", S.18°E., 52 3/4 links. The above evidence is no longer locatable due to road construction and pasture.

August 18, 1980, Milo E. Stefan found 1 1/2" iron pipe 4" below road surface and accepted this position as the best remaining evidence of the corner.

- (c) In the plan view drawing below, provide reference ties to at least 4 witness monuments, or, if the location is within a municipality, to at least 2 witness monuments. (Witness monuments shall be made of concrete, natural stone, iron or other equally durable material.) Describe witness monuments.

- (d) Show a plan view drawing depicting the relevant monuments and reference ties which is sufficient in detail to enable accurate relocation of the corner monument if the corner monument is disturbed. Indicate north.
1. 2" x 30" aluminum monument
 2. Basswood, 10", N.71°E., 86.73 feet
 3. Butternut, 12", S.15°E., 140.74 feet
 4. Sugar Maple, 8", S.57°W., 113.00 feet
 5. Sugar Maple, 4", N.13°W., 159.25 feet
 6. Steel Sign Post, S.12°E., 17.3 feet



(e) Describe any material discrepancy between the location of the corner as restored or reestablished and the location of that corner as previously restored or reestablished by distance and direction. Show the discrepancy on the plan view drawing under (d), above. Show the distances between the corner as previously restored or reestablished and (1) the corner as restored or reestablished, and (2) to at least 2 of the witness monuments shown on the drawing in (d), above.

(f) Was the corner restored through acceptance of (1) an obliterated evidence location, or, (2) a found perpetuated location?

(2) a found perpetuated location

(g&h) Was the corner reestablished through lost corner proportionate methods? If so, show the method, including the directions and distances to other public land survey corners used as evidence or used for proportioning in determining the corner location?

(i) I, Milo E. Stefan
(type or print name) certify that the corner location shown on this record was determined by me or under my direction and control and that this U.S. Public Land Survey Monument Record is correct and complete to the best of my knowledge and belief.

Milo E. Stefan
Signature

2/19/86
Date

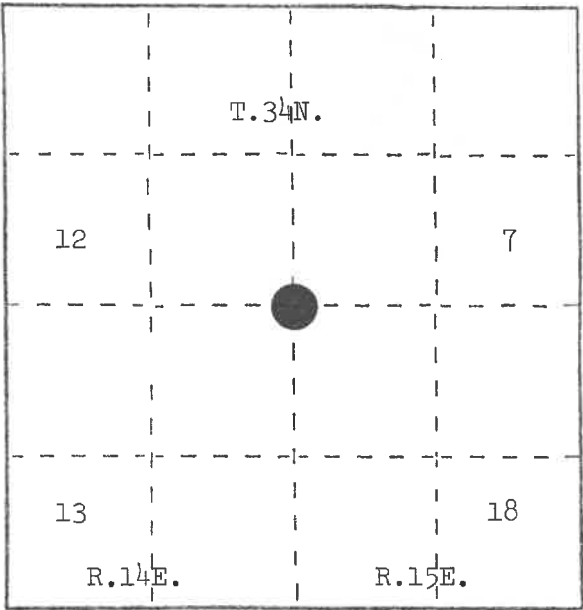


U. S. PUBLIC LAND SURVEY MONUMENT RECORD

INSTRUCTIONS: This record shall show the location of the corner and shall include all of the following nine elements (a through i).

- (a) Identify the corner by reference to the U.S. public land survey system.
○ = Corner monument restored.

Section corner to Sections 12, 13, 7, and 18, T.34N., R.14-15E.



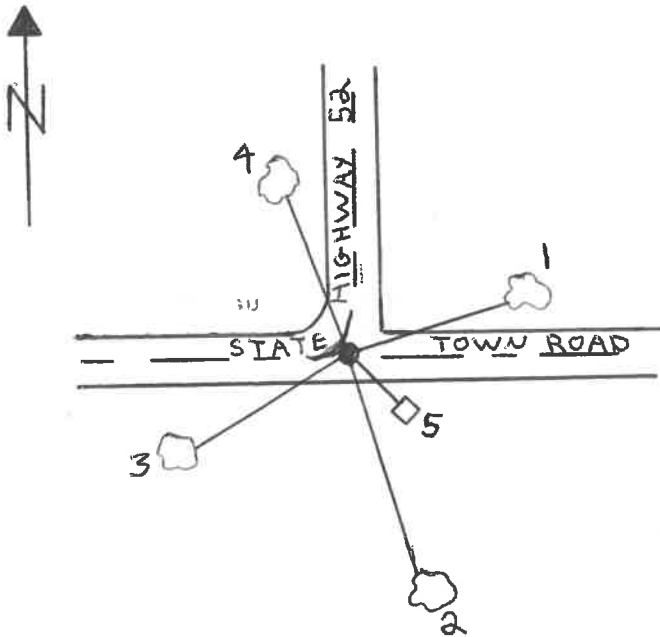
- (b) Describe any record evidence, monument evidence, occupational evidence, testimonial evidence or any other material evidence you considered, and whether the monument was found or placed.

Corner position found marked by an iron pipe below road surface at the intersection of State Highway #52 and town road--east. Placed a 2" x 30" aluminum monument.

- (c) In the plan view drawing below, provide reference ties to at least 4 witness monuments, or, if the location is within a municipality, to at least 2 witness monuments. (Witness monuments shall be made of concrete, natural stone, iron or other equally durable material.) Describe witness monuments.

- (d) Show a plan view drawing depicting the relevant monuments and reference ties which is sufficient in detail to enable accurate relocation of the corner monument if the corner monument is disturbed. Indicate north.

- 1. Basswood, 10", N.71°E., 86.73 feet
- 2. Butternut, 12", S.15°E., 140.74 feet
- 3. Sugar, 8", S.57°W., 113.00 feet
- 4. Sugar, 4", N.13°W., 159.25 feet
- 5. Steel Sign Post, S.12°E., 17.30 feet



REGISTER'S OFFICE }
Forest County, Wis. }
Received for record this 21st day
of January 1985
11:00 A.M. and
recorded in Vol. CORNER RESTORATIONS
on page 25
Paul Aschenbrenner

(e) Describe any material discrepancy between the location of the corner as restored or reestablished and the location of that corner as previously restored or reestablished by distance and direction. Show the discrepancy on the plan view drawing under (d), above. Show the distances between the corner as previously restored or reestablished and (1) the corner as restored or reestablished, and (2) to at least 2 of the witness monuments shown on the drawing in (d), above.

(f) Was the corner restored through acceptance of (1) an obliterated evidence location, or, (2) a found perpetuated location?

Found perpetuated location.

(g&h) Was the corner reestablished through lost corner proportionate methods? If so, show the method, including the directions and distances to other public land survey corners used as evidence or used for proportioning in determining the corner location?

Affix Land Surveyor Seal



(i) I, Milo E. Stefan

(type or print name) certify that the corner location shown on this record was determined by me or under my direction and control and that this U.S. Public Land Survey Monument Record is correct and complete to the best of my knowledge and belief.

Signature

Date

12/24/84