

U. S. PUBLIC LAND SURVEY MONUMENT RECORD

INSTRUCTIONS:

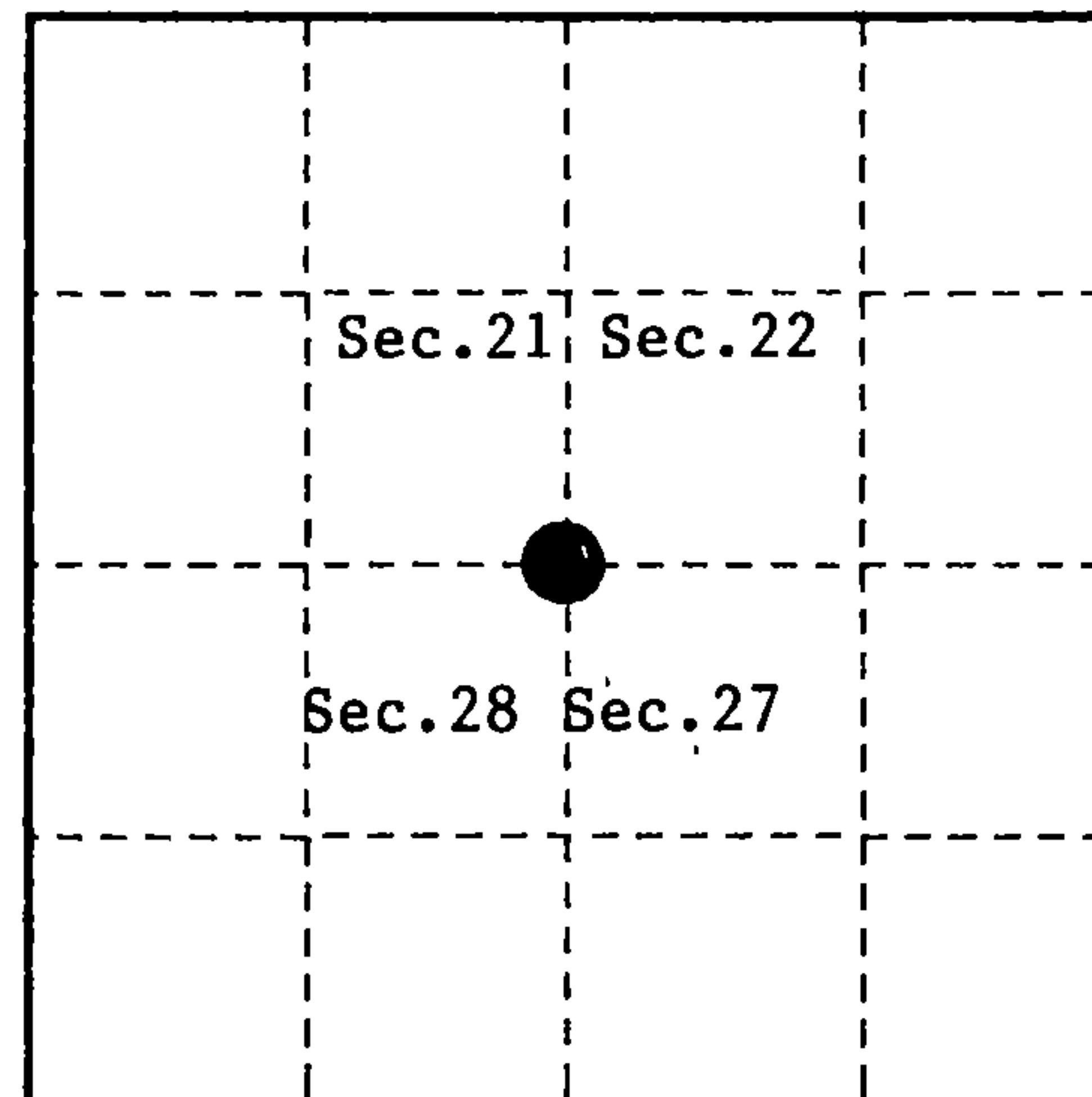
This record shall show the location of the corner and shall include all of the following nine elements (a through i).

- (a) Identify the corner by reference to the U.S. public land survey system.
 ○ = Corner monument restored.

Section Corner to Sections 21, 22, 27 and 28,
 T.34N., R.14E., Forest County, WI.

State Plane Coordinates
 Wisconsin North Zone
 90517.55304-N
 2292296.97006-E

Geographic Coordinates
 45-24-28.27131-N
 088-44-21.48138-W



- (b) Describe any record evidence, monument evidence, occupational evidence, testimonial evidence or any other material evidence you considered, and whether the monument was found or placed.

In 1859 James McBride set a wood post and made bearing trees; Sugar, 15", N.60°W., 19 links, Sugar, 15", N.60°E., 39 links, Sugar, 15", S.22°E., 27 links, Sugar, 14", S.45°W., 25 links, East 2.40 chains (158.40 feet) leave marsh.

In 1934 John Laird a Forest Service Land Examiner, found a wood stake which bears Northeast 36 feet from an 18" Yellow Birch with a metal location poster attached. This info. is recorded on Form #874.

In 1987 Paul Smith R.L.S., surveyed Section 28 and restored the corner using N.Smith, 1905 and 1910 records. He set an aluminum Forest County Monument and made bearing trees.

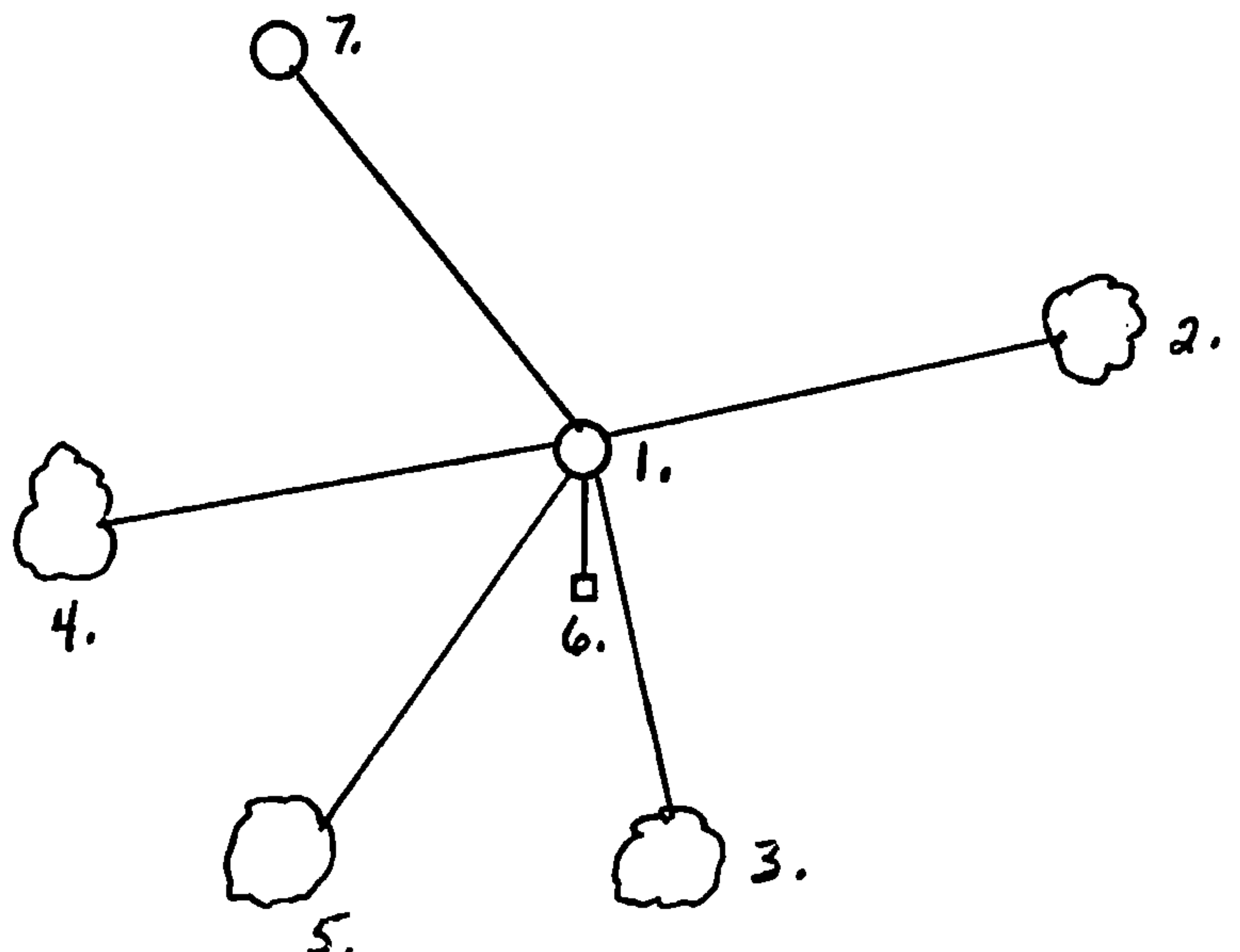
On September 21 1993, Alan Harrison, R.L.S., found monument as set by P.Smith in 1987, approximately 24 feet North of an East-West fence line.

On October 5 1993, Alan Harrison, R.L.S., found a metal location poster at the base of a 24" diameter Yellow Birch as noted on Form #874 dated in 1934. From a point Northeast 36 feet from Yellow Birch the East-West fence line bears North approximately 1.5 feet. It is agreed between Alan Harrison and Paul Smith that this evidence is the best available for restoring the corner. At a point N.45°E., 36.00 feet, set a 2 1/2" x 36" aluminum monument and made new bearing trees as noted below.

- (c) In the plan view drawing below, provide reference ties to at least 4 witness monuments, or, if the location is within a municipality, to at least 2 witness monuments. (witness monuments shall be made of concrete, natural stone, iron or other equally durable material.)

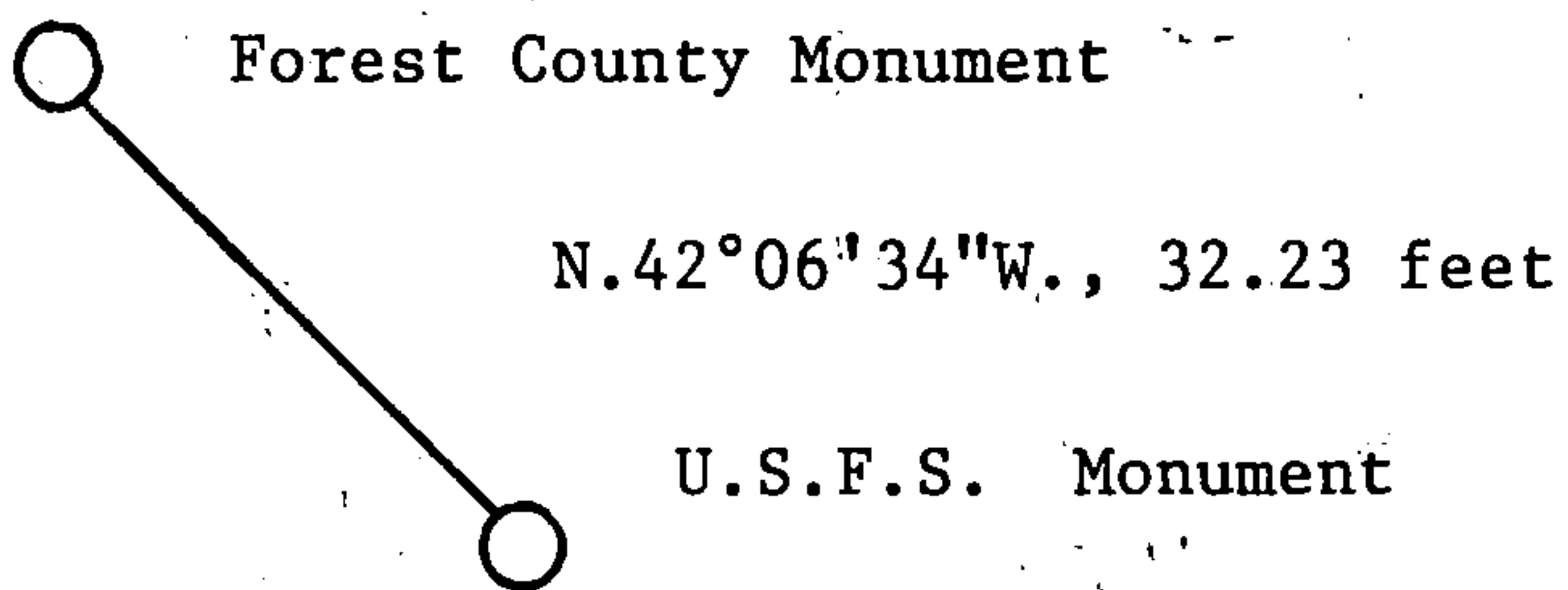
- (d) Show a plan view drawing depicting the relevant monuments and reference ties which is sufficient in detail to enable accurate relocation of the corner monument if the corner monument is disturbed. Indicate north.

1. 2 1/2" x 36" Aluminum Monument with cap stamped to identify corner.
2. Balsam, 5", N.62°e., 23.70 feet.
3. Basswood, 10", S.10°E., 15.30 feet.
4. Maple, 8", S.75°W., 26.21 feet.
5. Yellow Birch, 24", S.45°W., 36.00 feet.
6. Steel Sign Post, South, 1.80 feet.
7. Forest County Monument, N.42°06'34"W., 32.23 feet.



- (e) Describe any material discrepancy between the location of the corner as restored or reestablished and the location of that corner as previously restored or reestablished by distance and direction. Show the discrepancy on the plan view drawing under (d), above. Show the distances between the corner as previously restored or reestablished and (1) the corner as restored or reestablished, and (2) to at least 2 of the witness monuments shown on the drawing in (d), above.

Drawing



- (f) Was the corner restored through acceptance of (1) an obliterated evidence location, or, (2) a found perpetuated location?

(1)

- (g & h) Was the corner reestablished through lost corner proportionate methods? If so, show the method, including the directions and distances to other public land survey corners used as evidence or used for proportioning in determining the corner location?

No

REGISTER'S OFFICE
Forest County, Wis.

Received for record this 23rd day
of December, A.D., 1994 at
9:00 o'clock A.M. and recorded
in Vol. Corner Restorations
page 34-N, R-13

Paul Clithero, Deputy
Register of Deeds

(1) I, Alan D. Harrison

(type or print name) certify that the corner location shown on this record was determined by me or under my direction and control and that this U.S. Public Land Survey Monument Record is correct and complete to the best of my knowledge and belief.

Alan D. Harrison

Signature

10/26/94

Date

CERTIFICATE READY FOR FILING:

Sue Vap

District Ranger

