

## U. S. PUBLIC LAND SURVEY MONUMENT RECORD

## INSTRUCTIONS:

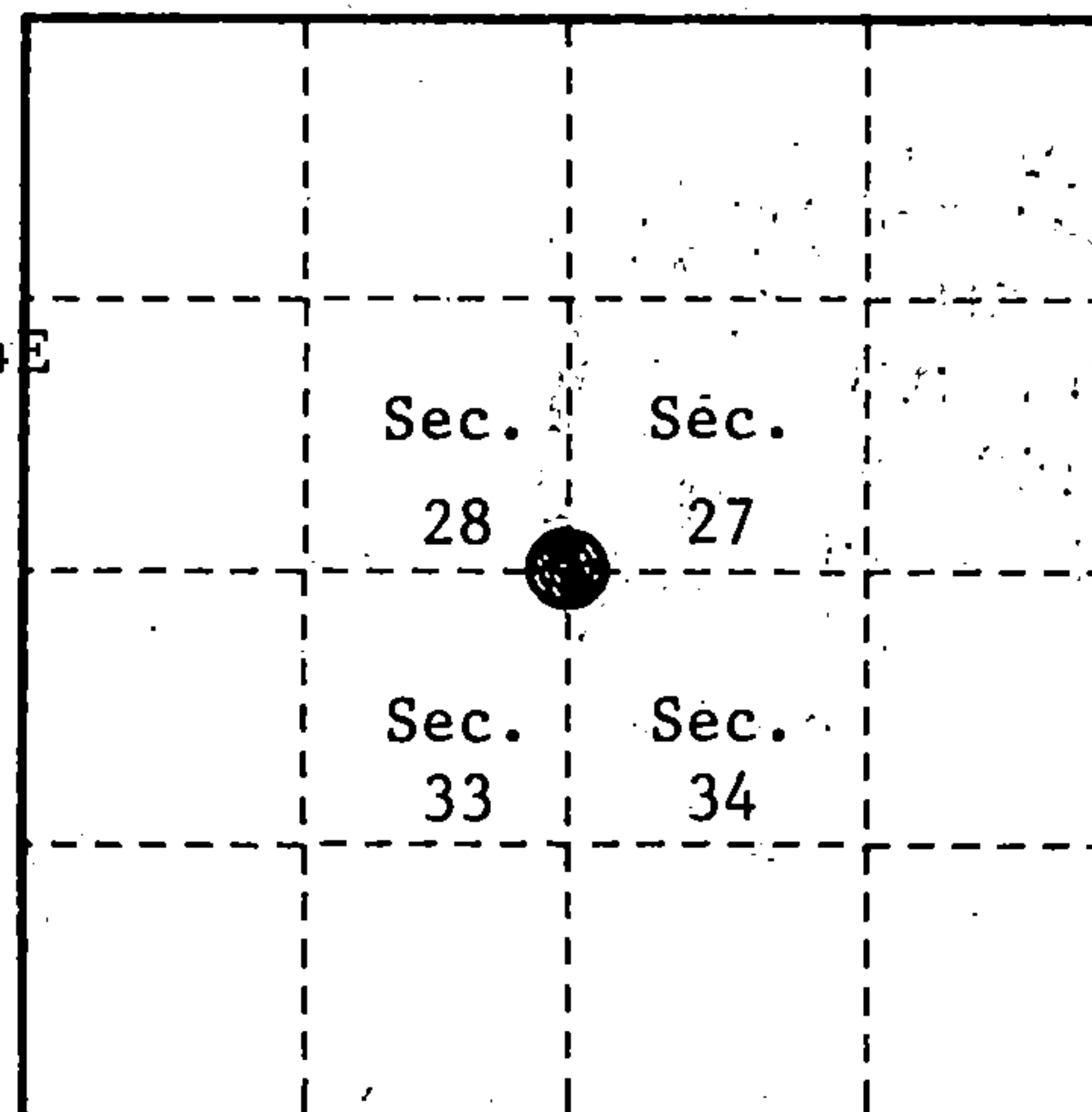
This record shall show the location of the corner and shall include all of the following nine elements (a through i).

- (a) Identify the corner by reference to the U.S. public land survey system.  
 O = Corner monument restored.

Section Corner to Sections 27, 28, 33, 34, T34N R14E  
 Forest County, Wisconsin.

State Plane Coordinates  
 Wisconsin North Zone  
 85164.65016-N  
 2292260.01157-E

Geographic Coordinates  
 45-23-35.43632-N  
 088-44-23.18968-W



- (b) Describe any record evidence, monument evidence, occupational evidence, testimonial evidence or any other material evidence you considered, and whether the monument was found or placed.

In 1859 James McBride set a wood post and bearing trees; Birch, 12", N.12°W., 37 links, (24.42 feet), Hemlock, 10", S.30°E., 62 links (40.92 feet), Hemlock, 20", N.39°E., 16 links (10.56 feet), Sugar, 14", S.44°W., 16 links (10.56 feet).

In 1922 N. Smith use double proportioning to restore corner.

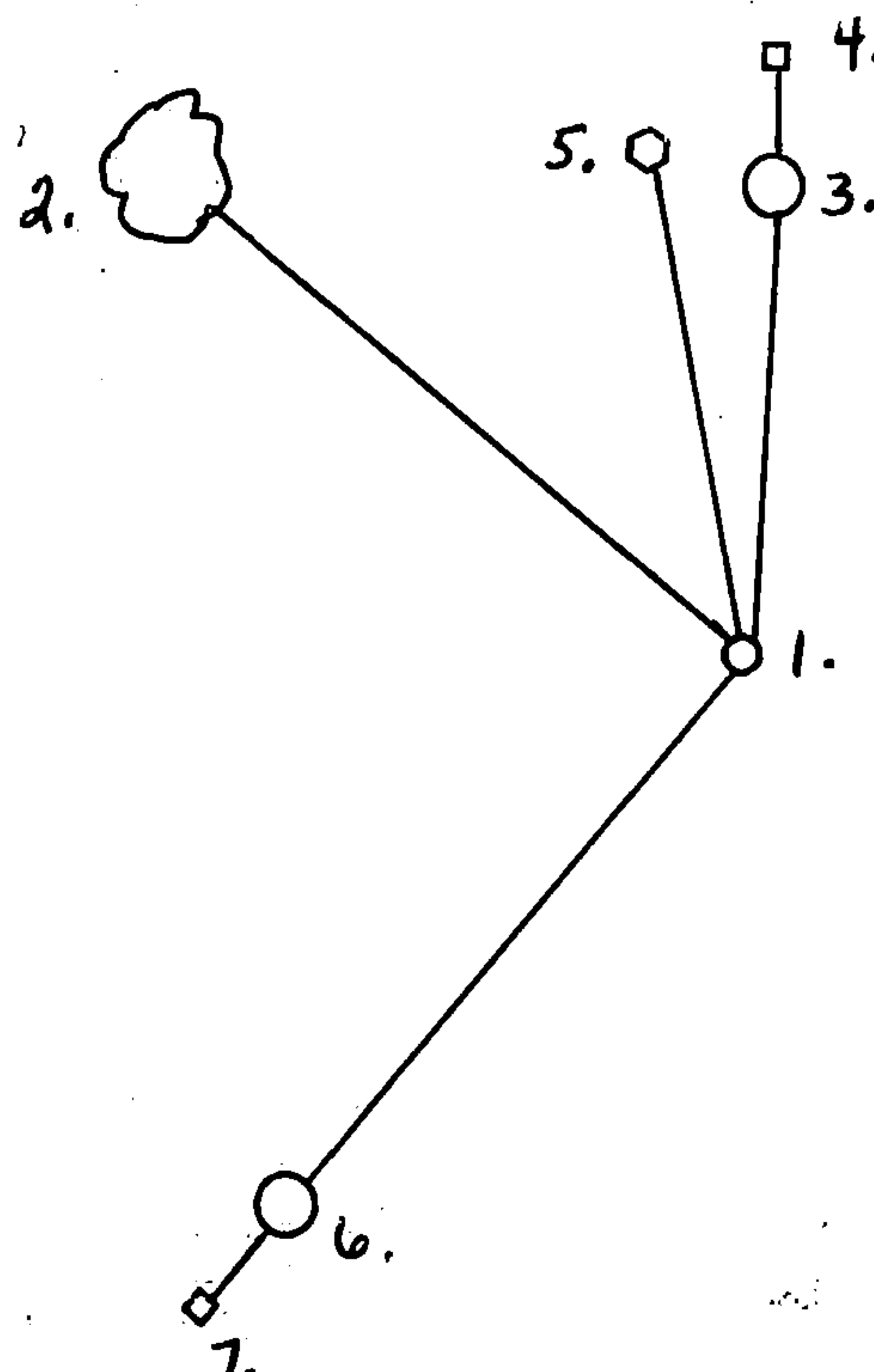
In 1959 Robert Bandow found a buried axel shaft in road intersection: set Reference Corner; 2" x 5' galvanized pipe, North, 24 feet of corner in road; bearing tree; Box Alder, 8", N.38°30'W., 32.6 feet.

On 1993 Alan Harrison (RLS), found the following: Box Elder stump, N.35°W., 32.6 feet, bottom blazed, 2" axle shaft 1" below gravel, Box Elder, 20", N.51°W., 43.13 feet (B.T. tag on ground), witness corner monument, N.4°E., 24.06 feet, Steel Sign Post, 0.5 feet North of witness corner. Set a new reference; Power Pole #3414-28R5, N.10°W., 22.34 feet, 2½" x 36" stamped Aluminum Monument, S.47°W., 40.50 feet; Steel Sign Post, Southwest, 1.32 feet.

- (c) In the plan view drawing below, provide reference ties to at least 4 witness monuments, or, if the location is within a municipality, to at least 2 witness monuments. (witness monuments shall be made of concrete, natural stone, iron or other equally durable material.)

- (d) Show a plan view drawing depicting the relevant monuments and reference ties which is sufficient in detail to enable accurate relocation of the corner monument if the corner monument is disturbed. Indicate north.

1. 2" Axel Shaft.
2. Box Elder, 20", N.51°W., 43.13 feet.
3. Witness Corner Monument, N.4°E., 24.06 feet.
4. Steel Sign Post, North of witness corner, 0.50 feet.
5. Power Pole #3414-28R5, N.10°W., 22.34 feet.
6. 2½" x 36" Aluminum stamped Reference Monument, S.47°W., 40.50 feet.
7. Steel Sign Post, Southwest of witness corner, 1.32 feet.



(e) Describe any material discrepancy between the location of the corner as restored or reestablished and the location of that corner as previously restored or reestablished by distance and direction. Show the discrepancy on the plan view drawing under (d), above. Show the distances between the corner as previously restored or reestablished and (1) the corner as restored or reestablished, and (2) to at least 2 of the witness monuments shown on the drawing in (d), above.

None.

(f) Was the corner restored through acceptance of (1) an obliterated evidence location, or, (2) a found perpetuated location?

(2)

(g & h) Was the corner reestablished through lost corner proportionate methods? If so, show the method, including the directions and distances to other public land survey corners used as evidence or used for proportioning in determining the corner location?

No.

REGISTER'S OFFICE  
Forest County, Wis.

Received for record this 23<sup>rd</sup> day  
of November A.D., 1994 at  
9:00 o'clock A.M. and recorded  
in Vol. Casey Retentions  
page 34-14-V-13

Paul Chubb Deputy  
Register of Deeds

(1) I, Alan D. Harrison

(type or print name) certify that the corner location shown on this record was determined by me or under my direction and control and that this U.S. Public Land Survey Monument Record is correct and complete to the best of my knowledge and belief.

Alan D. Harrison

Signature


10/26/94

Date

CERTIFICATE READY FOR FILING:

Sue Vap

District Ranger





State of Wisconsin }  
County of Forest } ss.

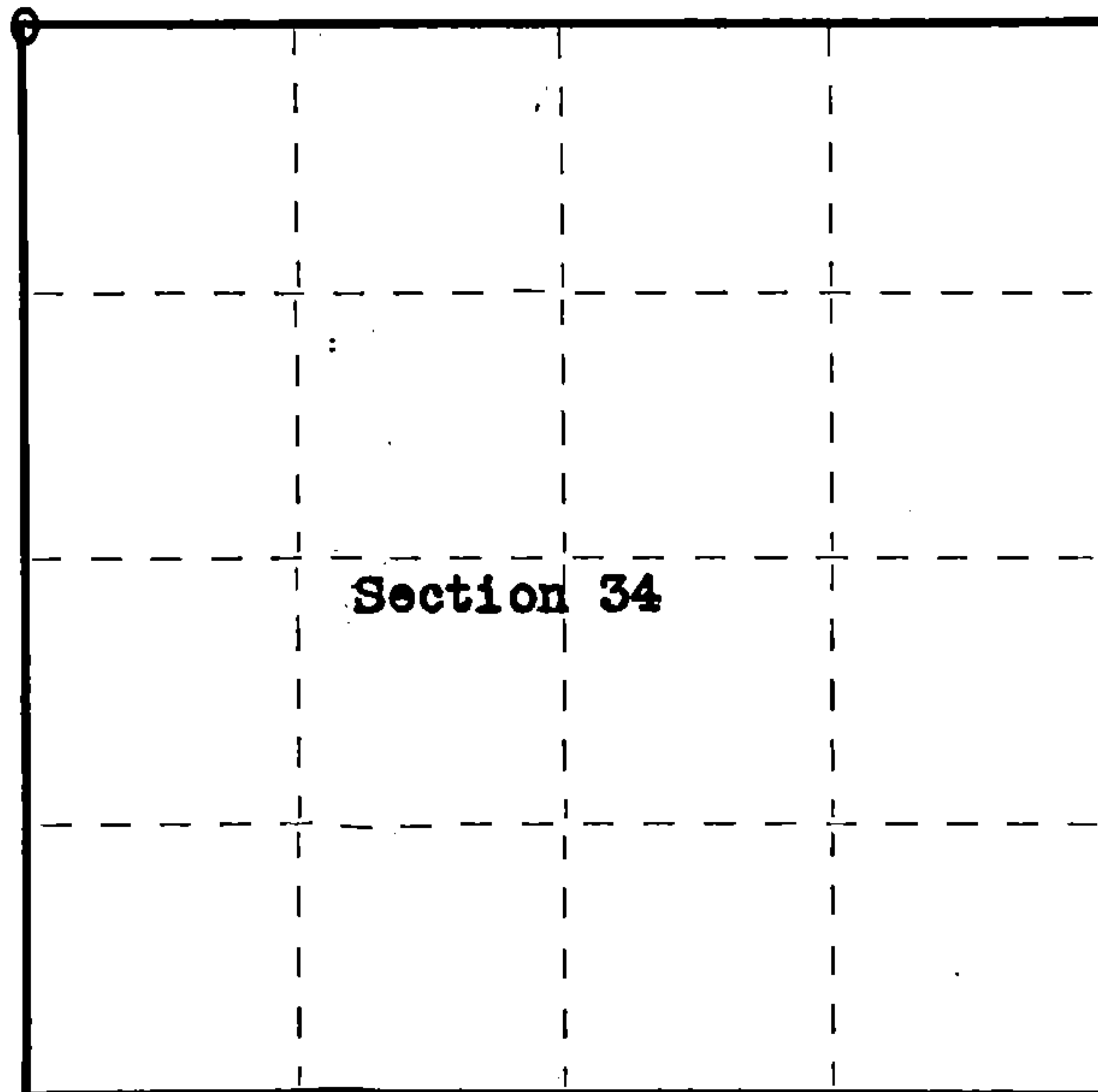
I, Robert E. Badow, do hereby certify that on the 3rd day of July, 19 59, I found evidence of the North-West corner of Section 34 Township 34, North, Range 14 East, Fourth Principal Meridian, as described hereon; and that from this evidence I established a new monument and accessories as described hereon to perpetuate the original location of this corner.

Resident witnesses:

.....

.....

.....



○ = Corner monument restored.

# CERTIFIED LAND CORNER RESTORATION

83261

Index No. 30 V13  
V13

History of original corner establishment:

Original corner established in 1859 by James McBride, Government Deputy Surveyor.

Original bearing trees: Birch 12" N12°W 37 lks.  
Hemlock 10" S30°E 62 lks.  
Hemlock 20" N39°E 16 lks.  
Sugar 14" S44°W 16 lks.

Description of corner evidence found:

2" axle shaft buried in road (12").

Corner is on the intersection of the centerlines extended of State Highway No. 52, and the road to the west of the corner. The centerline of the bituminous surfacing of State Highway 52 (on the curve) lies approximately 66 feet S45°E of the corner. Corner is accepted locally as being in its proper position.

Description of monument and accessories I established to perpetuate the original location of this corner.

Set 2"x5' galvanized iron pipe capped with brass cap, (filled with concrete) as reference corner, 24 feet north of corner in road and stamped as follows to identify corner:

WC  
T34N R14E  
S28/S27  
S33/S34 24' s  
1959

RLS No. S-104

Blazed and scribed the following bearing tree: Box Elder 8" N38°30'W 32.6 feet.

Genisot Engineering Co.


Dated at Rhineland, Wis., this 3rd day of December, 19 59

Signature Robert E. Badow Title Registered Land Surveyor Registration No. S-104  
(County Surveyor, Registered Land Surveyor, or other duly authorized official)

Office of Register of Deeds, County of Forest, I hereby certify that the within instrument was filed in this office for record on the 21st day of March, 19 60 at 9:00 o'clock A. M.

Inna Peterson  
(Register of Deeds)

By \_\_\_\_\_ Deputy



Subscribed and sworn to before me this 30th day of December 1959. Joseph C. Kirby Notary Public, Oneida County, Wis.  
My Commission expires May 1, 1960

4341428000