

U. S. PUBLIC LAND SURVEY MONUMENT RECORD

INSTRUCTIONS:

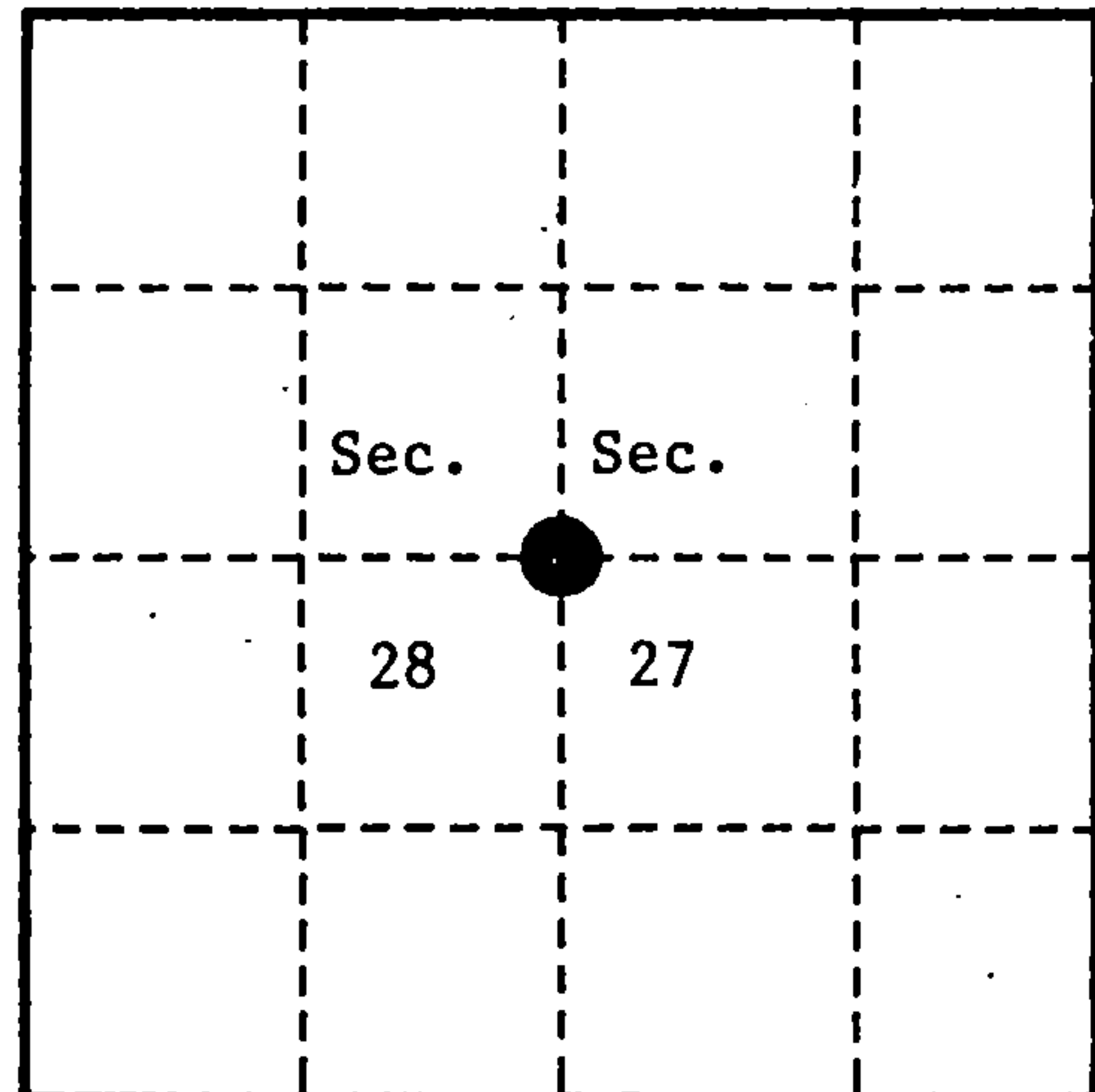
This record shall show the location of the corner and shall include all of the following nine elements (a through i).

- (a) Identify the corner by reference to the U.S. public land survey system.
 O = Corner monument restored.

Quarter Corner to Sections 27 and 28,
 T.34N., R.14E., Forest County, WI.

State Plane Coordinates
 Wisconsin North Zone
 90561.43565-N
 2294674.27760-E

Geographic Coordinates
 45-24-28.33061-N
 088-43-48.15553-W



- (b) Describe any record evidence, monument evidence, occupational evidence, testimonial evidence or any other material evidence you considered, and whether the monument was found or placed.

In 1859 James McBride set a wood post and made bearing trees: tamarack, 8", N.74°E., 87 links (57.42 feet), Tamarack, 6", N.58°W., 44 links (29.04 feet), South, 6.00 chains, enter swamp, South, 5.50 chains stream 12 links wide, North, 8.00 chains leave swamp.

In 1910 Nathan Smith R.L.S., measured 40.55 2/3 chains from the Northwest Section Corner of Section 27.

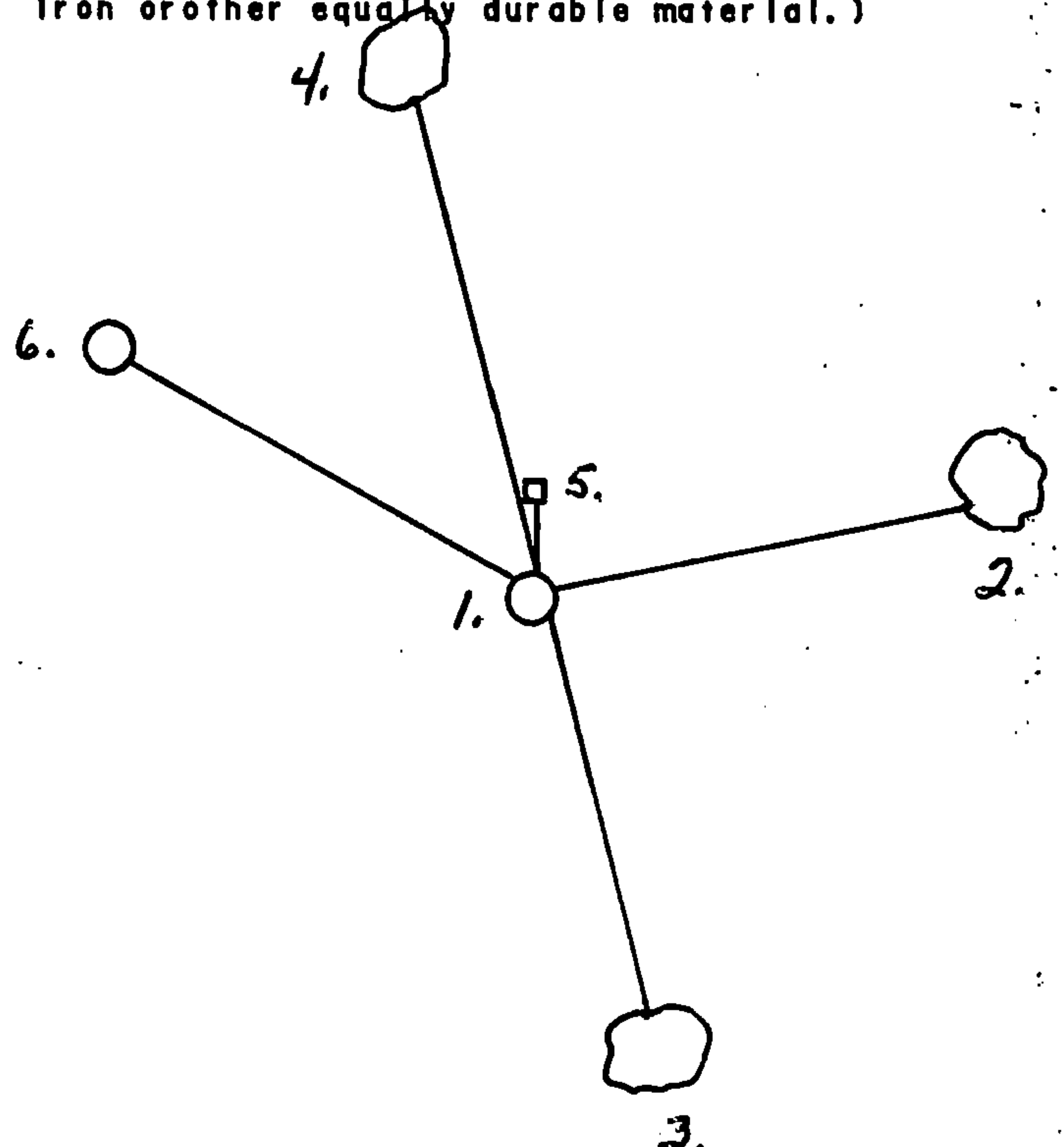
In 1987 Paul Smith R.L.S., surveyed Section 28 and restored the corner using records of Nathan Smith R.L.S., 1900 and 1908 surveys. He set a Forest County Aluminum Monument and made new bearing trees.

On October 12 1993, Alan Harrison, R.L.S., found the Forest County Monument as set by P. Smith in 1987. Also found a dead 8" Tamarack, scribed, N.30°W., 4.50 feet from Monument. Pulled S.58°E., 29.04 feet from this bearing tree and could not recover any post evidence. On October 19, 1993, A. Harrison talked to E. Huettl (adjoining property owner). He questions P. Smith's East-West Quarter line. On November 29 1994, A. Harrison tied to fence corner 1/4 mile South. The position of the fence corner would support the Tamarack bearing tree as being an original. It is agreed between A. Harrison and P. Smith that this bearing tree is original evidence for restoring the corner position. At a point S.58°E., 29.04 feet, set a 2 1/2" x 60" aluminum monument and made new bearing trees as noted below.

- (c) In the plan view drawing below, provide reference ties to at least 4 witness monuments, or, if the location is within a municipality, to at least 2 witness monuments. (witness monuments shall be made of concrete, natural stone, iron or other equally durable material.)

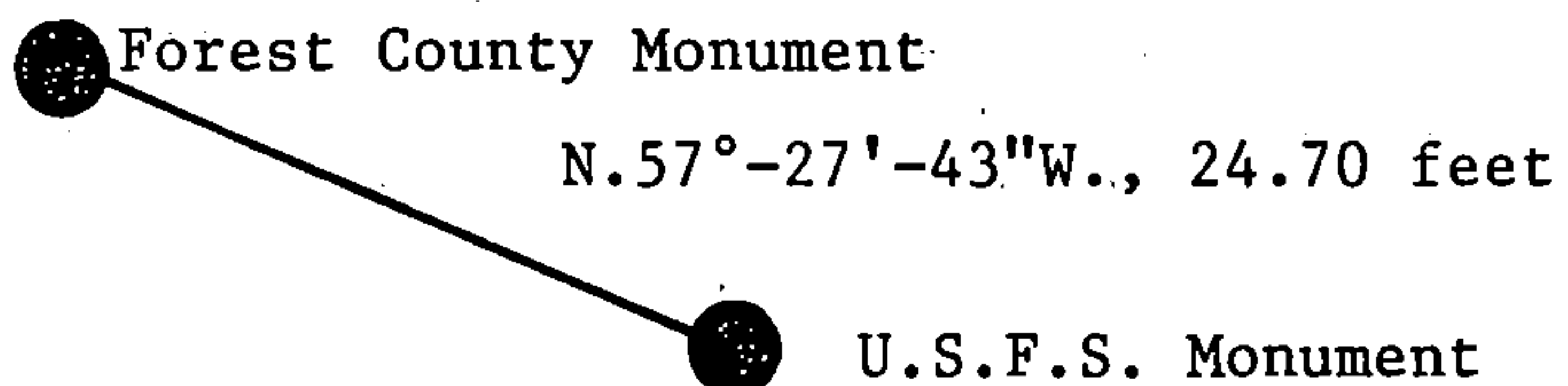
- (d) Show a plan view drawing depicting the relevant monuments and reference ties which is sufficient in detail to enable accurate relocation of the corner monument if the corner monument is disturbed. Indicate north.

1. 2 1/2" x 60" aluminum monument with tablet stamped to identify corner.
2. Spruce, 6", N.79°E., 22.79 feet.
3. Tamarack, 7", S.23°E., 21.78 feet.
4. Spruce, 8", N.24°E., 50.79 feet.
5. Steel Sign Post, North, 1.45 feet.
6. Forest County Monument, N.57°-27'-43"W., 24.70 feet.



- (e) Describe any material discrepancy between the location of the corner as restored or reestablished and the location of that corner as previously restored or reestablished by distance and direction. Show the discrepancy on the plan view drawing under (d), above. Show the distances between the corner as previously restored or reestablished and (1) the corner as restored or reestablished, and (2) to at least 2 of the witness monuments shown on the drawing in (d), above.

Drawing




- (f) Was the corner restored through acceptance of (1) an obliterated evidence location, or, (2) a found perpetuated location?

(1)

- (g & h) Was the corner reestablished through lost corner proportionate methods? If so, show the method, including the directions and distances to other public land survey corners used as evidence or used for proportioning in determining the corner location?

No

REGISTER'S OFFICE
Forest County, Wis.
Received for record this 23rd day
of March, A.D., 1994 at
9:00 o'clock A.M. and recorded
in Vol. Open Restrictions
page 34-14-T-13
Paul C. H. Deady
Register of Deeds



(1) I, Alan D. Harrison

(type or print name) certify that the corner location shown on this record was determined by me or under my direction and control and that this U.S. Public Land Survey Monument Record is correct and complete to the best of my knowledge and belief.

Signature

Date

CERTIFICATE READY FOR FILING:

Sue Vap
District Ranger