

## CERTIFIED LAND CORNER RESTORATION

State of Wisconsin

County of Forest

} ss.

I Jean F. Resvick, do hereby certify that on the 5th day of June, 19 73, I found evidence of the Northwest section corner of Section 35 Township 34N, Range 16E, Fourth Principal Meridian, as described hereon; and that from this evidence I established a new monument and accessories as described hereon to perpetuate the original location of this corner:

## Description of original monument and accessories and subsequent restorations:

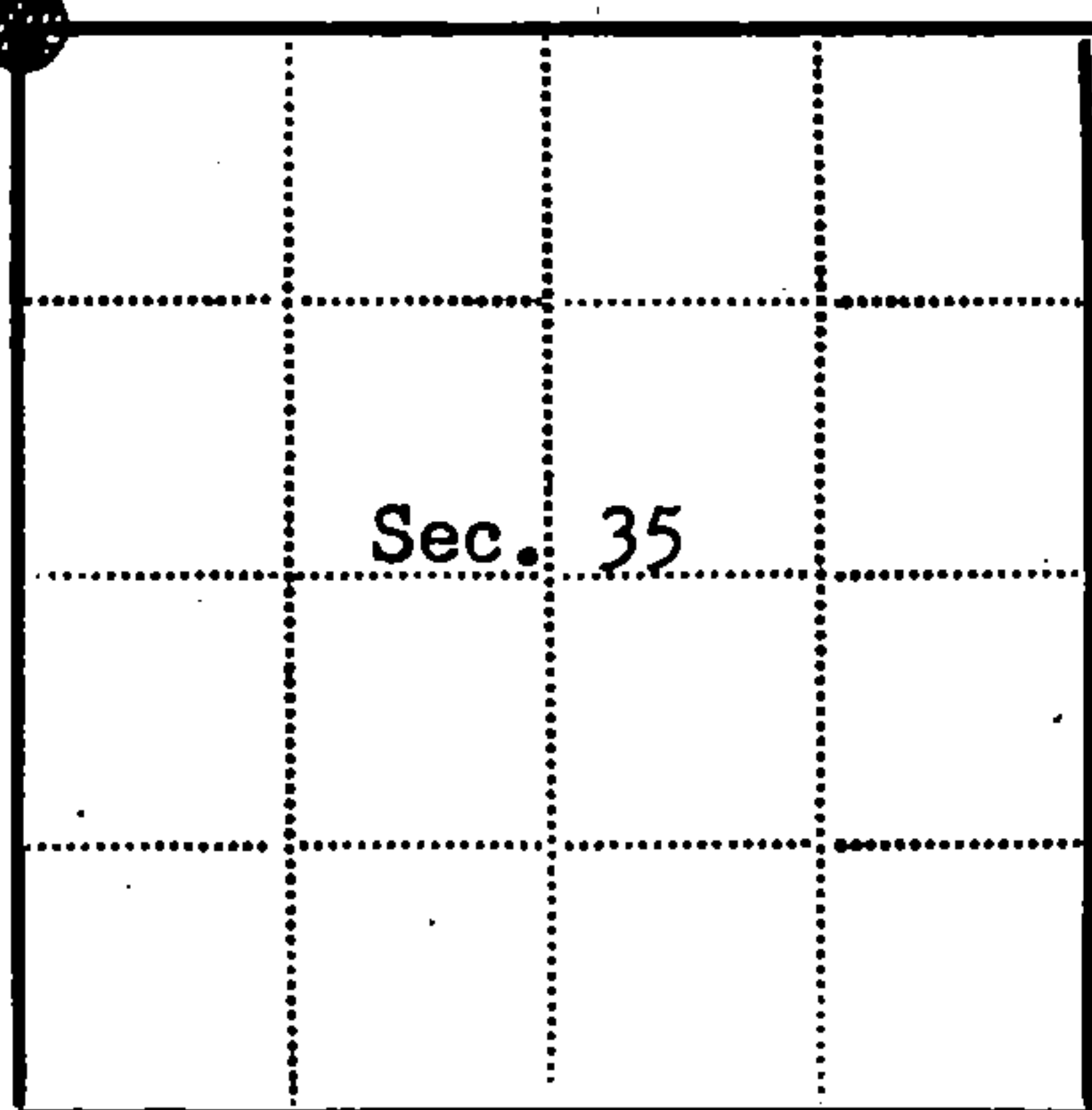

Survey in 1858 by James McBride 80.00 chains north between sections 34 and 35 set post  
 Birch 7 inches, bears N25°E 26 lks.  
 Cedar 10 inches, bears S41°E 8 lks.  
 Birch 10 inches, bears S17°W 30 lks.  
 B. Ash 8 inches, bears N38°W 22 lks.

## Description of corner evidence found:

1. Steel pipe by post point
2. Birch stump bears N25E 26 lks.
3. Cedar snag 18 inches, bears S41E, 8 lks., scribed
4. Birch snag 18 inches, bears S17W, 30 lks. scribed

## Description of monument and accessories I established to perpetuate the location of this corner:

Replaced post point with a 2 inch inside diameter galvanized pipe 5 feet long filled with concrete with a brass cap marked T34N R16E S27, S26, S34, S35, 1974, S-802  
 From which the following new bearing trees bear  
 Black Ash 9 inches bears N57°E 10.25 ft.  
 Black Ash 6 inches bears N58°W 7.11 ft.  
 Sign post, NE, 0.5 ft.



● - Corner monument restored

□ -

Resident witnesses.....

Dated at Rhineland Wisconsin, this 28 day of Feb. 19 74.

Signature Jean F. Resvick Title Land Surveyor  
 (County Surveyor, Registered Land Surveyor, or other duly authorized official)  
 Surveyors Registration No. S-802 DOCUMENT No. **105093**

Office of Register of Deeds County of Forest

I hereby certify that the within instrument was filed in this office for record on the 5th day of April 19 74, and was filed in Book No. \_\_\_\_\_ Page No. \_\_\_\_\_ of County Records.

Signature Eugene Stutzny Title Register of Deeds

Township 34N, Range 16E, Section 35, Index No. V-17, Page No. \_\_\_\_\_

43416 27 0000

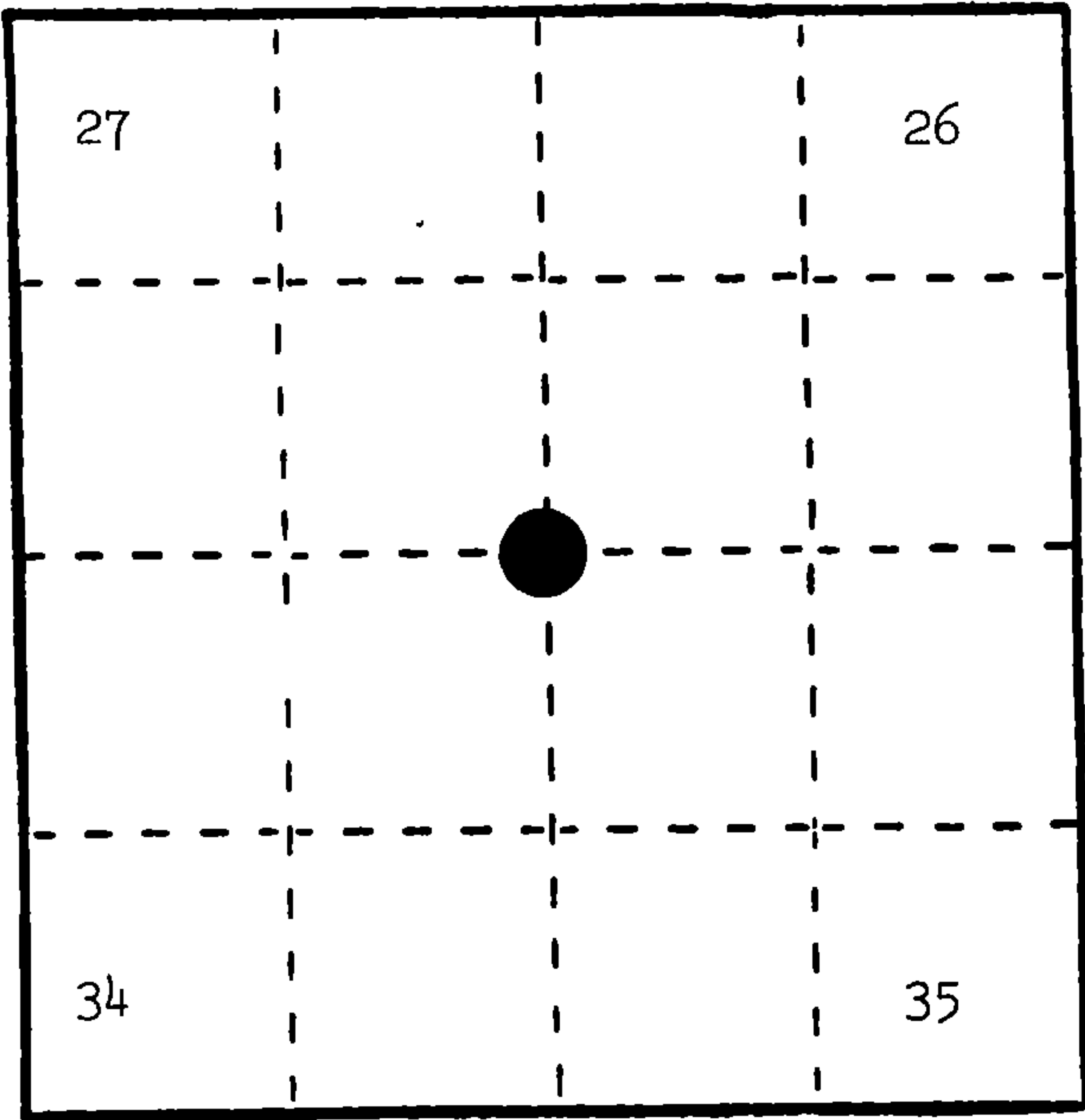
V17

U. S. PUBLIC LAND SURVEY MONUMENT RECORD

INSTRUCTIONS: This record shall show the location of the corner and shall include all of the following nine elements (a through i).

- (a) Identify the corner by reference to the U.S. public land survey system.
- = Corner monument restored.

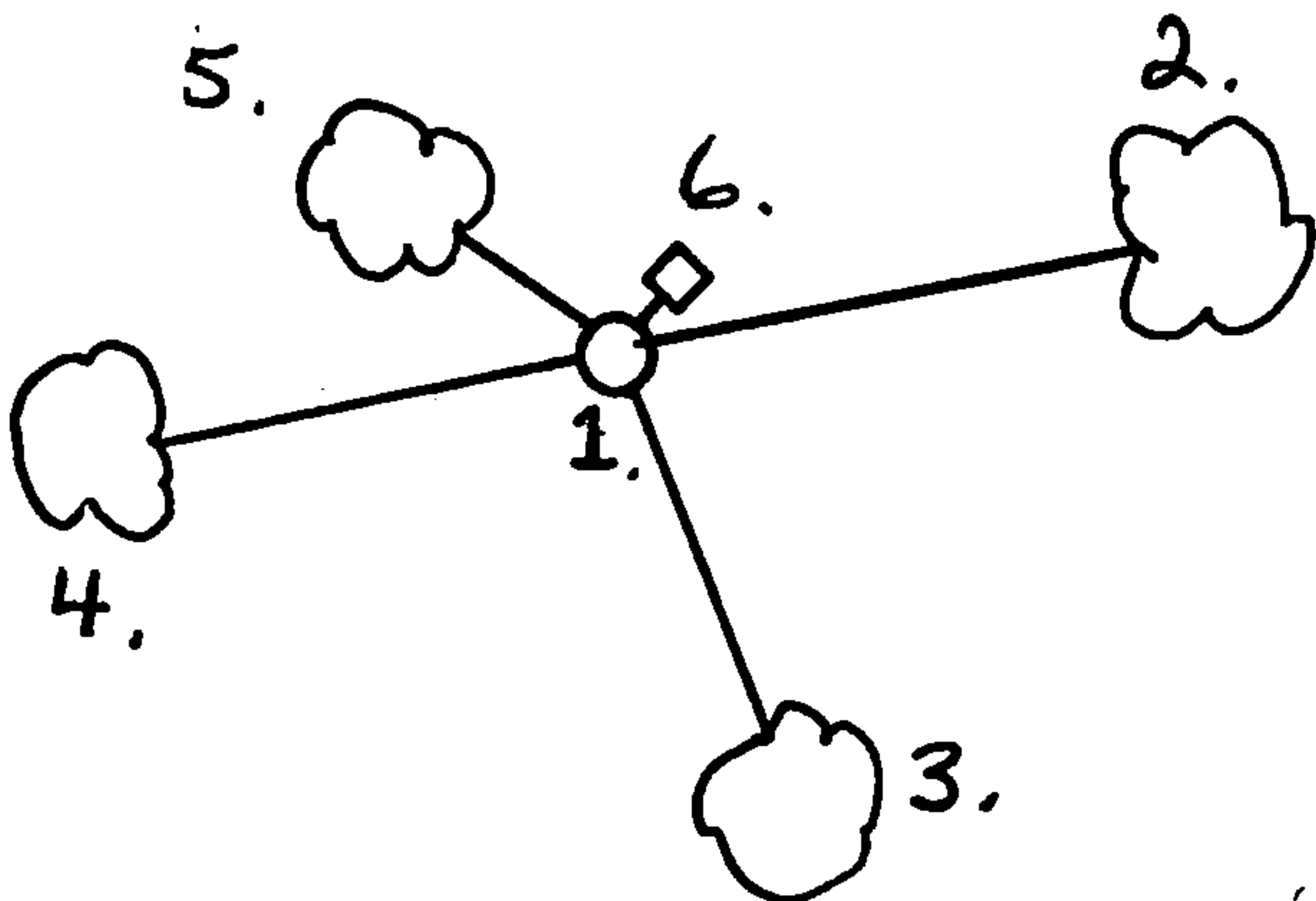
Section corner to Sections 26, 27, 34, and 35, T.34N., R.16E.



REGISTER'S OFFICE  
Forest County, Wis.  
Received for record this 23rd day  
of October A.D., 1986 at  
2:45 o'clock P.M. and recorded  
in Vol. CORNER RESTORATIONS  
page V-17  
Paul Aschendanner  
Register of Deeds

- (b) Describe any record evidence, monument evidence, occupational evidence, testimonial evidence or any other material evidence you considered, and whether the monument was found or placed.  
In 1858, James McBride set post with the following BTs: Birch, 7", N.25°E., 26 links; Cedar, 10", S.41°E., 8 links; Birch, 10", S.17°W., 30 links; Black Ash, 8", N.38°W., 22 links.  
In 1973, Milo Stefan and Jean Resvick found a fallen Cedar post next to a 1 1/2" iron pipe; also, found the following BTs: Birch stump, N.25°E., 17.1 feet; Cedar snag, 18", S.41°E., 5.3 feet; Birch snag, 18", S.17°W., 19.8 feet; Black Ash, fallen and very rotted, N.38°W., 14.5 feet.  
In 1974, Jean Resvick replaced post and pipe with a brass cap monument and references: Black Ash, 9", N.57°E., 10.25 feet; Black Ash, 6", N.58°W., 7.11 feet; Steel Sign Post, northeast, 0.5 feet.  
In 1986, Alan Harrison found northeast BT dead and made new references.
- (c) In the plan view drawing below, provide reference ties to at least 4 witness monuments, or, if the location is within a municipality, to at least 2 witness monuments. (Witness monuments shall be made of concrete, natural stone, iron or other equally durable material.)  
Describe witness monuments.

- (d) Show a plan view drawing depicting the relevant monuments and reference ties which is sufficient in detail to enable accurate relocation of the corner monument if the corner monument is disturbed. Indicate north.
1. 2" x 60" brass capped monument by J. Resvick
  2. Black Ash, 8", N.69°E., 37.14 feet
  3. Black Ash, 7", S.24°E., 13.92 feet
  4. Black Ash, 10", S.64°W., 34.10 feet
  5. Black Ash, 6", N.58°W., 7.11 feet
  6. Steel Sign Post, northeast, 0.50 feet





(e) Describe any material discrepancy between the location of the corner as restored or reestablished and the location of that corner as previously restored or reestablished by distance and direction. Show the discrepancy on the plan view drawing under (d), above. Show the distances between the corner as previously restored or reestablished and (1) the corner as restored or reestablished, and (2) to at least 2 of the witness monuments shown on the drawing in (d), above.

None.

(f) Was the corner restored through acceptance of (1) an obliterated evidence location, or, (2) a found perpetuated location?

(2) a found perpetuated location.

(g&h) Was the corner reestablished through lost corner proportionate methods? If so, show the method, including the directions and distances to other public land survey corners used as evidence or used for proportioning in determining the corner location?

No.

(i) I, Alan D. Harrison  
(type or print name) certify that the corner location shown on this record was determined by me or under my direction and control and that this U.S. Public Land Survey Monument Record is correct and complete to the best of my knowledge and belief.

Alan D. Harrison  
Signature

10/9/86  
Date

