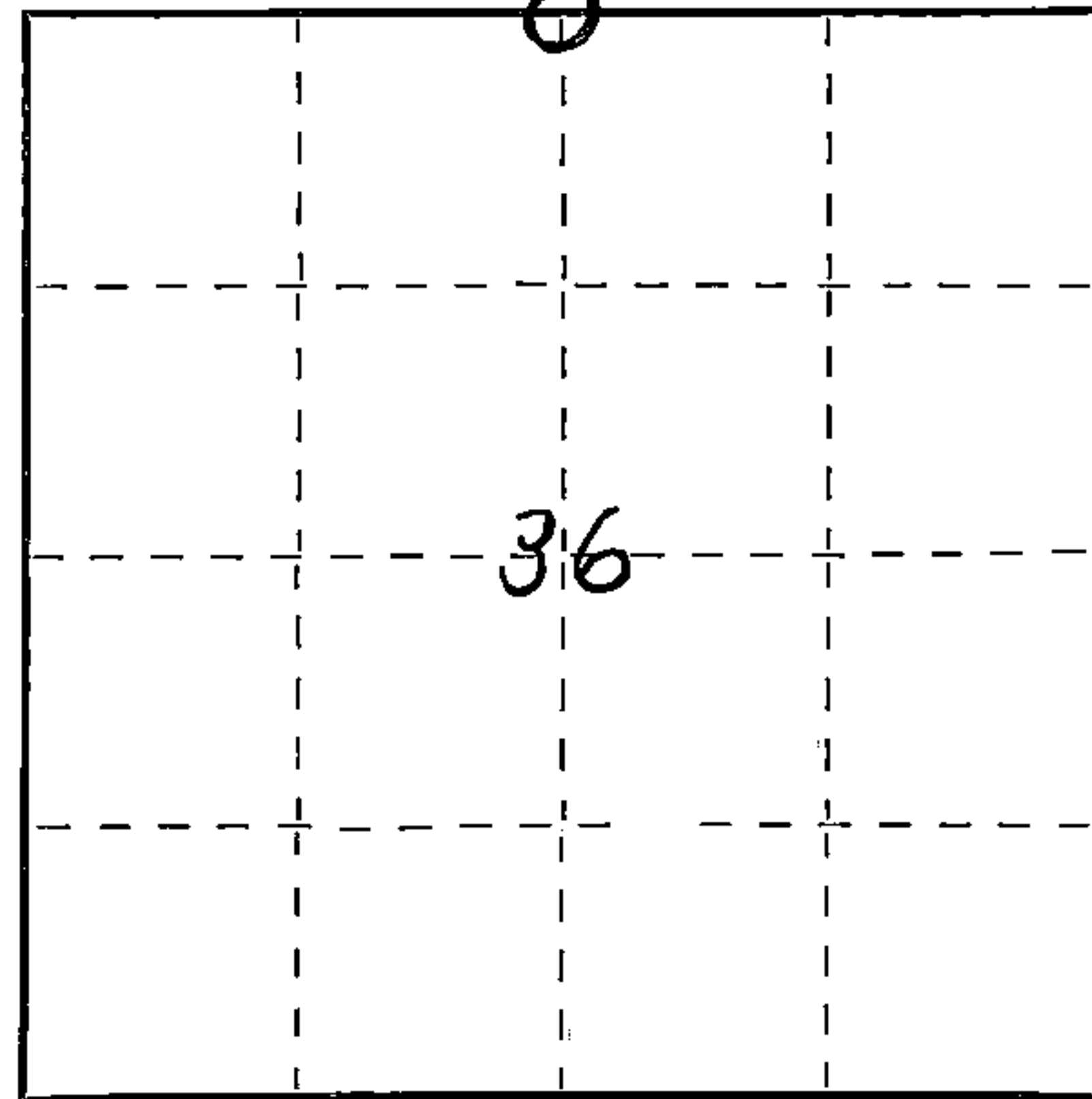


State of Wisconsin }
County of FOREST } ss.

I NEAL SPERHAKE, do hereby
certify that on the TWELFTH day
of DECEMBER, 1962, I found
evidence of the NORTH QUARTER SECTION
corner of SECTION 36
Township 35, North, Range
13 EAST, Fourth Principal Meridian,
as described hereon; and that from this evidence
I established a new monument and accessories
as described hereon to perpetuate the original
location of this corner.

Resident witnesses:

Richard Piontek - Waubesa



○ = Corner monument restored.

CERTIFIED LAND CORNER RESTORATION

Index No.

129
V23

History of original corner establishment:

This corner can also be described as: THE QUARTER SECTION CORNER BETWEEN SECTIONS 25 AND 36, T35N-R13E, 4TH P.M.

This corner was established during the original survey of this township, as noted in the Original Field Notes for the Original Survey of T35N-R13E, 4th p.m.

Description of corner evidence found:

The stump of the original bearing tree, described in the original field notes as,

"Tamarack 10 N17W 17 links"

is still present at this date, with a portion of the original scribe marks still visible.

Description of monument and accessories I established to perpetuate the original location of this corner.

At the site of the original post, as determined from the existing original bearing tree noted above, I emplaced a "Galvanized iron pipe, three feet long, one inch in diameter, with an aluminum cap denoted as, 'Kimberly-Clark Corp T35N 1/4 BTWN 25 & 36 R13E Sperhake RLS 463 12-12-62'".

The pipe is witnessed by:

W. Pine 7 N59°E 34 links. (Scribed S25 NBT).

W. Pine 11 S 7E 42 links. (Scribed S36 NBT).

Dated at Crandon, Wis., this 11th day of April, 1963.

Signature Neal Sperhake Title Registered Land Surveyor Registration No. S-463
(County Surveyor, Registered Land Surveyor, or other duly authorized official)


~~Office of Registered Lands~~ County of Forest, I hereby certify that the within
instrument was ~~filed in the office of the~~ signed and sworn to on the 11th day of April, 1963.

~~xxx~~ ~~notary~~ ~~at~~

Adeline de Noble
Notary Public (Register of Deeds, Forest County, Wis.)
My commission expires February 6, 1966
~~xxx~~ ~~Deputy~~

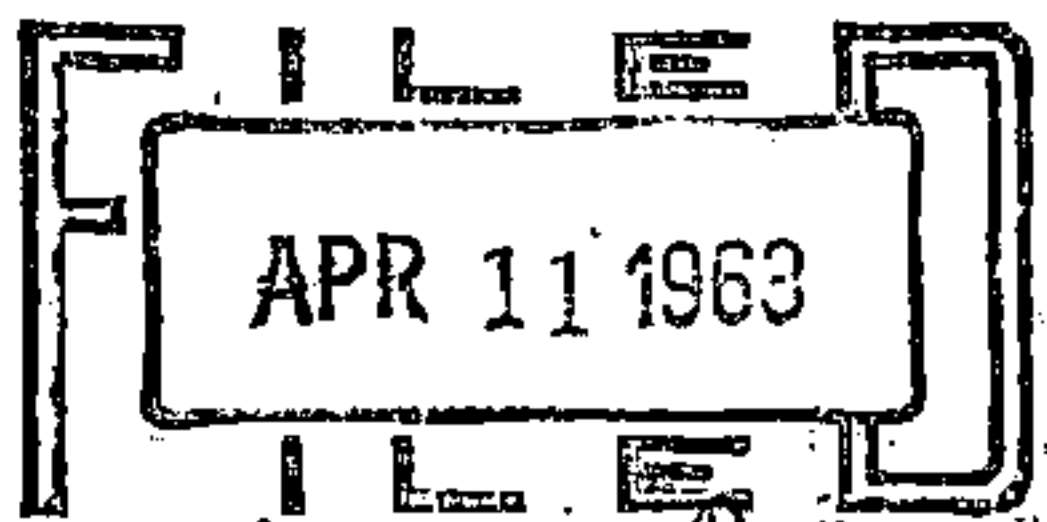
43513250000

Surveyor's Seal



86988

REGISTER'S OFFICE
FOREST COUNTY, WIS.



At 2 o'clock P
Karl O. Unger Register of Deeds
by

