

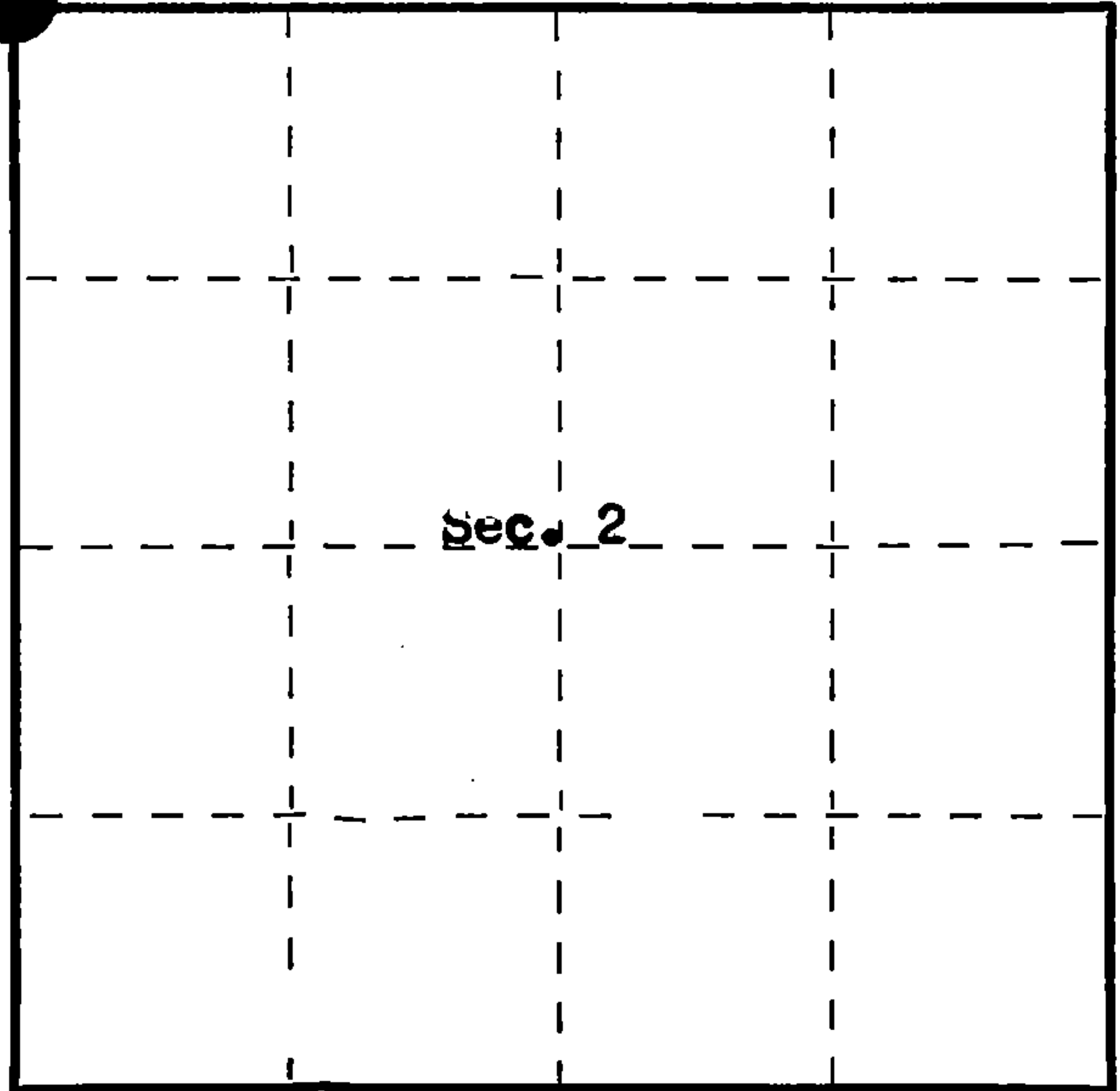
CERTIFIED LAND CORNER RESTORATION

Index No. 10A 17
A 17

State of Wisconsin }
County of Forest } ss.

I Jean F. Resvick, do hereby
certify that on the 10th day
of July, 1963, I found
evidence of the Northwest Section
corner of Section 2
Township 34, North, Range
14 East, Fourth Principal Meridian,
as described hereon; and that from this evidence
I established a new monument and accessories
as described hereon to perpetuate the original
location of this corner.

Resident witnesses:



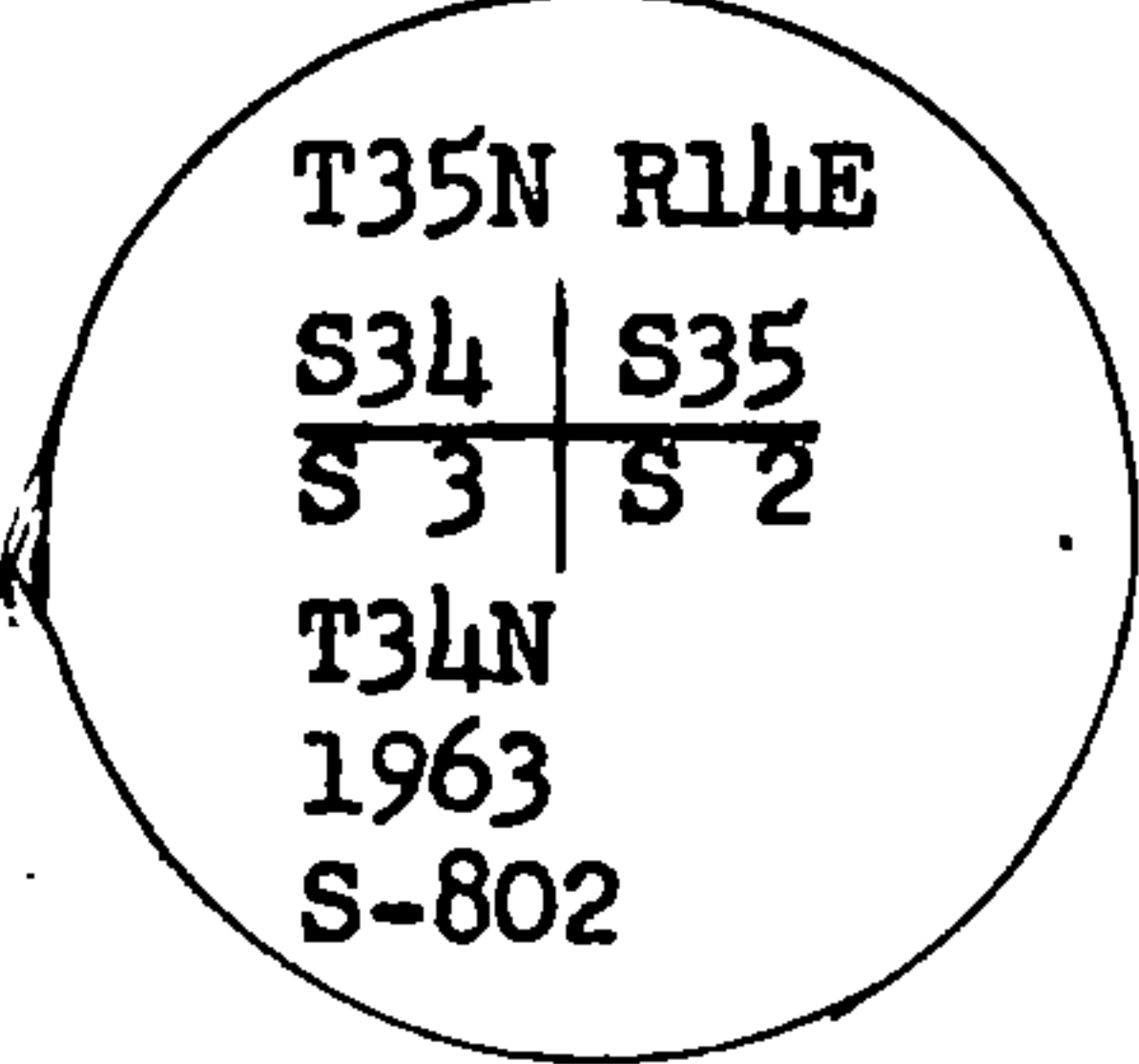
○ = Corner monument restored.

History of original corner establishment:
Surveyed in 1859 by James McBride
80.00 chains west between sections 2 and 35
Set wood post from which
Tamarack 12", bears N26°W, 17 Lks
Y. Birch 10", bears N40°E, 74 Lks
Tamarack, 14", bears S15°E, 24 Lks
Y. Birch 6", bears S67°W, 28 Lks

1.00 ch. east leave swamp
3.00 ch west leave swamp
2.75 ch south leave swamp
9.00 ch north leave cedar swamp

Description of corner evidence found:
At a point north, 181 feet from south edge of swamp, found top of post under moss and tag
alder roots. From top of post found point of original post in place.
From point of post Tamarack snag 16", bears S15°E, 16.65 feet which has evidence of both
top and lower blazes with the interior completely rotted out.
Rotted tamarack stump under moss bears N26°W, 11 feet from point.
From point edge of swamp bears east 85 feet.

Description of monument and accessories I established to perpetuate the original location of this corner.
Replaced point of post with 2-inch inside diameter galvanized iron pipe, 5-feet long,
flanged at bottom, filled with concrete, tamped in sand, with brass cap marked.



From which the following new bearing trees bear:
Spruce 6", N40°E, 29.85 feet (45 Lks)
W. Pine 13", S74°E, 26.50 feet (40 Lks)
Maple 8", S75°W, 29.60 feet (45 Lks)
Tamarack 6", N53°W, 10.70 feet (16 Lks)

Dated at Rhinelander, Wis., this 10th day of December, 1963

Signature Jean F. Resvick Title Cadastral Surveyor Registration No. S-802
(County Surveyor, Registered Land Surveyor, or other duly authorized official)

Office of Register of Deeds, County of Forest, I hereby certify that the within
instrument was filed in this office for record on the 30 day of January, 1964
at 9:00 o'clock A M.

Anna Peterson
(Register of Deeds)

88138

By Deputy

FORM 985 H. C. MILLER CO., MILWAUKEE

4351434060

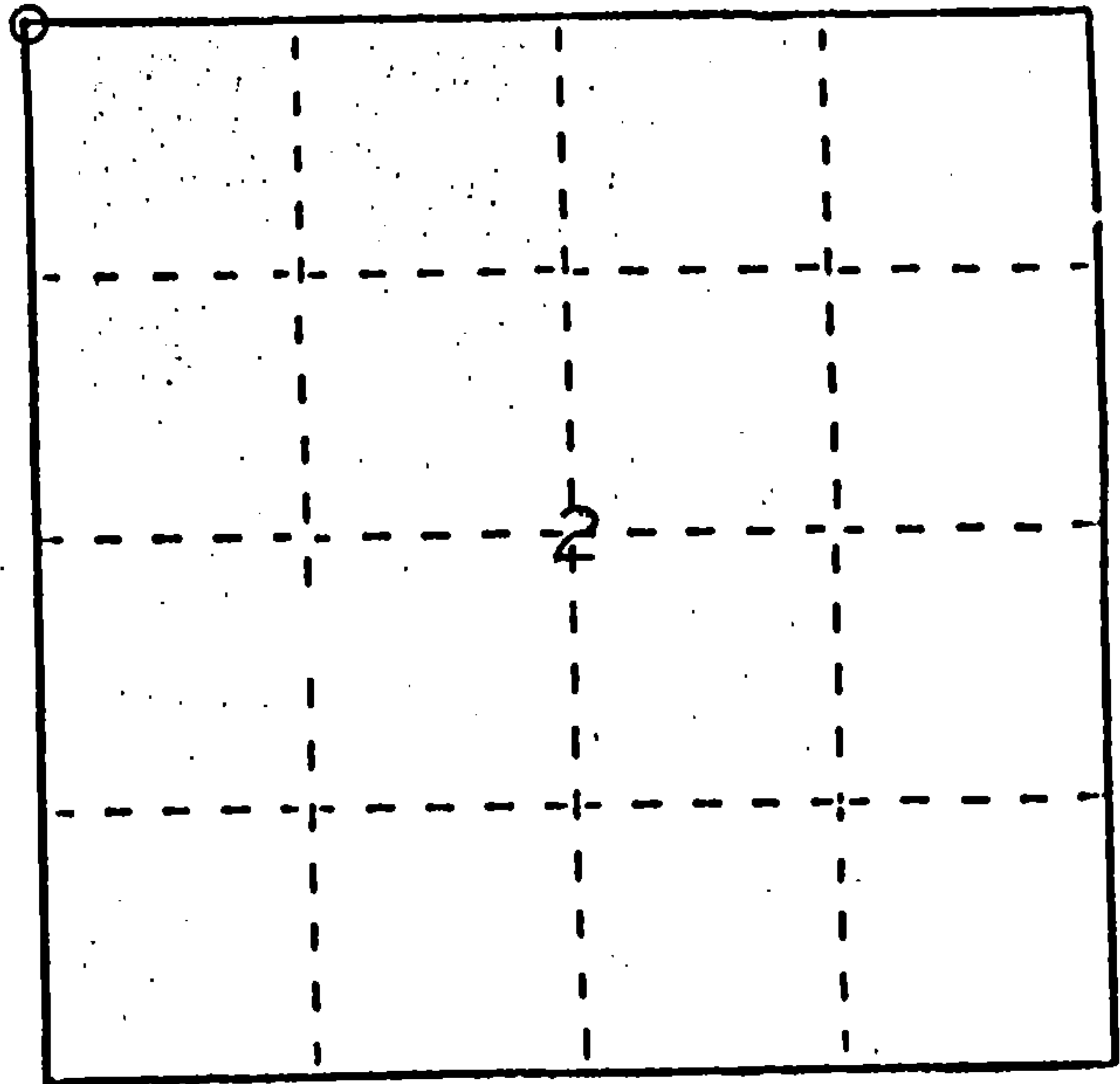
U. S. PUBLIC LAND SURVEY MONUMENT RECORD.

INSTRUCTIONS:

This record shall show the location of the corner and shall include all of the following nine elements (a through i).

- (a) Identify the corner by reference to the U.S. public land survey system.
 O - Corner monument restored.

NORTHWEST CORNER OF SECTION 2, TWP.
 34 N., R. 14 E. ALSO BEING THE SECTION
 CORNER TO SECTIONS 2-3-34-35 TWP. 34-35
 N., R. 14 E.



- (b) Describe any record evidence, monument evidence, occupational evidence, testimonial evidence or any other material evidence you considered, and whether the monument was found or placed.

1859 _____ ORIGINAL SURVEY OF SECTION 2
 1963 _____ RESURVEY BY RESVICK R.L.S. NO. S-802, FOUND EVIDENCE OF ORIGINAL
 CORNER, SET 2" DIA. IRON PIPE WITH BRASS CAP.
 B.T.s SPRUCE 6" N.40° E. 29.85FT., WHITE PINE 13" S.74° E. 26.50FT.,
 MAPLE 8" S.75° W. 29.60FT., TAMARACK 6" N.53° W. 10.70FT.
 1989 _____ DOBBRATZ R.L.S. NO. S-973, FOUND B.T.s AND MONUMENT AS NOTED BY
 RESVICK IN 1963, 1 B.T. DOWN.

- (c) In the plan view drawing below, provide reference ties to at least 4 witness monuments, or, if the location is within a municipality, to at least 2 witness monuments. (Witness monuments shall be made of concrete, natural stone, iron or other equally durable material.)
 Describe witness monuments.

- (d) Show a plan view drawing depicting the relevant monuments and reference ties which is sufficient in detail to enable accurate relocation of the corner monument if the corner monument is disturbed. Indicate north.

REGISTER'S OFFICE
 Forest County, Wis.

Received for record this 26th day
 of February, 1990 at
 10:10 o'clock A.M. and recorded
 in Vol. CORNER RESTORATIONS
 page 4-17
Paul A. Schenckner
 Register of Deeds

B.T.s ① WHITE PINE 13" S.74° E. 26.50FT. (EXISTING)

② YELLOW BIRCH 7" S.9° W. 22.95FT. (NEW)

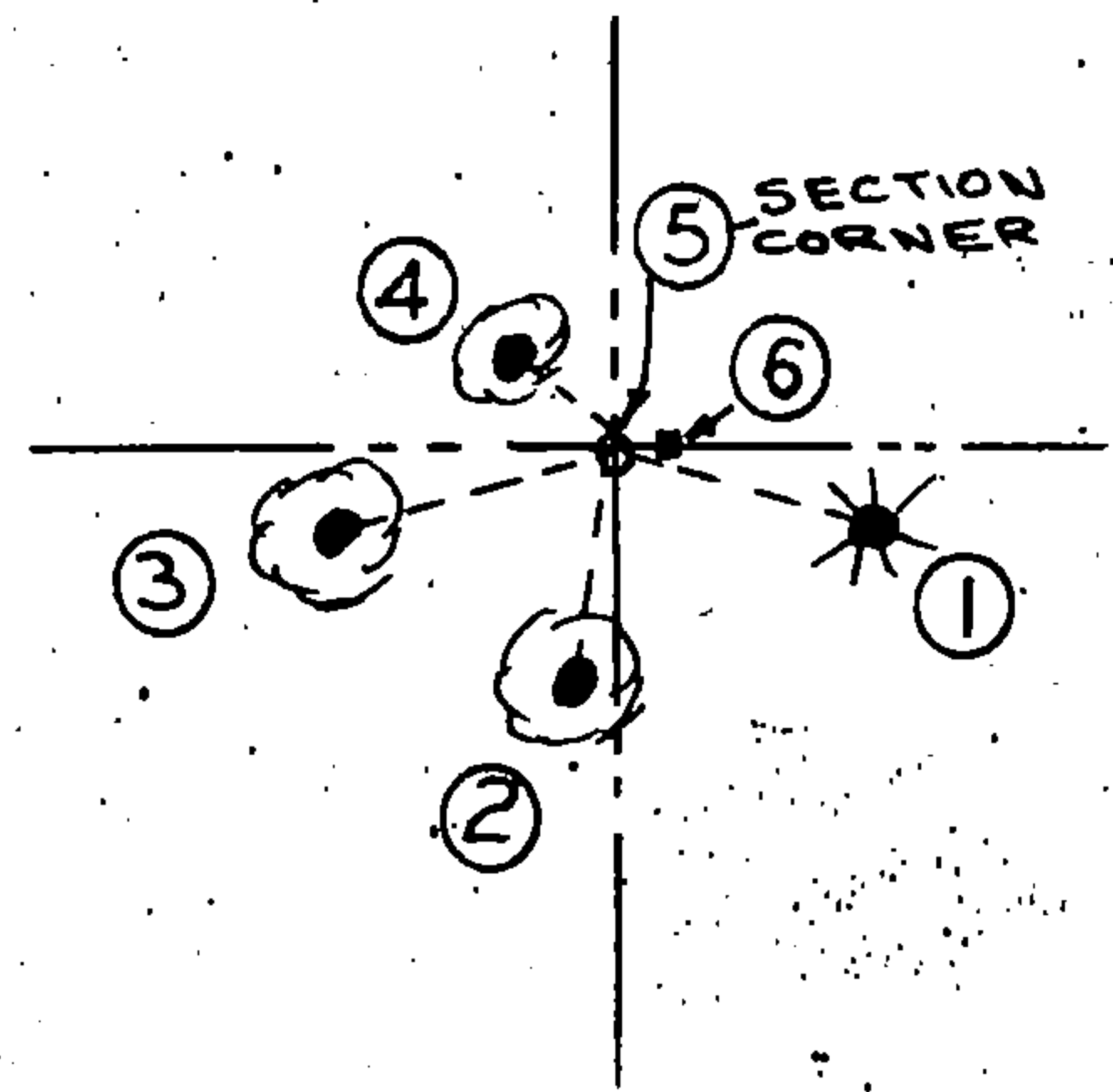
③ MAPLE 8" S.75° W. 29.60FT. (EXISTING)

④ TAMARACK 6" N.53° W. 10.70 (EXISTING)

WITNESS MONUMENT

⑥ STEEL SIGN POST 0.50 EAST (EXISTING)

⑤ 2" DIA. IRON PIPE WITH BRASS CAP STAMPED
 TO IDENTIFY CORNER AT SECTION CORNER
 (EXISTING)



NOT TO SCALE

A 17

A-17

43514340000

- (e) Describe any material discrepancy between the location of the corner as restored or reestablished and the location of that corner as previously restored or reestablished by distance and direction. Show the discrepancy on the plan view drawing under (d), above. Show the distances between the corner as previously restored or reestablished and (1) the corner as restored or reestablished, and (2) to at least 2 of the witness monuments shown on the drawing in (d), above.

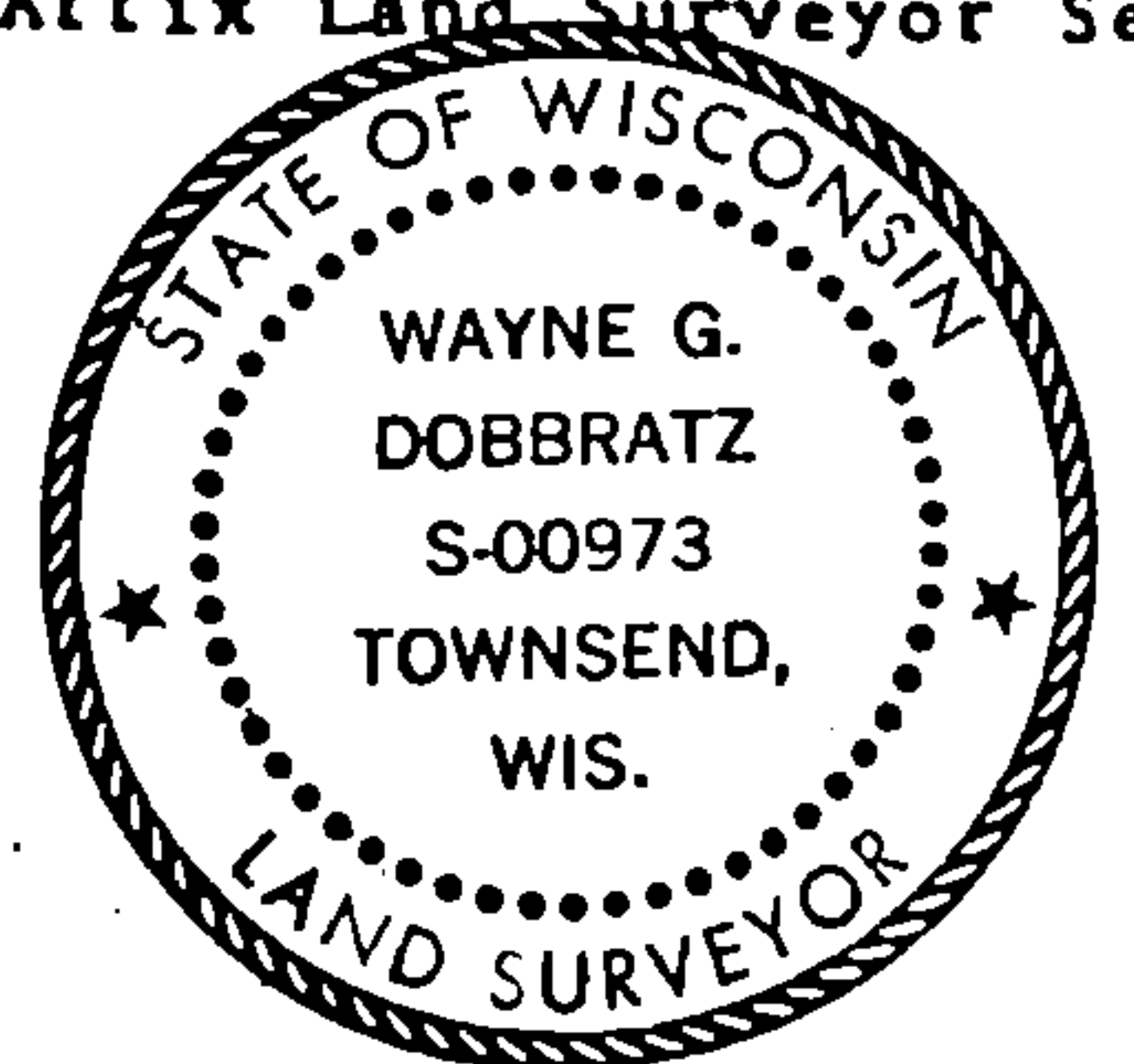
NONE

- (f) Was the corner restored through acceptance of (1) an obliterated evidence location, or, (2) a found perpetuated location?

(2) FOUND PERPETUATED LOCATION

- (g&h) Was the corner reestablished through lost corner proportionate methods? If so, show the method, including the directions and distances to other public land survey corners used as evidence or used for proportioning in determining the corner location?

Affix Land Surveyor Seal



- (1) I, WAYNE G. DOBBRATZ
(type or print name) certify that the corner location shown on this record was determined by me or under my direction and control and that this U.S. Public Land Survey Monument Record is correct and complete to the best of my knowledge and belief.

Signature

10/6/89

Date

CERTIFICATE READY FOR FILING:

Walter B. Stager
District Ranger