

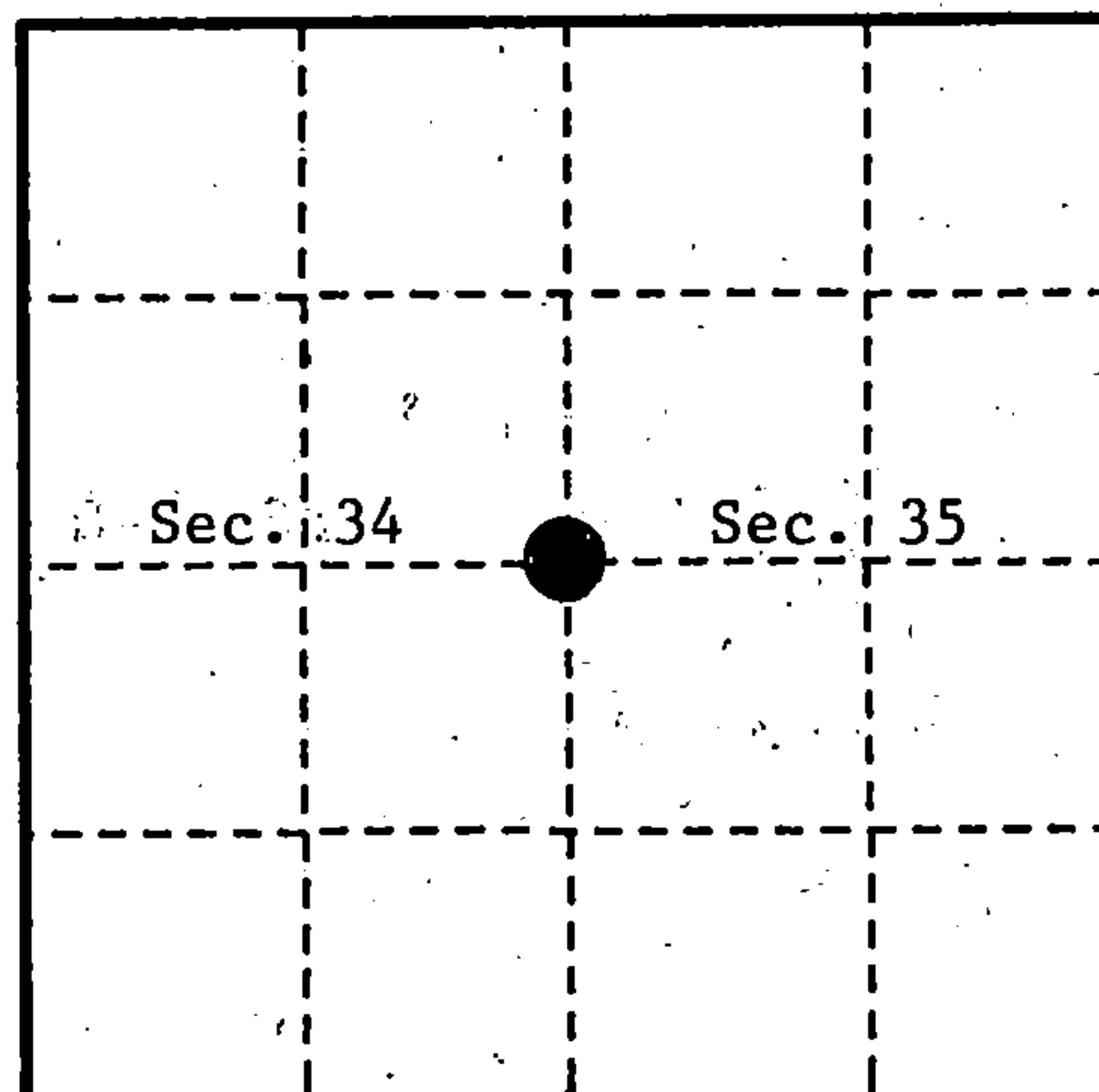
U. S. PUBLIC LAND SURVEY MONUMENT RECORD

INSTRUCTIONS:

This record shall show the location of the corner and shall include all of the following nine elements (a through i).

- (a) Identify the corner by reference to the U.S. public land survey system.
 ● = Corner monument restored.

Quarter corner to sections 34 and 35,
 T.35N., R.14E., Forest County, Wisconsin.



- (b) Describe any record evidence, monument evidence, occupational evidence, testimonial evidence or any other material evidence you considered, and whether the monument was found or placed.

In 1859, James McBride set a wood post with the following B.T.'s: Hemlock, 24", S.88°W., 28 links (18.48 feet); Birch, 20", S.72°E., 67 links (44.22 feet).

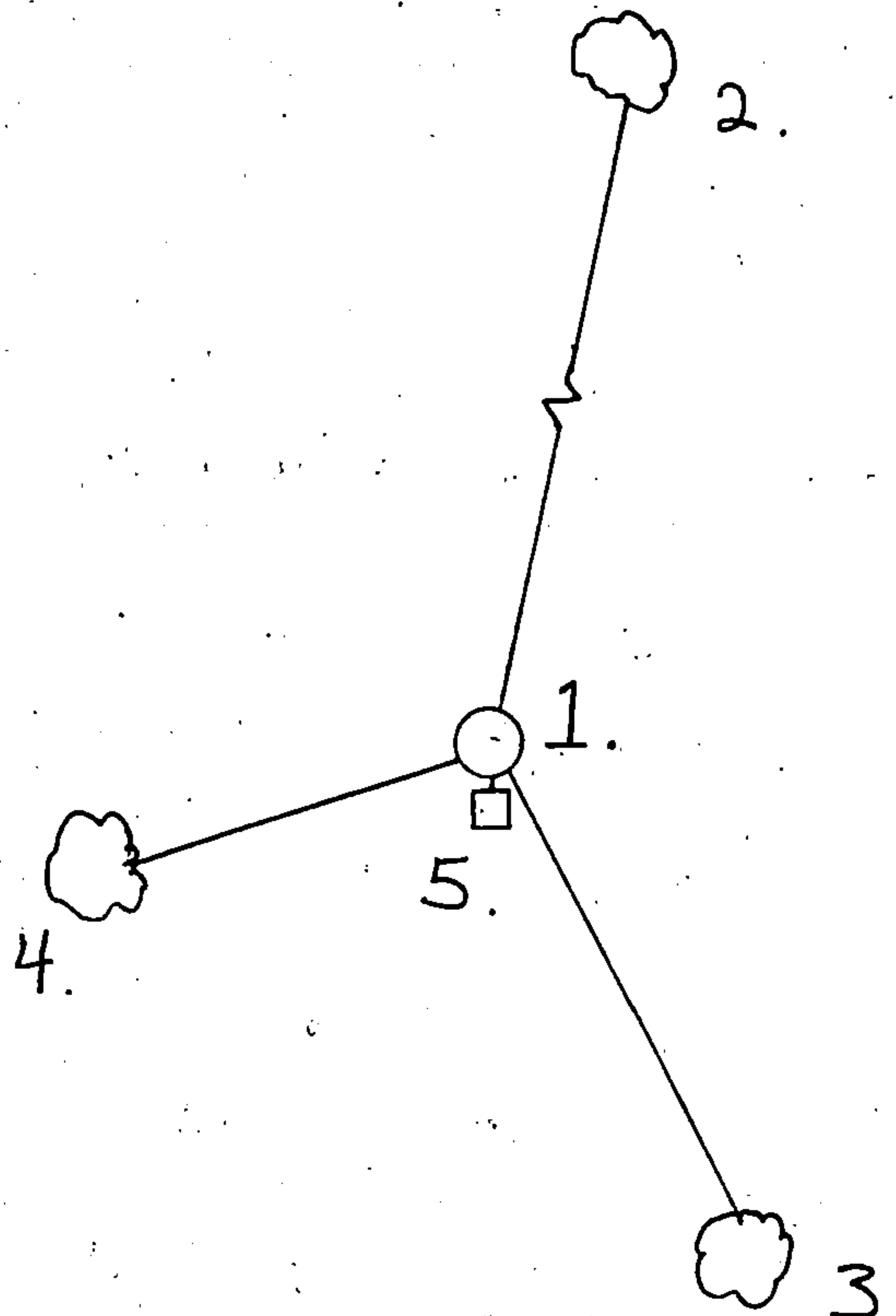
In 1907, J. J. Melendy found original B.T.'s and set a wood post with the new B.T.'s: Balsam, 12", S.50°E., 6.75 links (4.37 feet); Balsam, 10", N.33.5°E., 13.125 links (8.66 feet).

In 1990, Alan Harrison, R.L.S., found wood post, no other evidence of original or subsequent B.T.'s. Area has been disturbed by logging. Post accepted as best available evidence of the corner location. Set monument and made the following B.T.'s.

- (c) In the plan view drawing below, provide reference ties to at least 4 witness monuments, or, if the location is within a municipality, to at least 2 witness monuments. (witness monuments shall be made of concrete, natural stone, iron or other equally durable material.)

- (d) Show a plan view drawing depicting the relevant monuments and reference ties which is sufficient in detail to enable accurate relocation of the corner monument if the corner monument is disturbed. Indicate north.

1. 2½" x 36" aluminum monument with tablet stamped to identify the corner.
2. Sugar, 9", N.11°E., 90.99 feet.
3. Red Maple, 3", S.20°E., 42.75 feet.
4. Red Maple, 4", S.68°W., 30.92 feet.
5. Steel Sign Post, South, 1.00 feet.



REGISTER'S OFFICE /
 Forest County, Wis.

Received for record this 8th day
 of April A.D., 1991 at
1:15 o'clock P.M. and recorded
 in Vol. CORNER RESTORATIONS
 page X-17

Paul Heckerbrener
 Register of Deeds

(e) Describe any material discrepancy between the location of the corner as restored or reestablished and the location of that corner as previously restored or reestablished by distance and direction. Show the discrepancy on the plan view drawing under (d), above. Show the distances between the corner as previously restored or reestablished and (1) the corner as restored or reestablished, and (2) to at least 2 of the witness monuments shown on the drawing in (d), above.

None.

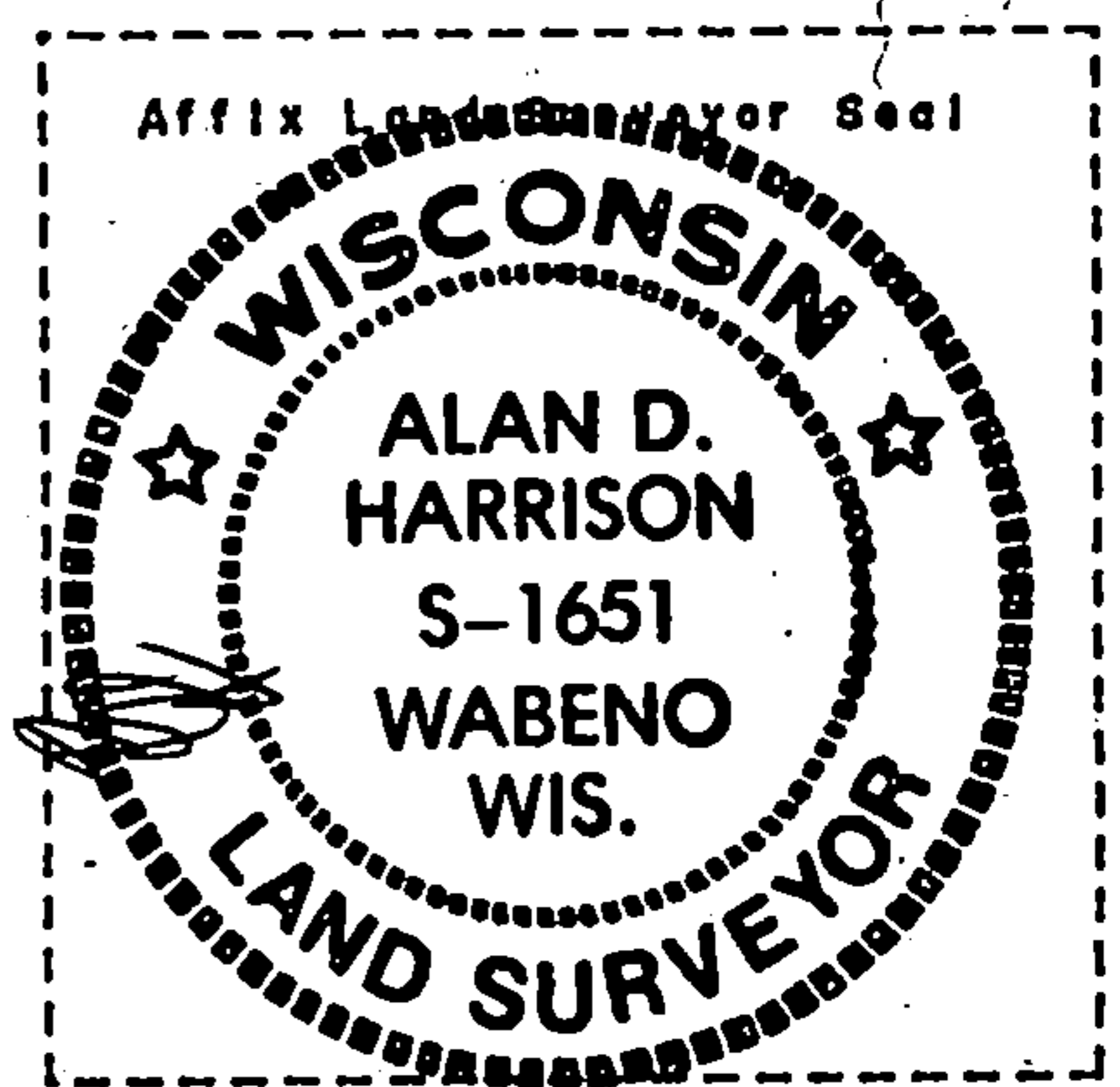
(f) Was the corner restored through acceptance of (1) an obliterated evidence location, or, (2) a found perpetuated location?

(2) a found perpetuated location.

(g & h) Was the corner reestablished through lost corner proportionate methods? If so, show the method, including the directions and distances to other public land survey corners used as evidence or used for proportioning in determining the corner location?

No.

(1) I, Alan D. Harrison
(type or print name) certify that the corner location shown on this record was determined by me or under my direction and control and that this U.S. Public Land Survey Monument Record is correct and complete to the best of my knowledge and belief.



Signature

Date

CERTIFICATE READY FOR FILING:

District Ranger