

# CERTIFIED LAND CORNER RESTORATION

State of Wisconsin }  
County of Forest } ss.

I Jean F. Resvick, do hereby certify that on the 16th day of July, 1969, I found evidence of the Southeast Section corner of Section 1 Township 35 North, Range 16 East, Fourth Principal Meridian, as described hereon; and that from this evidence I established a new monument and accessories as described hereon to perpetuate the original location of this corner:

Description of original monument and accessories and subsequent restorations:  
Surveyed in 1857 by Artemas Curtis.

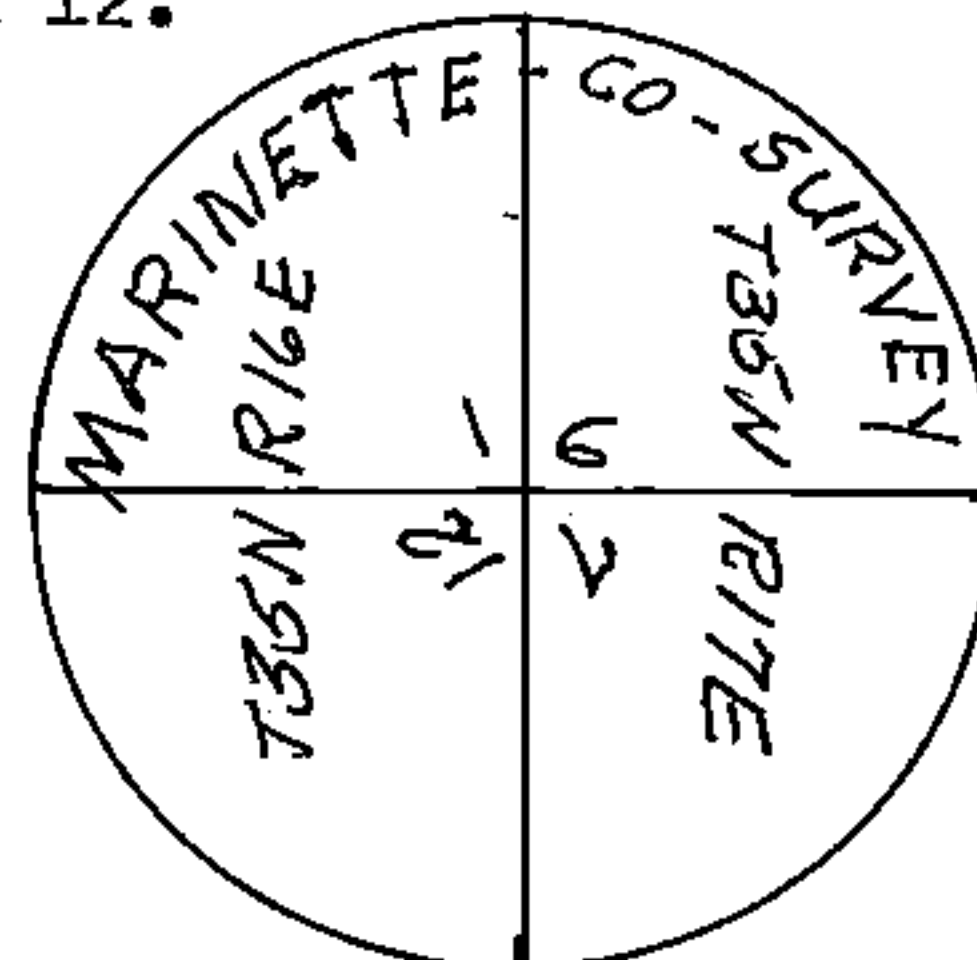
Set wood post.  
Cedar 16, bears S55W, 11 lks.  
Cedar 12, bears N65W, 23 lks.  
Cedar 12, bears N58E, 33 lks.  
Cedar 15, bears S34E, 42 lks.  
1 chain North leave swamp.

Survey for Marinette County by J.J. Jenkins, Menominee County surveyor, in Dec. 1934 and Jan. 1935 and recorded in Marinette County.

Set 4" iron post for the corner to sections 1, 6, 7 and 12.

Description of corner evidence found:

Found 4 inch diameter iron post with brass cap marked.

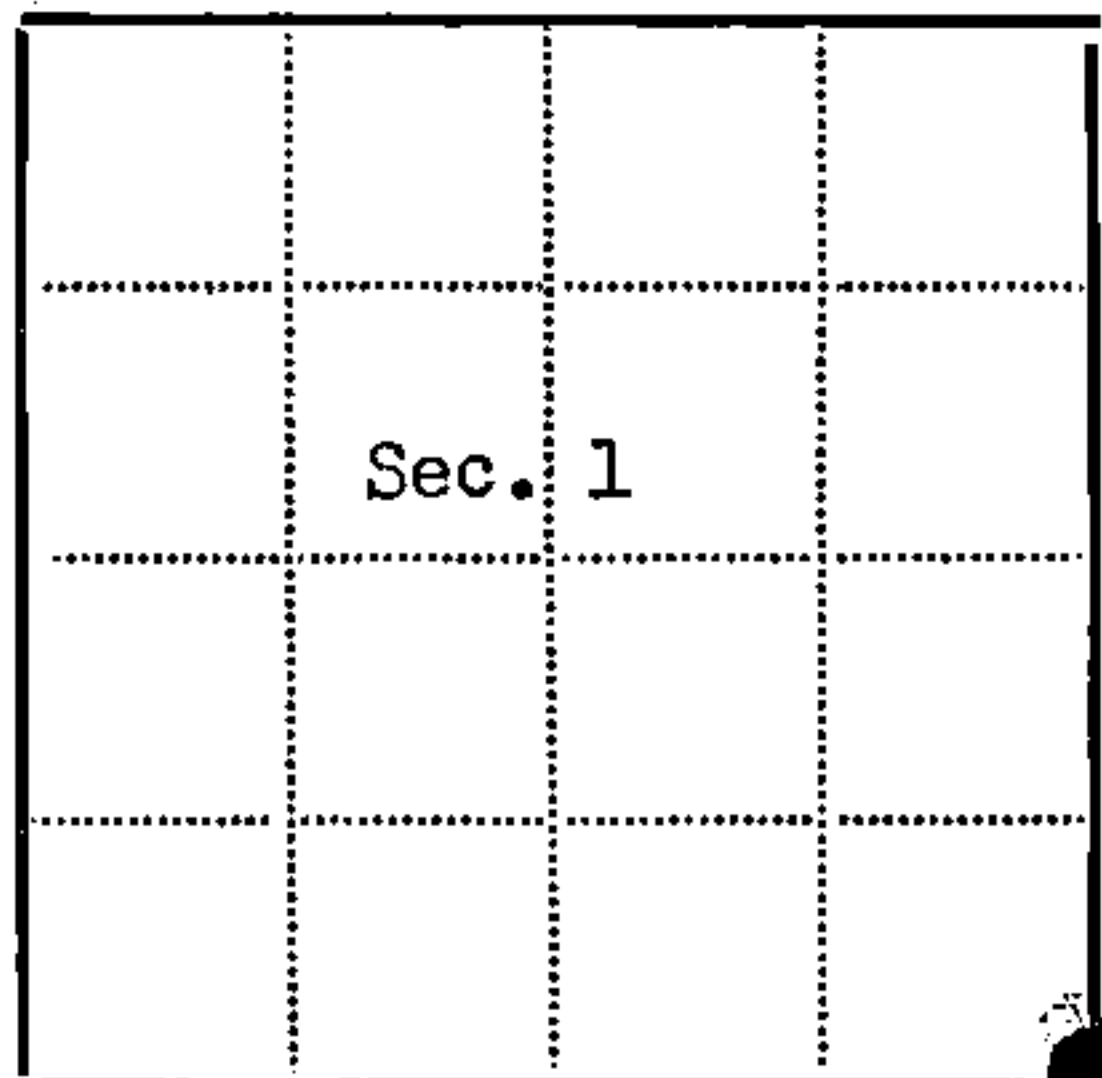


Description of monument and accessories I established to perpetuate the original location of this corner:

Blazed and scribed the following new bearing trees.  
Blk. Ash 8", bears N74E, 30.09 ft. or 45.591 lks.  
Blk. Ash 3", bears S44E, 17.65 ft. or 26.742 lks.  
Balsam 6, bears S53W, 16.55 ft. or 25.076 lks.  
White Spruce 4, bears N57W, 38.49 ft. or 58.318 lks.



43516010000



● = Corner monument restored

□ =

Resident witnesses.....

Dated at Rhinelanders Wisconsin, this 30th day of July 1969.

Signature Jean F. Resvick Title Cadastral surveyor  
(County Surveyor, Registered Land Surveyor, or other duly authorized official)

Surveyors Registration No. "S-802" DOCUMENT No. 98048

Office of Register of Deeds County of Forest

I hereby certify that the within instrument was filed in this office for record on the 22nd day of May 1970, and was filed in Book No. Page No. E-25 of County Records.

Signature Eugene Stetson Title Register of Deeds

Township 35 North, Range 16 East, Section 1, Index No. E-25, Page No.

25

# U. S. PUBLIC LAND SURVEY MONUMENT RECORD

## INSTRUCTIONS:

This record shall show the location of the corner and shall include all of the following nine elements (a through i).

- (a) Identify the corner by reference to the U.S. public land survey system.  
○ = Corner monument restored.

Section Corner to Sections 1-6-7-12, T.35N.,  
R.16-17E., Forest Marinette Counties,  
Wisconsin.

### State Plane Coordinates

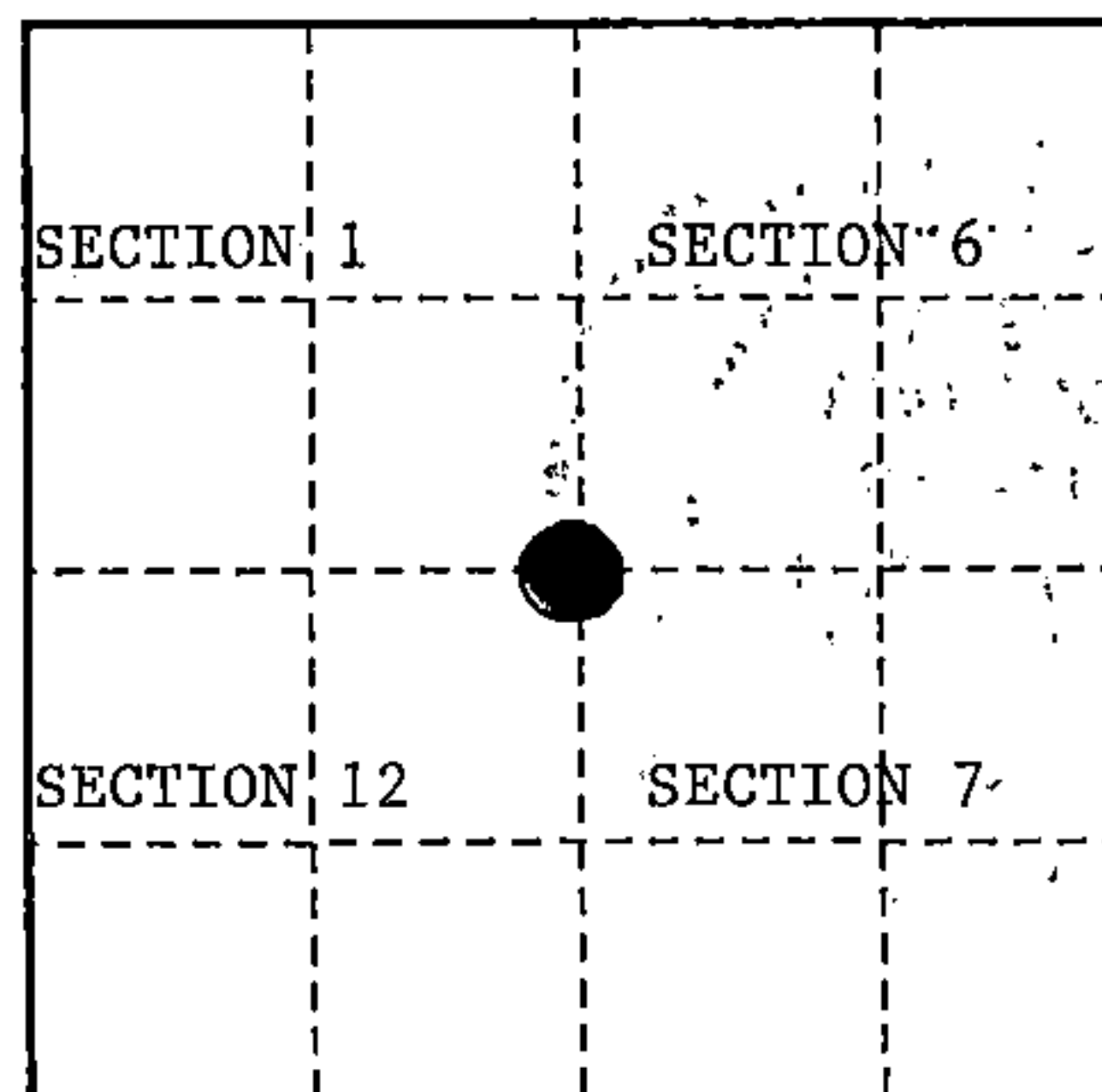
N - 138497.05

E - 2371870.21

### Geographic Coordinates

N - 45-32-07.87

W - 88-25-33.07



- (b) Describe any record evidence, monument evidence, occupational evidence, testimonial evidence or any other material evidence you considered, and whether the monument was found or placed.

In 1857, Artemas Curtis set a wood post with the following BTs: Cedar, 16", S.55°W., 11 links; Cedar, 12", N.65°W., 23 links; Cedar, 12", N.56°E., 33 links; Cedar, 15", S.34°E., 42 links.

In 1928, Goodman Lumber Company found a 4" Cedar post believed to have been set by the Wells Company. They set a 36" flue pipe next to post. From post, they found a dead 16" Cedar which bears N.50°E., 32 links.

In 1934-35, J.J. Jenkins, Menominee County Surveyor, while surveying the east boundary of T.35N., R.16E., set a 4" iron pipe with brass cap stamped to identify the corner.

In 1969 J. Resvick (RLS) found County monument as per Jenkins and added the BTs.

In 1988, Alan Harrison (RLS) found monument and accessories as per Resvick and added a steel sign post.

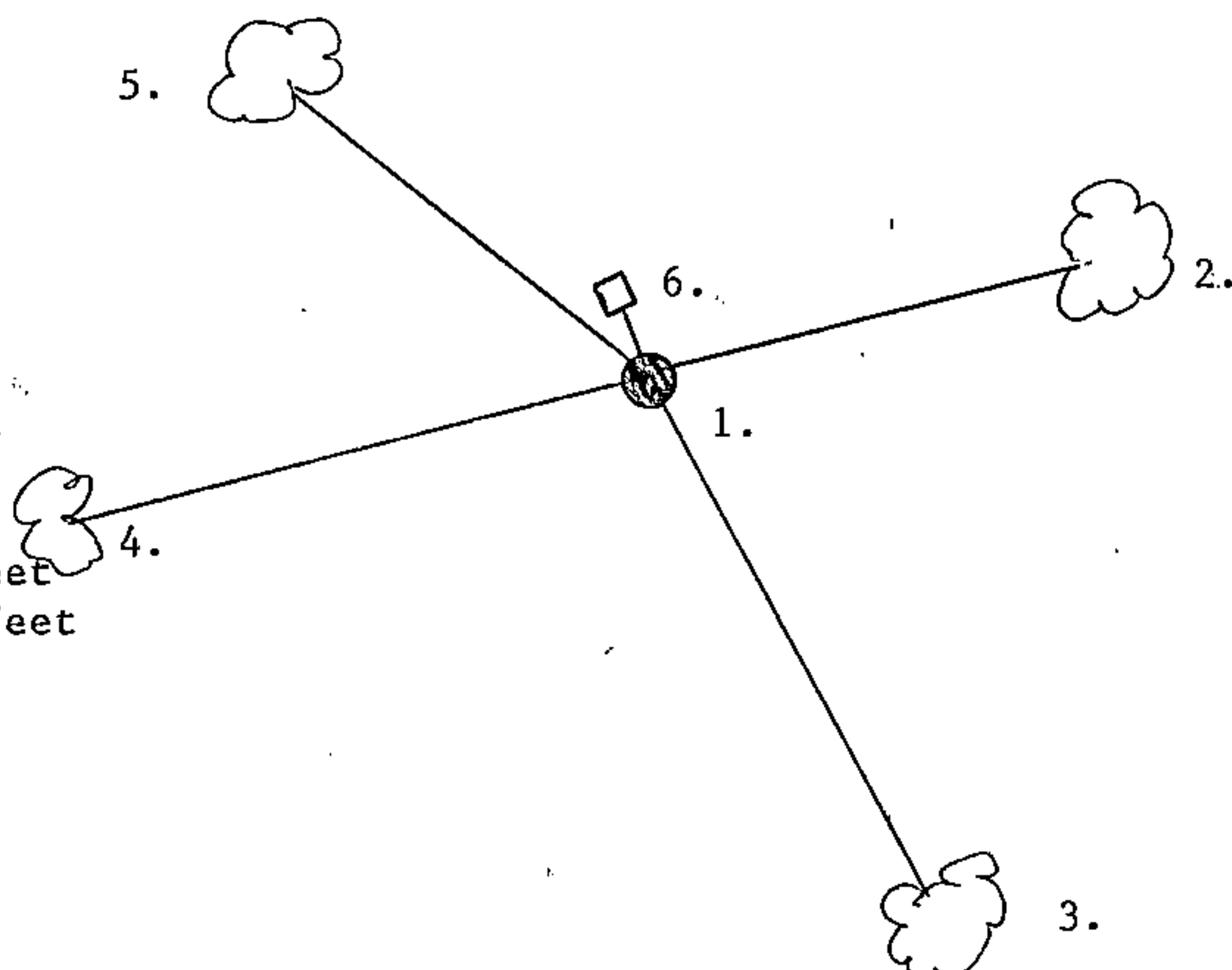
In 1998, Alan Harrison (RLS) replaced tipped over County monument and replaced S.E. and S.W. bearing trees.

REGISTER'S OFFICE  
Forest County, Wis.  
Received for record this 24<sup>th</sup> day  
of March A.D., 1999 at  
1:15 o'clock P.M. and recorded  
in Vol. CORNER RESTORATION  
page E-25  
Christie Ehling  
Deputy Register of Deeds

- (c) In the plan view drawing below, provide reference ties to at least 4 witness monuments, or, if the location is within a municipality, to at least 2 witness monuments. (witness monuments shall be made of concrete, natural stone, iron or other equally durable material.)

- (d) Show a plan view drawing depicting the relevant monuments and reference ties which is sufficient in detail to enable accurate relocation of the corner monument if the corner monument is disturbed. Indicate north.

1. 2 1/2"XX60" Aluminum Monument stamped to identify the corner.
2. Black Ash, 8", N.74°E., 30.09 feet
3. Cedar 12" S.31°E., 56.88 feet
4. Black Ash 8" S.75°W., 48.48 feet
5. White Spruce, 4" N.57°W., 38.49 feet
6. Steel Sign Post, Northwest, 1.16 feet



(e) Describe any material discrepancy between the location of the corner as restored or reestablished and the location of that corner as previously restored or reestablished by distance and direction. Show the discrepancy on the plan view drawing under (d), above. Show the distances between the corner as previously restored or reestablished and (1) the corner as restored or reestablished, and (2) to at least 2 of the witness monuments shown on the drawing in (d), above.

none

(f) Was the corner restored through acceptance of (1) an obliterated evidence location, or, (2) a found perpetuated location?

2) a found perpetuated location

(g & h) Was the corner reestablished through lost corner proportionate methods? If so, show the method, including the directions and distances to other public land survey corners used as evidence or used for proportioning in determining the corner location?

no

(1) I, Alan D. Harrison


(type or print name) certify that the corner location shown on this record was determined by me or under my direction and control and that this U.S. Public Land Survey Monument Record is correct and complete to the best of my knowledge and belief.

Signature

Date

CERTIFICATE READY FOR FILING:

District Ranger

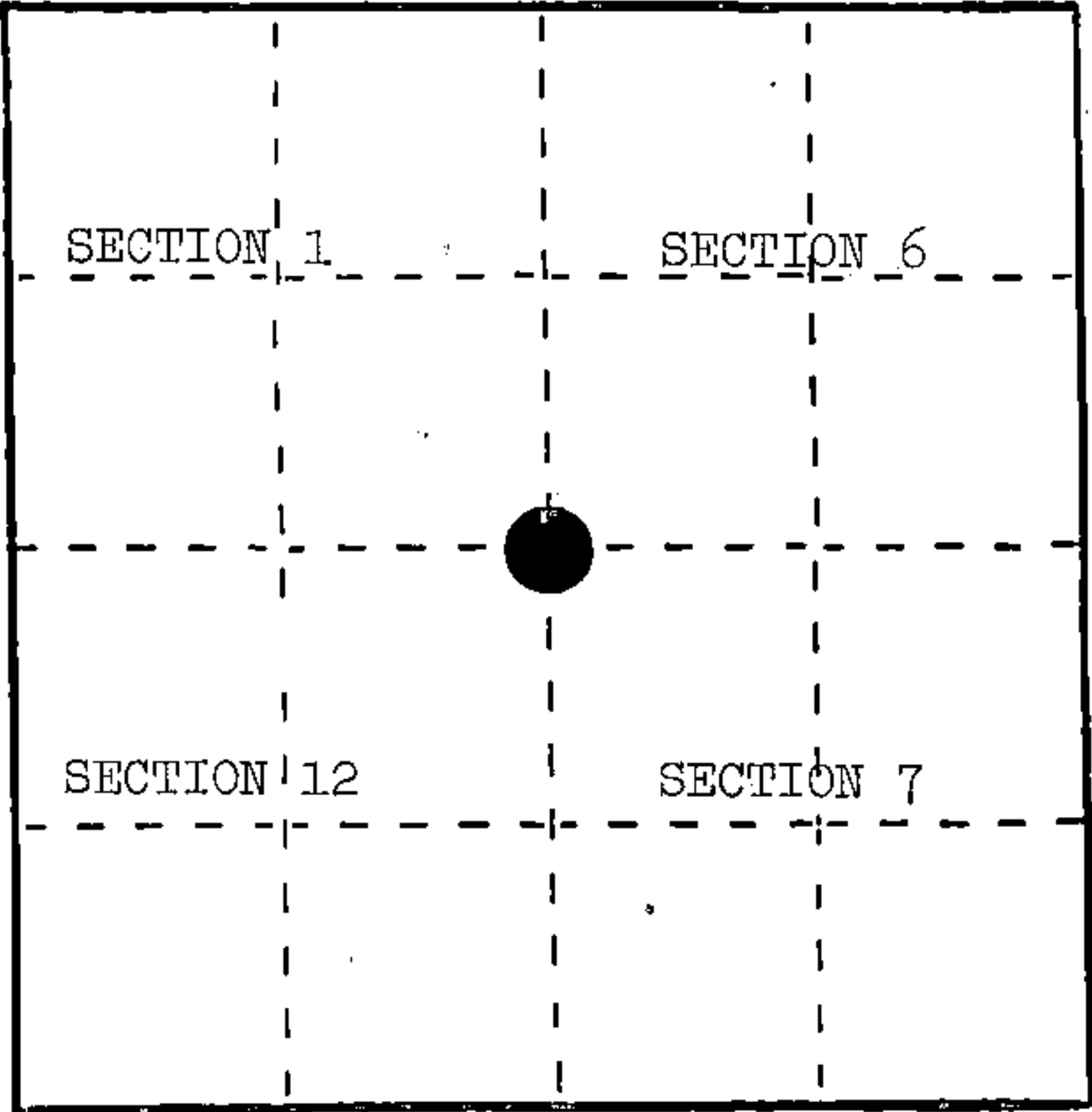


139176

U. S. PUBLIC LAND SURVEY MONUMENT RECORD

INSTRUCTIONS: This record shall show the location of the corner and shall include all of the following nine elements (a through i).

- (a) Identify the corner by reference to the U.S. public land survey system.
- ⊙ = Corner monument restored.



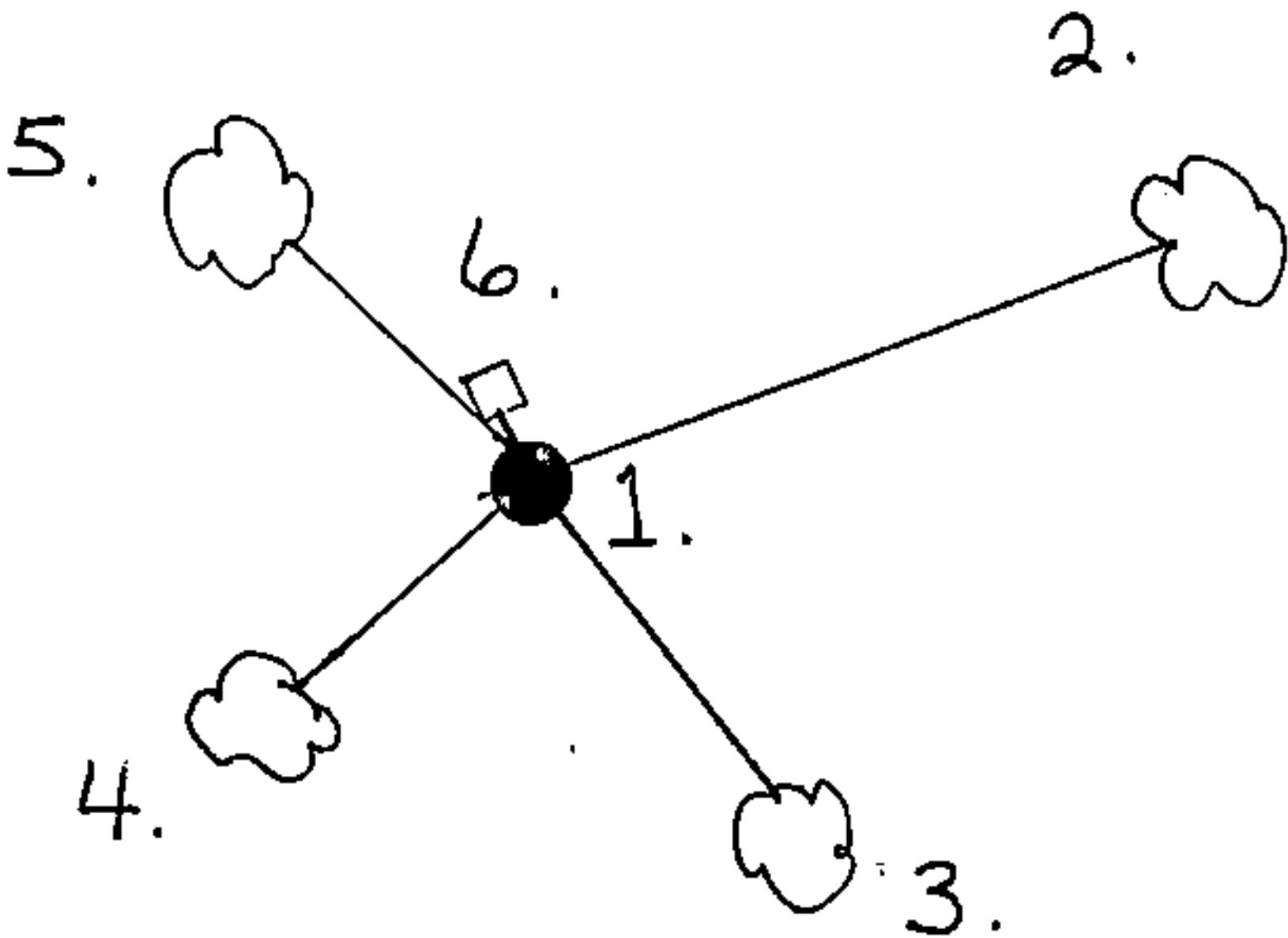
Section Corner to Sections 1-6-7-12, T.35N., R.16-17E., Forest-Marquette Counties, Wisconsin.

- (b) Describe any record evidence, monument evidence, occupational evidence, testimonial evidence or any other material evidence you considered, and whether the monument was found or placed.
- In 1857, Artemas Curtis set a wood post with the following BTs: Cedar, 16", S.55°W., 11 links; Cedar, 12", N.65°W., 23 links; Cedar, 12", N.56°E., 33 links; Cedar, 15", S.34°E., 42 links.
- In 1928, Goodman Lumber Company found a 4" Cedar post believed to have been set by the Wells Company. They set a 36" flue pipe next to post. From post, they found a dead 16" Cedar which bears N.50°E., 32 links.
- In 1934-35, J. J. Jenkins, Menominee County Surveyor, while surveying the east boundary of T.35N., R.16E., set a 4" iron pipe with brass cap stamped to identify the corner.
- In 1969, J. Resvick (RLS) found County monument as per Jenkins and added the BTs.
- In 1988, Alan Harrison (RLS) found monument and accessories as per Resvick and added a steel sign post.

- (c) In the plan view drawing below, provide reference ties to at least 4 witness monuments, or, if the location is within a municipality, to at least 2 witness monuments. (Witness monuments shall be made of concrete, natural stone, iron or other equally durable material.)
- Describe witness monuments.

- (d) Show a plan view drawing depicting the relevant monuments and reference ties which is sufficient in detail to enable accurate relocation of the corner monument if the corner monument is disturbed. Indicate north.

1. Marinette County Monument stamped to identify the corner.
2. Black Ash, 8", N.74°E., 30.09 feet
3. Black Ash, 3", S.44°E., 17.65 feet
4. Balsam, 6", S.53°W., 16.55 feet
5. White Spruce, 4", N.57°W., 38.49 feet
6. Steel Sign Post, Northwest, 1.16 feet



REGISTER'S OFFICE  
Forest County, Wis.  
Received for record this 26 day  
of February, 1990 at  
10:10 o'clock A.M. and recorded  
in Vol. CORNER RESTORATIONS  
page E-25  
Paul H. Schreiner  
Register of Deeds

43516010000



- (e) Describe any material discrepancy between the location of the corner as restored or reestablished and the location of that corner as previously restored or reestablished by distance and direction. Show the discrepancy on the plan view drawing under (d), above. Show the distances between the corner as previously restored or reestablished and (1) the corner as restored or reestablished, and (2) to at least 2 of the witness monuments shown on the drawing in (d), above.

None.

- (f) Was the corner restored through acceptance of (1) an obliterated evidence location, or, (2) a found perpetuated location?

(2) a found perpetuated location.

- (g&h) Was the corner reestablished through lost corner proportionate methods? If so, show the method, including the directions and distances to other public land survey corners used as evidence or used for proportioning in determining the corner location?

No.

- (1) I, Alan D. Harrison  
(Type or print name) certify that the corner location shown on this record was determined by me or under my direction and control and that this U.S. Public Land Survey Monument Record is correct and complete to the best of my knowledge and belief.

Signature

Date

Certificate ready for filing:

District Ranger

