

## CERTIFIED LAND CORNER RESTORATION

State of Wisconsin

County of Forest

ss.

I Jean F. Resvick, do hereby certify that on the 17th day of July, 19 69, I found evidence of the West quarter corner of Section 1 Township 35 North, Range 16 East, Fourth Principal Meridian, as described hereon; and that from this evidence I established a new monument and accessories as described hereon to perpetuate the original location of this corner:

## Description of original monument and accessories and subsequent restorations:

Surveyed in 1858 by James McBride  
Set wood post  
Sugar 12, bears N22W, 10 lks.  
Hemlock 18, bears S76E, 35 lks.  
4:00 chains south enter swamp.

## Description of corner evidence found:

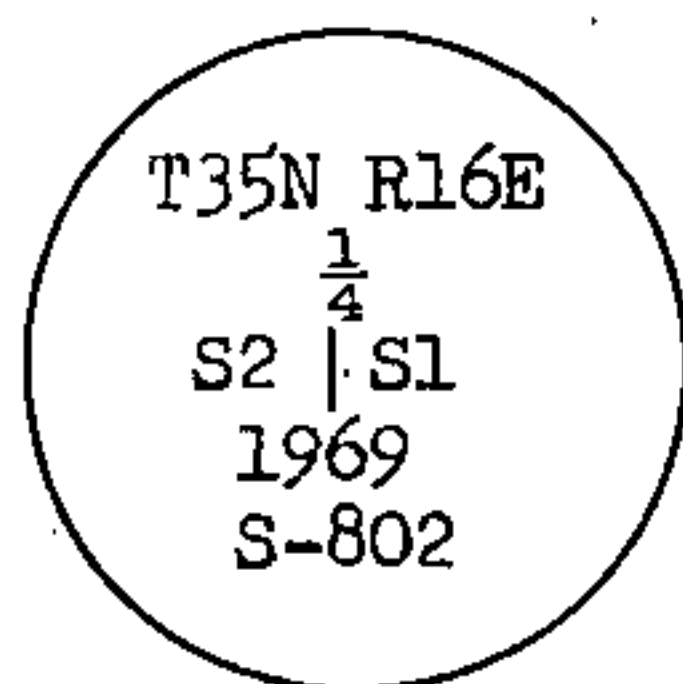
4 chains north of edge of swamp found 4 x 4 cedar post, rotted off with a 1 1/4 inch diam. pipe, 1 ft. long along side of post point.  
Maple stump bears N22W, 10 links from post point.  
Hemlock stump hole, hemlock roots found, bears S76E, 35 links from post point.

## Description of monument and accessories I established to perpetuate the original location of this corner:

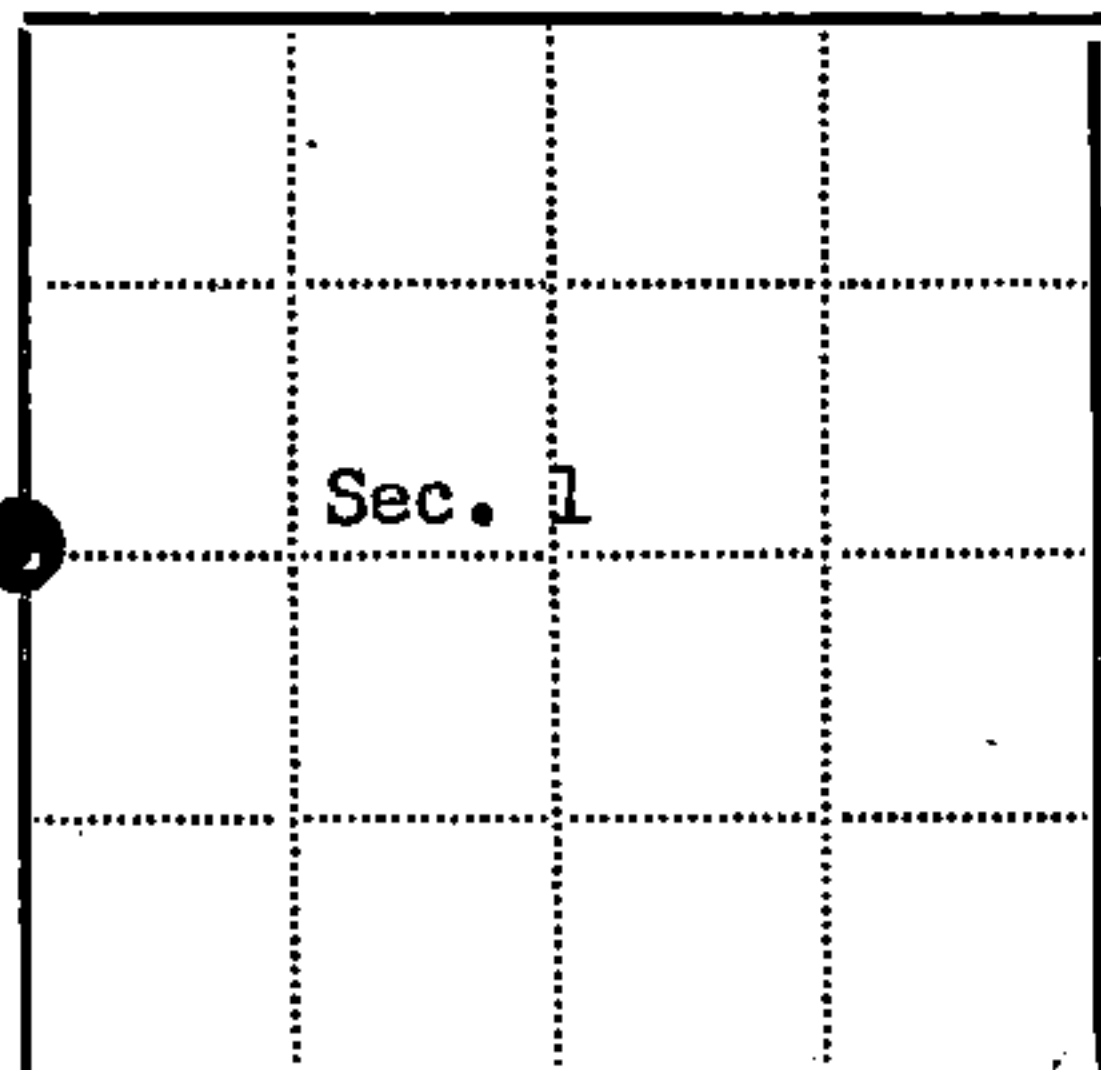

Replaced post point with a 2 inch diameter, galvanized wrought iron pipe, 5 feet long, filled with concrete, flanged on bottom, with brass cap stamped.

From which the following blazed and scribed new bearing trees bear.

Elm 7, bears N76E, 13.64 ft. or 20.667 lks.  
Cherry 10, bears S22W, 24.60 ft. or 37.272 lks.  
pipe found set along side monument.



43516022000



● = Corner monument restored

□ =

Resident witnesses

Dated at Rhinelander

Wisconsin, this

19 69

Signature Jean F. Resvick

Title Cadastral surveyor

(County Surveyor, Registered Land Surveyor, or other duly authorized official)

Surveyors Registration No. S-802

DOCUMENT NUMBER 98049

Office of Register of Deeds

County of Forest

I hereby certify that the within instrument was filed in this office for record on the 22nd day of May, 19 70, and was filed in Book

No. Page No. C-21 of County Records.

Signature Eugene Stutz

Title Register of Deeds

Township 35 North

Range 16 East

Section 1

Index No. C-21

Page No.

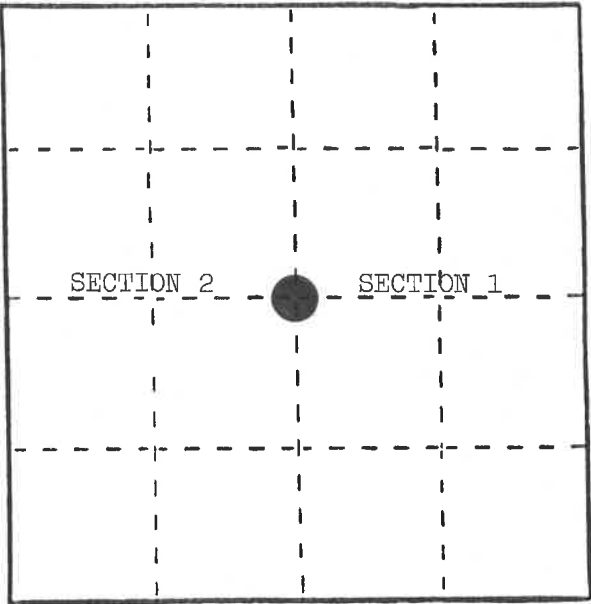
C 21

U. S. PUBLIC LAND SURVEY MONUMENT RECORD

INSTRUCTIONS: This record shall show the location of the corner and shall include all of the following nine elements (a through i).

- (a) Identify the corner by reference to the U.S. public land survey system.  
O = Corner monument restored.

Quarter Corner to Sections 1-2, T.35N., R.16E., Forest County, Wisconsin.



- (b) Describe any record evidence, monument evidence, occupational evidence, testimonial evidence or any other material evidence you considered, and whether the monument was found or placed.

In 1859, James McBride set a wood post with the following BTs: Sugar, 12", N.22°W., 10 links; Hemlock, 18", S.76°E., 35 links.

In 1926, Goodman Lumber Company found an old 2" Ironwood post with the following BTs: Maple, 15", N.22°W., 10 links; hollow Hemlock stump (partially burnt), S.80°E., 35 links. They replaced the Ironwood post with a 4" Cedar post. Then in 1927, they set a 1 3/4" lead pipe 8" high.

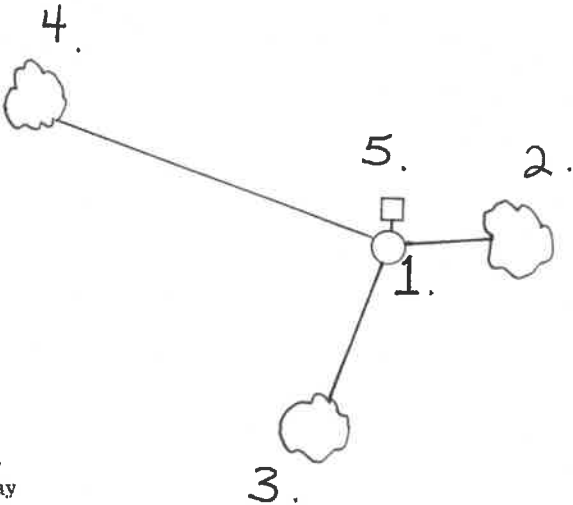
In 1969, J. Resvick (RLS) found a 4" x 4" Cedar post rotted off, with a 1 1/4" pipe 1 foot long next to post point; Maple stump, N.22°W., 10 links from point; Hemlock stump hole with root remains, S.76°E., 35 links from post point. He replaced post point with a 2" x 60" iron pipe filled with concrete with a brass cap stamped for corner with the following BTs: Elm, 7", N.76°E., 13.64 feet; Cherry, 10", S.22°W., 24.60 feet.

In 1988, A. Harrison found monument as per Resvick and added accessories.

- (c) In the plan view drawing below, provide reference ties to at least 4 witness monuments, or, if the location is within a municipality, to at least 2 witness monuments. (Witness monuments shall be made of concrete, natural stone, iron or other equally durable material.)  
Describe witness monuments.

- (d) Show a plan view drawing depicting the relevant monuments and reference ties which is sufficient in detail to enable accurate relocation of the corner monument if the corner monument is disturbed. Indicate north.

1. 2" x 60" iron pipe filled with concrete and stamped for the corner.
2. Elm, 7", N.76°E., 13.64 feet
3. Cherry, 10", S.22°W., 24.60 feet
4. Cherry, 7", N.64°W., 55.50 feet
5. Steel Sign Post, North, 0.93 feet



REGISTER'S OFFICE  
Forest County, Wis.  
Received for record this 29th day  
of March A.D., 1990 at  
10:00 o'clock A.M. and recorded  
in Vol. CORNER RESTORATIONS  
page C-21  
Paul Aschardreuer  
Register of Deeds

- (e) Describe any material discrepancy between the location of the corner as restored or reestablished and the location of that corner as previously restored or reestablished by distance and direction. Show the discrepancy on the plan view drawing under (d), above. Show the distances between the corner as previously restored or reestablished and (1) the corner as restored or reestablished, and (2) to at least 2 of the witness monuments shown on the drawing in (d), above.

None.

- (f) Was the corner restored through acceptance of (1) an obliterated evidence location, or, (2) a found perpetuated location?

(2) a found perpetuated location.

- (g&h) Was the corner reestablished through lost corner proportionate methods? If so, show the method, including the directions and distances to other public land survey corners used as evidence or used for proportioning in determining the corner location?

No.

- (i) I, Alan D. Harrison  
(Type or print name) certify that the corner location shown on this record was determined by me or under my direction and control and that this U.S. Public Land Survey Monument Record is correct and complete to the best of my knowledge and belief.

Alan D. Harrison 3/12/90  
Signature Date

Certificate ready for filing. Dale D. Staege  
District Ranger

