

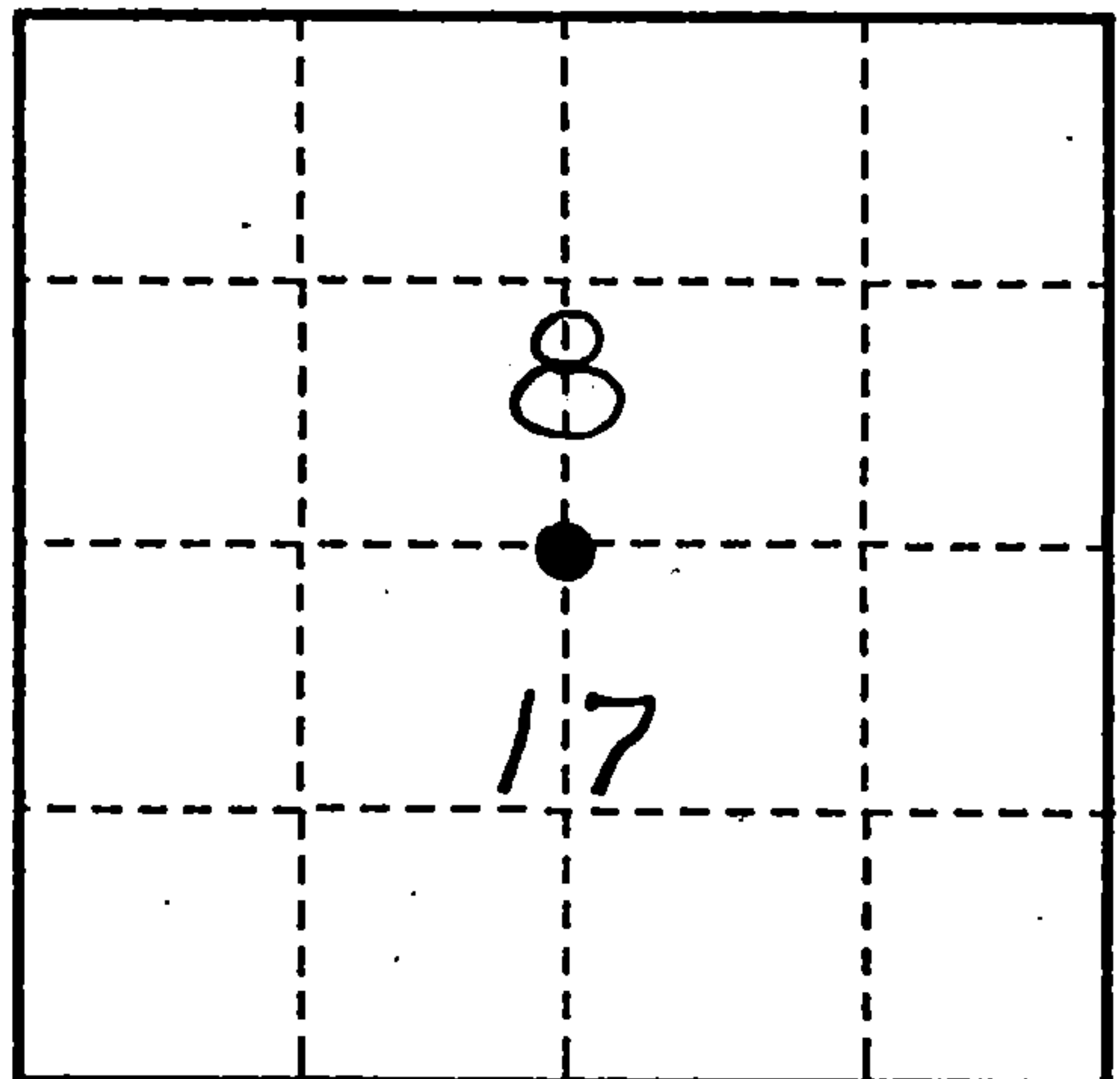
U. S. PUBLIC LAND SURVEY MONUMENT RECORD

INSTRUCTIONS:

This record shall show the location of the corner and shall include all of the following nine elements (a through i).

- (a) Identify the corner by reference to the U.S. public land survey system.
 O = Corner monument restored.

Quarter corner to Sections 8 & 17,
 T36N, R14E



- (b) Describe any record evidence, monument evidence, occupational evidence, testimonial evidence or any other material evidence you considered, and whether the monument was found or placed.

In 1859, James McBride set post with the following BT's:

Hemlock, 12", N30°W, 22 links;
 Fir, 14", S57°W, 12 links.

November 18, 1992, John Garske set proportioned position. Searched area, found no evidence of the original corner, however, found a 2 1/2" diameter iron pipe bearing S72°E - 60.8 feet. Corner is in a heavily cut area.

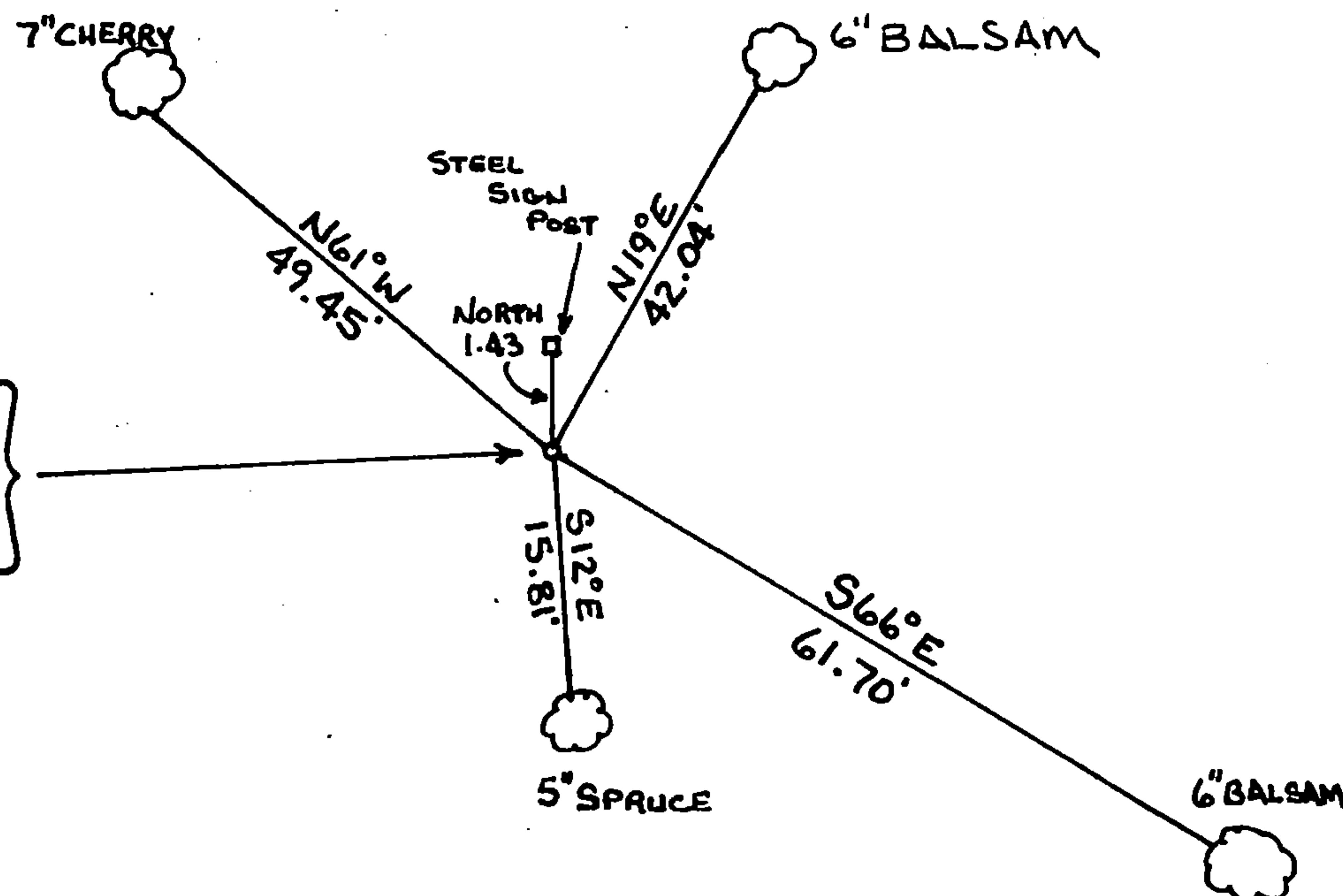
I found that the iron pipe was set by Connors Forests, now Nicolet Hardwoods, in 1954. It is my understanding after talking with Ken Mullens of Nicolet Hardwoods and Glen Barker, L.S., with Consolidated Papers, that Connors people did good retracement work and did not set pipes unless original evidence was found. I measured east to a swamp and stream call and found it to be consistent with the original survey notes. I accepted the pipe to be in the best location for the 1/4 corner.

January 5, 1993, replaced found 2 1/2" iron pipe with a 2 1/4" x 36" aluminum monument with a 3 1/4" aluminum tablet stamped: 1/4, S8, S17, T36N, R14E, 1993, S1685.

- (c) In the plan view drawing below, provide reference ties to at least 4 witness monuments, or, if the location is within a municipality, to at least 2 witness monuments. (witness monuments shall be made of concrete, natural stone, iron or other equally durable material.)

- (d) Show a plan view drawing depicting the relevant monuments and reference ties which is sufficient in detail to enable accurate relocation of the corner monument if the corner monument is disturbed. Indicate north.

On January 5, 1993, set 2 1/4" x 36" aluminum monument with 3 1/4" aluminum tablet stamped: 1/4, S8, S17, T36N, R14E, 1993, S1685



REGISTER'S OFFICE
 Forest County, Wis.

Received for record this 2nd day
 of June A.D., 1993 at
12 o'clock P.M. and recorded
 in Vol. Corner Restorations
 page 5-7

Sean C. Little, Deputy
 Register of Deeds


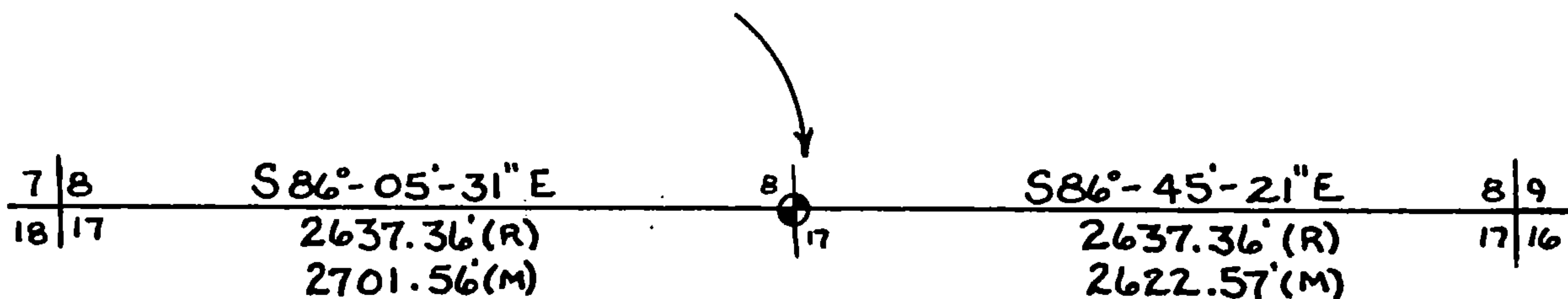
(e) Describe any material discrepancy between the location of the corner as restored or reestablished and the location of that corner as previously restored or reestablished by distance and direction. Show the discrepancy on the plan view drawing under (d), above. Show the distances between the corner as previously restored or reestablished and (1) the corner as restored or reestablished, and (2) to at least 2 of the witness monuments shown on the drawing in (d), above.

(f) Was the corner restored through acceptance of (1) an obliterated evidence location, or, (2) a found perpetuated location?

Accepted iron pipe found

(g & h) Was the corner reestablished through lost corner proportionate methods? If so, show the method, including the directions and distances to other public land survey corners used as evidence or used for proportioning in determining the corner location?

Accepted iron pipe and replaced with Bernsten aluminum monument.



(1) I, John R. Garske

(type or print name) certify that the corner location shown on this record was determined by me or under my direction and control and that this U.S. Public Land Survey Monument Record is correct and complete to the best of my knowledge and belief.

Signature

Date

CERTIFICATE READY FOR FILING:

Sue Vap
District Ranger