

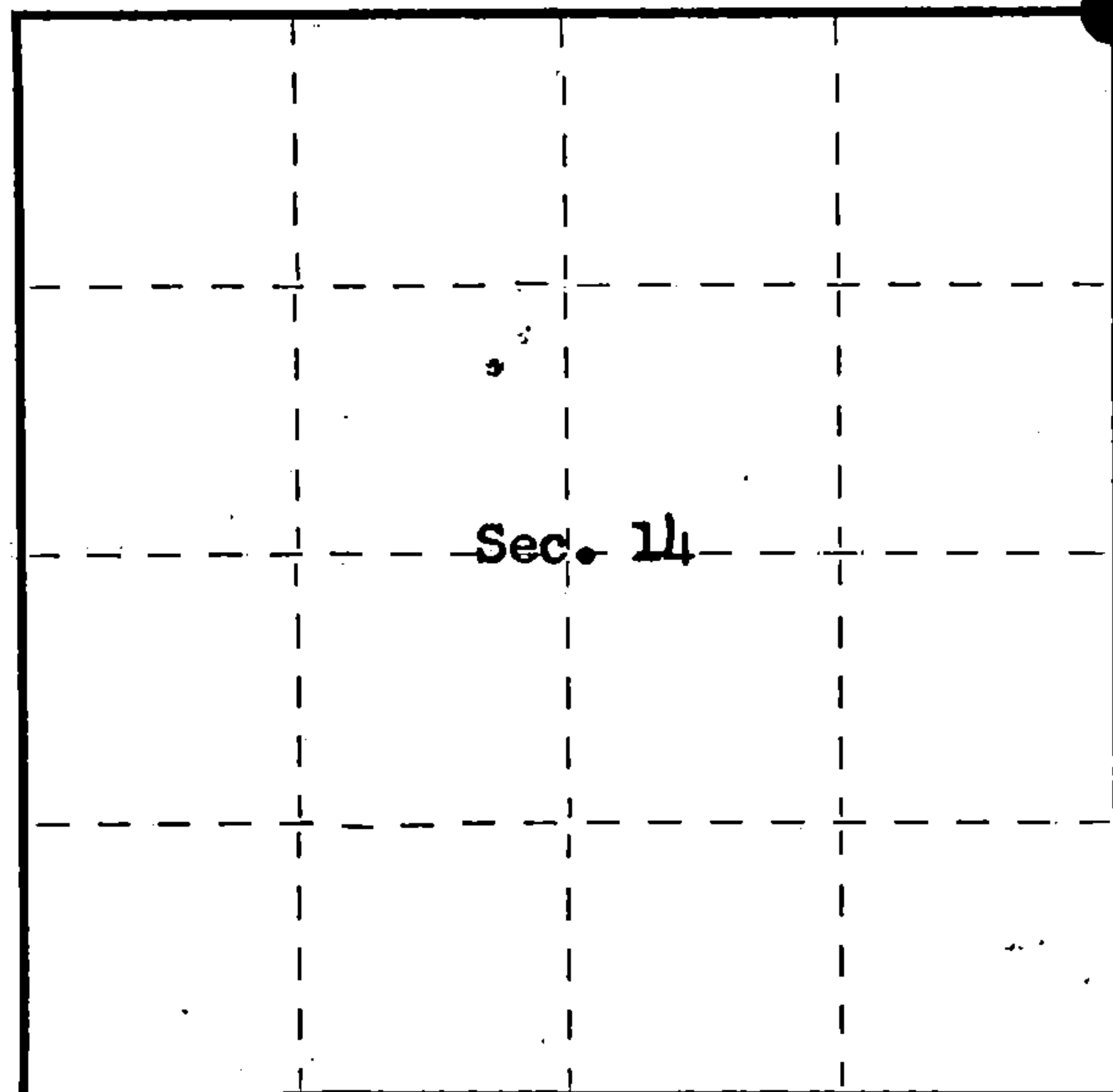
CERTIFIED LAND CORNER RESTORATION

Index No. **J 21**

State of Wisconsin }
County of Forest } ss.

I, Jean F. Resvick, do hereby
certify that on the 28th day
of April, 19 64, I found
evidence of the Section
corner of Sections 11, 12, 13 and 14
Township 36, North, Range
14 East., Fourth Principal Meridian,
as described hereon; and that from this evidence
I established a new monument and accessories
as described hereon to perpetuate the original
location of this corner.

Resident witnesses:



○ = Corner monument restored.

History of original corner establishment:

Surveyed in 1859 by James McBride

80.00 chains north between Sections 13 and 14.

Set post.

Hemlock 30", N69°W, 8 Lks

Hemlock 24", N38°E, 23 Lks

Cedar 14", S24°E, 40 Lks

Cedar 10", S60°W, 61 Lks

0.50 chains west leave swamp.

Description of corner evidence found:

Found old sand point for well painted yellow, from which:

Hemlock stump, N69°W, 5.28 feet

Cedar stump, with face blazed showing S24°E, 26.40 ft.

Hemlock fallen, N38°E, 15.20 ft.

Swamp edge has been changed by road and railroad construction.

Description of monument and accessories I established to perpetuate the original location of this corner.

Replaced sand point with 2-inch inside diameter galvanized iron pipe, 5 feet long, flanged
at bottom, filled with concrete, with brass cap marked:

from which the following new, blazed and scribed bearing trees bear:

Cedar 5", N22°E, 5.96 ft. (9.03 Lks)

Hemlock 12", S64°E, 20.70 ft. (31.36 Lks)

Cedar 5", S48°W, 30.08 ft. (45.58 Lks)

Cedar 6", N44°W, 62.40 ft. (94.55 Lks)

T36N. R14E

S11 | S12

S14 | S13

1964

S-802

89300

Dated at Rhineland, Wis. this 27th day of May, 19 64.

Signature Jean F. Resvick Title Cadastral Surveyor Registration No. S-802

(County Surveyor, Registered Land Surveyor, or other duly authorized official)

Office of Register of Deeds, County of Forest, I hereby certify that the within

instrument was filed in this office for record on the 21 day of Oct., 19 64

at 11 o'clock A. M. Doc. #89300 Vol. 1 Page J-21 CORNER RESTORATIONS

Anna Peterson

(Register of Deeds)

By _____ Deputy

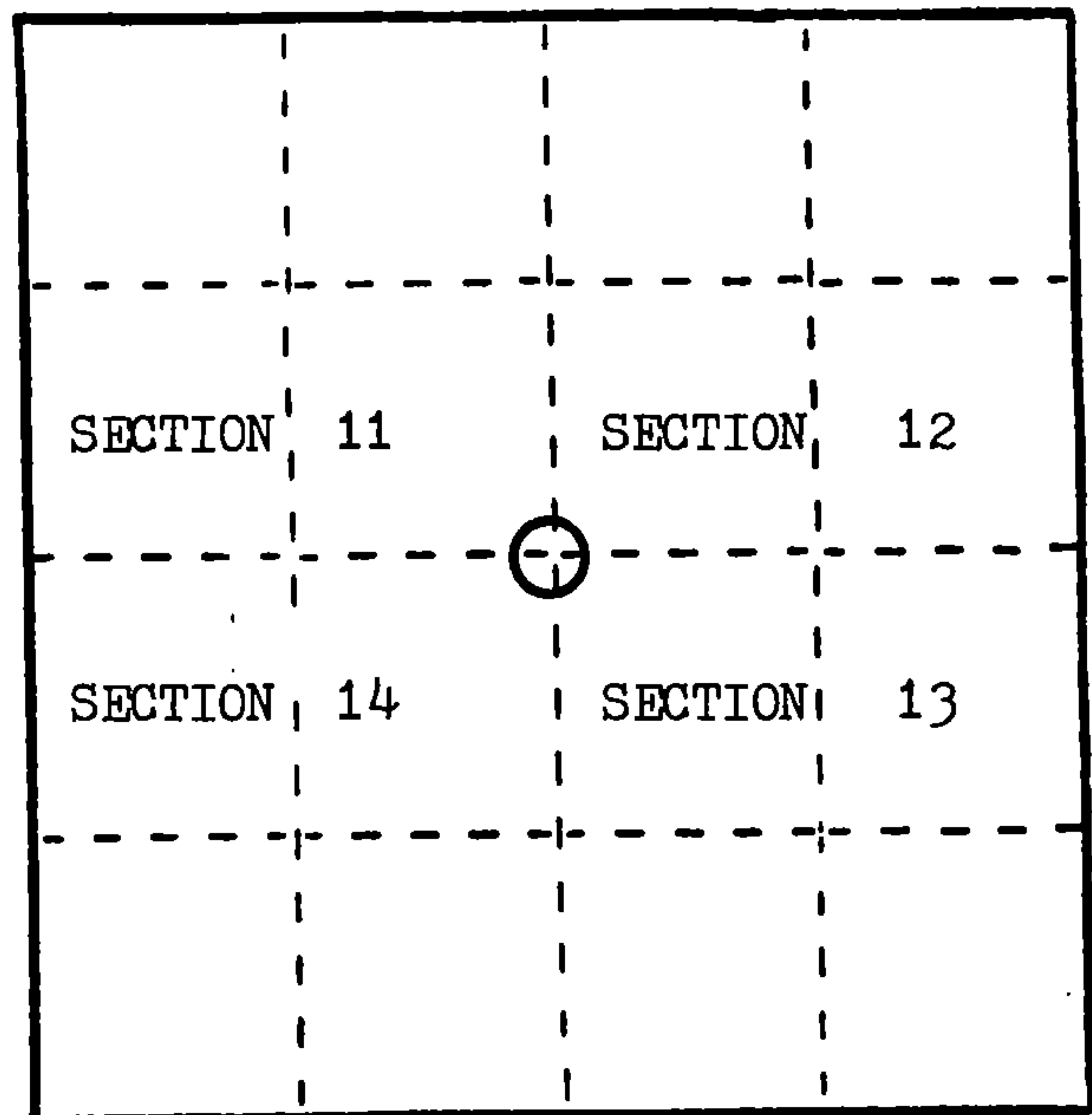
U. S. PUBLIC LAND SURVEY MONUMENT RECORD

INSTRUCTIONS: This record shall show the location of the corner and shall include all of the following nine elements (a through i).

- (a) Identify the corner by reference to the U.S. public land survey system.
 O = Corner monument restored.

Corner to Sections 11, 12, 13 and 14,
 T.36 N., R.14 E. of the 4th Principal
 Meridian, Wisconsin.

REGISTER'S OFFICE
 Forest County, Wis.
 Received for record this 22nd day
 of Sept. A.D., 1986 at
 10:20 o'clock A.M. and recorded
 in Vol. CORNER RESTORATIONS
 page 1-21
Paul A. Schenck
 Register of Deeds



- (b) Describe any record evidence, monument evidence, occupational evidence, testimonial evidence or any other material evidence you considered, and whether the monument was found or placed.

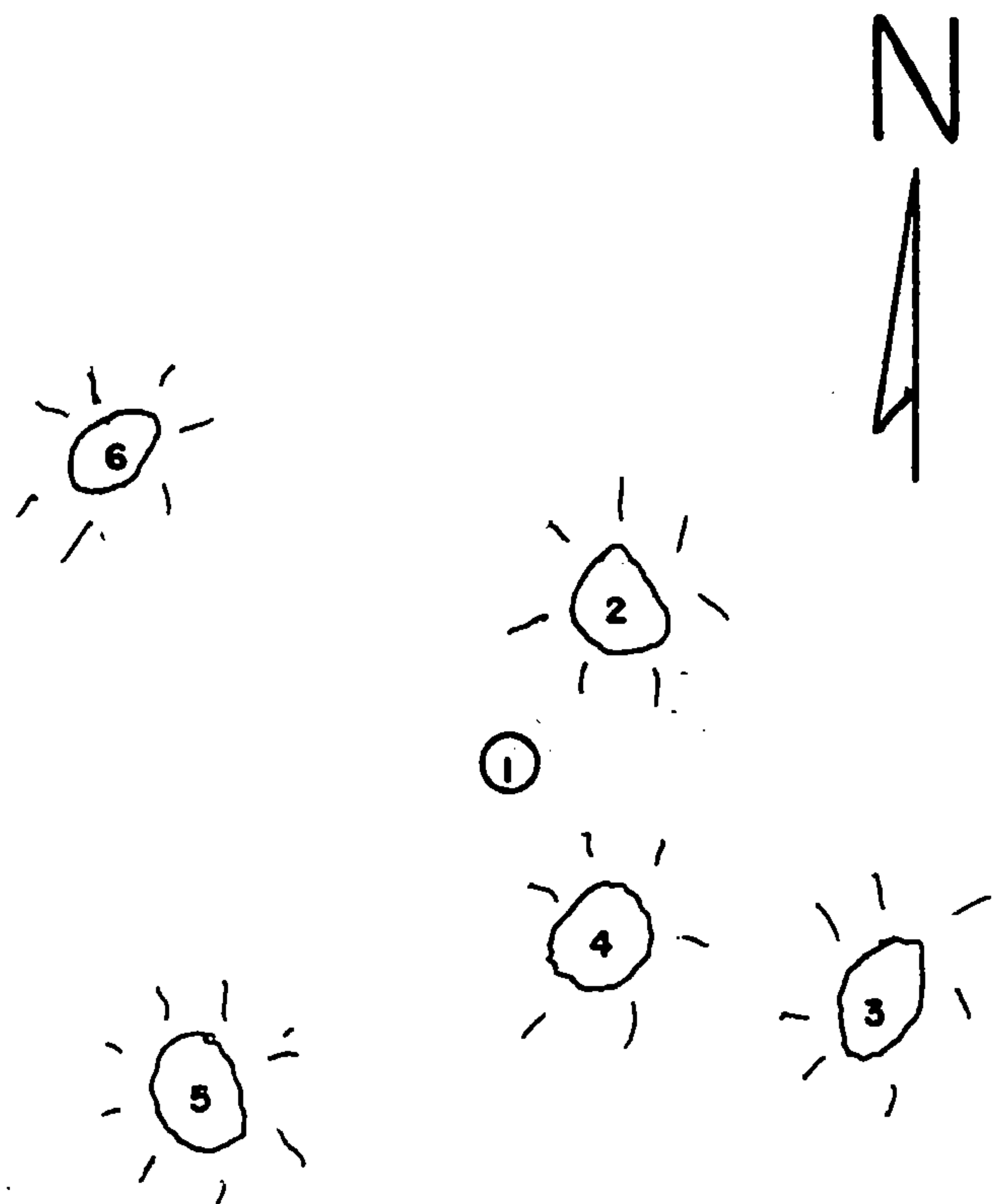
In 1859 James Mc Bride set a wood post and marked B.T.s as follow;
 Hemlock 30" N.69 W. 8 lks., Hemlock 24" N.38 E. 23 lks., Cedar 14" S.24 E.
 40 lks., Cedar 10" S.60 W. 60 lks.

In 1986 I found corner marked by a 2" iron pipe with cap; found very old
 3" sq. cedar stake leaned against a tree nearby; found remains of original
 B.T.s as follows; Hemlock Stp. Hole 3' N.70 W. 5.5', Hemlock Stp. Hole 2'
 N.45 E. 15.4', Rotted Cedar Stp. 18" S.20 E. 26.5'; I accept this position
 as correct; referenced by driving 60d spikes in existing B.T. s as
 shown below.

- (c) In the plan view drawing below, provide reference ties to at least 4 witness monuments, or, if the location is within a municipality, to at least 2 witness monuments. (Witness monuments shall be made of concrete, natural stone, iron or other equally durable material.)
 Describe witness monuments.

- (d) Show a plan view drawing depicting the relevant monuments and reference ties which is sufficient in detail to enable accurate relocation of the corner monument if the corner monument is disturbed. Indicate north.

1. Section Corner
2. B.T. Cedar 7" N.22 E. 5.9'
3. B.T. Hemlock 14" S.64 E. 20.9'
4. B.T. Hemlock 18" S.35 E. 7.7'
5. B.T. Cedar 7" S.47 W. 30.05'
6. B.T. Cedar 6" N.45 W. 62.4'



- (e) Describe any material discrepancy between the location of the corner as restored or reestablished and the location of that corner as previously restored or reestablished by distance and direction. Show the discrepancy on the plan view drawing under (d), above. Show the distances between the corner as previously restored or reestablished and (1) the corner as restored or reestablished, and (2) to at least 2 of the witness monuments shown on the drawing in (d), above.

none


- (f) Was the corner restored through acceptance of (1) an obliterated evidence location, or, (2) a found perpetuated location?

found

- (g&h) Was the corner reestablished through lost corner proportionate methods? If so, show the method, including the directions and distances to other public land survey corners used as evidence or used for proportioning in determining the corner location?

no

Affix Land Surveyor Seal



- (i) I, James J. Fronsoe, R.L.S.
(type or print name) certify that the corner location shown on this record was determined by me or under my direction and control and that this U.S. Public Land Survey Monument Record is correct and complete to the best of my knowledge and belief.

Signature

James J. Fronsoe, Sept. 1986

Date