

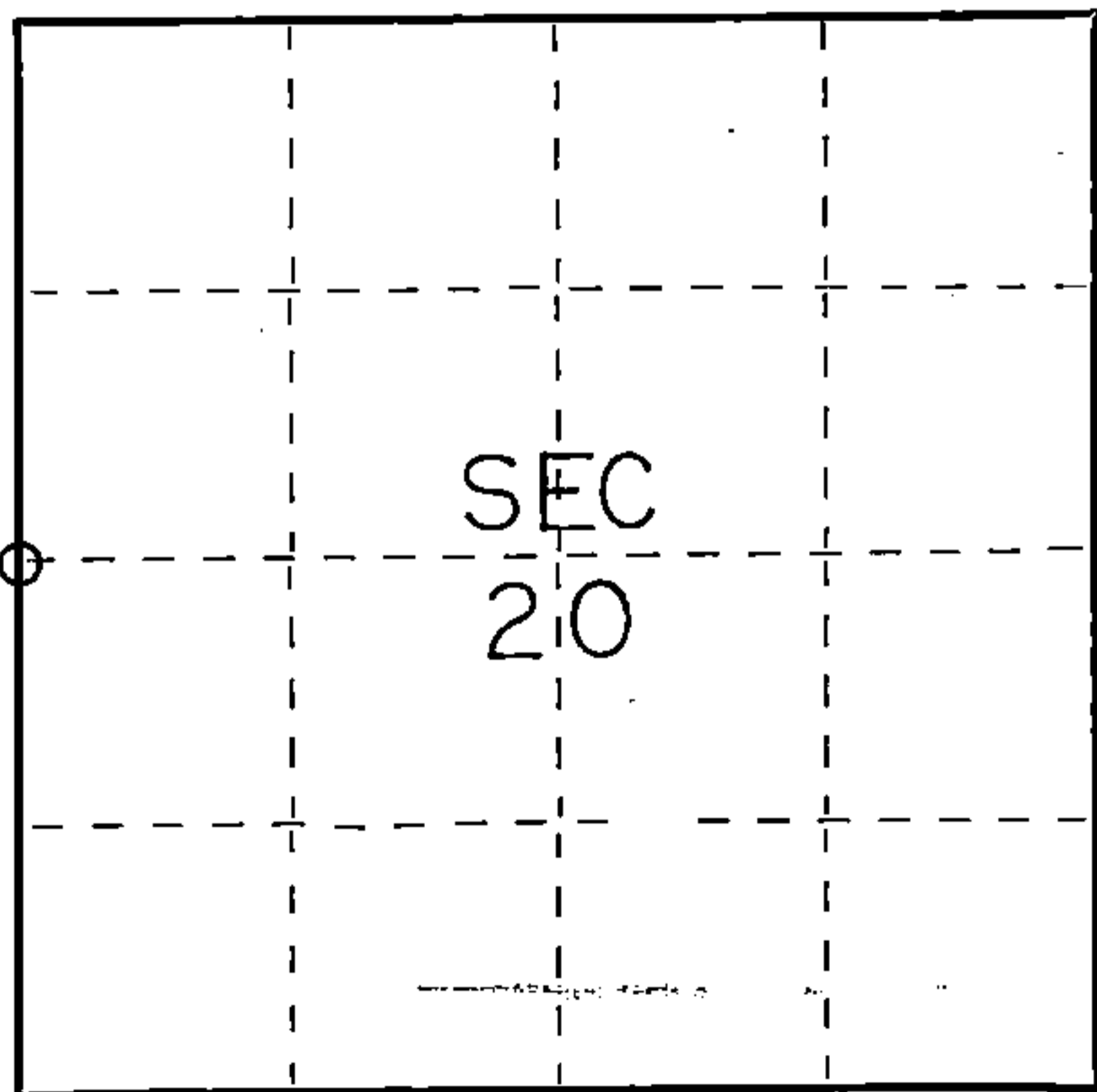
CERTIFIED LAND CORNER RESTORATION

Index No. **P 5**

State of Wisconsin }
County of Forest } ss.

I, Thomas R. Arnett, do hereby
certify that on the 3rd day
of June, 1976, I found
evidence of the 1/4
corner of sections 19 & 20
Township 36, North, Range
15 E, Fourth Principal Meridian,
as described hereon; and that from this evidence
I established a new monument and accessories
as described hereon to perpetuate the original
location of this corner.

Resident witnesses:



○ = Corner monument restored.

History of original corner establishment:

Original subdivision by James McBrid 17 Jul - 28 Jul, 1859

Hemlock	8	N66W	5 Lks.
Sugar	8	S50E	23 Lks.

Description of corner evidence found:

Found wood post and a $1\frac{1}{4}$ " iron pipe



Description of monument and accessories I established to perpetuate the original location of this corner.

replaced wood post and iron pipe with a new Forest County Aluminum Monument

Ties:

Maple	8	N78W	7.13 feet
Maple	6	N54E	27.95 feet

Dated at Crandon Wis., this 11th day of June, 1976

Signature Thomas Arnett Title Surveyor Registration No. S-887
(County Surveyor, Registered Land Surveyor, or other duly authorized official)

Office of Register of Deeds, County of Forest, I hereby certify that the within
instrument was filed in this office for record on the 11th day of June, 1976
at 3 o'clock P. M.

EUGENE STATEZNY

(Register of Deeds)

Document Number **109432**

By Eileen Schmidt Deputy

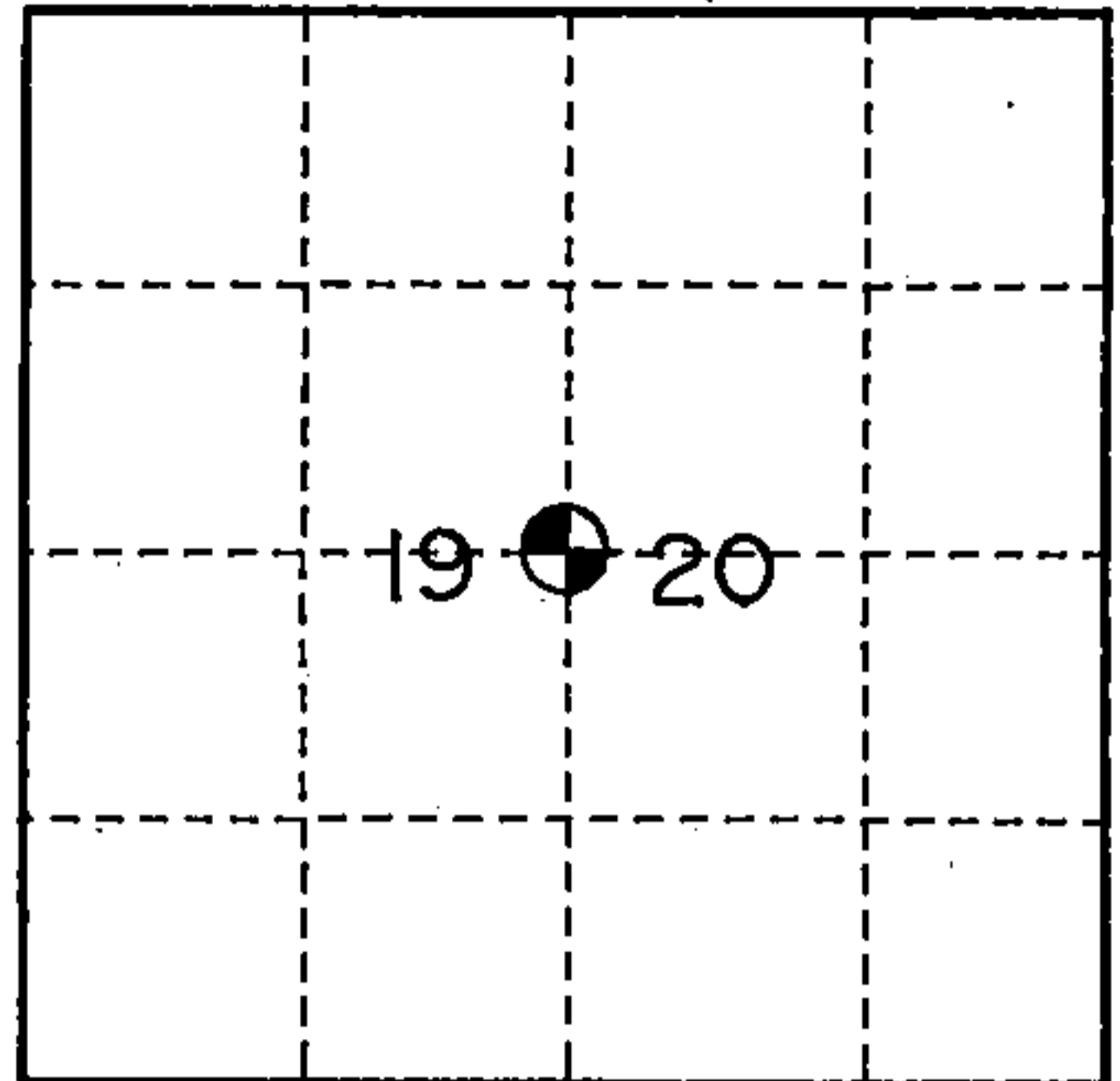
U. S. PUBLIC LAND SURVEY MONUMENT RECORD

INSTRUCTIONS:

This record shall show the location of the corner and shall include all of the following nine elements (a through i).

- (a) Identify the corner by reference to the U.S. public land survey system.
 O = Corner monument restored.

Quarter corner common to Sections 19 & 20,
 T36N, R15E, 4th P.M., Forest County, WI



- (b) Describe any record evidence, monument evidence, occupational evidence, testimonial evidence or any other material evidence you considered, and whether the monument was found or placed.

Original survey by James McBride, Deputy Surveyor, in 1859.

Original Bearing Trees:

Hemlock 8" - N66°W - 5 links
 Sugar 8" - S50°E - 23 links

1976- The corner was monumented and recorded by Thomas R. Arnott S-887, on document no. 109432 on December 23, 1975. He recovered a wood post and iron pipe.

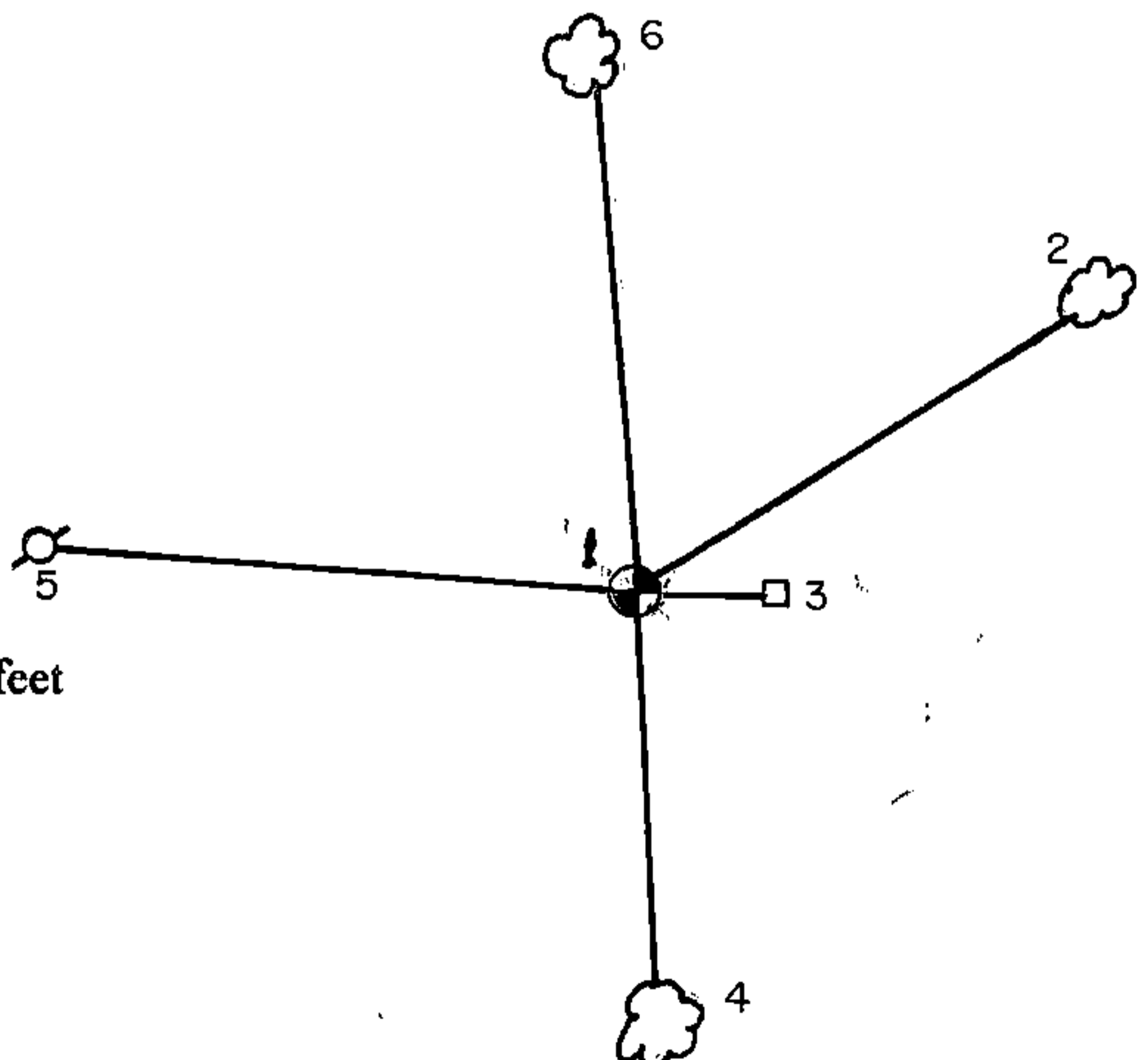
1993- I found Mr. Arnott's monument, a 2 1/2" Bernstein aluminum monument with a stamped cap in good condition. I upgraded the corner by placing the following new accessories as noted below.

- (c) In the plan view drawing below, provide reference ties to at least 4 witness monuments, or, if the location is within a municipality, to at least 2 witness monuments. (witness monuments shall be made of concrete, natural stone, iron or other equally durable material.)

- (d) Show a plan view drawing depicting the relevant monuments and reference ties which is sufficient in detail to enable accurate relocation of the corner monument if the corner monument is disturbed. Indicate north.

Found 2 1/2" Bernstein monument, aluminum with a stamped cap.

1. Found 2 1/2" alum. monument.
2. Sugar 8" - N58°E - 27.86 feet.
3. Steel sign post - East - 1.45 feet
4. Maple 8" - S02°E - 10.42 feet
5. Power pole #3615-19E - N83°W - 52.61 feet
6. Sugar 6" - N04°W - 25.63 feet



(e) Describe any material discrepancy between the location of the corner as restored or reestablished and the location of that corner as previously restored or reestablished by distance and direction. Show the discrepancy on the plan view drawing under (d), above. Show the distances between the corner as previously restored or reestablished and (1) the corner as restored or reestablished, and (2) to at least 2 of the witness monuments shown on the drawing in (d), above.

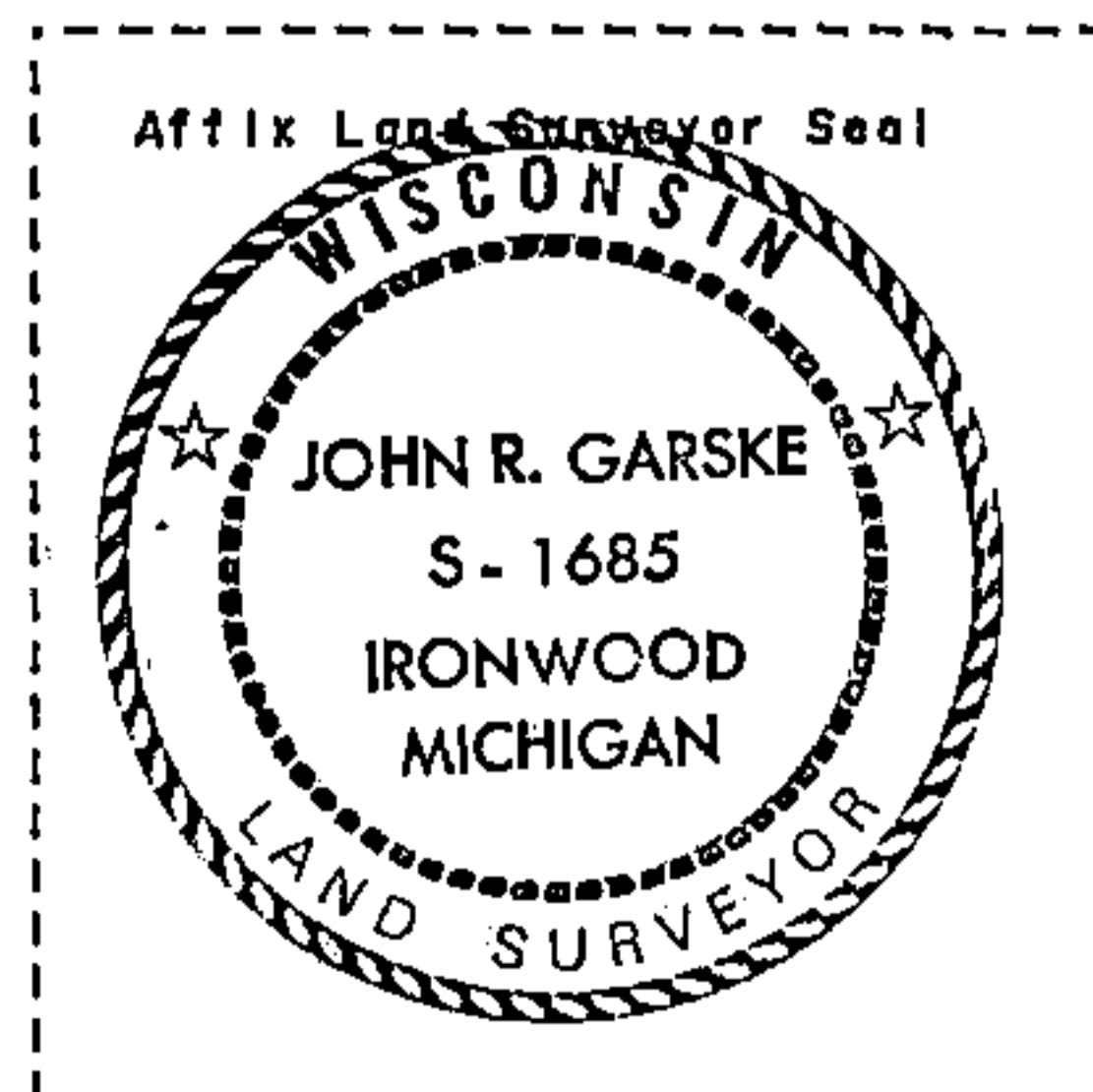

None

(f) Was the corner restored through acceptance of (1) an obliterated evidence location, or, (2) a found perpetuated location?

A found perpetuated location

(g & h) Was the corner reestablished through lost corner proportionate methods? If so, show the method, including the directions and distances to other public land survey corners used as evidence or used for proportioning in determining the corner location?

No



(1) I, John R. Garske, S-1685

(type or print name) certify that the corner location shown on this record was determined by me or under my direction and control and that this U.S. Public Land Survey Monument Record is correct and complete to the best of my knowledge and belief.

Signature

Date

CERTIFICATE READY FOR FILING:

Sue Vap
District Ranger