

## CERTIFIED LAND CORNER RESTORATION

State of Wisconsin

County of Forest

ss.

I Jean F. Resvick, do hereby certify that on the 24th day of September, 1968, I found evidence of the Northeast Section corner of Section 13 Township 36 North, Range 16 East, Fourth Principal Meridian, as described hereon; and that from this evidence I established a new monument and accessories as described hereon to perpetuate the ~~original~~ location of this corner:

## Description of original monument and accessories and subsequent restorations:

Survey in 1857 by Artemas Curtis. 80 chains north between Section 13 and 18, set a post.  
 A Hemlock, 20", S 58°W, 25 LKs. A Hemlock 10", N 33°E, 89 LKs.  
 A Hemlock 18", N 32°W, 17 LKs. A Yellow Birch 22", S 69°E, 51 LKs.  
 Marinette County Survey in 1936 and 1937 by F.P. Gould and B.F. Hammes.  
 Set 4 inch. diam., iron pipe with Marinette County brass cap.

## Description of corner evidence found:

No original evidence found.


Marinette County Survey 4 inch. diam. pipe with brass cap marked:

Marinette County Survey, T 36 N, R 16 E, 12, 13, T 36 N, R 17 E, 7, 18.

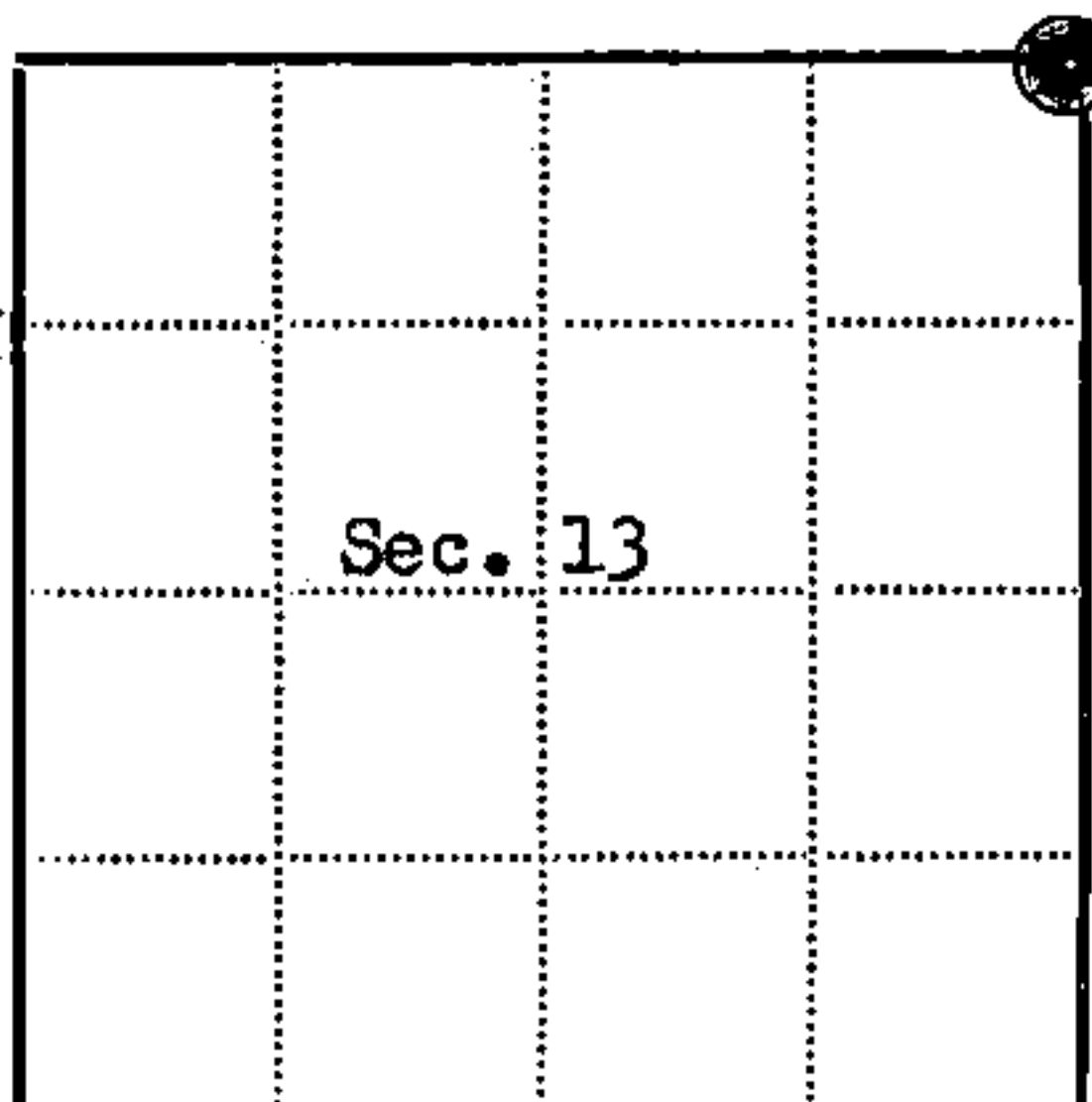
## Description of monument and accessories I established to perpetuate the original location of this corner:

I blazed and scribed the following new bearing trees for the Marinette County Survey.

A Red Pine, 11", S 82°E, 8.92 ft. or 13.515 LKs.  
 A Red Pine, 8", S 17°W, 16.60 ft. or 25.151 LKs.  
 A Red Pine, 10", N 82°W, 35.65 ft. or 54.015 LKs.



43616120000



● = Corner monument restored

□ =

Resident witnesses.....

Dated at Rhineland Wisconsin, this 18th day of February 1969.Signature Jean F. Resvick Title Cadastral Surveyor  
(County Surveyor, Registered Land Surveyor, or other duly authorized official)Surveyors Registration No. S-802 DOCUMENT NUMBER 96944Office of Register of Deeds County of ForestI hereby certify that the within instrument was filed in this office for record on the 26th day of August 1969, and was filed in Book No. I Page No. 25 of County Records. 8:30 AM.Signature Eugene Stejny Title Register of DeedsTownship 36 North, Range 16 East, Section 13, Index No. J-25, Page No. 25

142948

## U. S. PUBLIC LAND SURVEY MONUMENT RECORD

## I N S T R U C T I O N S :

This record shall show the location of the corner and shall include all of the following nine elements (a through i).

- (a) Identify the corner by reference to the U.S. public land survey system.

○ = Corner monument restored.

Corner Common to Sections 12 and 13,  
T36N-R16E, and Sections 7 and 18, T36N-R17E

Index Number J-25 (T36N-R16E)

Forest County, Wisconsin

Forest County		Marinette County	
T36N	R16E	T36N	R17E
12		7	
13		18	

- (b) Describe any record evidence, monument evidence, occupational evidence, testimonial evidence or any other material evidence you considered, and whether the monument was found or placed.

1857 - Original post by Artemas Curtis, witnessed by 20 Hemlock S58W 25 lks.;  
18 Hemlock N32W 17 lks.; 10 Hemlock N33E 89 lks.; 22 Y.Birch S69E 51 lks.

1937 - Corner restored with 4" iron pipe and Marinette County Survey brass cap by  
Gould and Hammes from original evidence.

1968 - Corner recovered by J. Resvick, S-802, who marked NBTs: R.Pine 11" S82°E 8.92';  
R.Pine 8" S17°W 16.60'; R.Pine 10" N82°W 35.65'. (Forest County Document #96744)

1991 - Coleman Engineering Company recovered monument and NBTs of record; established  
additional corner references.

- (c) In the plan view drawing below, provide reference ties to at least 4 witness monuments, or, if the location is within a municipality, to at least 2 witness monuments. (Witness monuments shall be made of concrete, natural stone, iron or other equally durable material.)  
Describe witness monuments.

- (d) Show a plan view drawing depicting the relevant monuments and reference ties which is sufficient in detail to enable accurate relocation of the corner monument if the corner monument is disturbed. Indicate north.

- 4" Iron pipe with Marinette County Survey brass cap stamped with corner position.
- Red Pine 13" N81°W 35.72 feet.
- Red Pine 13" S84°E 8.85 feet.
- Red Pine 14" S18°W 16.62 feet.
- Red Maple 5" N05°E 17.83 feet.
- Steel sign post Northwest 1.84 feet.

REGISTER'S OFFICE }  
Forest County, Wis. }

Received for record this 24 day

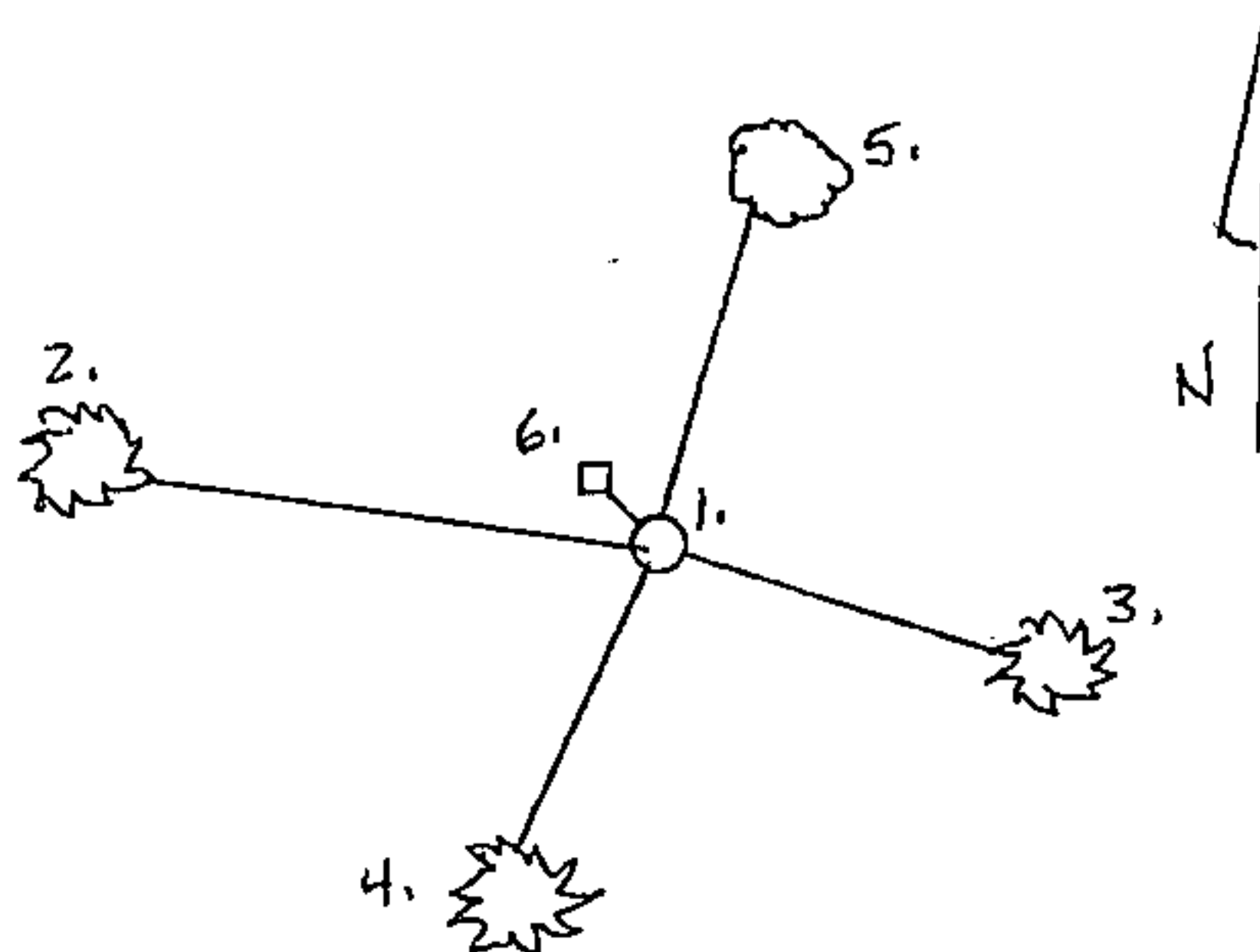
of October A.D., 1991 at

2:00 o'clock P. M. and recorded

in Vol. Corner Restorations

page J-25

Register of Deeds



43616120000

J-25

6-25

- (e) Describe any material discrepancy between the location of the corner as restored or reestablished and the location of that corner as previously restored or reestablished by distance and direction. Show the discrepancy on the plan view drawing under (d), above. Show the distances between the corner as previously restored or reestablished and (1) the corner as restored or reestablished, and (2) to at least 2 of the witness monuments shown on the drawing in (d), above.

Accepted found monument as true corner position.

- (f) Was the corner restored through acceptance of (1) an obliterated evidence location, or, (2) a found perpetuated location?

(2) Found perpetuated location.

- (g&h) Was the corner reestablished through lost corner proportionate methods? If so, show the method, including the directions and distances to other public land survey corners used as evidence or used for proportioning in determining the corner location?

No.

- (i) I, Charles F. Clark, Rls 1767  
COLEMAN ENGINEERING COMPANY  
(type or print name) certify that the corner location shown on this record was determined by me or under my direction and control and that this U.S. Public Land Survey Monument Record is correct and complete to the best of my knowledge and belief.

Signature

August 23, 1991

Date

CERTIFICATE READY FOR FILING:

Darrell E. Richards  
Acting District Ranger

Affix Land Surveyor Seal

