

CERTIFIED LAND CORNER RESTORATION

State of Wisconsin

County of Forest

ss.

I Jean F. Resvick, do hereby certify that on the 24th day of September, 19 68, I found evidence of the North one sixteenth corner of Sections 13 and 18 Township 36 North, Range 16 and 17 East, Fourth Principal Meridian, as described hereon; and that from this evidence I established a new monument and accessories as described hereon to perpetuate the original location of this corner:

Description of original monument and accessories and subsequent restorations:

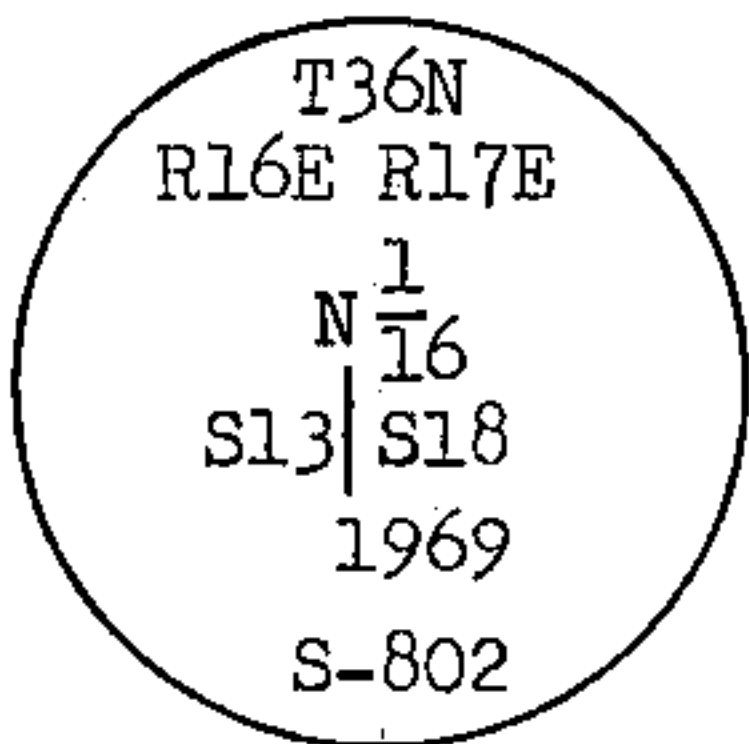
Surveyed by F.P. Gould and B.F. Hammas Deputy County Surveyors October 1936 and recorded in Marinette County 59.88 chains north between sections 13 and 18
Set 4 inch squared cedar post for N 1/16 corner.

Description of corner evidence found:

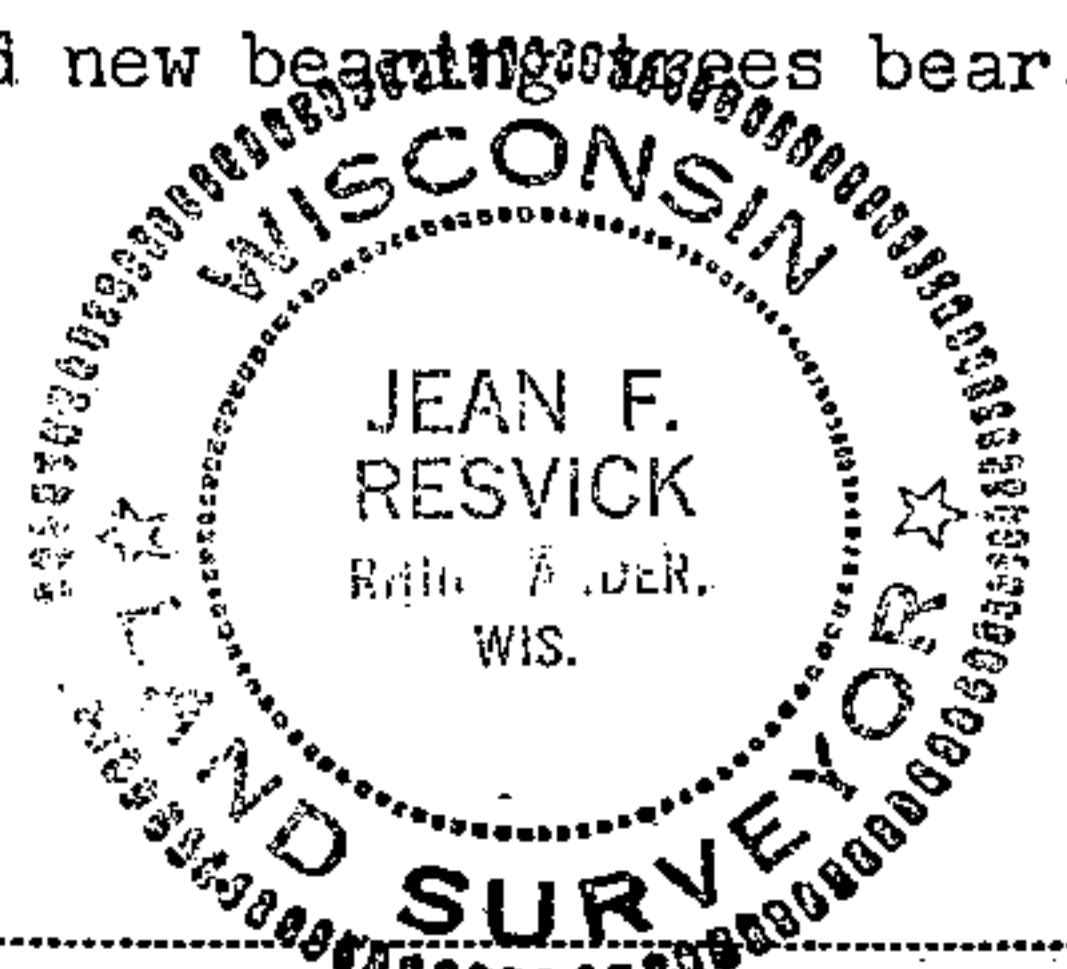
4 inch squared cedar post, scribed, rotted off.
Point of post found.

Description of monument and accessories I established to perpetuate the original location of this corner:

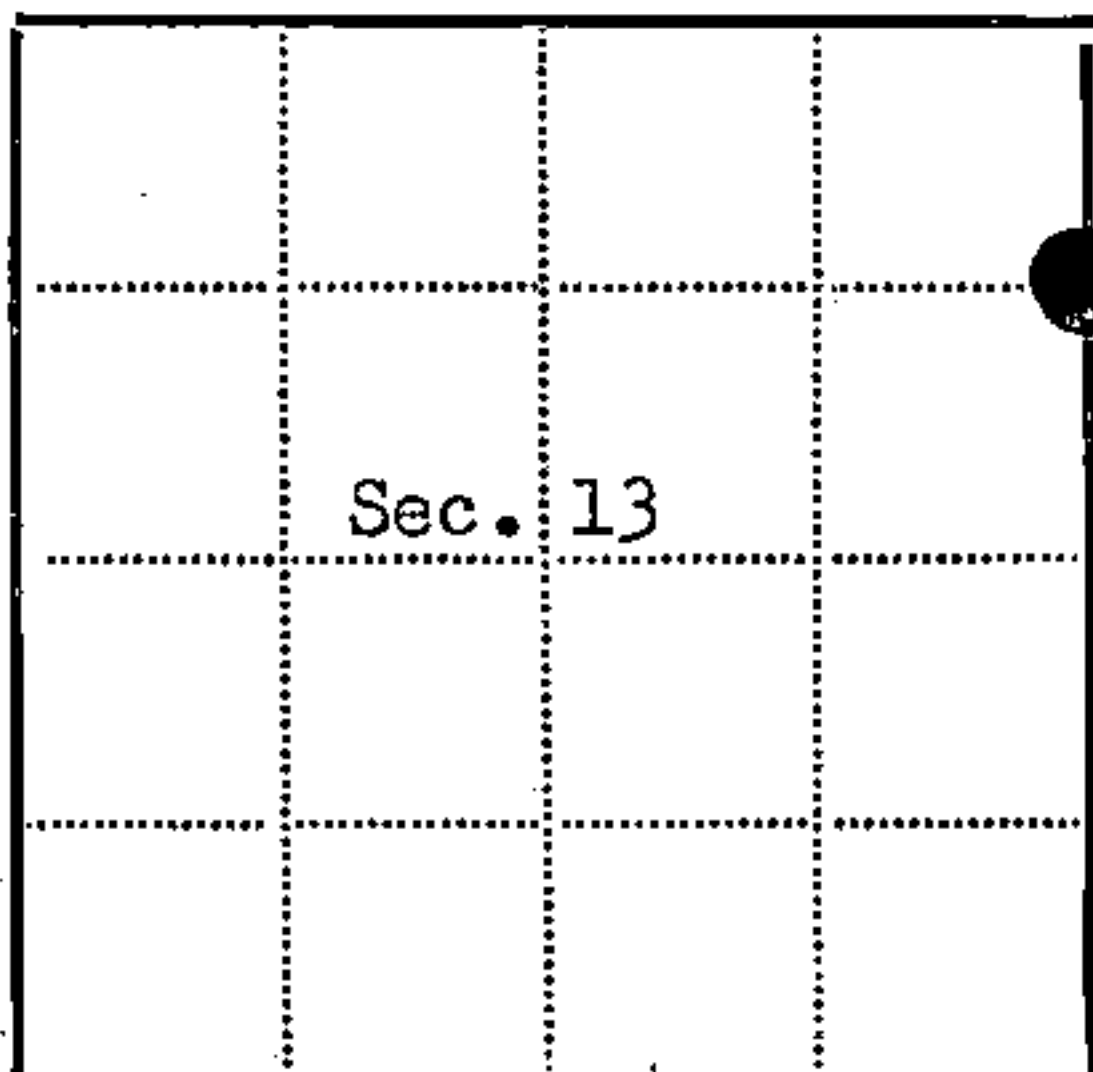
Replaced point of post with a 2 inch inside diameter, galvanized, wrought iron pipe, 5 ft. long, filled with concrete, flanged on bottom with brass cap marked:



From which the following blazed and scribed new bearing trees bear.
Basswood 14, N55W, 34.77 ft.
Elm 6, N75E, 3.09 ft.



43616133000



● = Corner monument restored

□ =

Resident witnesses.....

Dated at Rhinelander

19 70

Wisconsin, this 3rd day of Feb.

Signature Jean F. Resvick

Title Cadastral Surveyor

(County Surveyor, Registered Land Surveyor, or other duly authorized official)

Surveyors Registration No. S-802

DOCUMENT No. 98050

Office of Register of Deeds

County of Forest

I hereby certify that the within instrument was filed in this office for record on the 22nd day of May 19 70, and was filed in Book No. Page No. K-25 of County Records.

Signature Eugene Staszny Title Register of Deeds

Township 36 North, Range 16 East, Section 13, Index No. K-25, Page No.

K 25