

# CERTIFIED LAND CORNER RESTORATION

Index No. **D-1**

State of Wisconsin }  
County of Forest } ss.


I Philip T. Hansen, do hereby  
certify that on the 18th day  
of January, 19 78, I found  
evidence of the S 1/16  
corner of Section 1 & 6  
Township 37, North, Range  
11 & 12, Fourth Principal Meridian,  
as described hereon; and that from this evidence  
I established a new monument and accessories  
as described hereon to perpetuate the original  
location of this corner.

Resident witnesses:

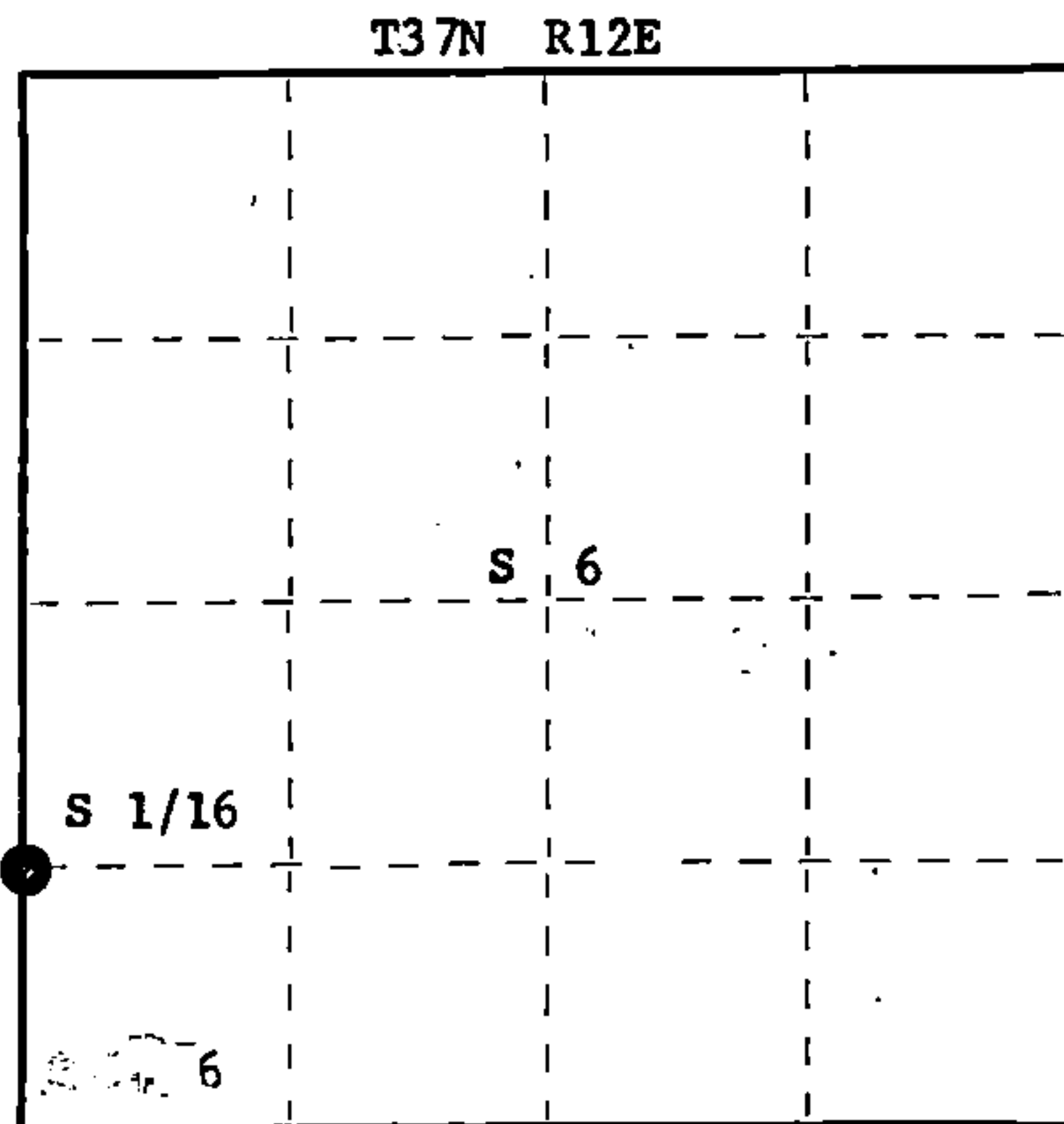
Glen Barker

Jim Claflin

Herb Wagoner



FORM 985 H. C. MILLER CO., MILWAUKEE



○ = Corner monument restored.

History of original corner establishment:

Corner established by V.M. Maine, County Surveyor, in 1935. Set corner at 19.97 chains north of SE Corner.

Marked NBTs - Maple 14" N28°E, 39 links  
Yellow Birch 30" N35°W, 51½ links

Description of corner evidence found:

Recovered 6" cedar post, squared and scribed 1/8 SM 1/8 SM in very poor condition.

Recovered OBT's - Yellow Birch 30" (36") N35°W, 51.5 links,  
scribed 1/8S BT.

Maple 14" N28°E, 39 links, now a rotted stump.

Description of monument and accessories I established to perpetuate the original location of this corner.

Replaced post with 1½" iron pipe with 2" brass cap, stamped:

Monument projects 24" above ground.

Marked NBT's - Maple 6" N20°E, 50.6 links.

Maple 6" S38°W, 25.4 links.

both scribed 1/16 BT

S498  
R T37N R  
11 1+6 12  
E S 1/16 E  
1978

Dated at: Rhineland, Wis., this 24th day of January, 1978.

Signature: Philip T. Hansen Title Registered Land Surveyor Registration No. S-498  
(County Surveyor, Registered Land Surveyor, or other duly authorized official)

Office of Register of Deeds, County of Forest, I hereby certify that the within  
instrument was filed in this office for record on the 27th day of January, 19 78  
at 4:00 o'clock P. M.

Eugene Stutzman  
(Register of Deeds)

DOCUMENT NUMBER **113205**

By \_\_\_\_\_ Deputy

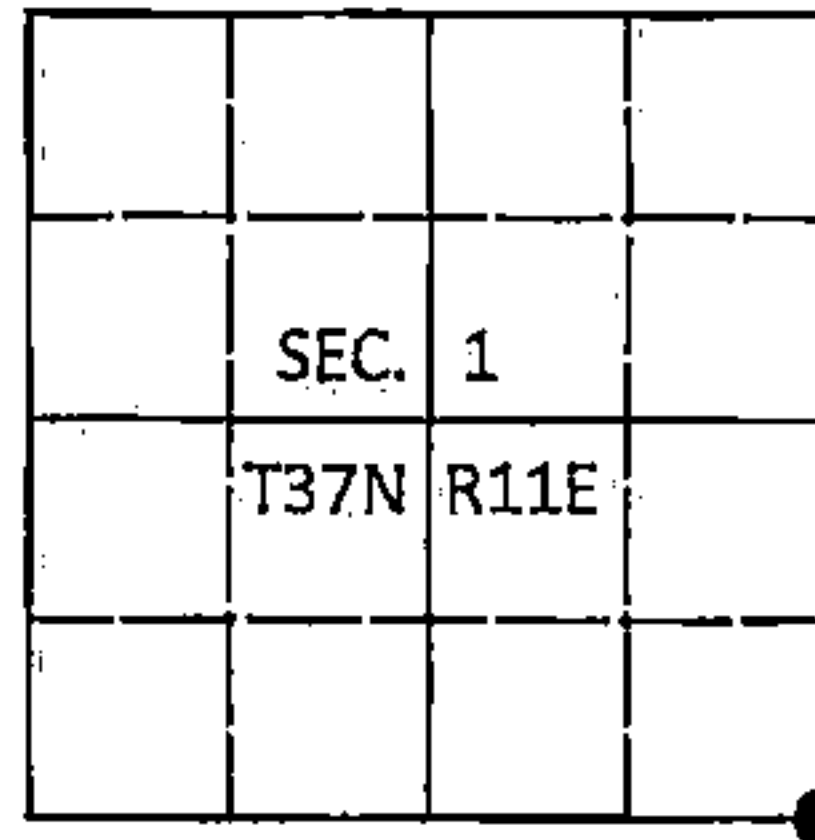
43711011000

U.S. PUBLIC LAND SURVEY MONUMENT RECORD

Note: This form is intended and designed to fulfill all requirements of Wisconsin Administrative Code, Chapter A-E 7.08 U.S. Public Land Survey Monument Record (3)(a-l).

(a) CORNER LOCATION  
Cor. of Secs. 1, 6, 7 & 12  
Township 37 North  
Range 11 & 12 East of the 4th P.M.  
Town of Piehl  
County of Oneida

WISCRS - Oneida County  
N: 191,304.30 USft  
E: 357,114.65 USft  
Datum: NAD 83(2011)  
GNSS Method: Real-Time Network  
GNSS Control: WISCORS VRS



(b) HISTORY OF ORIGINAL CORNER ESTABLISHMENT

Original Surveyor: Original Accessories:

Date of Survey Commenced:  
Completed:

(b)(f)(g)(h) Description of monument found at this corner and if it was accepted, state all evidence (material, testimonial, occupational, plats, records, other monuments) used as a basis for accepting. If not accepted or if nothing was found, state evidence used as basis for establishing location. If re-established through lost corner proportionate methods, indicate all monuments, distances and directions used to establish. Indicate type of monument and sign post found or set.

*This is a perpetuation of a previous USPLS Monument Record by Philip T. Hansen, RLS dated January 24, 1978 and filed in the office of the Oneida County Register of Deeds. A complete history of the corner can be found on the previous monument record. I accept the previous location as a true and faithful perpetuation or reestablishment of the original corner location and further perpetuate it as follows.*

*August 21, 2016: I found and accepted the record monument, a 2-1/2" diam. iron pipe with a 3" diam. brass cap projecting 26" above the ground surface. The existing accessories were found in substantial agreement with the record and were not remeasured as the sole purpose of this work is to report the coordinates of the corner point.*

*The coordinate value shown has been verified by at least one of the following methods: 1) comparison to a previously GPS determined published value; 2) the value is the average of two or more GPS observations at a markedly different time; 3) one or more distances were measured back to the GPS observed corner from temporary GPS observed offset locations.*

(c)(d)(e) Plan view of corner with ties to at least 4 witness monuments. If in disagreement with previously established corner, show the distances between the two corners and also indicate the ties to the disputed.

REGISTER OF DEEDS OFFICE  
ONEIDA COUNTY  
FILED


DEC 28 2016

AT \_\_\_\_\_ O'CLOCK \_\_\_\_\_ M  
KYLE J. FRANSON  
REGISTER OF DEEDS

FOREST COUNTY, WI  
CORTNEY BRITTEN CLEEREMAN  
REGISTER OF DEEDS  
RECEIVED FOR RECORD

MAY 31 2018

Time: 10:00 A.M.  
Vol.: Corner Restoration  
Page Number: E-1



(i) I, Michael J. Romportl, Professional Land Surveyor No. S-1624, hereby certify that the corner location on this record was determined by me or under my direction and control and that this U.S. Public Land Survey Monument Record is correct and complete to the best of my knowledge and belief.

Michael J. Romportl 12/23/2016  
Signature Date