

CERTIFIED LAND CORNER RESTORATION

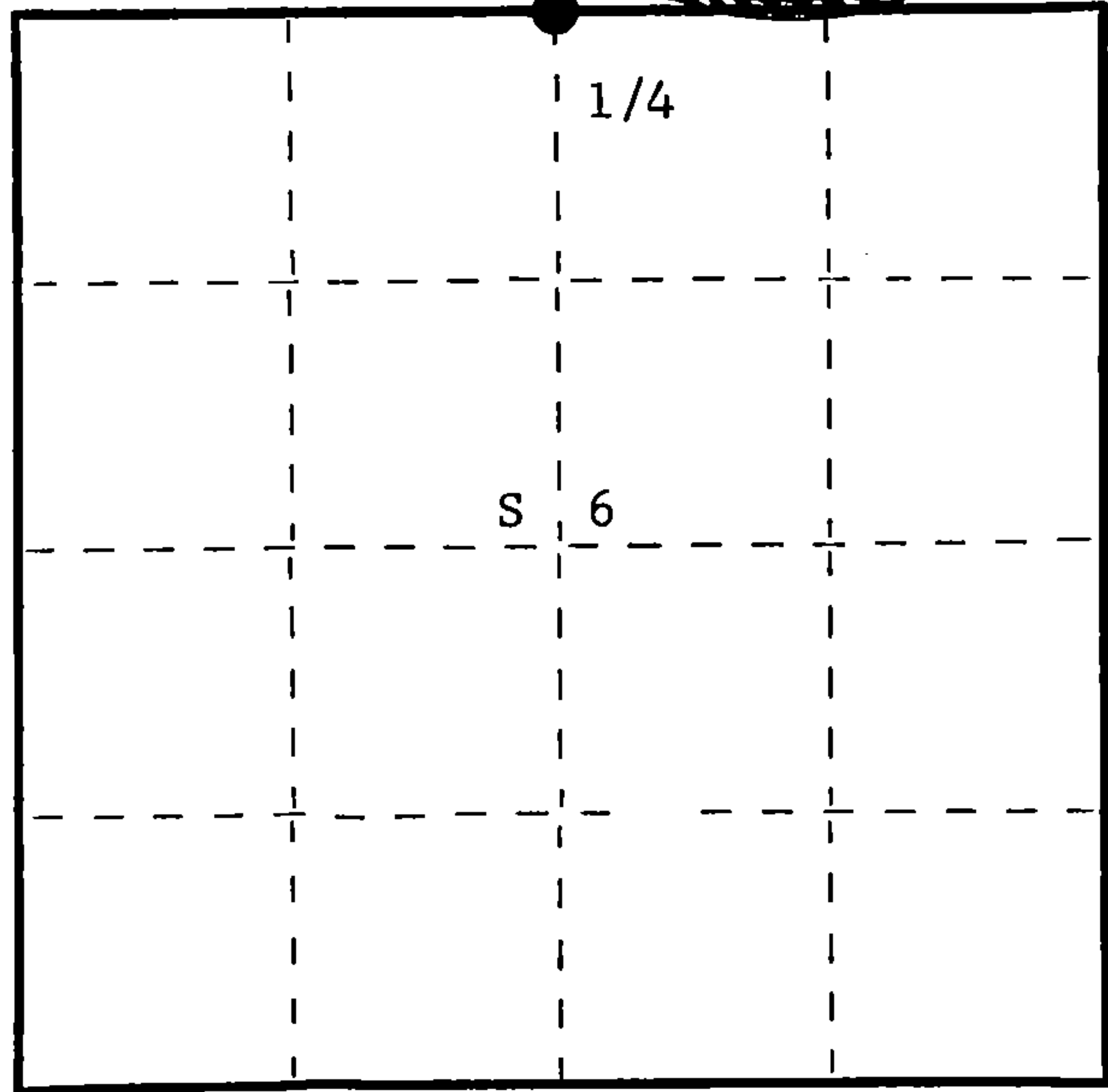

State of Wisconsin }
County of Forest } ss.

I Philip T. Hansen, do hereby
certify that on the 8th day
of October, 1975, I found
evidence of the Quarter
corner of Sections 31 and 6
Township 36 and 37
12 East, Fourth Principal Meridian,
as described hereon; and that from this evidence
I established a new monument and accessories
as described hereon to perpetuate the original
location of this corner.

Resident witnesses:

Glen Barker

Jim Claflin



○ = Corner monument restored.

History of original corner establishment:

Original corner established by Alfred Millard, Government Deputy Surveyor, in 1858.
Corner recovered and restored by H.C. Lawrence, Registered Land Surveyor, in 1956.
Lawrence states he recovered old 1/4 post lying on the ground, moss covered and found
the old point, well sharpened, still in place. Was unable to find any trace of old
bearing trees. Set new hemlock post and marked NBT's:
Sugar 9" N14°W 26 links and
Y. birch 12" S47°E 26 links.

Description of corner evidence found:

Recovered 5" hemlock post, squared and scribed 1/4-S S6, 1/4-S S31 in good condition.
Recovered OBT's: Sugar 9" (11") N14°W 26 links (24.6 links) - scribing grown over.
Y. birch 12" S47°E 26 links (27.2 links) - scribed R12E T36N S6 NBT.

Description of monument and accessories I established to perpetuate the original location of this corner.

Replaced 5" hemlock post with 2-1/2" x 30" Berntsen A-1 Federal Monument. Aluminum
with magnet installed in cap and base. Post projects 6" above ground,
cap stamped -
Old post set up beside new pipe.
NBT: Elm 7" S70°W 14.8 links - scribed 1/4 BT.
Pipe and BT painted blue.

S498
T37N R12E
1/4 S 31
S 6
T36N
1975

Dated at Forest, Wis., this 13th day of October, 1975.

Signature *Philip T. Hansen*, Title Registered Land Surveyor, Registration No. S-498
(County Surveyor, Registered Land Surveyor, or other duly authorized official)

Office of Register of Deeds, County of Forest, I hereby certify that the within
instrument was filed in this office for record on the 16th day of October, 1975
at 2:30 o'clock P. M.

Eugene Stutzman
(Register of Deeds)
By Deputy

DOCUMENT NUMBER -- 107990

FORM 985 H. C. MILLER CO., MILWAUKEE

43712310020
SEE ALSO A-3 T36-R12

R-0-0

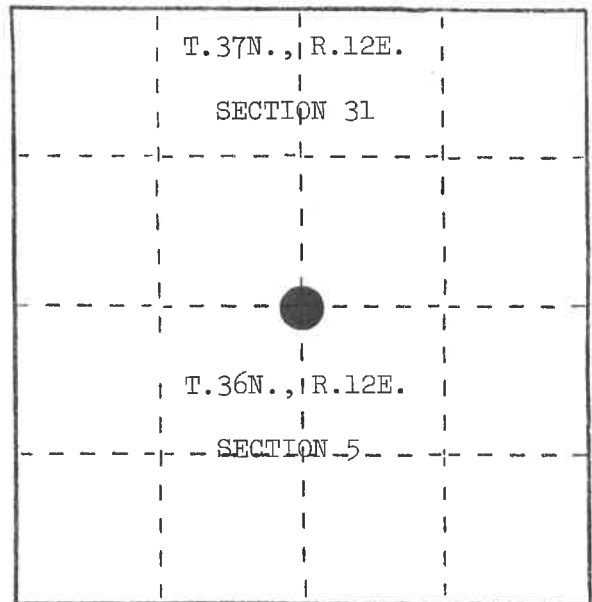
U. S. PUBLIC LAND SURVEY MONUMENT RECORD

INSTRUCTIONS: This record shall show the location of the corner and shall include all of the following nine elements (a through i).

- (a) Identify the corner by reference to the U.S. public land survey system.

○ = Corner monument restored.

Quarter corner common to Section 5, T.36N., R.12E., and Section 31, T.37N., R.12E.



- (b) Describe any record evidence, monument evidence, occupational evidence, testimonial evidence or any other material evidence you considered, and whether the monument was found or placed.

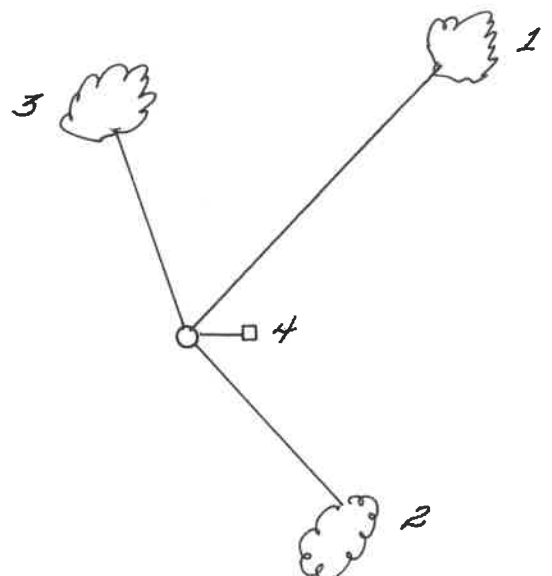
Monument found in place--a Forest Service monument by S-498.

In 1858, Alfred Millard set wood post with the following BTs: Yellow Birch, N.45°E., 26 links; Sugar, 9", S.40°W., 9 links.

- (c) In the plan view drawing below, provide reference ties to at least 4 witness monuments, or, if the location is within a municipality, to at least 2 witness monuments. (Witness monuments shall be made of concrete, natural stone, iron or other equally durable material.) Describe witness monuments.

- (d) Show a plan view drawing depicting the relevant monuments and reference ties which is sufficient in detail to enable accurate relocation of the corner monument if the corner monument is disturbed. Indicate north.

1. Hemlock, 12", N.29°E., 39.81 feet
2. Yellow Birch, 11", S.40°E., 16.57 feet
3. Sugar Maple, 12", N.15°W., 18.02 feet
4. Steel Sign Post, East, 2.00 feet



REGISTER'S OFFICE,
Forest County, Wis.

Received for record this 11th day

of July A.D., 1985 at

3:15 o'clock P.M. and recorded

in Vol. CORNER RESTORATIONS

page 3-3

Paul Aschardner

Register of Deeds

37-12

4371231.062.0

Z-3

SEE ALSO Z-3 T37-R12

Z
3

(e) Describe any material discrepancy between the location of the corner as restored or reestablished and the location of that corner as previously restored or reestablished by distance and direction. Show the discrepancy on the plan view drawing under (d), above. Show the distances between the corner as previously restored or reestablished and (1) the corner as restored or reestablished, and (2) to at least 2 of the witness monuments shown on the drawing in (d), above.

(f) Was the corner restored through acceptance of (1) an obliterated evidence location, or, (2) a found perpetuated location?

A found perpetuated location.

(g&h) Was the corner reestablished through lost corner proportionate methods? If so, show the method, including the directions and distances to other public land survey corners used as evidence or used for proportioning in determining the corner location?

(i) I, Milo E. Stefan
(Type or print name) certify that the corner location shown on this record was determined by me or under my direction and control and that this U.S. Public Land Survey Monument Record is correct and complete to the best of my knowledge and belief.

Milo E. Stefan
Signature

3/22/84
Date

