

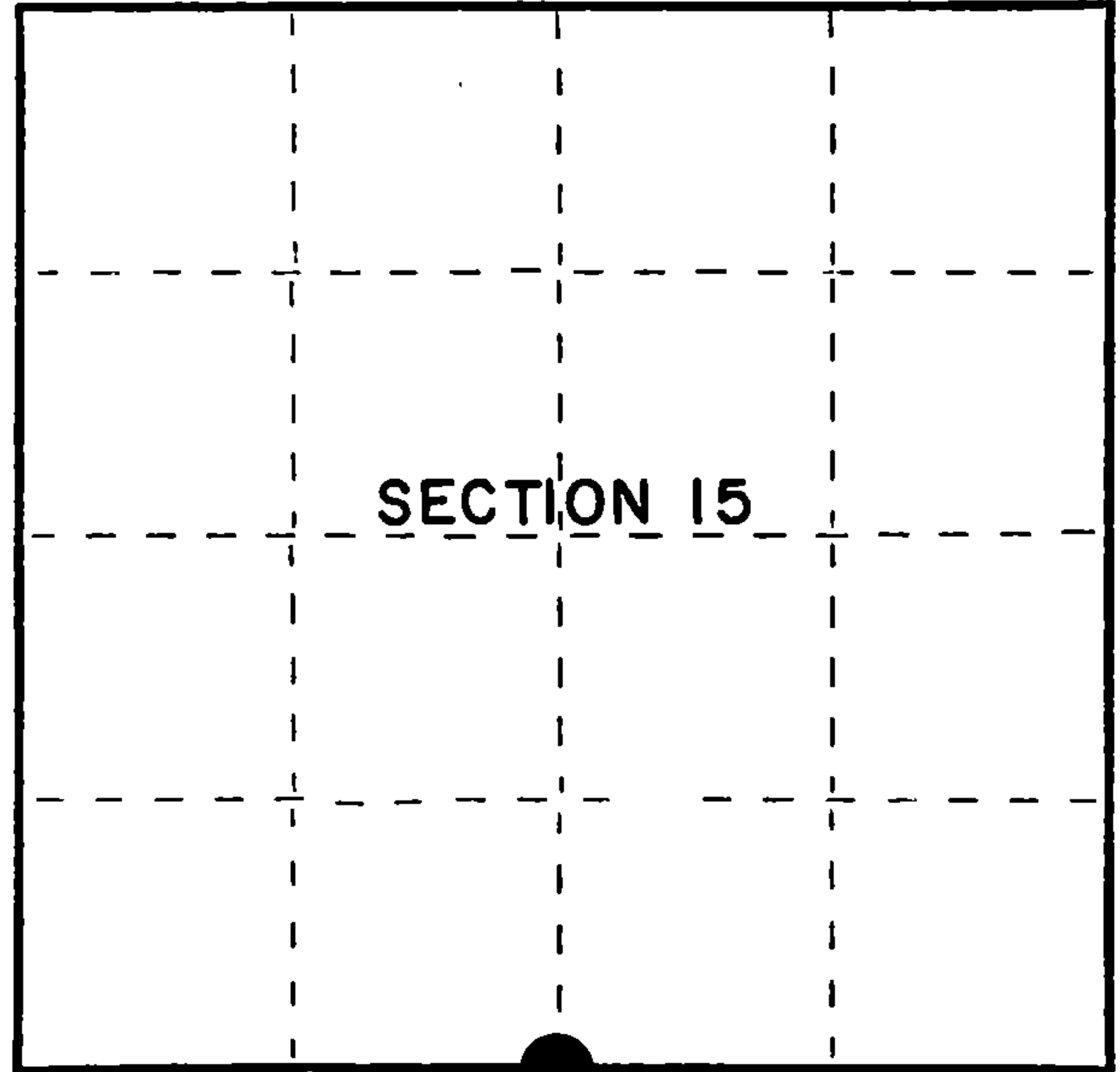
U.S. PUBLIC LAND SURVEY MONUMENT RECORD

Index No. N-15

State of Wisconsin }  
County of Forest } ss.

I Gary L. Pisoni, do hereby  
certify that on the 4th day  
of March, 1993, I found  
evidence of the South Quarter  
corner of Section 15  
Township 37, North, Range  
13 East, Fourth Principal Meridian,  
as described hereon; and that from this evidence  
I established a new monument and accessories  
as described hereon to perpetuate the original  
location of this corner.

Resident witnesses:



● = Corner monument restored.

History of original corner establishment:  
Original Government Survey in 1865 by J.L. Nowlin. West corrected between Sections  
15 and 22, at 40.20 chains, set Quarter Section Post, from which the following bear;

Birch	8"	N60°E	10 lks.
Birch	19"	S40°W	8 lks.

Description of corner evidence found:  
No corner evidence was recovered.

I re-established the corner position at proportionate distance and on line between  
the Southwest and Southeast Section corners of Section 15.

Description of monument and accessories I established to perpetuate the original location of this corner.  
At the corner position, set a 2½ inch diameter aluminum pipe monument, 5 feet long,  
6 inches above the ground surface, with an aluminum cap stamped; T37N R13E, 1/4, S15,  
S22, 1993, S-1634. From which the following new blazed and scribed bearing trees bear;  
(Measurements taken to a nail in side of tree)

Steel Post	6 ft.	N26°E	1.10 feet
Steel Post	6 ft.	S61°E	1.20 feet
Red Maple	22"	N23°W	44.35 feet

Dated at Iron River, MI, ~~Wis.~~ this 22nd day of April, 1993

Signature Gary L. Pisoni Title Land Surveyor Registration No S-1634  
(County Surveyor, Registered Land Surveyor, or other duly authorized official)

Office of Register of Deeds, County of Forest, I hereby certify that the within  
instrument was filed in this office for record on the 12th day of August, 1993  
at 1:30 o'clock P. M.

By Paul Chitt (Register of Deeds) Deputy

FORM NO. 985-A  
H.C. Miller Company  
Stock No. 26273  
DOCUMENT NUMBER  
**148141**

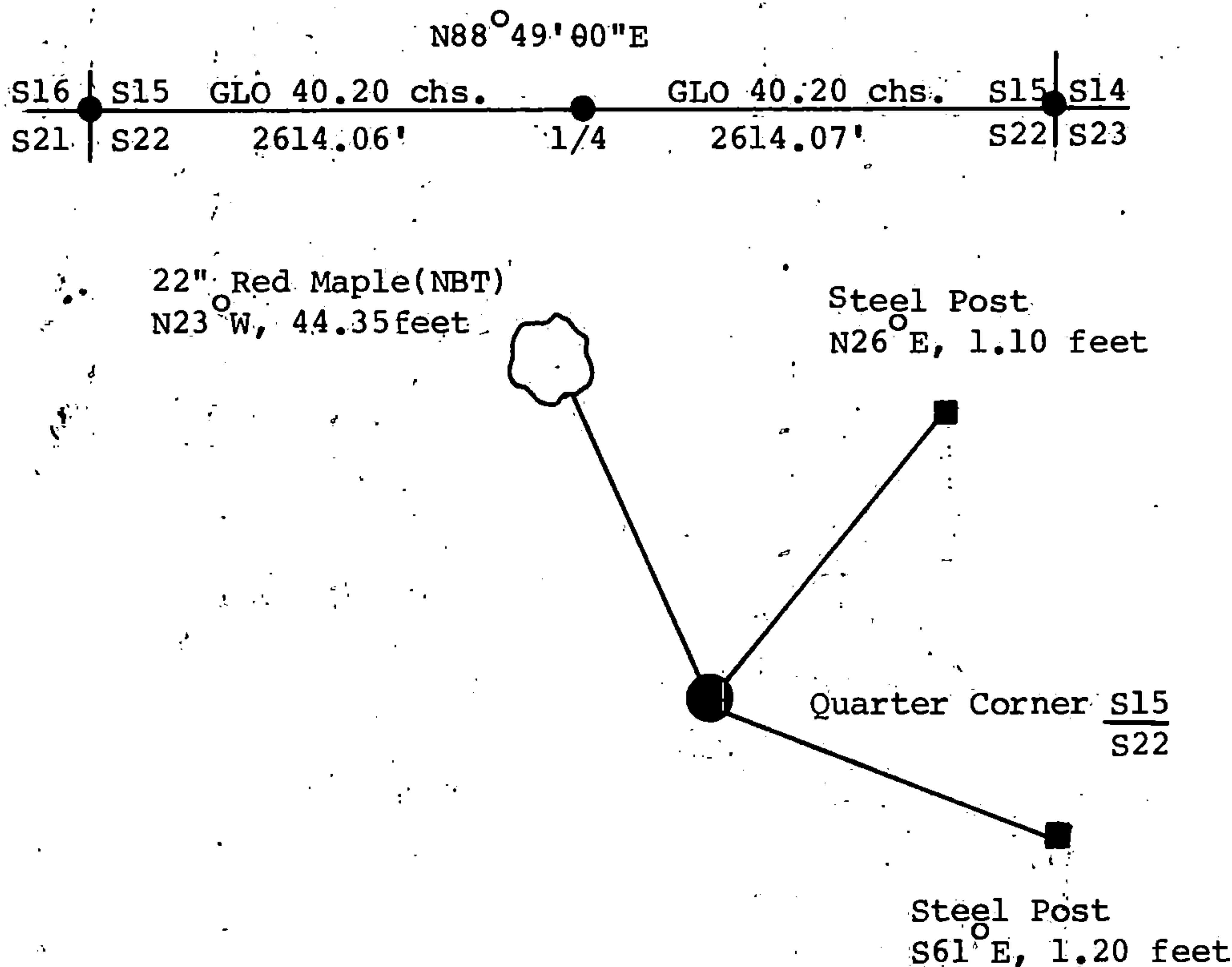
42713150020

(e) Describe any material discrepancy between the location of the corner as restored or reestablished and the location of that corner as previously restored or reestablished by distance and direction. Show the discrepancy on the plan view drawing under (d), above. Show the distances between the corner as previously restored or reestablished and (1) the corner as restored or reestablished, and (2) to at least 2 of the witness monuments shown on the drawing in (d), above.


See drawing below.

(f) Was the corner restored through acceptance of (1) an obliterated evidence location, or, (2) a found perpetuated location?

(g&h) Was the corner reestablished through lost corner proportionate methods? If so, show the method, including the directions and distances to other public land survey corners used as evidence or used for proportioning in determining the corner location?  
Re-established through lost corner proportionate methods.



(i) I, Gary L. Pisoni  
(type or print name) certify that the corner location shown on this record was determined by me or under my direction and control and that this U.S. Public Land Survey Monument Record is correct and complete to the best of my knowledge and belief.



Signature

Date

Survey requested by:

Sue Vap  
District Ranger

8/12/93  
Date