

REGISTER'S OFFICE
Forest County, Wis.
Received for record this 22nd day
of February A.D., 2015 at
11:40 o'clock A.M. and recorded
in Vol. Corner Restoration
page N-9
Erika L. Deaton, Deputy
Register of Deeds

RS-7150-11 (9/1/66)

CERTIFIED LAND CORNER RESTORATION

State of Wisconsin }
County of Forest } ss.

I, Randy R. Erickson, do hereby certify that on the 11th day of Sept, 2014
I found evidence of the Southwest corner of Section 16
Township 37 North, Range 13 East, Fourth Principal Meridian, as described
hereon; and that from this evidence I established a new monument and accessories as described hereon to per-
petuate the original location of this corner:

Description of original monument and accessories and subsequent restorations:

1865 J.L. Nowlin set a wood post and marked Bearing Trees:
Birch 20" N 25° E 30 lks Birch 18" N 54° W 50 lks
1993 Gary Posoni, RLS #1634 restored corner at a proportionate distance
north and south, and used center line of road to control departure. Set a 2½"
x 36" aluminum monument with a 3" aluminum cap stamped to identify the corner
Set 6" below road surface. marked bearing trees:
Red Maple 11" N 31° E 55.82 ft Red Maple 12" N 85° E 36.90 ft
Sugar Maple 7" S 32° W 43.39 ft Red maple 7" S 67° W 24.86 ft.
Set steel sign post West 13.75 feet.

Description of corner evidence found:

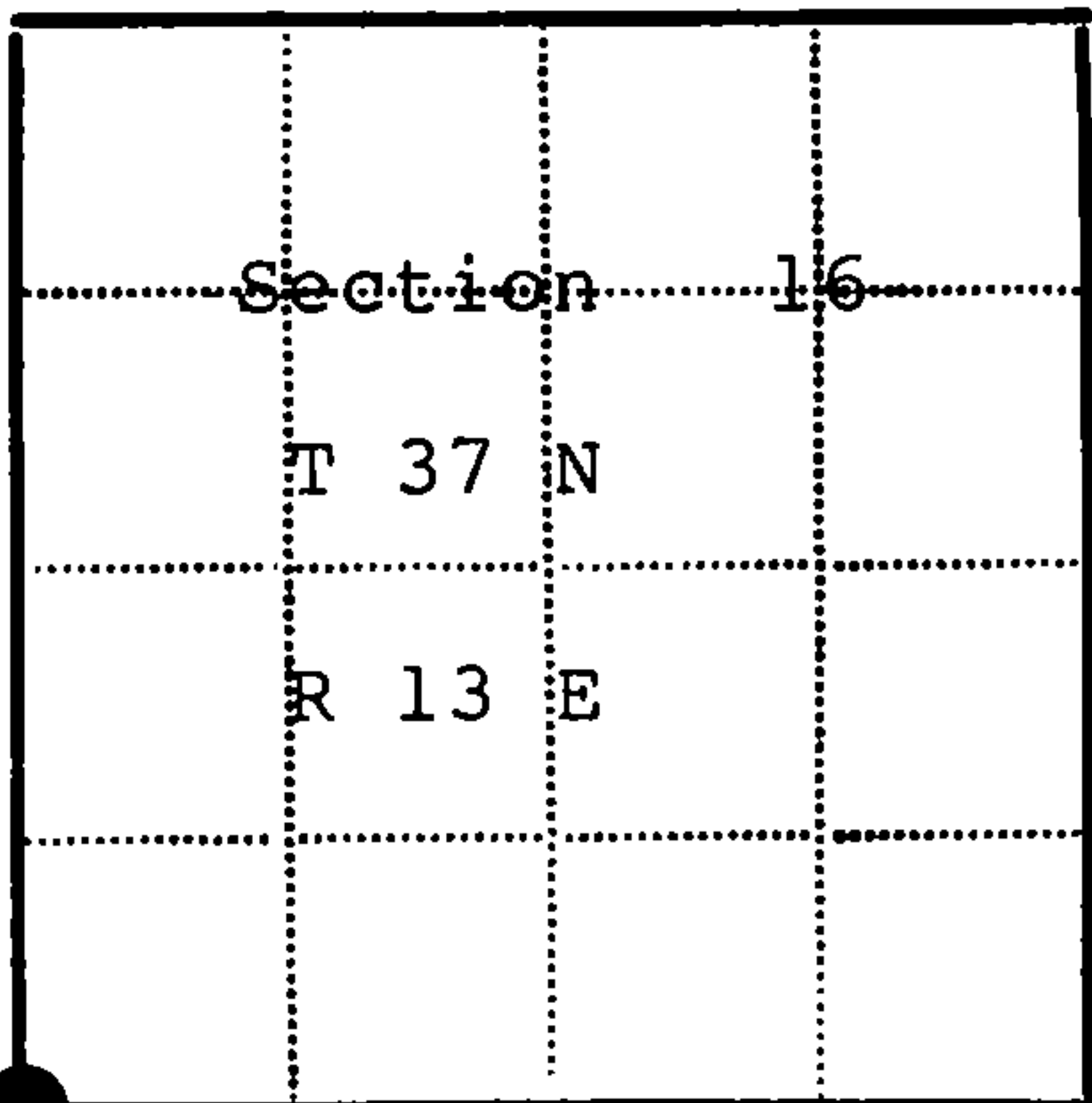

Recovered 1993 monument with cap knocked off and bent by grader. Found 3 of
the 4 bearing trees still alive with the exception of the 12" Red Maple N 85° E
36.90 feet being gone. (bulldozed out) Steel sign post west 13.75 feet is
still there, but sign needed replacement.

Description of monument and accessories I established to perpetuate the location of this corner:

Replaced damaged aluminum monument with a ½" x 24" iron rebar set 8" below
the road surface. Existing Bearing Trees:

Red Maple	13" (11")	N 31° E	55.82 feet
Sugar Maple	10" (7")	S 32° W	43.39 feet
Red Maple	8" (7")	S 67° W	24.86 feet
Steel Sign Post	West		13.75 feet

Established Wisconsin North Zone State Plane Coordinates for corner
N 189369.122 E 2254019.901 NAD 83 2011 U.S. Foot



● - Corner monument restored
□ -

Resident witnesses.....

Dated at Park Falls Wisconsin, this 22 day of Sept
19 2014

Signature [Signature] Title Professional L.S.
(County Surveyor, Registered Land Surveyor, or other duly authorized official)

Surveyors Registration No. 1897

Office of.....County of.....

I hereby certify that the within instrument was filed in this office for record
on the.....day of.....19....., and was filed in Book
No.....Page No.....of County Records.

Signature.....Title.....

Township 37 North, Range 13 East, Section 16, Index No., Page No.

4371317 0000

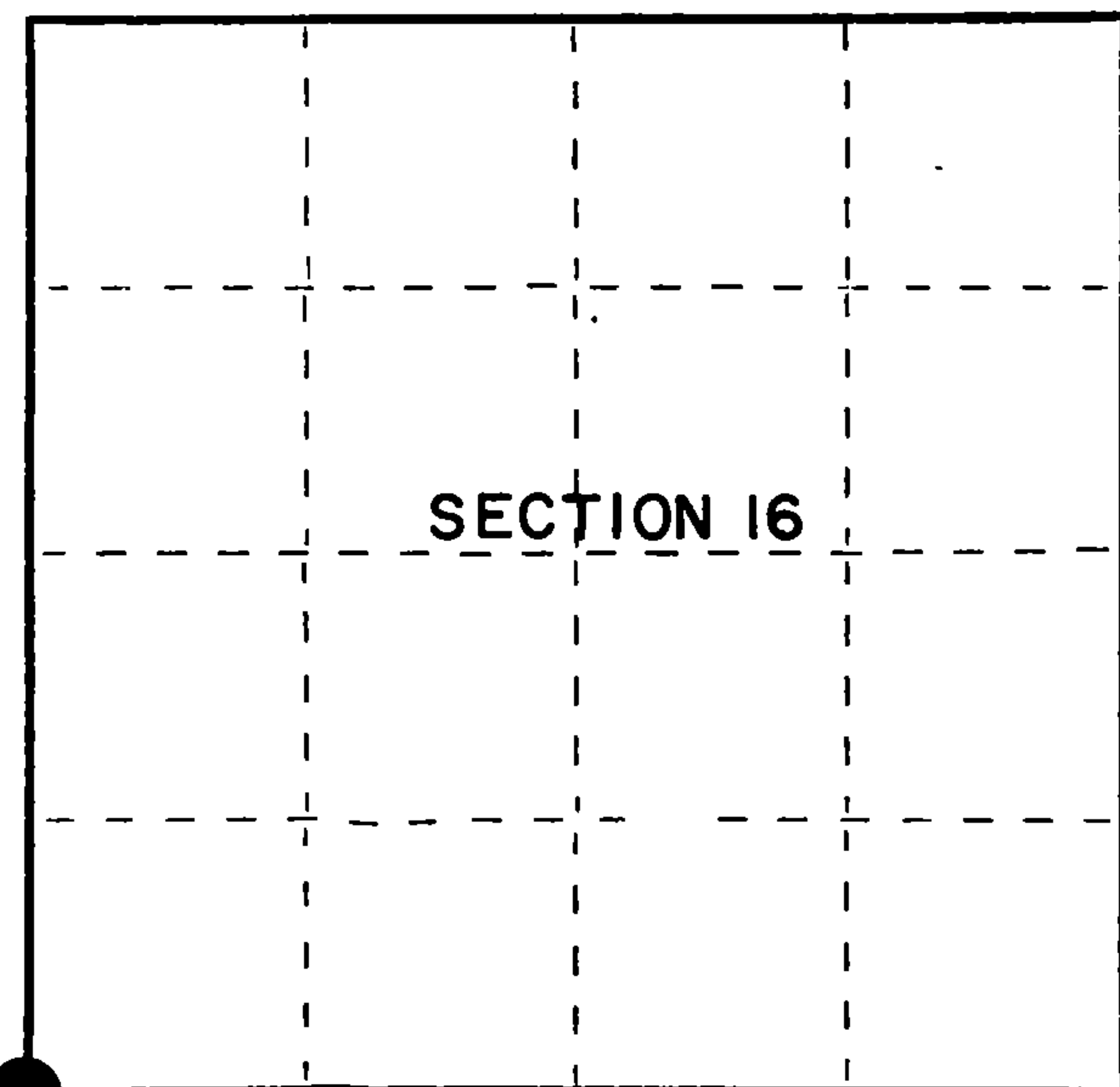
U.S. PUBLIC LAND SURVEY MONUMENT RECORD

Index No. N-9

State of Wisconsin }
County of Forest } ss.

I, Gary L. Pisoni, do hereby certify that on the 1st day of March, 1993, I found evidence of the Southwest Section corner of Section 16 Township 37, North, Range 13 East, Fourth Principal Meridian, as described hereon; and that from this evidence I established a new monument and accessories as described hereon to perpetuate the original location of this corner.

Resident witnesses:



● = Corner monument restored.

History of original corner establishment:
Original Government Survey in 1865 by J.L. Nowlin. North between Sections 20 and 21, at 80.00 chains, set Section Corner Post, from which the following bear;

Birch	20"	N25°E	30 lks.
Birch	18"	N54°W	50 lks.

Description of corner evidence found:

No original corner evidence was recovered. No other evidence was recovered.

I re-established the corner position at proportionate distance between the Northwest Section Corner of Section 9 and the West Quarter Corner of Section 21, and in the center-line of a North-South woods road.

Description of monument and accessories I established to perpetuate the original location of this corner.
At the corner position, set a 2½ inch diameter aluminum pipe monument, 3 feet long, 6 inches below the surface of the road, with an aluminum cap stamped; T37N, R13E, S16, S17, S20, S21, 1993, S-1634. From which the following new blazed and scribed bearing trees bear;

Red Maple	11"	N31°E	55.82 feet
Red Maple	12"	N85°E	36.90 feet
Sugar Maple	7"	S32°W	43.39 feet
Red Maple	7"	S67°W	24.86 feet
Steel Sign Post		West	13.75 feet

Dated at Iron River, MI, ~~xxx~~ this 22nd day of April, 1993

Signature Gary L. Pisoni Title Land Surveyor Registration No. S-1634
(County Surveyor, Registered Land Surveyor, or other duly authorized official)

Office of Register of Deeds, County of Forest, I hereby certify that the within instrument was filed in this office for record on the 12th day of August, 1993 at 1:25 o'clock P M.

By Deak Chitko Register of Deeds Deputy

FORM NO. 985-A

H.C. Miller Company

Stock No. 26273
DOCUMENT NUMBER
148155

43713170000

(e) Describe any material discrepancy between the location of the corner as restored or reestablished and the location of that corner as previously restored or reestablished by distance and direction. Show the discrepancy on the plan view drawing under (d), above. Show the distances between the corner as previously restored or reestablished and (1) the corner as restored or reestablished, and (2) to at least 2 of the witness monuments shown on the drawing in (d), above.

See drawing below.

(f) Was the corner restored through acceptance of (1) an obliterated evidence location, or, (2) a found perpetuated location?

(g&h) Was the corner reestablished through lost corner proportionate methods? If so, show the method, including the directions and distances to other public land survey corners used as evidence or used for proportioning in determining the corner location?

Reestablished through lost corner proportionate methods.

11" Red Maple(NBT)
N31°E, 55.82 feet

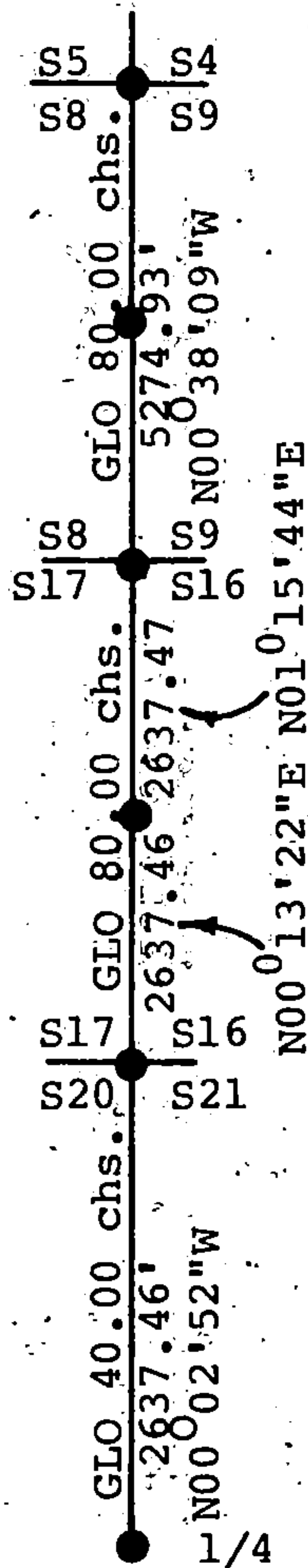
12" Red Maple(NBT)
N85°E, 36.90 feet

Steel Sign Post
West, 13.75 feet

Section Corner S17|S16
S20|S21

7" Red Maple(NBT)
S67°W, 24.86-feet

7" Sugar Maple(NBT)
S32°W, 43.39 feet



(i) I, Gary L. Pisoni
(type or print name) certify that the corner location shown on this record was determined by me or under my direction and control and that this U.S. Public Land Survey Monument Record is correct and complete to the best of my knowledge and belief.

Signature

Date

Survey requested by:

Sue Vap
District Ranger

8/12/93
Date

