

## CERTIFIED LAND CORNER RESTORATION

State of Wisconsin

County of Forest

ss.

I Jean F. Resvick, do hereby certify that on the 9th day of July, 1970, I found evidence of the Southwest Section corner of Section 9 Township 37 North, Range 15 East, Fourth Principal Meridian, as described hereon; and that from this evidence I established a new monument and accessories as described hereon to perpetuate the original location of this corner:

## Description of original monument and accessories and subsequent restorations:

Surveyed in 1865 by J.L. Nowlin.

80.00 chains North between section 16 and 17, set post.

Fir 7, N44E, 6 lks.

Fir 10, N29W, 25 lks.

South 11.50 chain, Stream 10 lks. wide, runs NE

## Description of corner evidence found:

11.50 Chains north of stream found squared post.

Consolidated poster on fallen 10 inch Balsam which is scribed bears S3E, 32 lks. from post. Distance north to quarter corner chains 5 chains short.

Iron pipe found 17.5 chains north.

## Description of monument and accessories I established to perpetuate the original location of this corner:

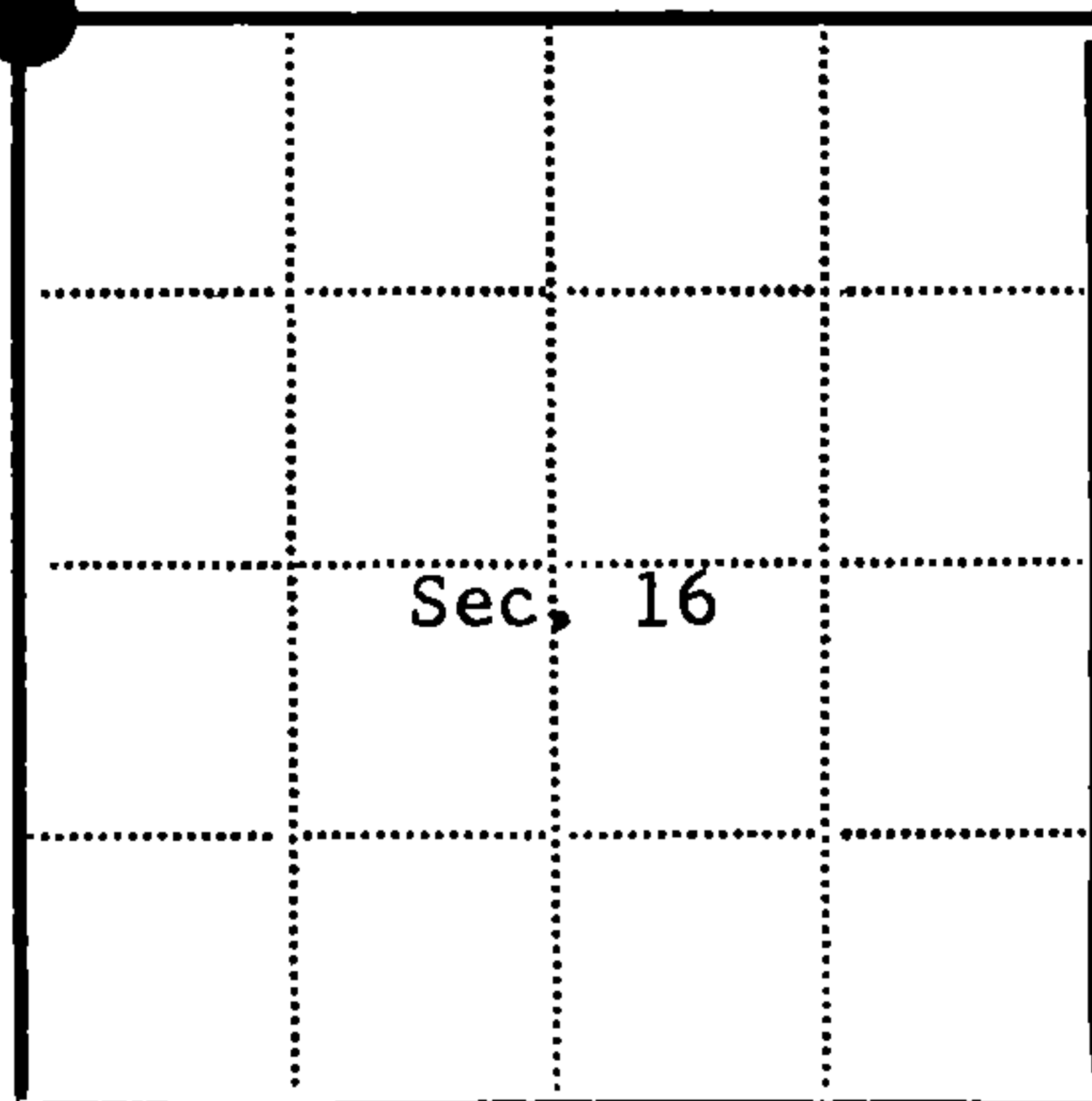

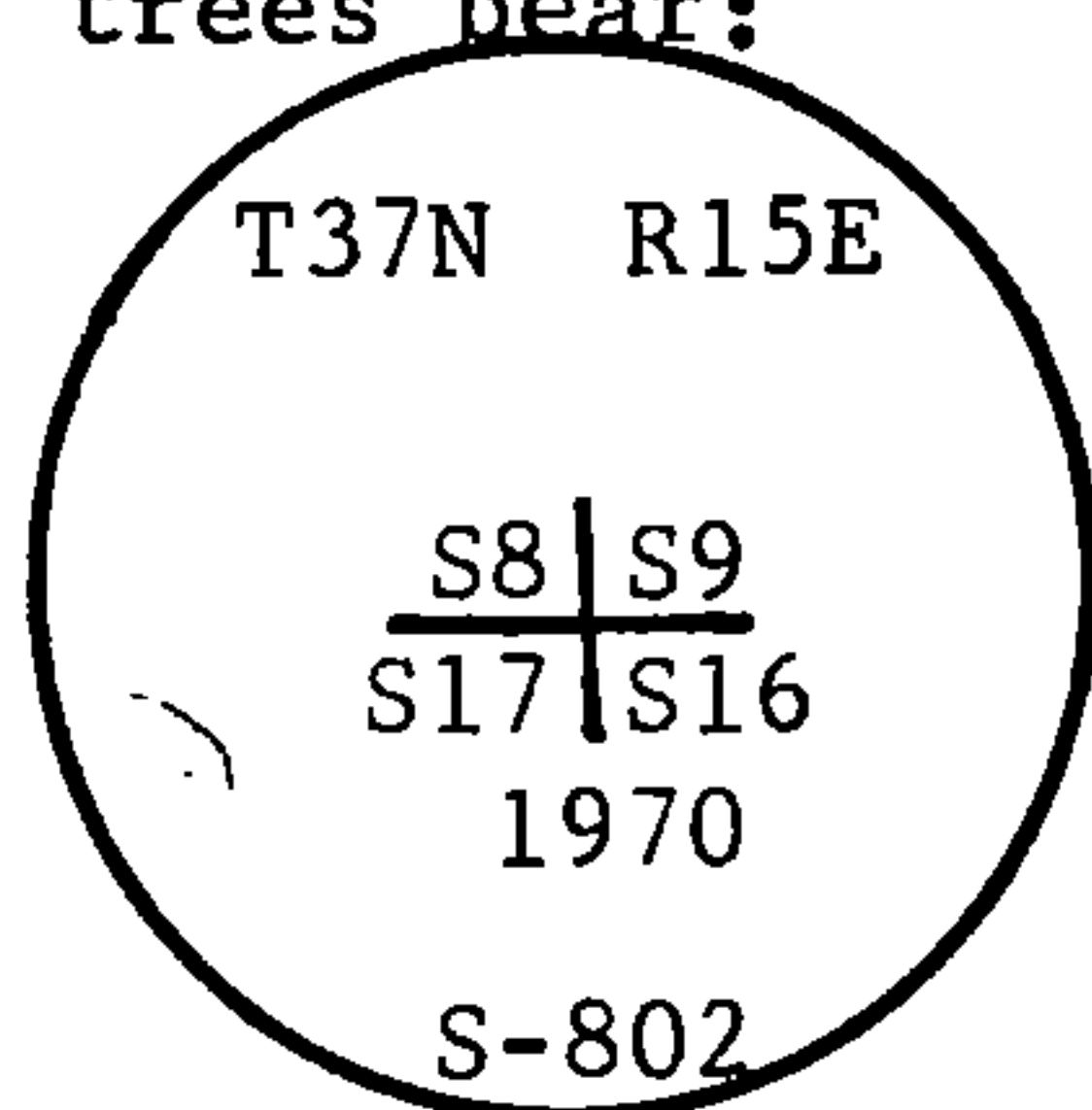
I accepted post as best available evidence and replaced post with a 2 inch. diameter, galvanized iron pipe, 5 ft. long, filled with concrete with brass cap stamped:

From which the following new, blazed and scribed bearing trees bear:

Cedar 7, S20E, 22.46 Ft.

Cedar 3, S13W, 22.05 ft.

Sign post 1 ft. Northeast of Monument



= Corner monument restored



=

Resident witnesses

Dated at Rhinelanders Wisconsin, this 2 day of May 1973.

Signature Jean F. Resvick Title Land Surveyor  
(County Surveyor, Registered Land Surveyor, or other duly authorized official)

Surveyors Registration No. S-802 DOCUMENT NUMBER 104443

Office of Register of Deeds County of Forest

I hereby certify that the within instrument was filed in this office for record on the 13th day of November 1973, and was filed in Book No. J-9 of County Records.

Signature Eugene Stutzman Title

Township 37 North, Range 15 East, Section 16, Index No. J-9, Page No.

43715080000

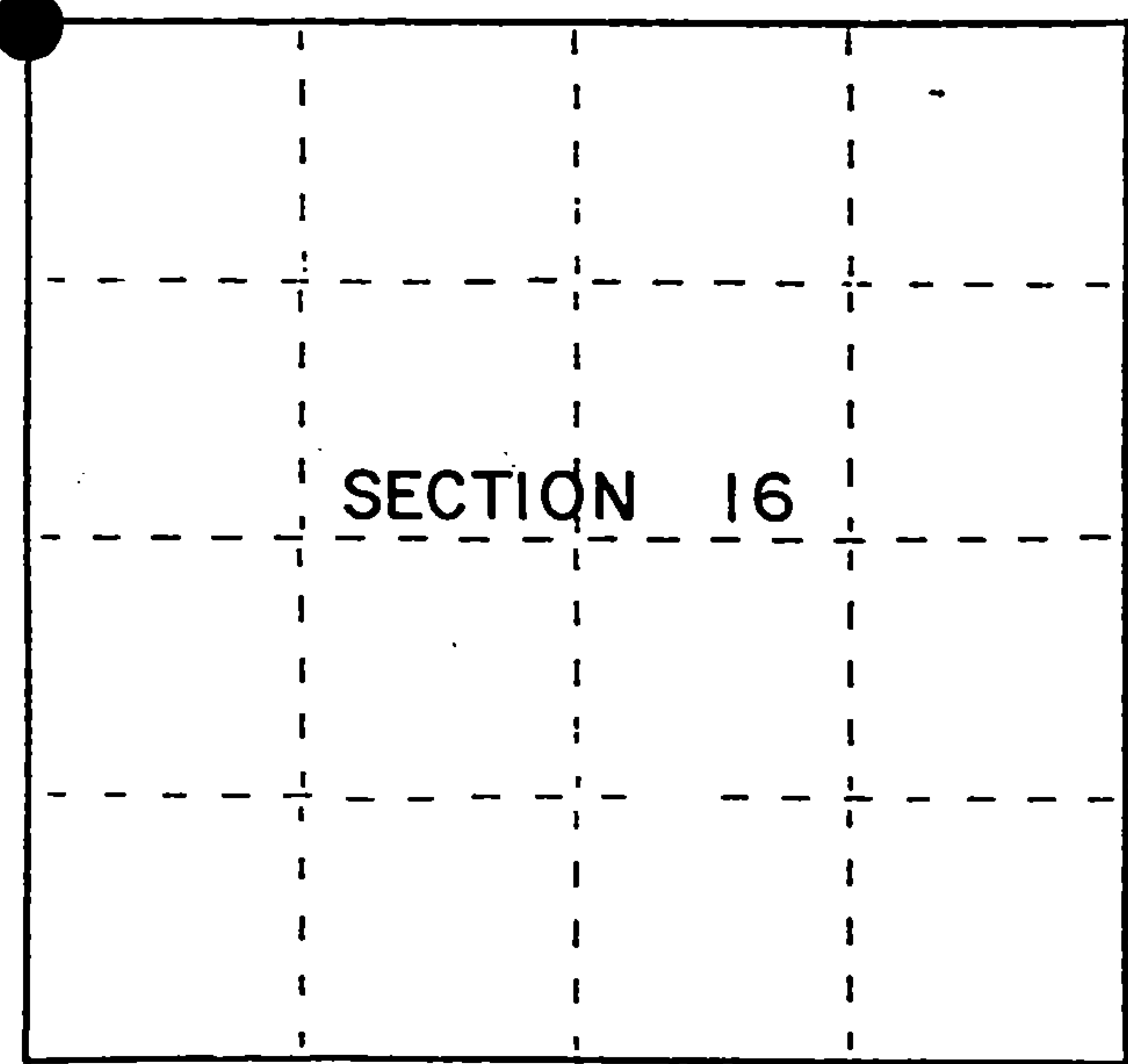
U.S. PUBLIC LAND SURVEY MONUMENT RECORD

Index No. J - 9

State of Wisconsin }  
County of Forest } ss.

I, Gary L. Pisoni, do hereby  
certify that on the 8th day  
of February, 1994, I found  
evidence of the Northwest Section  
corner of Section 16  
Township 37, North, Range  
15 East, Fourth Principal Meridian,  
as described hereon; and that from this evidence  
I established a new monument and accessories  
as described hereon to perpetuate the original  
location of this corner.

Resident witnesses:



● = Corner monument restored.

History of original corner establishment:  
Original Government Survey in 1865 by J.L. Nowlin. North bet. Sections 16 and 17, at  
80.00 chains, set post, from which the following bear; Fir, 7", N44°E, 6 lks., Fir, 10"  
N29°W, 25 lks.  
On 7-9-70, Jean Resvick found a squared wood post and a Consolidated Paper Co. poster  
on a fallen 10" scribed Balsam. In place of wood post, set a 2 inch diameter galvanized  
iron pipe, 5 feet long, with a brass cap stamped; T37N, R15E, S8, S9, S16, S17, 1970,  
S-802. Blazed and scribed the following bearing trees;

Cedar	7"	S20°E	22.46 feet
Cedar	3"	S13°W	22.05 feet
Sign Post		Northeast	1.00 feet

Description of corner evidence found:

Found the bearing trees listed above, up-rooted and lying on their side.

Sign Post, Northeast, 1.36 feet

Description of monument and accessories I established to perpetuate the original location of this corner.  
Blazed and scribed the following new bearing trees; (Measurements are taken to a nail  
in side of tree)

Cedar	9"	S13°W	45.85 feet
Cedar	15"	N65°E	68.12 feet
Cedar	7"	N24°E	53.21 feet
Tamarack	16"	N40°E	76.31 feet

Dated at Iron River, MI this 22nd day of April, 1994

Signature Gary L. Pisoni Title Land Surveyor Registration No. S-1634  
(County Surveyor, Registered Land Surveyor, or other duly authorized official)

Office of Register of Deeds, County of Forest, I hereby certify that the within  
instrument was filed in this office for record on the 20th day of March, 1997  
at 1:30 o'clock P. M.

(Register of Deeds)

By [Signature] Deputy

FORM NO. 985-A  
H.C. Miller Company  
Stock No. 26273  
158129

43715 080000




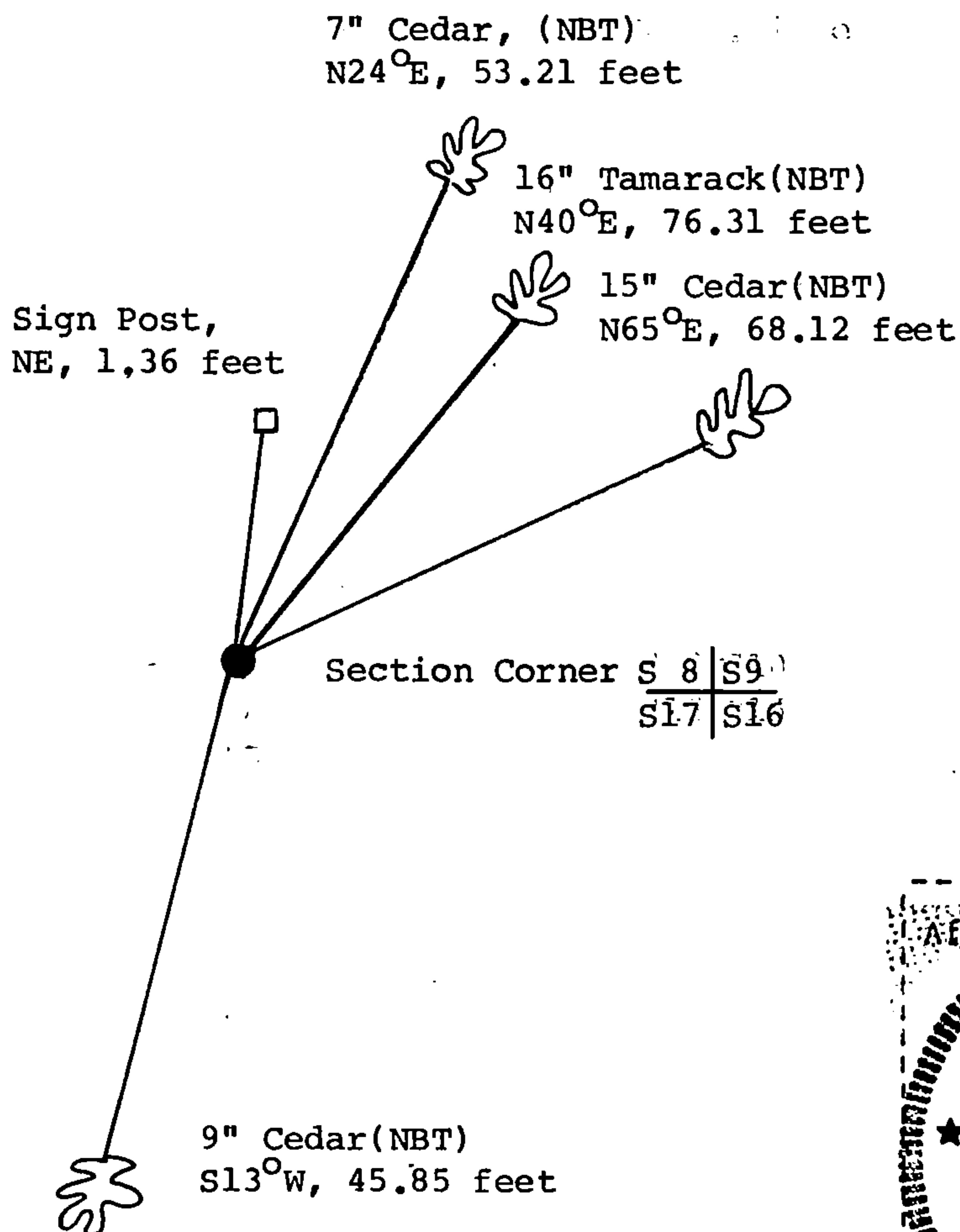
(e) Describe any material discrepancy between the location of the corner as restored or reestablished and the location of that corner as previously restored or reestablished by distance and direction. Show the discrepancy on the plan view drawing under (d), above. Show the distances between the corner as previously restored or reestablished and (1) the corner as restored or reestablished, and (2) to at least 2 of the witness monuments shown on the drawing in (d), above.

See drawing below.

(f) Was the corner restored through acceptance of (1) an obliterated evidence location, or, (2) a found perpetuated location?

Restored from acceptance of a found perpetuated location.

(g&h) Was the corner reestablished through lost corner proportionate methods? If so, show the method, including the directions and distances to other public land survey corners used as evidence or used for proportioning in determining the corner location?



(i) I, Gary L. Pisoni  
(type or print name) certify that the corner location shown  
on this record was determined by me or under my direction and  
control and that this U.S. Public Land Survey Monument Record is  
correct and complete to the best of my knowledge and belief.

Signature

Date

6-15-95