

CERTIFIED LAND CORNER RESTORATION

State of Wisconsin

County of Forest

ss.

I, Jean F. Resvick, do hereby certify that on the 7th day of September, 19 72,
I found evidence of the East Quarter corner of Section 13
Township 37 North, Range 15 East, Fourth Principal Meridian, as described
hereon; and that from this evidence I established a new monument and accessories as described hereon to per-
petuate the original location of this corner:

Description of original monument and accessories and subsequent restorations:

Surveyed in 1857 by Artemas Curtis.

North between sections 13 and 18. 40.0 chains set quarter section post between sections 13,18.

Hemlock, 15", N44W, 18 lks.

Hemlock, 8", S50E, 13 lks.

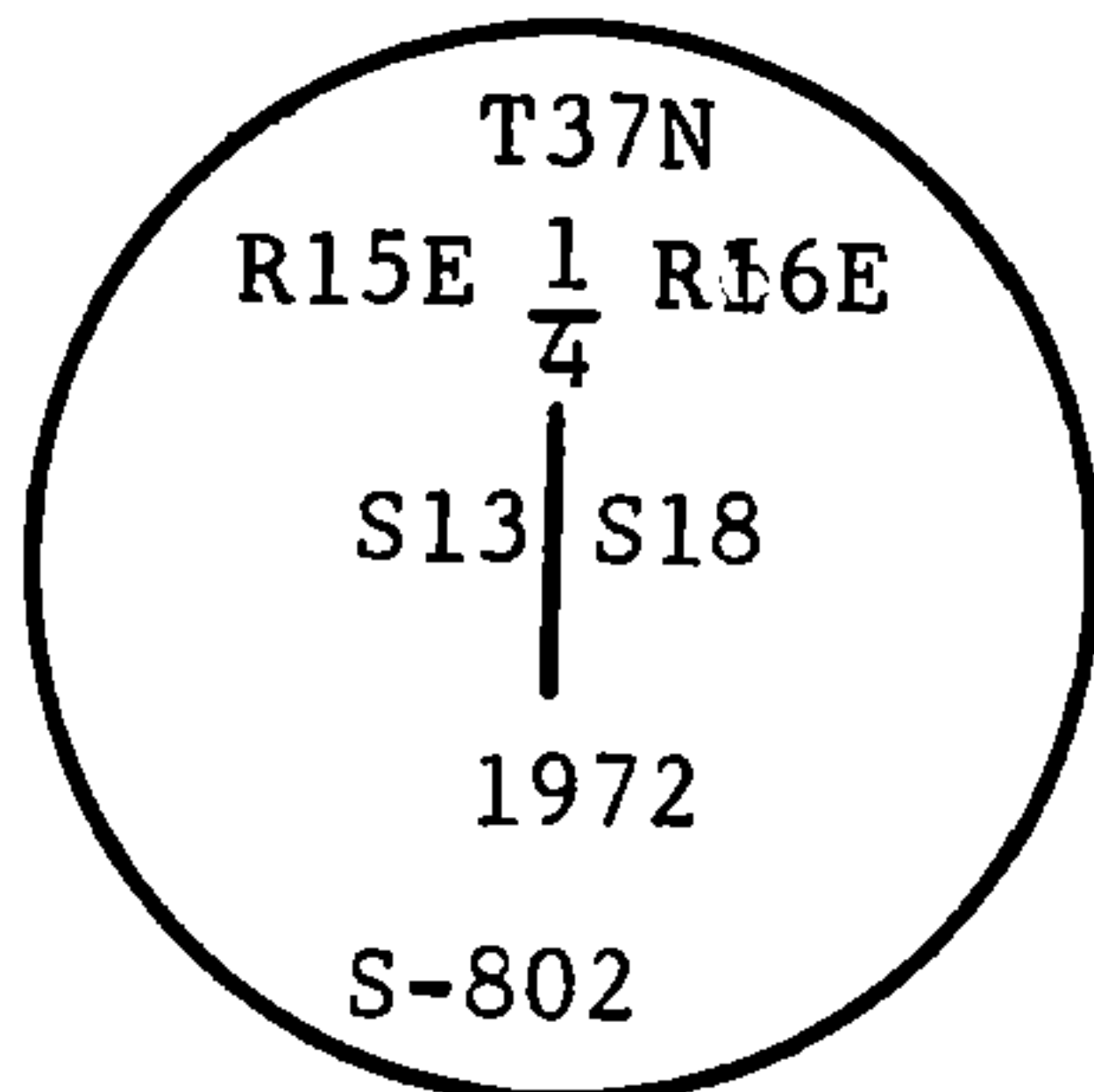
Description of corner evidence found:

4"x4" scribed cedar post in a mound of rock.

Hemlock stump, bears S50E, 13 lks.

Hemlock stump, bears N44W, 18 lks.

Description of monument and accessories I established to perpetuate the original location of this corner:

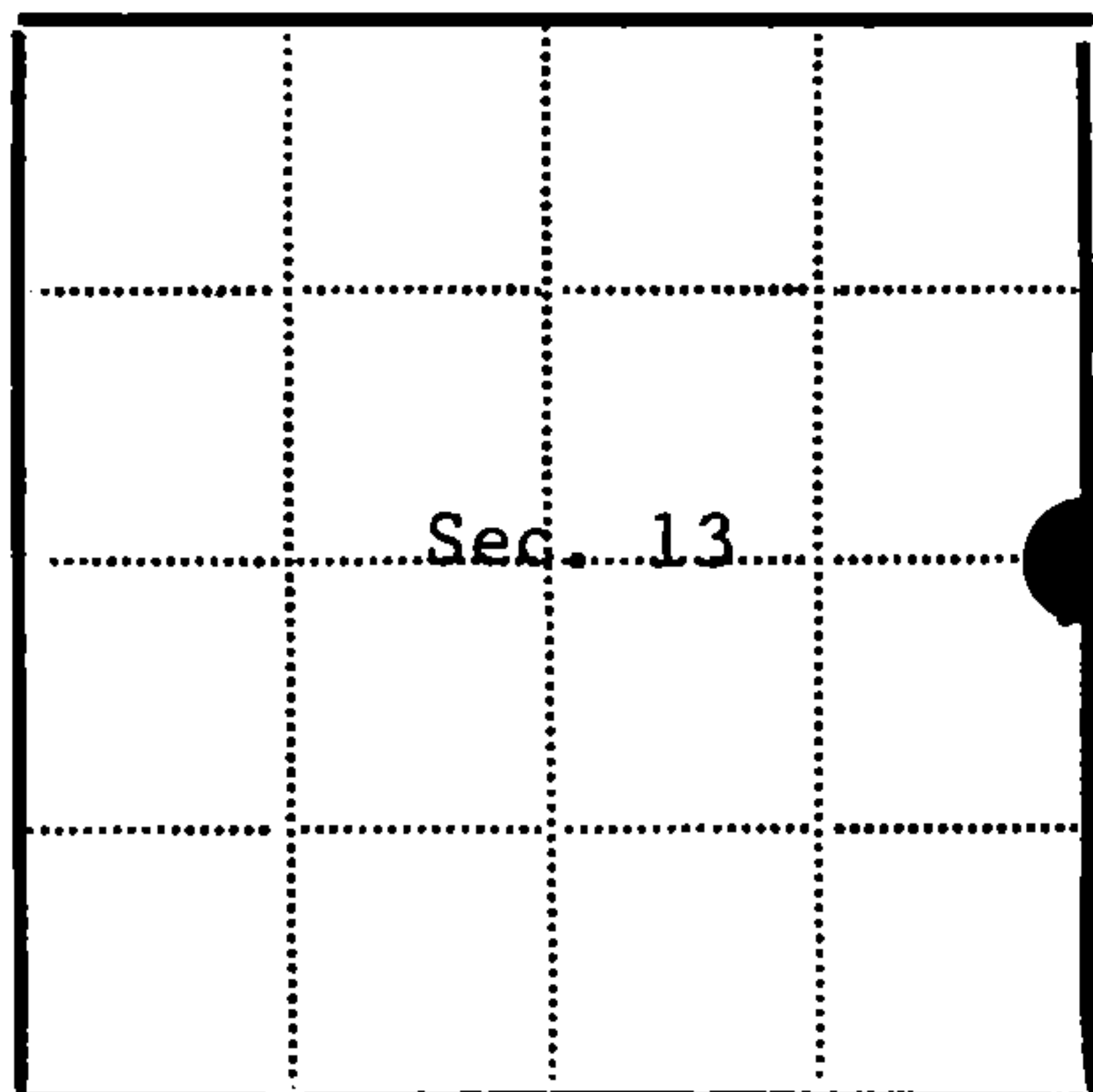
Replaced post found with a 2 inch. inside diam. galvanized wrought iron pipe 5 feet long,
filled with concrete with a brass cap marked:

From which the following accessories bear:

W. Birch, 10", N18E, 32.50 feet

Steel sign post, 2.0 feet, West
of the monument

No other accessories available



● = Corner monument restored

□ =

Resident witnesses

Dated at Rhineland
19 72Wisconsin, this 21st day of November

Signature

Jean F. ResvickTitle Land Surveyor

(County Surveyor, Registered Land Surveyor, or other duly authorized official)

Surveyors Registration No. S-802

DOCUMENT No.

102914Office of Register of Deeds County of ForestI hereby certify that the within instrument was filed in this office for record
on the 15th day of February, 19 73 and was filed in Book
No. _____ Page No. _____ of County Records.

Signature

Eugene StutzmanTitle Register of DeedsTownship 37 North, Range 15 EastSection 13Index No. L-25

Page No. _____

43715132000



25

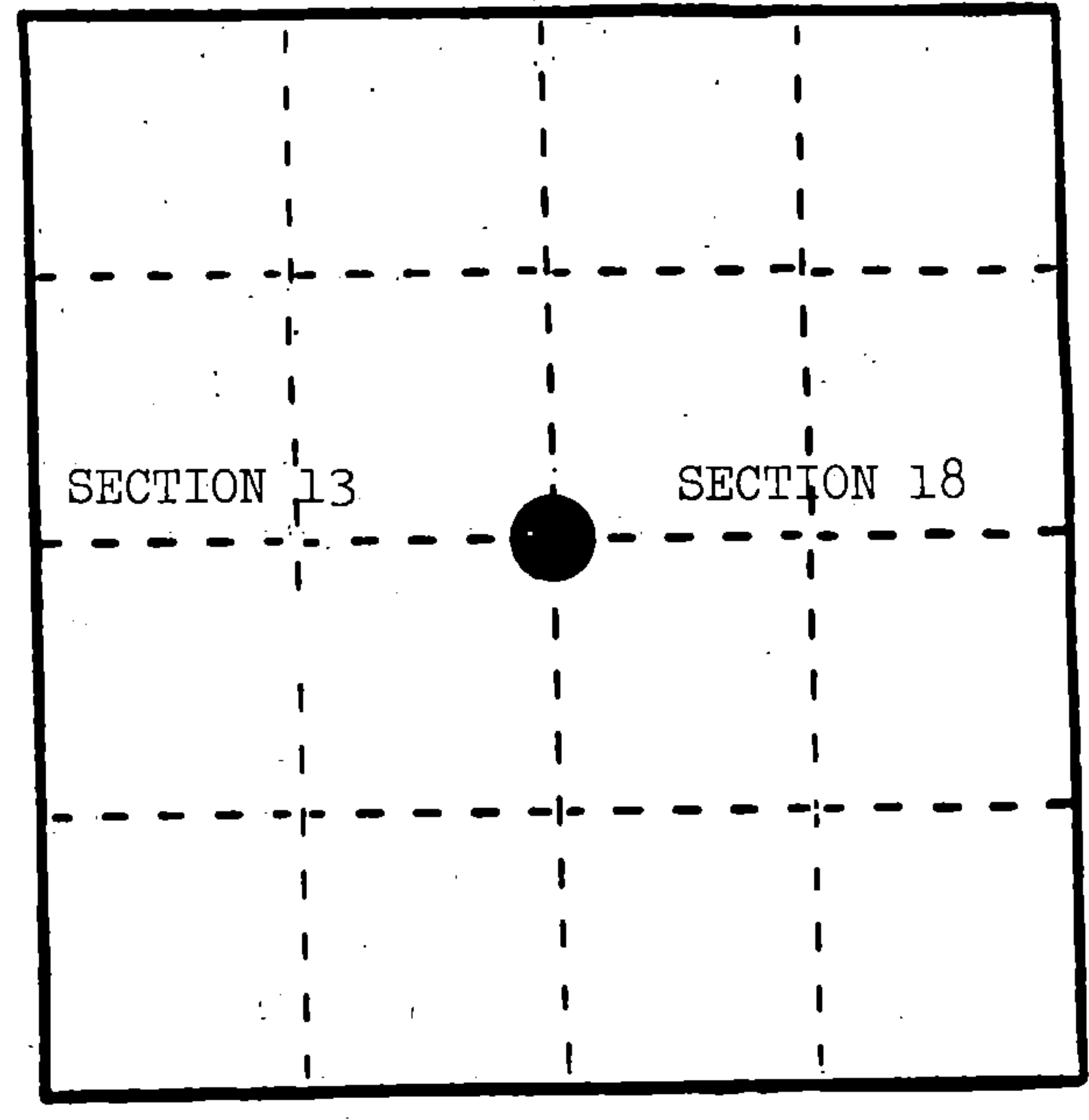
DOCUMENT NUMBER **131253**

U. S. PUBLIC LAND SURVEY MONUMENT RECORD

INSTRUCTIONS: This record shall show the location of the corner and shall include all of the following nine elements (a through i).

- (a) Identify the corner by reference to the U.S. public land survey system.
- = Corner monument restored.

Quarter corner common to Sections 13 and 18,
T.37N., R.15-16E.



REGISTER'S OFFICE
Forest County, Wis.
Received for record this 8th day
of October A.D., 1986 at
1:25 o'clock P.M. and recorded
in Vol. CORNER RESTORATIONS
page L-25
Paul Aschenbrenner
Register of Deeds

- (b) Describe any record evidence, monument evidence, occupational evidence, testimonial evidence or any other material evidence you considered, and whether the monument was found or placed.

In 1857, Artemas Curtis set a wood post with the following BTs: Hemlock, 15", N.44°W., 18 links; Hemlock, 8", S.50°E., 13 links.

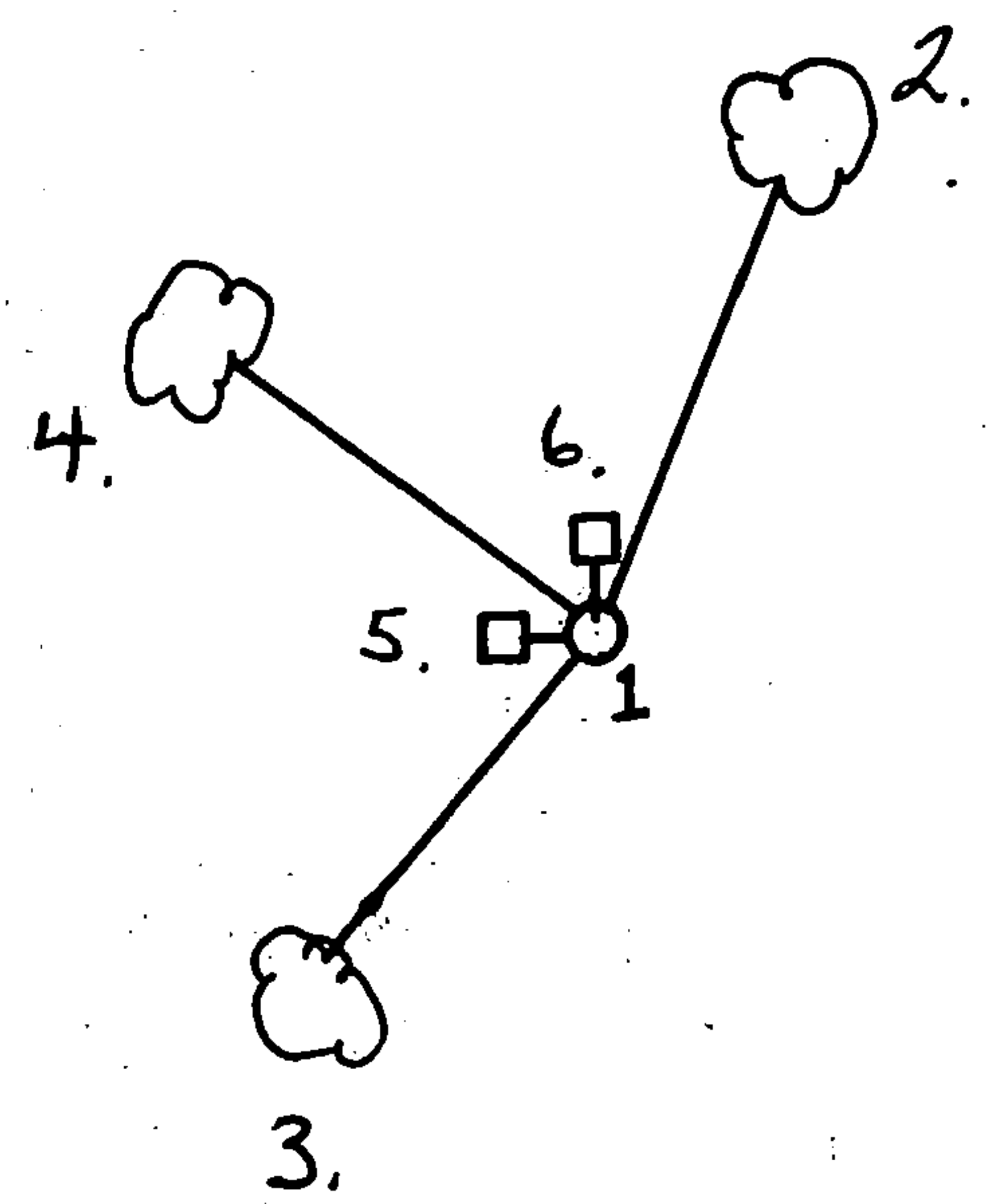
In 1972, Jean Resvick found 4" x 4" scribed Cedar post in rock mound and original Hemlock stumps. Set White Birch, 10", N.18°E., 32.50 feet and iron post, west, 2.0 feet.

In 1985, Dean Yound and Don Huettl found corner and accessories by Resvick. They added two new BTs and sign post.

- (c) In the plan view drawing below, provide reference ties to at least 4 witness monuments, or, if the location is within a municipality, to at least 2 witness monuments. (Witness monuments shall be made of concrete, natural stone, iron or other equally durable material.)
Describe witness monuments.

- (d) Show a plan view drawing depicting the relevant monuments and reference ties which is sufficient in detail to enable accurate relocation of the corner monument if the corner monument is disturbed. Indicate north.

1. Brass cap monument
2. White Birch, 14", N.18°E., 32.50 feet
3. Balsam, 6", S.42°W., 34.91 feet (New)
4. Balsam, 7", N.47°W., 34.00 feet (New)
5. Steel Sign Post, 5', West, 2.00 feet
6. Steel Sign Post, ~~5'~~ 7', North, 2.00 feet (New)



- (e) Describe any material discrepancy between the location of the corner as restored or reestablished and the location of that corner as previously restored or reestablished by distance and direction. Show the discrepancy on the plan view drawing under (d), above. Show the distances between the corner as previously restored or reestablished and (1) the corner as restored or reestablished, and (2) to at least 2 of the witness monuments shown on the drawing in (d), above.

None

- (f) Was the corner restored through acceptance of (1) an obliterated evidence location, or, (2) a found perpetuated location?

(2) a found perpetuated location.

- (g&h) Was the corner reestablished through lost corner proportionate methods? If so, show the method, including the directions and distances to other public land survey corners used as evidence or used for proportioning in determining the corner location?

No.

- (i) I, Milo E. Stefan
(type or print name) certify that the corner location shown on this record was determined by me or under my direction and control and that this U.S. Public Land Survey Monument Record is correct and complete to the best of my knowledge and belief.

Milo E. Stefan
Signature

3/25/86
Date

