

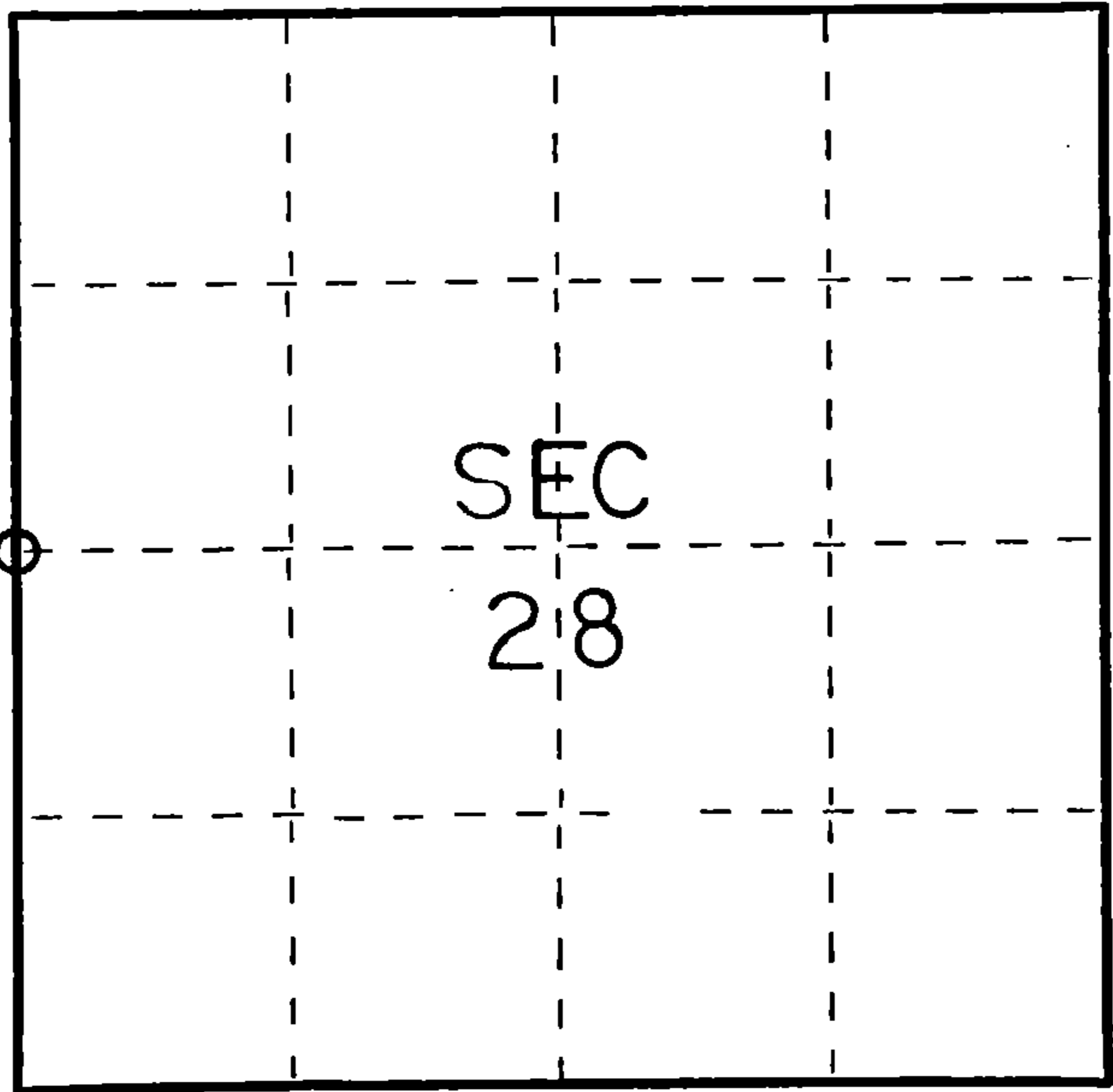
CERTIFIED LAND CORNER RESTORATION

Index No. **T 9**

State of Wisconsin }
County of Forest } ss.

I Thomas R. Arnott, do hereby
certify that on the 2nd day
of June, 1976, I found
evidence of the 1/4
corner of sections 28 & 29
Township 37, North, Range
15 E, Fourth Principal Meridian,
as described hereon; and that from this evidence
I established a new monument and accessories
as described hereon to perpetuate the original
location of this corner.

Resident witnesses:



○ = Corner monument restored.

History of original corner establishment:

Original subdivision by James Nowlin 7 Aug - 18 Aug, 1865

| | | | |
|---------|----|------|---------|
| W. Pine | 15 | S25W | 20 Lks. |
| W. Pine | 12 | N85E | 30 Lks. |

Description of corner evidence found:

R.R. spike found in road



Description of monument and accessories I established to perpetuate the original location of this corner.

Left R.R. spike

Ties:

| | | |
|---------------------------------|------|------------|
| Telephone pole (4) | N80E | 15.73 feet |
| Forest County Aluminum Monument | S22E | 55.18 feet |

Dated at Crandon, Wis., this 11th day of June, 1976

Signature Thomas Arnott Title Surveyor Registration No. S-887
(County Surveyor, Registered Land Surveyor, or other duly authorized official)

Office of Register of Deeds, County of Forest, I hereby certify that the within
instrument was filed in this office for record on the 11th day of June, 1976
at 3 o'clock P. M.

EUGENE STATEZNY Document Number 109435
(Register of Deeds)

By Eileen Schmidt Deputy

FORM 985 M. C. MILLER CO., MILWAUKEE

43715292000

U. S. PUBLIC LAND SURVEY MONUMENT RECORD.

I N S T R U C T I O N S :

This record shall show the location of the corner and shall include all of the following nine elements (a through i).

- (a) Identify the corner by reference to the U.S. public land survey system.

○ = Corner monument restored.

Quarter Corner to Sections 28 and 29,
T.37N., R.15E.

REGISTER'S OFFICE

Forest County, Wis.

Received for record this 30th day

of June A.D., 1988

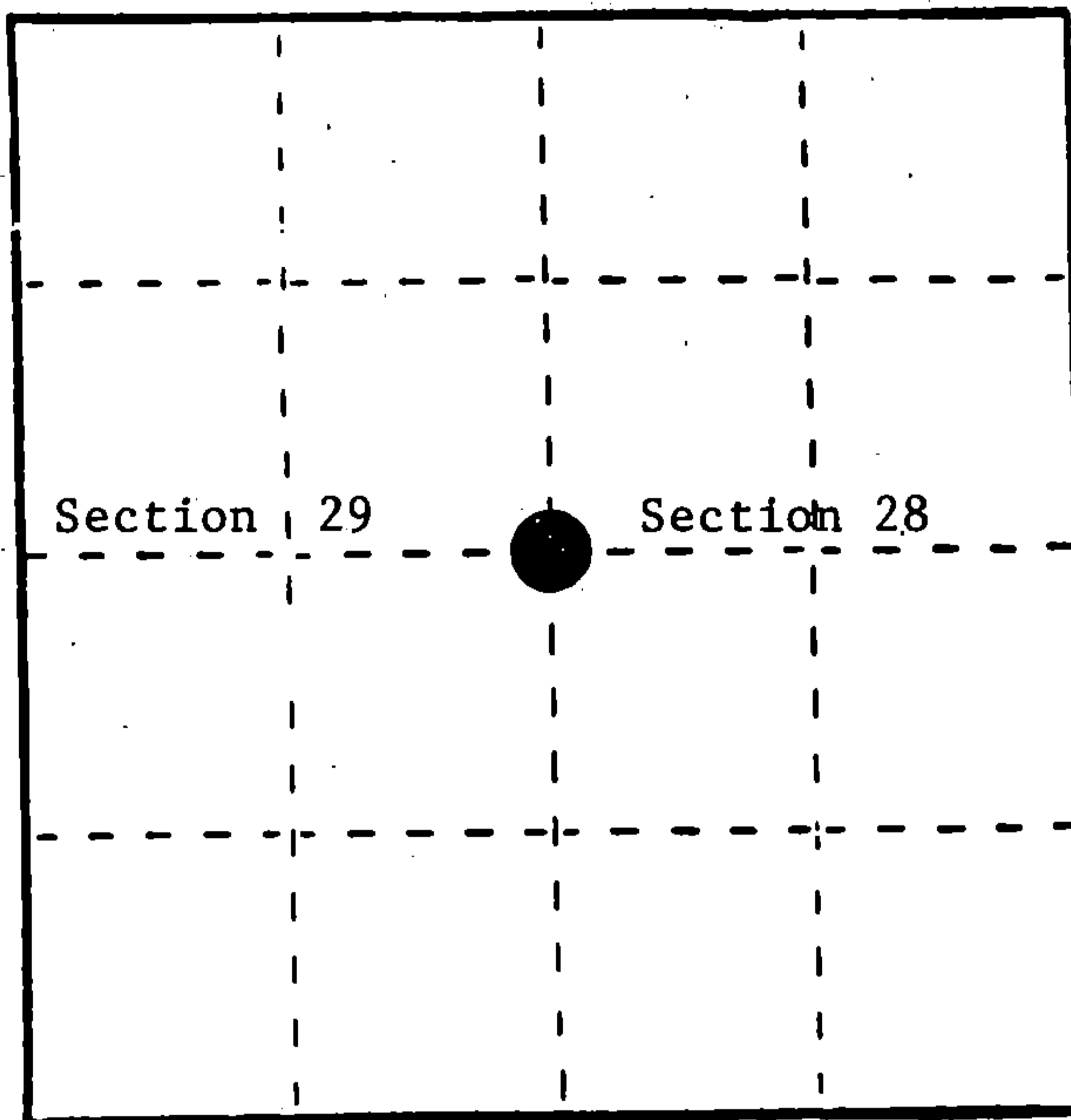
at 2:40 P.M. and

recorded in Vol. of records

on page 1-9

Paul Aschbacher

REGISTER



- (b) Describe any record evidence, monument evidence, occupational evidence, testimonial evidence or any other material evidence you considered, and whether the monument was found or placed.

1865, James Nowlin set 1/4 Section Post with the following BTs: 15" White Pine, S25°W, 20 links; 12" White Pine, N85°E, 30 links.

1976, Thomas Arnott found R.R. spike in surface of road and restored corner. New ties:

Telephone Pole (4) N80°E, 15.73 Feet

Forest County Al. Monument, S22°E, 55.18 Feet

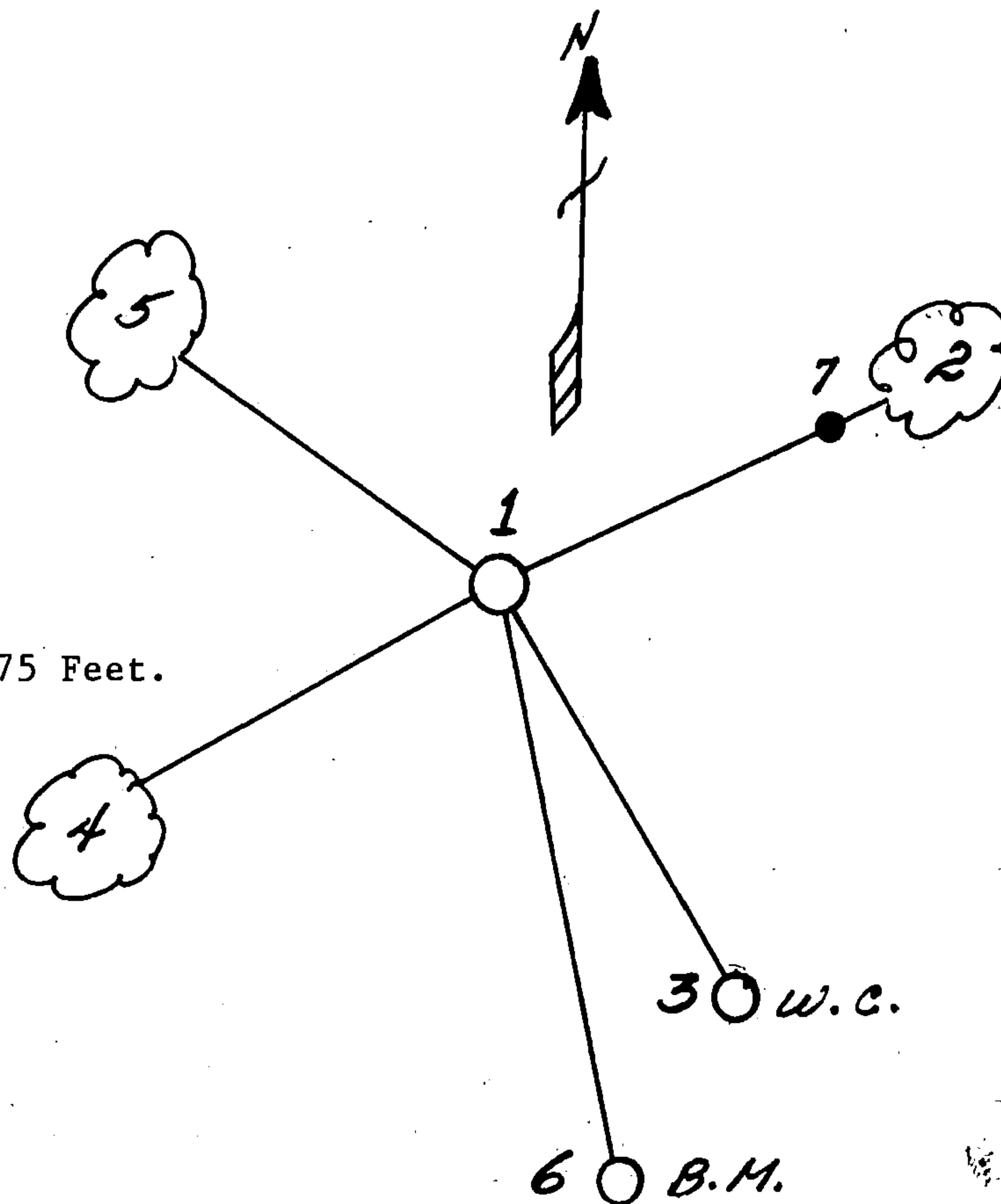
6/14/88 Milo E. Stefan found corner as described by Arnott in excellent condition.

I made two new BTs, placed sign post and painted and signed to Forest Service standards.

- (c) In the plan view drawing below, provide reference ties to at least 4 witness monuments, or, if the location is within a municipality, to at least 2 witness monuments. (Witness monuments shall be made of concrete, natural stone, iron or other equally durable material.) Describe witness monuments.

- (d) Show a plan view drawing depicting the relevant monuments and reference ties which is sufficient in detail to enable accurate relocation of the corner monument if the corner monument is disturbed. Indicate north.

1. Railroad spike in road.
2. Telephone pole (4), N80°E, 15.65 Feet.
3. Witness Corner, a Forest County Aluminum Monument. S22°E, 55.18 Feet.
4. 8" Sugar Maple, S85°W, 45.40 Feet.
5. 6" Sugar Maple, N47°W, 58.78 Feet.
6. USC&GS BM #H-25, 1934, brass tablet, in 6" x 6" concrete post, S8°E, 163.75 Feet.
7. 6" steel sign post, N80°E, 14.5 Feet.



43715292000

- (e) Describe any material discrepancy between the location of the corner as restored or reestablished and the location of that corner as previously restored or reestablished by distance and direction. Show the discrepancy on the plan view drawing under (d), above. Show the distances between the corner as previously restored or reestablished and (1) the corner as restored or reestablished, and (2) to at least 2 of the witness monuments shown on the drawing in (d), above.

- (f) Was the corner restored through acceptance of (1) an obliterated evidence location, or, (2) a found perpetuated location?

(2) A found perpetuated location.

- (g&h) Was the corner reestablished through lost corner proportionate methods? If so, show the method, including the directions and distances to other public land survey corners used as evidence or used for proportioning in determining the corner location?

No.

(i) I, Milo E. Stefan

(type or print name) certify that the corner location shown on this record was determined by me or under my direction and control and that this U.S. Public Land Survey Monument Record is correct and complete to the best of my knowledge and belief.

Milo E. Stefan
Signature

6/26/1988
Date

Certificate ready for filing: _____

District Ranger

