

U.S. PUBLIC LAND SURVEY MONUMENT RECORD

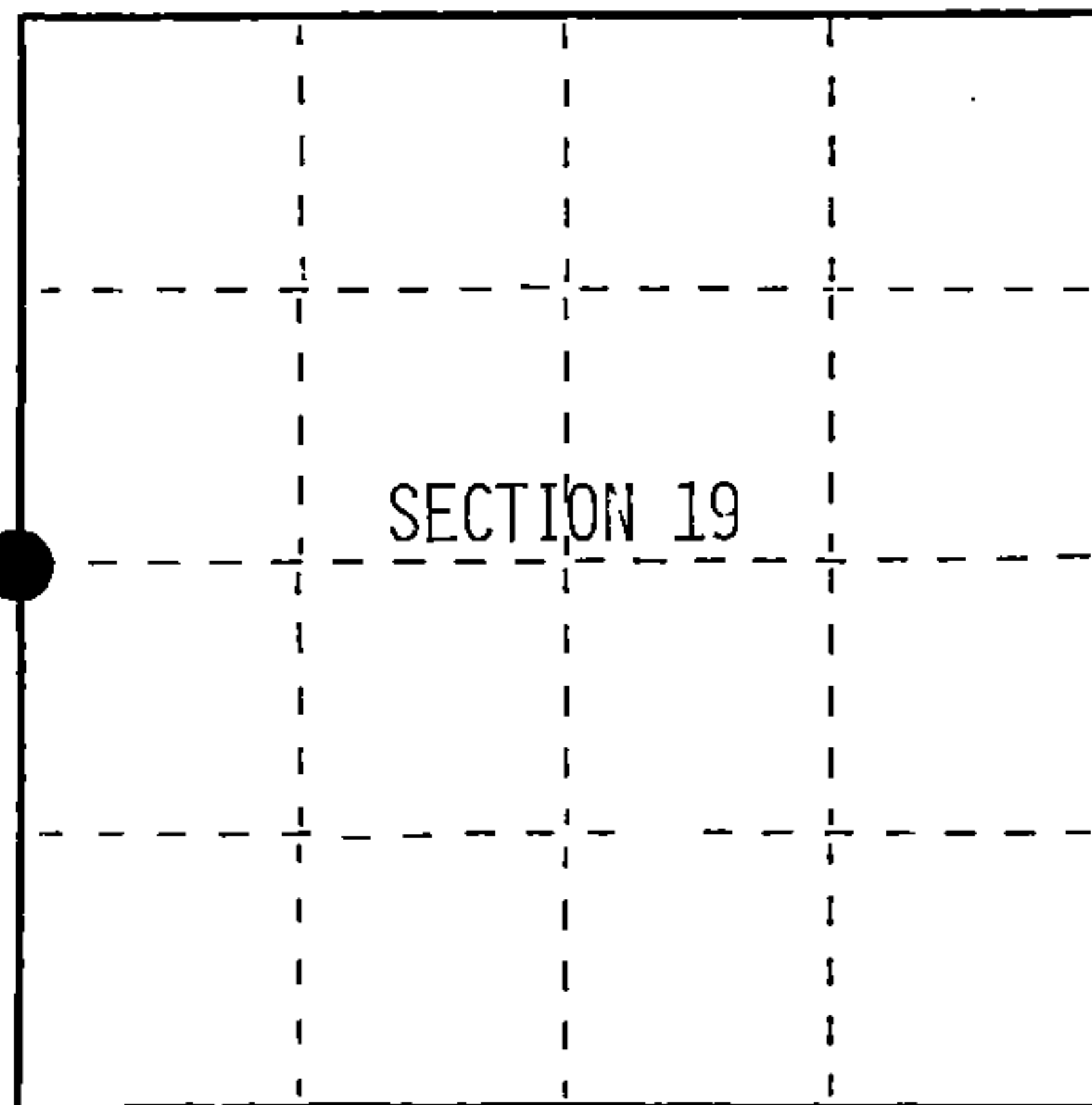
Index No. P-1

State of Wisconsin

County of Forest } ss.

I, William B. Cochrane, do hereby
 certify that on the 14th day
 of February, 1990, I found
 evidence of the West Quarter
 corner of Section 19
Township 38, North, Range
12 East, Fourth Principal Meridian,
 as described hereon; and that from this evidence
 I established a new monument and accessories
 as described hereon to perpetuate the original
 location of this corner.

Resident witnesses:



● = Corner monument restored.

History of original corner establishment:

Dependent Resurvey in 1937 by Wesson Cook. N00°09'W between Sections 19 and 24,
 at 39.75 chains, the corner point is marked by a cedar post. In place of cedar post
 set an iron post, 3 feet long, 2 inches in diameter, with a brass cap marked; 1/4,
 S19, S24, 1937. From which the following bear;

Cedar	9"	N68°30'E	51 links
Cedar	7"	S50°30'W	42 links

Description of corner evidence found:

Found monument as described and in place, from which the following bear;

Cedar	14"	N68°30'E	34.20 feet
Cedar	13"	S50°00'W	28.00 feet

Description of monument and accessories I established to perpetuate the original location of this corner.

Set;

Steel Sign Post	North	5.00 feet
-----------------	-------	-----------

Dated at Hiles, Wis., this 15th day of February, 1990

Signature William B. Cochrane Title Land Surveyor Registration No. S-1107
 (County Surveyor, Registered Land Surveyor, or other duly authorized official)

Office of Register of Deeds, County of Forest, I hereby certify that the within
 instrument was filed in this office for record on the 31st day of August, 1992
 at 10:15 o'clock A M.

Paul Aschenbrenner
 (Register of Deeds)

By _____ Deputy

FORM NO. 985-A

H.C. Miller Company
ST. LOUIS, MO.

Stock No. 26273

DOCUMENT NUMBER
145341

43811242000

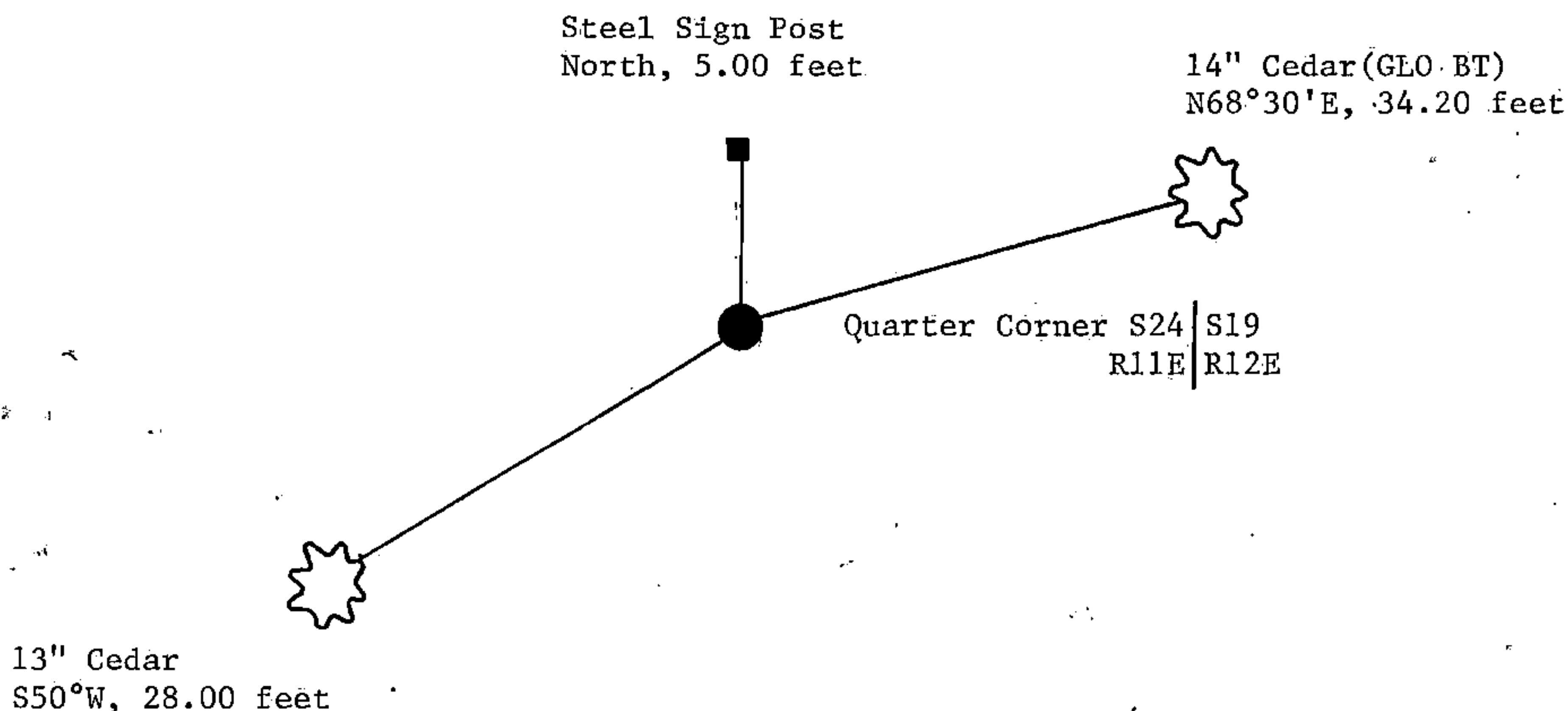
(e) Describe any material discrepancy between the location of the corner as restored or reestablished and the location of that corner as previously restored or reestablished by distance and direction. Show the discrepancy on the plan view drawing under (d), above. Show the distances between the corner as previously restored or reestablished and (1) the corner as restored or reestablished, and (2) to at least 2 of the witness monuments shown on the drawing in (d), above.

See drawing below.


(f) Was the corner restored through acceptance of (1) an obliterated evidence location, or, (2) a found perpetuated location?

Restored through acceptance of a found perpetuated location.

(g&h) Was the corner reestablished through lost corner proportionate methods? If so, show the method, including the directions and distances to other public land survey corners used as evidence or used for proportioning in determining the corner location?



Affix Land Surveyor Seal



(i) I, William B. Cochrane
(type or print name) certify that the corner location shown on this record was determined by me or under my direction and control and that this U.S. Public Land Survey Monument Record is correct and complete to the best of my knowledge and belief.

William B. Cochrane
Signature

Feb. 20, 1990
Date

Survey requested by;

Sam Gordon
District Ranger

3/1/90
Date