

Document Number

178484

REGISTER'S OFFICE
Forest County, Wis.
Received for record this 13th day
of February A.D., 2003 at
11:00 o'clock A.M. and recorded
in Vol. Corner Restoration
page L-1.
Kay Swanson, Deputy
Register of Deeds

U. S. PUBLIC LAND SURVEY MONUMENT RECORD

INSTRUCTIONS:

This record shall show the location of the corner and shall
Include all of the following nine elements (a through I).

- (a) Identify the corner by
reference to the U.S.
public land survey system.

○ = Corner monument restored.

Quarter Corner to Sections 13 and 18, T.38N. R.13-14E.,
Forest County, Wisconsin

State Plane Coordinates

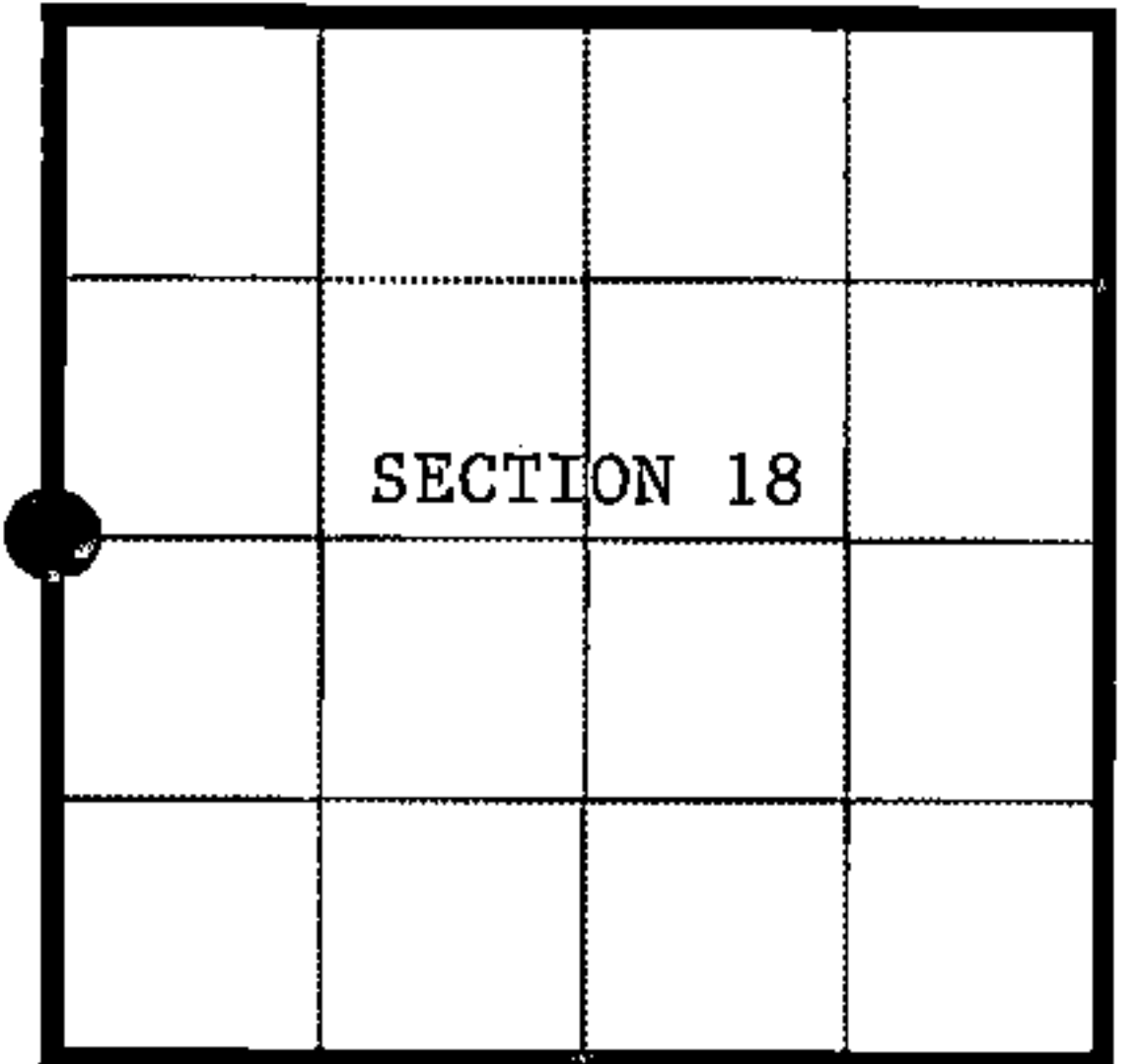
N=223541.855

E=2274574.493

Geographic Coordinates

N=45-46-24.133

W=88-48-01.693



- (b) Describe any record evidence, monument evidence, occupational evidence, testimonial evidence or any other material evidence you considered, and whether the monument was found or placed.

Original Government Survey in 1858 by Alfred Millard. North between Sections 13 and 18, at 40.00 chains, set wood post, from which the following bear; Cedar, 18", N.45°E., 26 links, Hemlock, 14", S.80°W., 18 links.

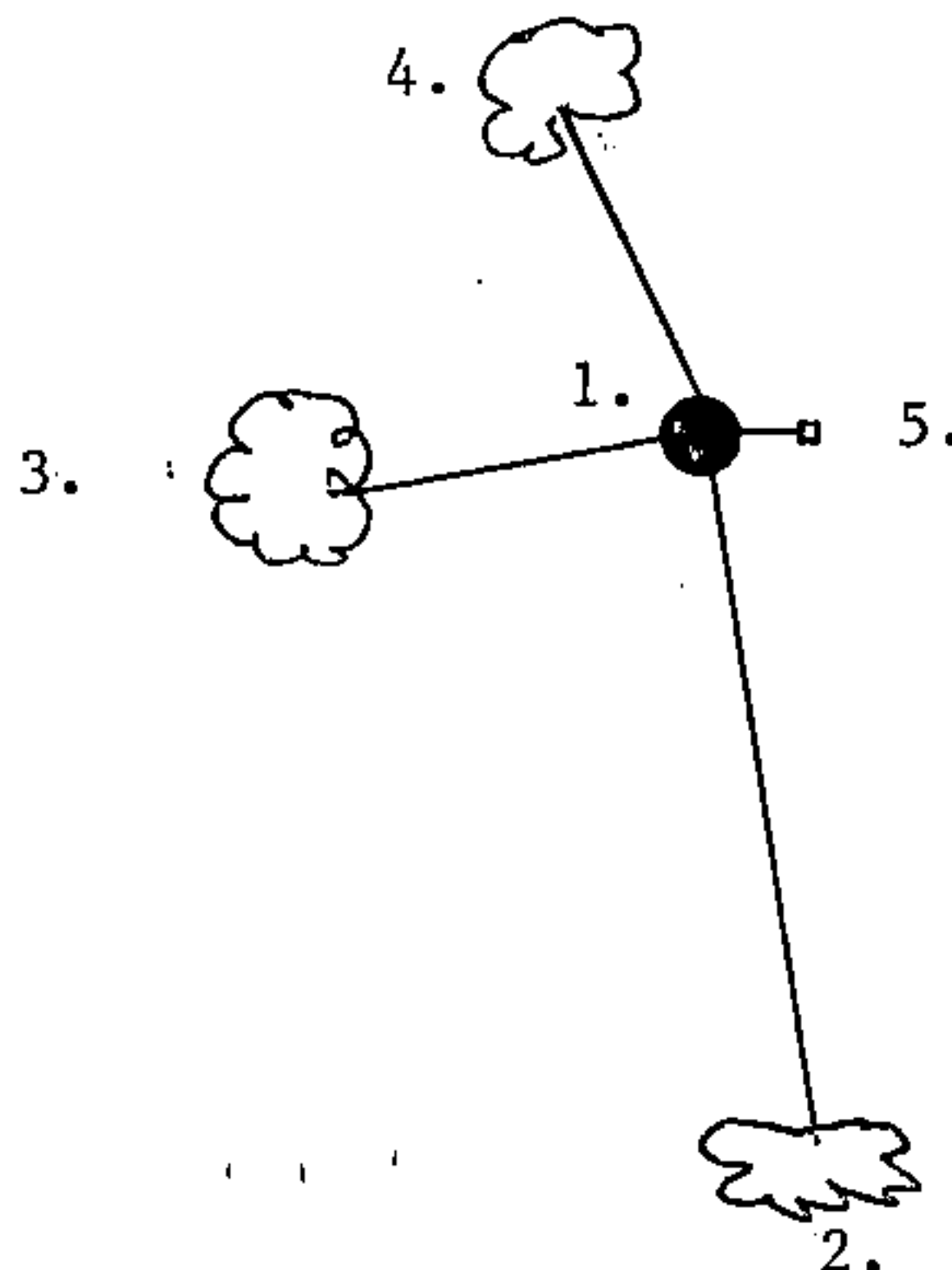
On March 9, 1995, William B. Cochrane, R.L.S. with the U.S. Forest Service, found an iron pin and a squared wood post in a mound of rock. Jean Resvick, R.L.S. also found this evidence in 1972. Cochrane accepted the post and pin as the best available evidence for restoring the corner position. He set a 2 1/2" inch diameter aluminum pipe monument, 3 feet long, 2 feet in the ground, with an aluminum cap stamped; T.38N., R.13E., R.14E., 1/4, S.13, S.18, 1995, S-1107. Blazed and scribed the bearing trees as noted below. Note: Cochrane did not file a Land Corner Restoration Certificate.

On June 24, 2002, Alan D. Harrison, R.L.S. with the U.S. Forest Service, found the monument and accessories as set by Cochrane in 1995. Blazed and scribed an additional bearing tree as noted below.

- (c) In the plan view drawing below, provide reference ties to at least 4 witness monuments, or If the location is within a municipality, to at least 2 witness monuments. (witness monuments shall be made of concrete, natural stone, iron or other equally durable material.)

- (d) Show a plan view drawing depicting the relevant monuments and reference ties which is sufficient in detail to enable accurate relocation of the corner monument if the corner monument is disturbed. Indicate north.

- 1.) 2 1/2" x 36" aluminum monument stamped to identify corner
- 2.) Balsam, 10", S.05°E., 21.45 feet (new)
- 3.) Maple, 10", S.63°W., 9.75 feet
- 4.) Maple, 5", N.35°W., 9.58 feet
- 5.) Steel Sign Post, East, 0.50 feet



178484

(e) Describe any material discrepancy between the location of the corner as restored or reestablished and the location of that corner as previously restored or reestablished by distance and direction. Show the discrepancy on the plan view drawing under (d), above. Show the distances between the corner as previously restored or reestablished and (1) the corner as restored or reestablished, and (2) to at least 2 of the witness monuments shown on the drawing in (d), above.

None


(f) Was the corner restored through acceptance of (1) an obliterated evidence location, or, (2) a found perpetuated location?

2.) Found perpetuated location

(g/ & h) Was the corner reestablished through lost corner proportionate methods? If so, show the method, Including the directions and distances to other public land survey corners used as evidence or used for proportioning in determining the corner location?

No

(I) I, Alan D. Harrison
(type or print name) certify that the corner location shown on this record was determined by me or under my direction and control and that this U. S. Public Land Survey Monument Record is correct and complete to the best of my knowledge and belief.



Alan D. Harrison 1/22/03
Signature Date

CERTIFICATE READY FOR FILING: C. B. [Signature]
District Ranger