

CERTIFIED LAND CORNER RESTORATION

State of Wisconsin

County of Forest

SS.

DOCUMENT NUMBER

99449

I Jean F. Resvick, do hereby certify that on the 7th day of October, 1970, I found evidence of the West Quarter corner of Section 31 Township 38 North, Range 14 East, Fourth Principal Meridian, as described hereon; and that from this evidence I established a new monument and accessories as described hereon to perpetuate the original location of this corner:

Description of original monument and accessories and subsequent restorations:

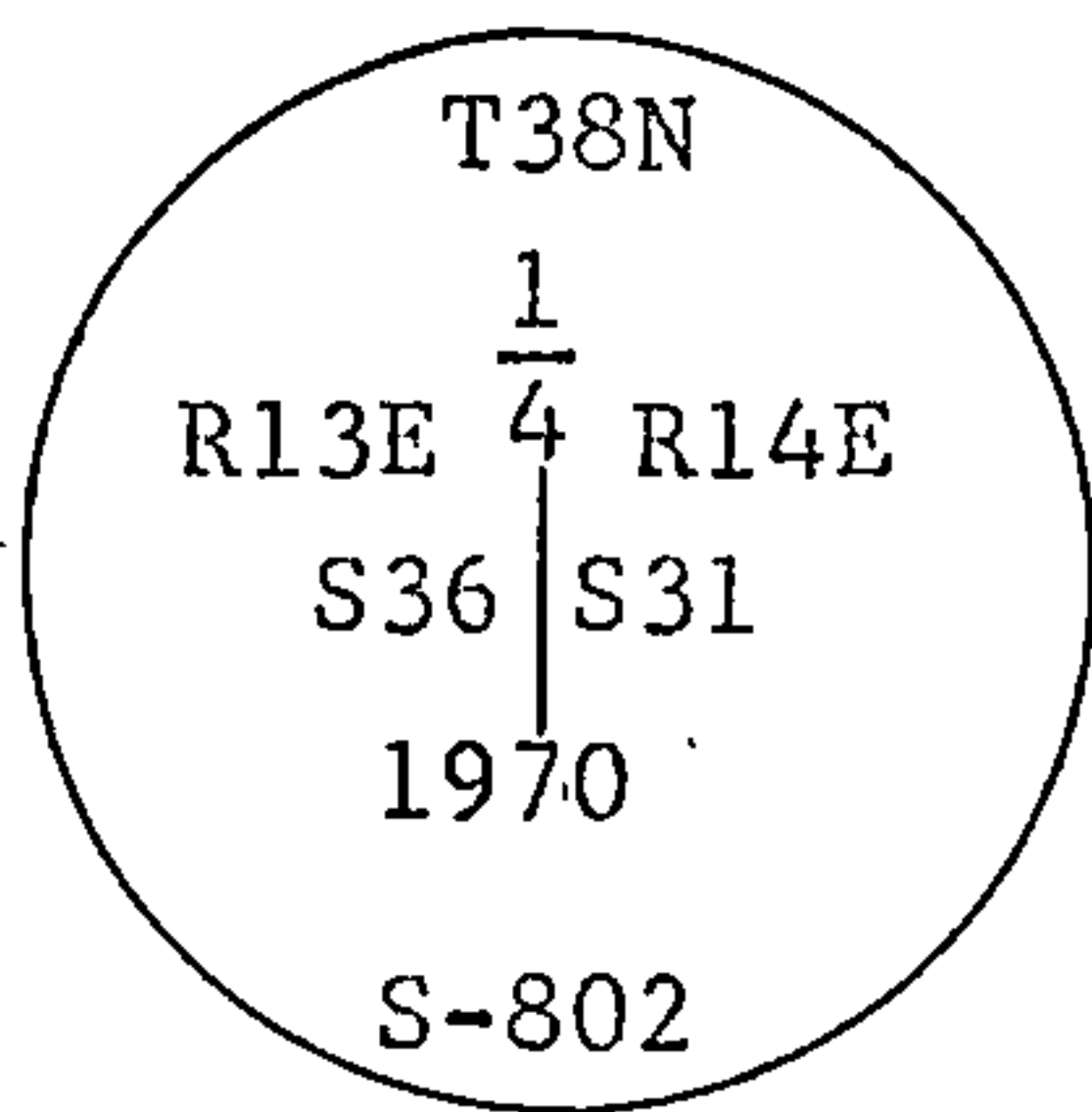
Surveyed in 1858 by Alfred Millard
 40.00 chains North between Section 31 & 36. Set post for quarter corner.
 Spruce 8, N -- W, 17 lks.
 Y. Birch 10, S5W, 14 lks.
 2 chains South leave swamp
 12.5 chains North leave swamp.

Description of corner evidence found:

8 x 8 squared post replacing old 8 x 8 post which was wired to it.
 Birch stump bears S5W, 9.2 feet
 12.50 chains North leave swamp
 2.00 chains South leave swamp

Description of monument and accessories I established to perpetuate the original location of this corner:

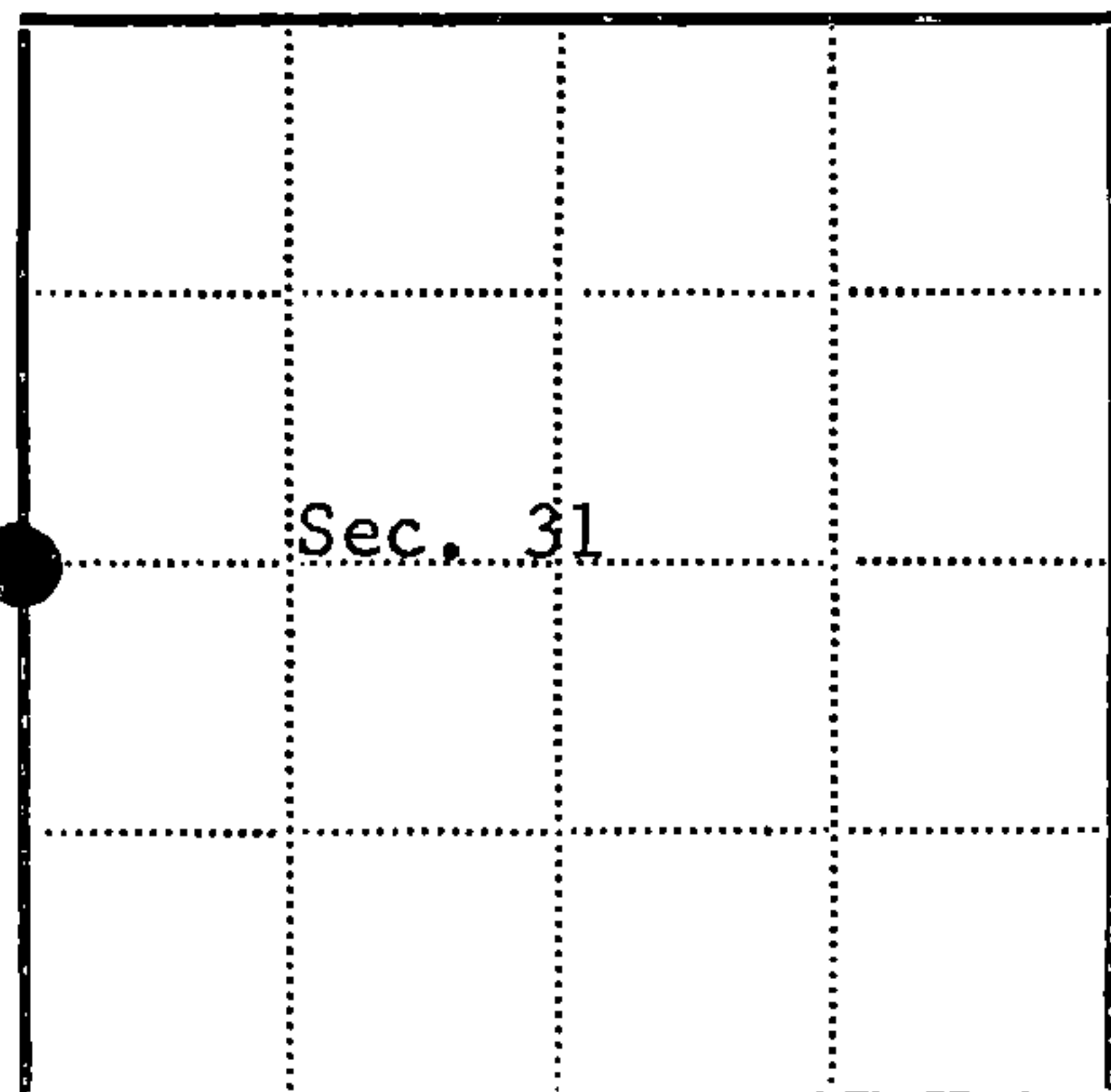

Replaced 8 x 8 squared post with a 2 inch inside diameter galvanized iron post, 5 feet long, filled with concrete, with brass cap stamped.



From which the following blazed and scribed new bearing trees bear:

Cedar 8, N51E, 27.30 feet
 Cedar 7, N 4W, 35.34 feet

Steel sign post set 1.0 foot west of monument.



● = Corner monument restored

□ =

Resident witnesses

Dated at Rhinelanders, Wisconsin, this 2nd day of October, 1970.

Signature *Jean F. Resvick* Title Cadastral Surveyor
 (County Surveyor, Registered Land Surveyor, or other duly authorized official)

Surveyors Registration No. S-802

Office of Register of Deeds County of Forest

I hereby certify that the within instrument was filed in this office for record on the 16th day of March, 1971, and was filed in Book No. I Page No. X-1 of County Records.

Signature *Eugene Stutzman* Title Register of Deeds

Township 38 North, Range 14 East, Section 31, Index No. X-1, Page No.

43813362000

U.S. PUBLIC LAND SURVEY MONUMENT RECORD

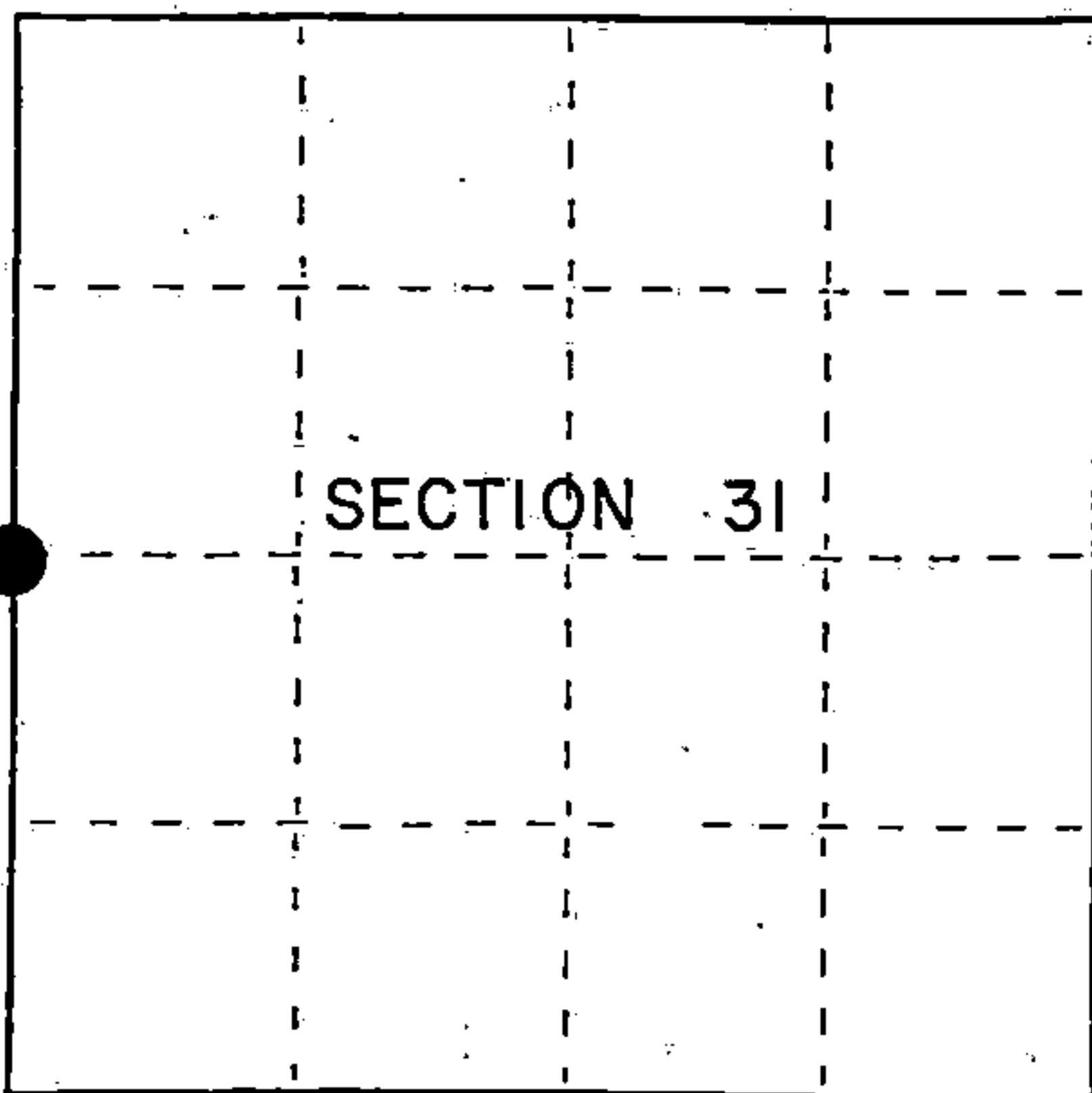
Index No. X - 1

State of Wisconsin

County of Forest ss.

I, Gary L. Pisoni, do hereby certify that on the 17th day of January, 1995, I found evidence of the West Quarter corner of Section 31 Township 38, North, Range 14 East, Fourth Principal Meridian, as described hereon; and that from this evidence I established a new monument and accessories as described hereon to perpetuate the original location of this corner.

Resident witnesses:



● = Corner monument restored.

History of original corner establishment:

Original Government Survey in 1858 by Alfred Millard. At 40.00 chs., set Quarter Section Post, from which the following bear; Spruce, 8", NW, 17 lks., Y. Birch, 10, S05°W, 14 lks.

In 1970, Jean Resvick, RLS, with the U.S. Forest Service, found an 8"X 8" squared wood post along with original bearing tree evidence and swamp calls North and South. In place of wood post, set a 2" diameter galvanized iron pipe with a brass cap stamped to identify corner.

Blazed and scribed new bearing trees;	Cedar	8"	N51°E	27.30 feet
	Cedar	7"	N04°W	35.34 feet
Description of corner evidence found:	Steel Sign Post	West		1.00 feet

Found monument and bearing trees as described above;

Cedar	11"	N51°E	27.45 feet
Cedar	12"	N04°W	35.34 feet
Steel Sign Post	West		1.00 feet

Description of monument and accessories I established to perpetuate the original location of this corner.

Blazed and scribed the following new bearing trees; (Measurements taken to a nail in side of tree)

Cedar	8"	S22°E	33.04 feet
Cedar	8"	S53°W	26.71 feet
Steel Sign Post	East		1.00 feet

Dated at Iron River, MI, ~~Wis~~, this 5th day of March, 1995

Signature Gary L. Pisoni Title Land Surveyor Registration No. S-1634
(County Surveyor, Registered Land Surveyor, or other duly authorized official)

Office of Register of Deeds, County of Forest, I hereby certify that the within instrument was filed in this office for record on the 20th day of March, 1997 at 1:30 o'clock P M.

(Register of Deeds)

By Jack Tamburini Deputy

- e) Describe any material discrepancy between the location of the corner as restored or reestablished and the location of that corner as previously restored or reestablished by distance and direction. Show the discrepancy on the plan view drawing under (d), above. Show the distances between the corner as previously restored or reestablished and (1) the corner as restored or reestablished, and (2) to at least 2 of the witness monuments shown on the drawing in (d), above.

None

- (f) Was the corner restored through acceptance of (1) an obliterated evidence location, or, (2) a found perpetuated location?

Restored through acceptance of a found perpetuated location.

- (g&h) Was the corner reestablished through lost corner proportionate methods? If so, show the method, including the directions and distances to other public land survey corners used as evidence or used for proportioning in determining the corner location?

No

12" Cedar
N04°W, 35.34 feet


11" Cedar
N51°E, 27.45 feet

Quarter Corner S36 | S31 □
Steel Sign Post
West, 1.00 feet

Steel Sign Post
East, 1.00 feet

8" Cedar(NBT)
S53°W, 26.71 feet

8" Cedar(NBT)
S22°E, 33.04 feet



- (i) I, Gary L. Pisoni
(type or print name) certify that the corner location shown on this record was determined by me or under my direction and control and that this U.S. Public Land Survey Monument Record is correct and complete to the best of my knowledge and belief.

Signature

Gary L. Pisoni

Date

4-10-95