

U.S. PUBLIC LAND SURVEY MONUMENT RECORD

Index No. Z-17

State of Wisconsin }
County of Forest } ss.

I, Gary L. Pisoni, do hereby certify that on the 4th day of March, 1994, I found evidence of the Southeast Section corner of Section 34 Township 38 North, Range 14 East, Fourth Principal Meridian, as described hereon; and that from this evidence I established a new monument and accessories as described hereon to perpetuate the original location of this corner.

Resident witnesses:

History of original corner establishment:

Original Government Survey in 1857 by Alfred Millard. West between Sections 35 and 2, at 80.00 chains, set section corner post, from which the following bear; Sugar, 14", N40°W, 50 lks., Sugar, 18", N10°E, 22 lks., Linn, 12", S55°E, 37 lks., Sugar, 14", S60°W, 16 lks. In 1948, Ray Leigh, a Consolidated Paper Co. forester, recovered the corner and set a new post.

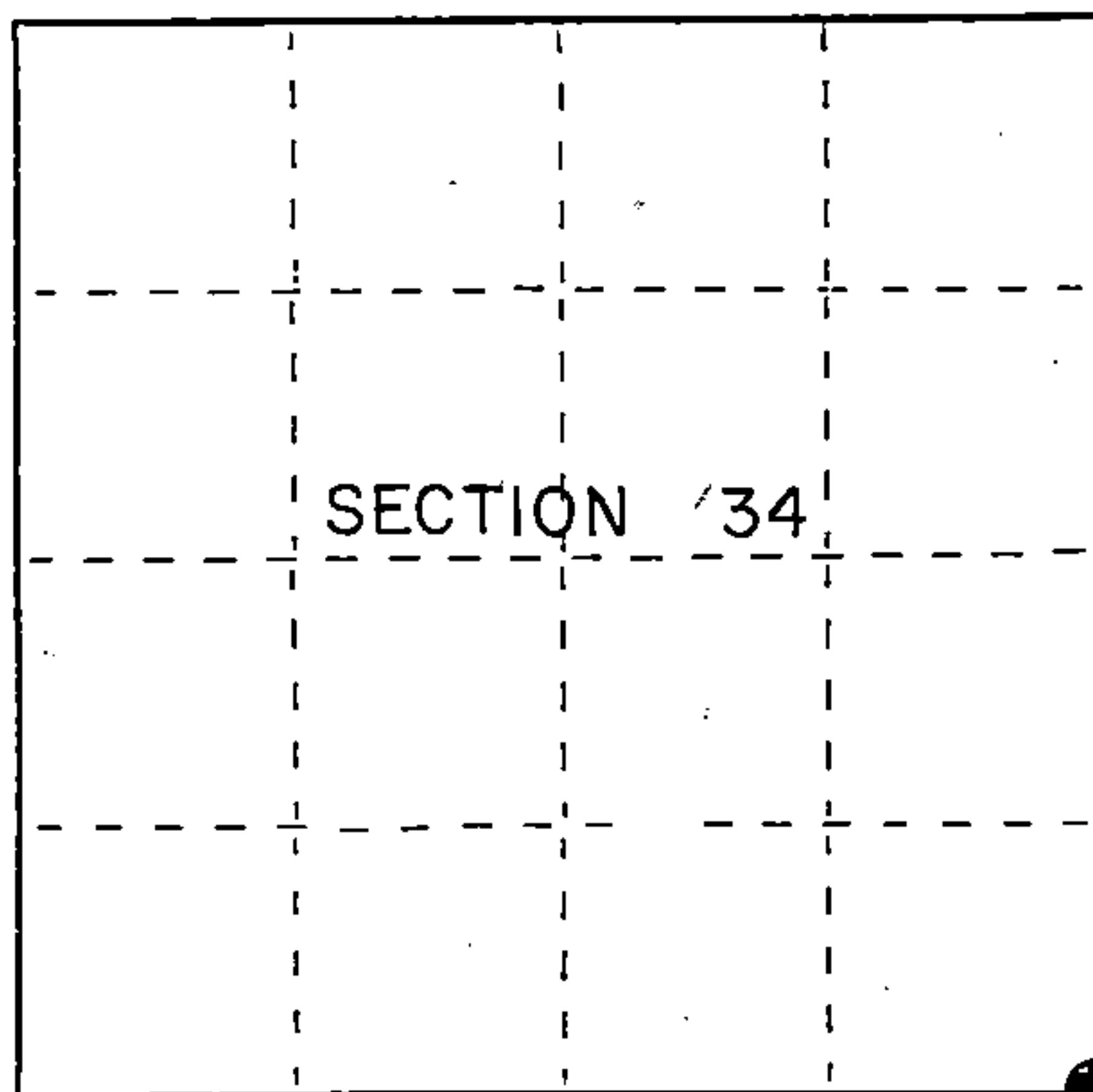
In 1975, Philip Hansen, RLS, found a 4" dia. wood post (cedar), in a mound of rocks. Post was scribed S2, S3. He replaced the wood post with a 2½"x30" Bernstein aluminum monument, with an aluminum cap stamped; T38N, R14E, S34, S35, S2, S3, T37N, R14E, 1975, S498. Blazed Description of corner evidence found: and scribed new bearing trees; Sugar, 8" S23°W 73 lks. Sugar 9" S39°E 18.1 lks. Sugar 6" N61°E 29 lks.

Found monument as described above and the following bearing trees;

Sugar	12"	S24°W	48.45 feet
Sugar	12"	S41°E	12.32 feet
Sugar	11"	N62°E	19.38 feet

Description of monument and accessories I established to perpetuate the original location of this corner. Blazed and scribed a new bearing tree. (Measurement is taken to a nail in side of tree)

Sugar	6"	N54°W	12.12 feet
Steel Sign Post		North	0.86 feet



● = Corner monument restored.

Dated at Iron River, MI, this 5th day of May, 1994

Signature Gary L. Pisoni Title Land Surveyor Registration No S-1634
(County Surveyor, Registered Land Surveyor, or other duly authorized official)

Office of Register of Deeds, County of Forest, I hereby certify that the within instrument was filed in this office for record on the 20th day of March, 1997 at 1:30 o'clock P M.

(Register of Deeds)

By John T. [Signature] Deputy

4381434 0000

e) Describe any material discrepancy between the location of the corner as restored or reestablished and the location of that corner as previously restored or reestablished by distance and direction. Show the discrepancy on the plan view drawing under (d), above. Show the distances between the corner as previously restored or reestablished and (1) the corner as restored or reestablished, and (2) to at least 2 of the witness monuments shown on the drawing in (d), above.

None

(f) Was the corner restored through acceptance of (1) an obliterated evidence location, or, (2) a found perpetuated location?

Restored through acceptance of a found perpetuated location.

(g&h) Was the corner reestablished through lost corner proportionate methods? If so, show the method, including the directions and distances to other public land survey corners used as evidence or used for proportioning in determining the corner location?

No

6" Sugar(NBT)
N54°W, 12.12 feet

Steel Sign Post
North, 0.86 feet


11" Sugar
N62°E, 19.38 feet

Section Corner

S34	S35
S3	S2

12" Sugar
S41°E, 12.32 feet

12" Sugar
S24°W, 48.45 feet



(i) I, Gary L. Pisoni
[type or print name] certify that the corner location shown on this record was determined by me or under my direction and control and that this U.S. Public Land Survey Monument Record is correct and complete to the best of my knowledge and belief.

Signature

Gary L. Pisoni

Date

4-11-95

CERTIFIED LAND CORNER RESTORATION

A-17 Index No. **A 17**

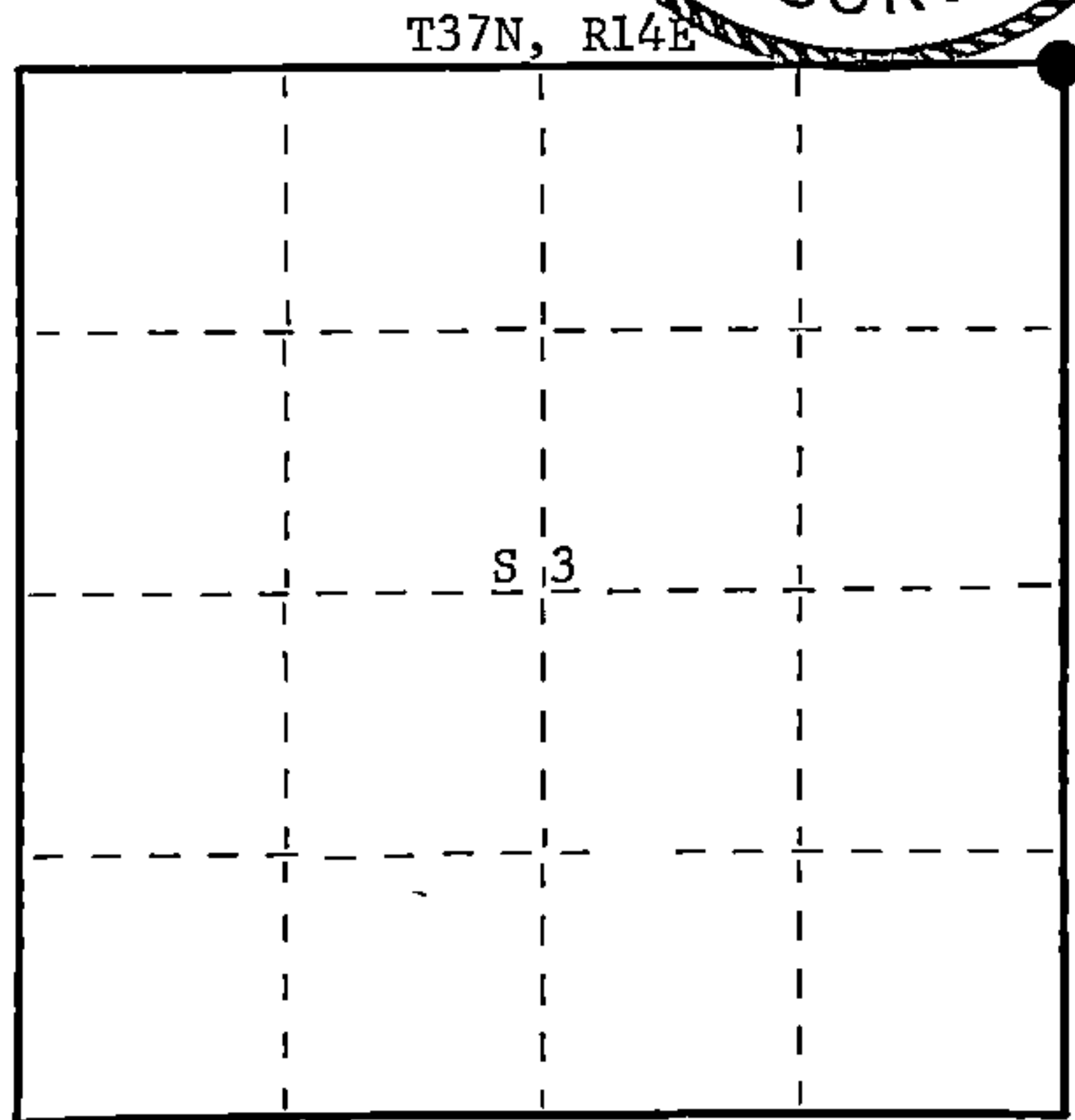

State of Wisconsin }
County of Forest } ss.

I Philip T. Hansen, do hereby
certify that on the 18th day
of September, 1975, I found
evidence of the Section
corner of S2 - 3 - 34 - 35
Township 37 - 38, North, Range
14E, Fourth Principal Meridian,
as described hereon; and that from this evidence
I established a new monument and accessories
as described hereon to perpetuate the original
location of this corner.

Resident witnesses:

Glen Barker

Jim Claflin



○ = Corner monument restored.

History of original corner establishment:

Original corner established by Alfred Millard, Gov. Deputy Surveyor, in 1858 from which
sugar maple 14" bears N40°W 50 links, sugar maple 18" bears N10°E 22 links, linn 12"
bears S55°N 37 links, and sugar maple 14" bears S60°W 16 links.

This corner recovered by Ray Leigh, Consolidated Papers Forester, in about 1948. Set new
post. No NBT's established.

Description of corner evidence found:

Recovered 4" cedar post, squared and scribed S2, S3, in poor condition sitting in a
mound of rocks.

No OBT's were recovered.

Description of monument and accessories I established to perpetuate the original location of this corner.

Replaced wood post with 2-1/2" x 30" Berntsen A-1 federal monument aluminum post with
magnet installed in cap and base. Post projects 6" above ground. Stamped.

NBT's - Sugar 8" S23°W 73 links Scribed SC BT
Sugar 9" S39°E 18.1 links Scribed SC BT
Sugar 6" N61°E 29 links Scribed SC BT

S498
T38N R14E
S34 S35
S3 S2
T37N R14E

1975

DOCUMENT NUMBER **107865**

Dated at Argonne, Wis., this 26th day of September, 1975.

Signature Philip T. Hansen Title Registered Land Surveyor Registration No. S-498
(County Surveyor, Registered Land Surveyor, or other duly authorized official)

Office of Register of Deeds, County of Forest, I hereby certify that the within
instrument was filed in this office for record on the 30th day of September, 1975
at 3:15 o'clock P. M.

Eugene Stetson
(Register of Deeds)
By _____ Deputy

FORM 985 H. C. MILLER CO., MILWAUKEE

4381434000