

U.S. PUBLIC LAND SURVEY MONUMENT RECORD

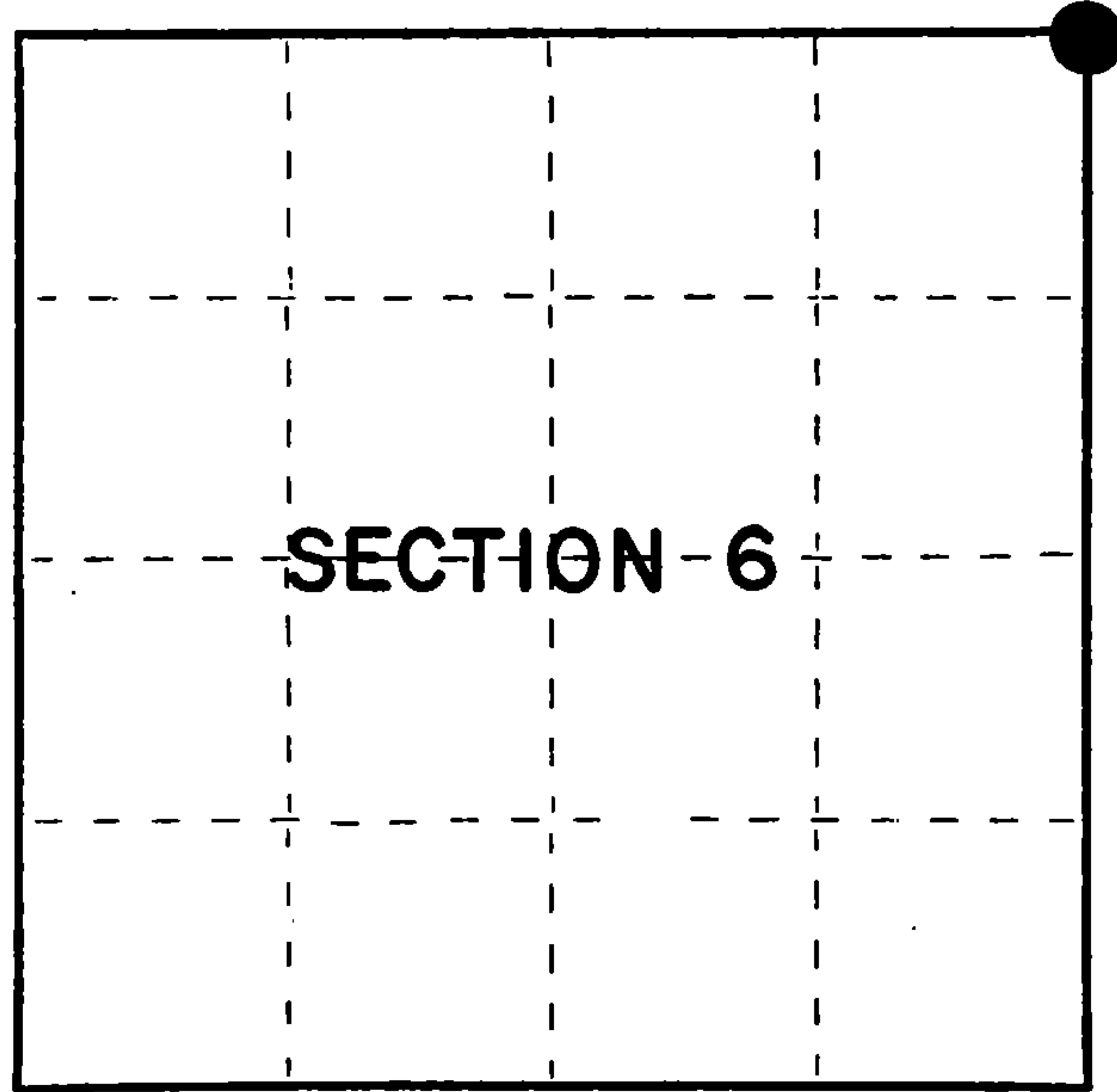
Index No. **A-5**

State of Wisconsin }
County of Forest } ss.

I William B. Cochran, do hereby
certify that on the 16th day
of August, 1983, I found
evidence of the Northeast Section
corner of Section 6
Township 37, North, Range
15 East, Fourth Principal Meridian,
as described hereon; and that from this evidence
I established a new monument and accessories
as described hereon to perpetuate the original
location of this corner.

Resident witnesses:

Tony Tillman



○ = Corner monument restored.

History of original corner establishment:

Original Government Survey in 1857 by Artemas Curtis. West Between Sections 5 and 32, 80.00 chains, set Section Corner post to Sections 5, 5, 31, and 32, from which the following bear:

Y. Birch	12"	N45°W	45 lks.
Sugar	10"	N 2°E	18 lks.
Y. Birch	18"	S61°E	51 lks.
Sugar	12"	S 7°W	38 lks.

Description of corner evidence found:

2½" diameter iron pipe.

I accept the 2½" diameter iron pipe as the best available evidence for restoring the corner position.

No original corner evidence was recovered.

Description of monument and accessories I established to perpetuate the original location of this corner.

In place of 2½" diameter iron pipe, set a 2½" diameter aluminum pipe monument, 3 feet long, 30 inches in the ground, with an aluminum cap stamped: T38N R15E, S31, S32, S5, S6, T37N, 1983, S-1107. From which the following new blazed and scribed bearing trees bear:

Maple	8"	N30°E	16.55 feet
Maple	9"	S34°E	15.68 feet
Basswood	10"	N12°W	11.58 feet
Steel Sign Post		West	1.00 feet
Maple	7"	S52°W	21.20 feet

Dated at Hiles, Wis., this 2nd day of April, 1985.

Signature William B. Cochran Title Land Surveyor Registration No. S-1107
(County Surveyor, Registered Land Surveyor, or other duly authorized official)

Office of Register of Deeds, County of Forest, I hereby certify that the within instrument was filed in this office for record on the 24th day of April, 1985 at 1:00 o'clock P. M.

Paul Aschenbrenner
(Register of Deeds)

By _____ Deputy

FORM NO. 985-A
H.C. Miller Company

Stock No. 26273

Document Number **127882**

42815310000

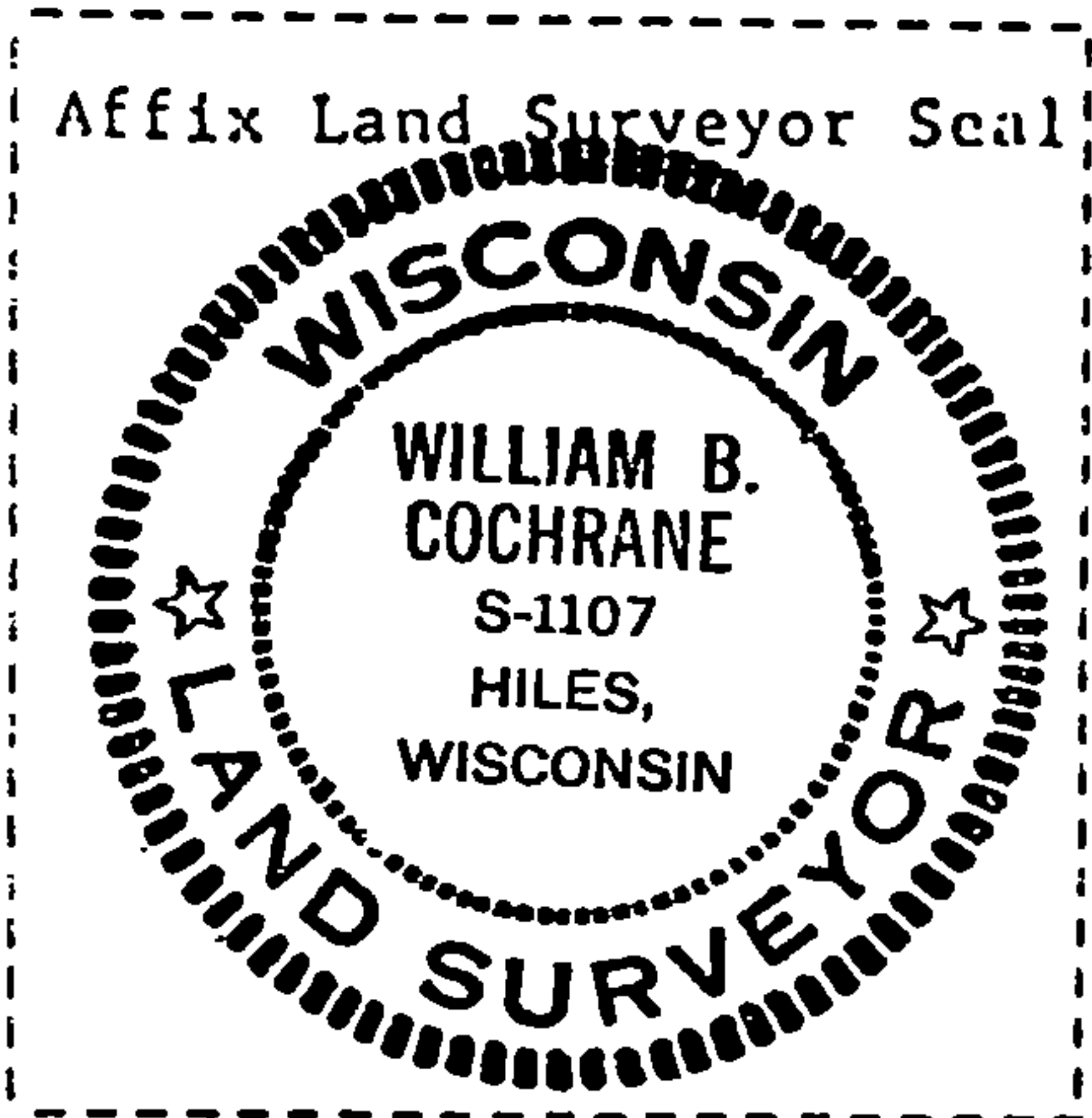
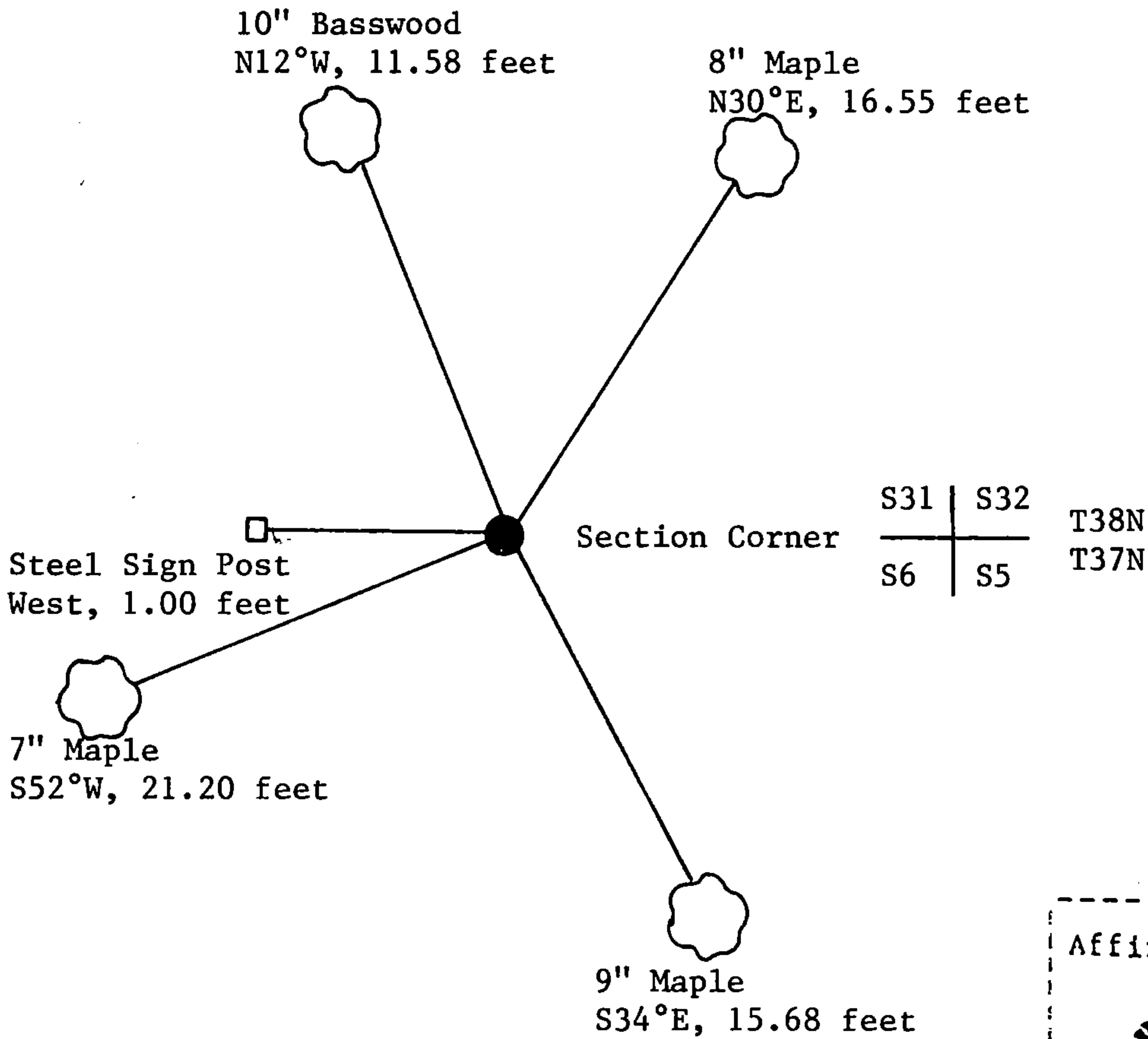
(e) Describe any material discrepancy between the location of the corner as restored or reestablished and the location of that corner as previously restored or reestablished by distance and direction. Show the discrepancy on the plan view drawing under (d), above. Show the distances between the corner as previously restored or reestablished and (1) the corner as restored or reestablished, and (2) to at least 2 of the witness monuments shown on the drawing in (d), above.

See drawing below.

(f) Was the corner restored through acceptance of (1) an obliterated evidence location, or, (2) a found perpetuated location?

Restored from accepted evidence.

(g&h) Was the corner reestablished through lost corner proportionate methods? If so, show the method, including the directions and distances to other public land survey corners used as evidence or used for proportioning in determining the corner location?



(i) I, William B. Cochrane
(type or print name) certify that the corner location shown on this record was determined by me or under my direction and control and that this U.S. Public Land Survey Monument Record is correct and complete to the best of my knowledge and belief.

William B. Cochrane April 2, 1985
Signature Date