

U.S. PUBLIC LAND SURVEY MONUMENT RECORD

Index No. **A-11**

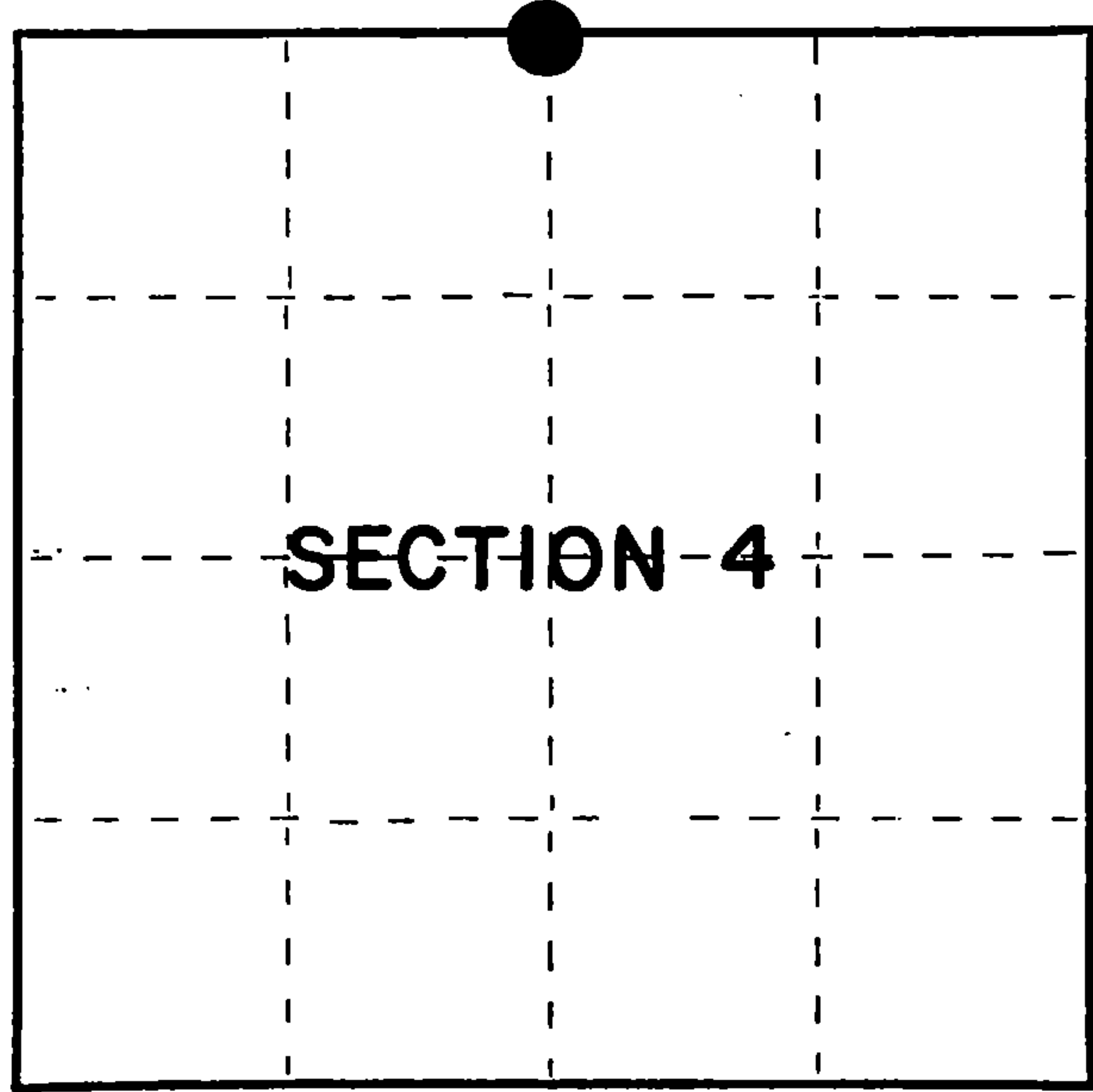
State of Wisconsin }
County of Forest } ss.

I William B. Cochrane, do hereby
certify that on the 21st day
of September, 1983, I found
evidence of the North Quarter
corner of Section 4
Township 37, North, Range
15 East, Fourth Principal Meridian,
as described hereon; and that from this evidence
I established a new monument and accessories
as described hereon to perpetuate the original
location of this corner.

Resident witnesses:

David Brownell

Tony Tillman



○ = Corner monument restored.

History of original corner establishment:

Original Government Survey in 1857 by Artemas Curtis. West between Sections 4 and 33,
40.00 chains, Set Quarter Corner post to Sections 4 and 33, from which the following
bear:

Y. Birch	22"	N15°W	23 lks.
Y. Birch	18"	S24°E	30 lks.

Description of corner evidence found:

The corner position was restored at proportionate distance and on line between the
Northeast and Northwest Section Corners of Section 4.

No original corner evidence was recovered.

Description of monument and accessories I established to perpetuate the original location of this corner.

At the restored corner position, set a 2½" diameter aluminum pipe monument, 3 feet long,
30 inches in the ground, with an aluminum cap stamped: T38N R15E, 1/4, S4, S33, T37N,
1983, S-1107. From which the following new blazed and scribed bearing trees bear:

Maple	20"	S86°E	6.08 feet
Hemlock	19"	S77°W	28.96 feet
Hemlock	16"	N16°W	25.84 feet
Steel Sign Post		South	0.50 feet

Dated at Hiles, Wis., this 2nd day of April, 1985

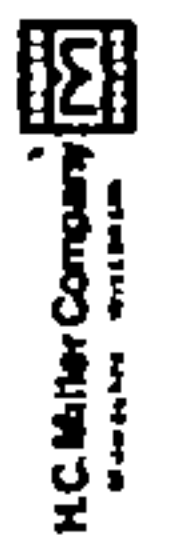
Signature William B. Cochrane Title Land Surveyor Registration No. S-1107
(County Surveyor, Registered Land Surveyor, or other duly authorized official)

Office of Register of Deeds, County of Forest, I hereby certify that the within
instrument was filed in this office for record on the 24th day of April, 1985
at 1:00 o'clock P. M.

Paul Aschenbrenner
(Register of Deeds)

By _____ Deputy

FORM NO. 985-A



Stock No. 26273

Document Number 127865

43819330020


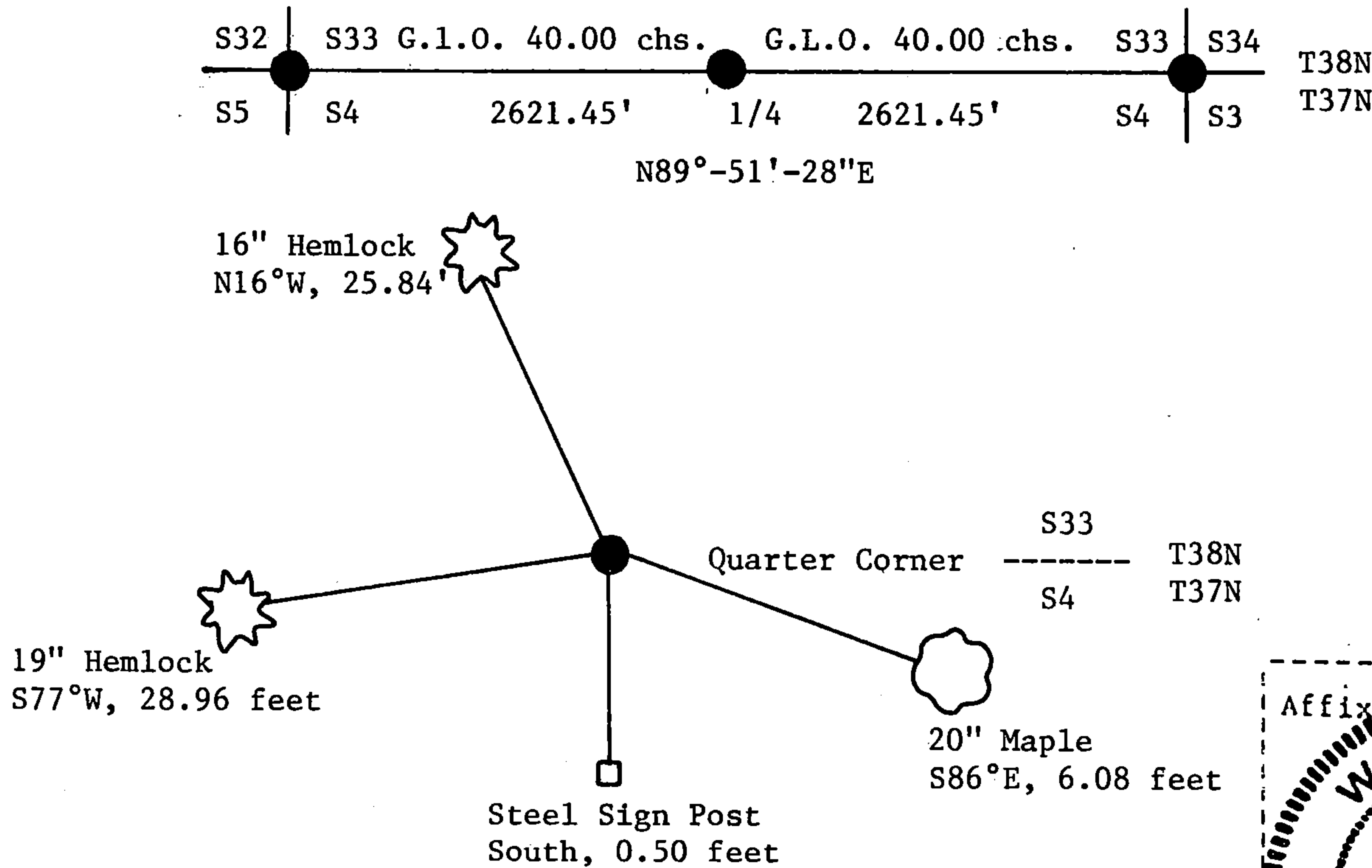
(e) Describe any material discrepancy between the location of the corner as restored or reestablished and the location of that corner as previously restored or reestablished by distance and direction. Show the discrepancy on the plan view drawing under (d), above. Show the distances between the corner as previously restored or reestablished and (1) the corner as restored or reestablished, and (2) to at least 2 of the witness monuments shown on the drawing in (d), above.

See drawing below.

(f) Was the corner restored through acceptance of (1) an obliterated evidence location, or, (2) a found perpetuated location?

Restored through lost corner proportionate methods.

(g&h) Was the corner reestablished through lost corner proportionate methods? If so, show the method, including the directions and distances to other public land survey corners used as evidence or used for proportioning in determining the corner location?



(i) I, William B. Cochrane
(type or print name) certify that the corner location shown
on this record was determined by me or under my direction and
control and that this U.S. Public Land Survey Monument Record is
correct and complete to the best of my knowledge and belief.

William B. Cochrane
Signature

April 2, 1985
Date