

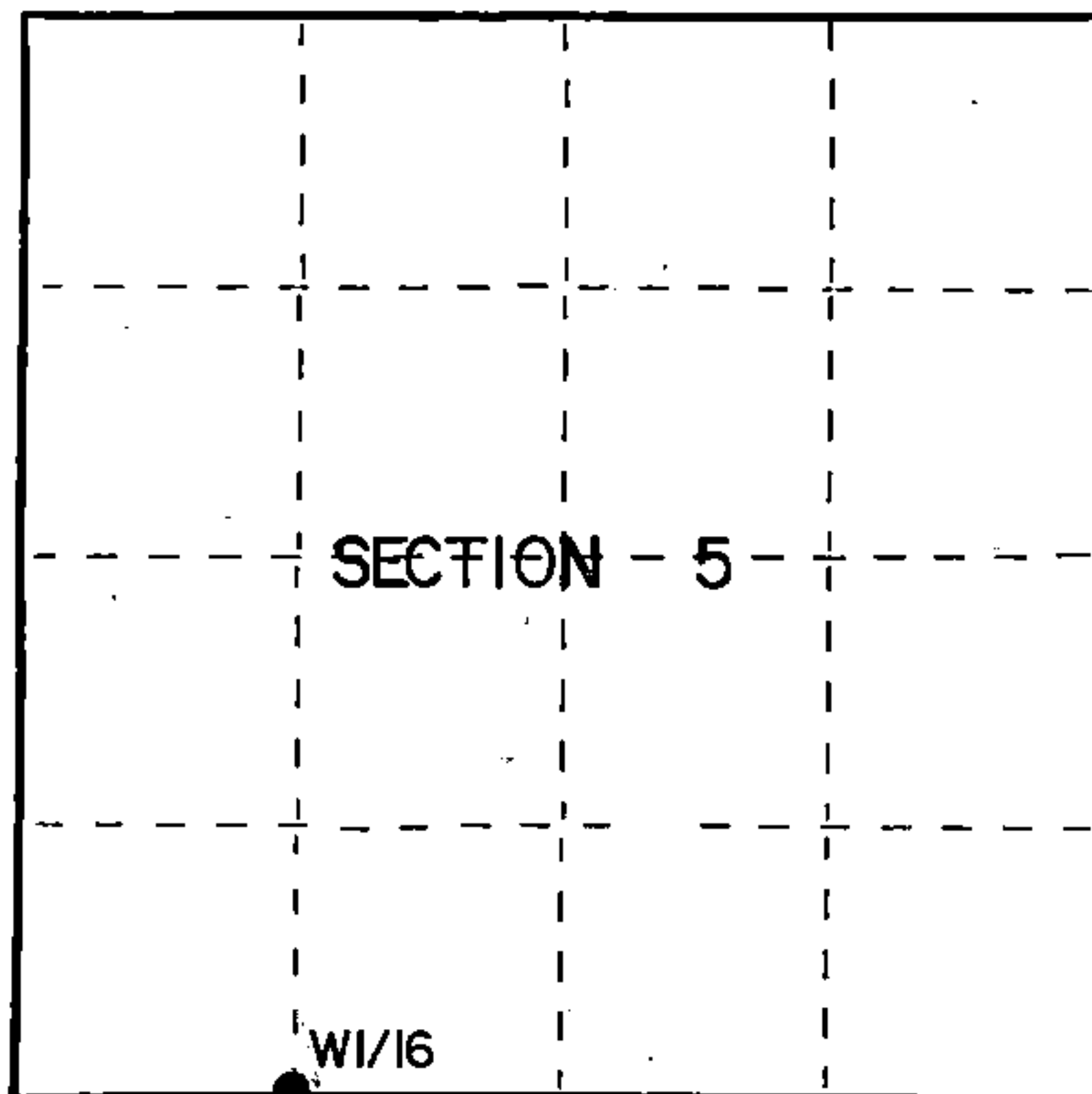
U.S. PUBLIC LAND SURVEY MONUMENT RECORD

Index No. E-6

State of Wisconsin }
 County of Forest } ss.

I, Gary L. Pisoni, do hereby
 certify that on the 4th day
 of December, 1986, I found
 evidence of the West Sixteenth
 corner of between Sections 5 and 8
39
 Township 12E, North, Range
12E, Fourth Principal Meridian,
 as described hereon; and that from this evidence
 I established a new monument and accessories
 as described hereon to perpetuate the original
 location of this corner.

Resident witnesses:

Mark SelmoWilliam Erickson

○ = Corner monument restored.

History of original corner establishment:

1939 Dependent resurvey.

Set a 1" diameter by 36" long iron pipe with a brass cap (flush with ground surface)
 stamped as follows: U.S. General Land Office Survey, W 1/16, S5, S8, 1939, from
 which the following bear:

Spruce	3"	N.10°30'E.	17 links
Spruce	8"	S.30°15'W.	41 links

Description of corner evidence found:

Monument as described and in place, from which the following bear:

Black Spruce	6"	N.60°W.	16.88 feet
--------------	----	---------	------------

Description of monument and accessories I established to perpetuate the original location of this corner.

Blazed and scribed the following bearing tree (new):

Black Spruce	5"	N.52°E.	25.82 feet
--------------	----	---------	------------

Set a steel sign post	S.71°W.	0.90 feet
-----------------------	---------	-----------

Dated at Iron River, MI., Wis., this 3rd day of November, 1987.

Signature Gary L. Pisoni Title Land Surveyor Registration No. S-1634
 (County Surveyor, Registered Land Surveyor, or other duly authorized official)

Office of Register of Deeds, County of Forest
 I hereby certify that the within
 instrument was filed in this office for record on the 5th day of February, 1988
 at 12:45 o'clock P. M.

Paul Aschenbrenner
 (Register of Deeds)

By _____ Deputy

FORM NO. 985-A

H.C. Miller Company
Minneapolis, Minnesota

Stock No. 26273

DOCUMENT NUMBER 134612

43912050030


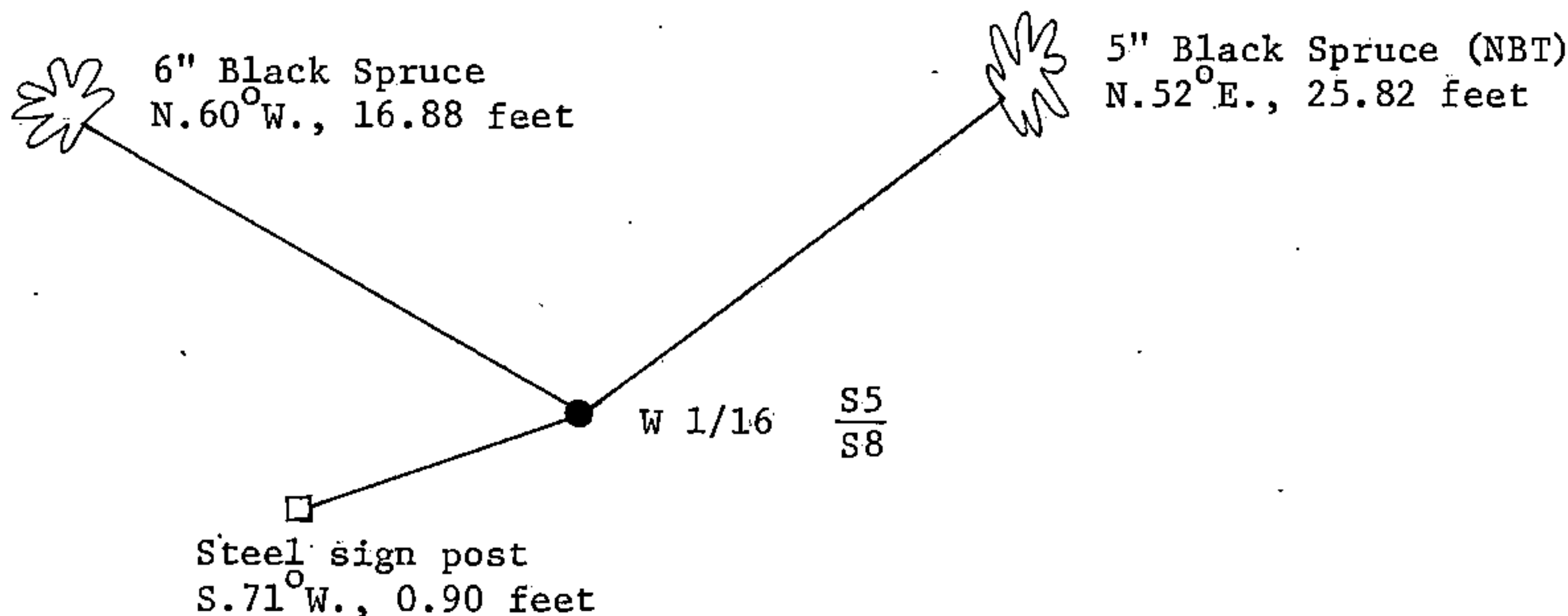
- (e) Describe any material discrepancy between the location of the corner as restored or reestablished and the location of that corner as previously restored or reestablished by distance and direction. Show the discrepancy on the plan view drawing under (d), above. Show the distances between the corner as previously restored or reestablished and (1) the corner as restored or reestablished, and (2) to at least 2 of the witness monuments shown on the drawing in (d), above.

See drawing below.

- (f) Was the corner restored through acceptance of (1) an obliterated evidence location, or, (2) a found perpetuated location?

Restored through acceptance of a found perpetuated location.

- (g&h) Was the corner reestablished through lost corner proportionate methods? If so, show the method, including the directions and distances to other public land survey corners used as evidence or used for proportioning in determining the corner location?



- (i) I, Gary L. Pisoni
(type or print name) certify that the corner location shown on this record was determined by me or under my direction and control and that this U.S. Public Land Survey Monument Record is correct and complete to the best of my knowledge and belief.

Gary L. Pisoni Nov. 3rd 1987
Signature Date

Survey requested by: Greg H. Kott 7/2/88
acting District Ranger Date