

CERTIFIED LAND CORNER RESTORATION

State of Wisconsin

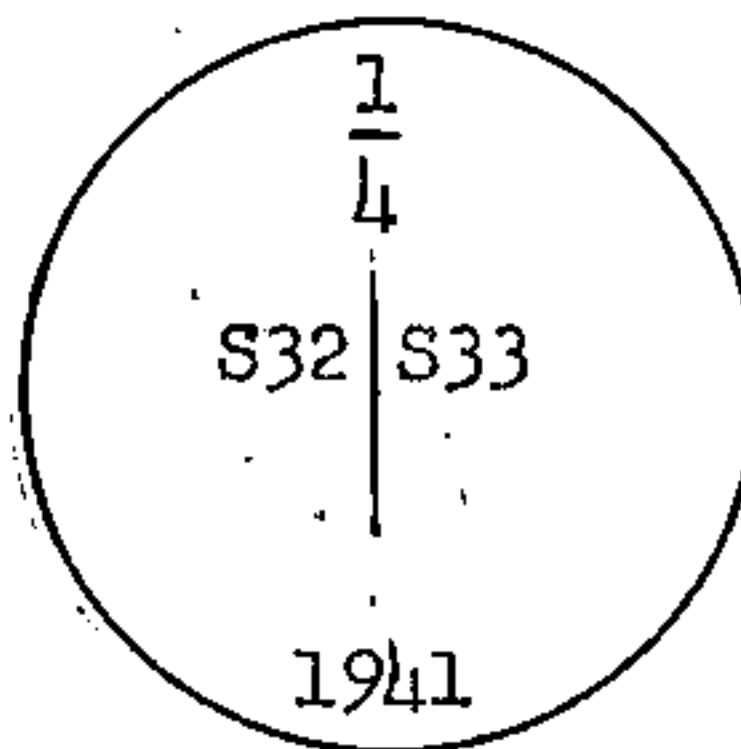
County of Forest

ss.

I Jean F. Resvick, do hereby certify that on the 18 day of July, 1967, I found evidence of the West quarter corner of Section 33 Township 39 North, Range 12 East, Fourth Principal Meridian, as described hereon; and that from this evidence I established a new monument and accessories as described hereon to perpetuate the original location of this corner:

Description of original monument and accessories and subsequent restorations:

Surveyed in 1859 by William E. Daugherty. Dependent resurvey in 1941 by H. D. Craig. Proportionate distance. Set a concrete monument, 24 in. long, 6 in. dia., 18 ins. in ground for 1/4 sec. corner with brass cap marked:



A Norway, 6 in. dia., bears S29° 30'E, 60 lks.
A Norway, 6 in. dia., bears S20°W, 34 lks.

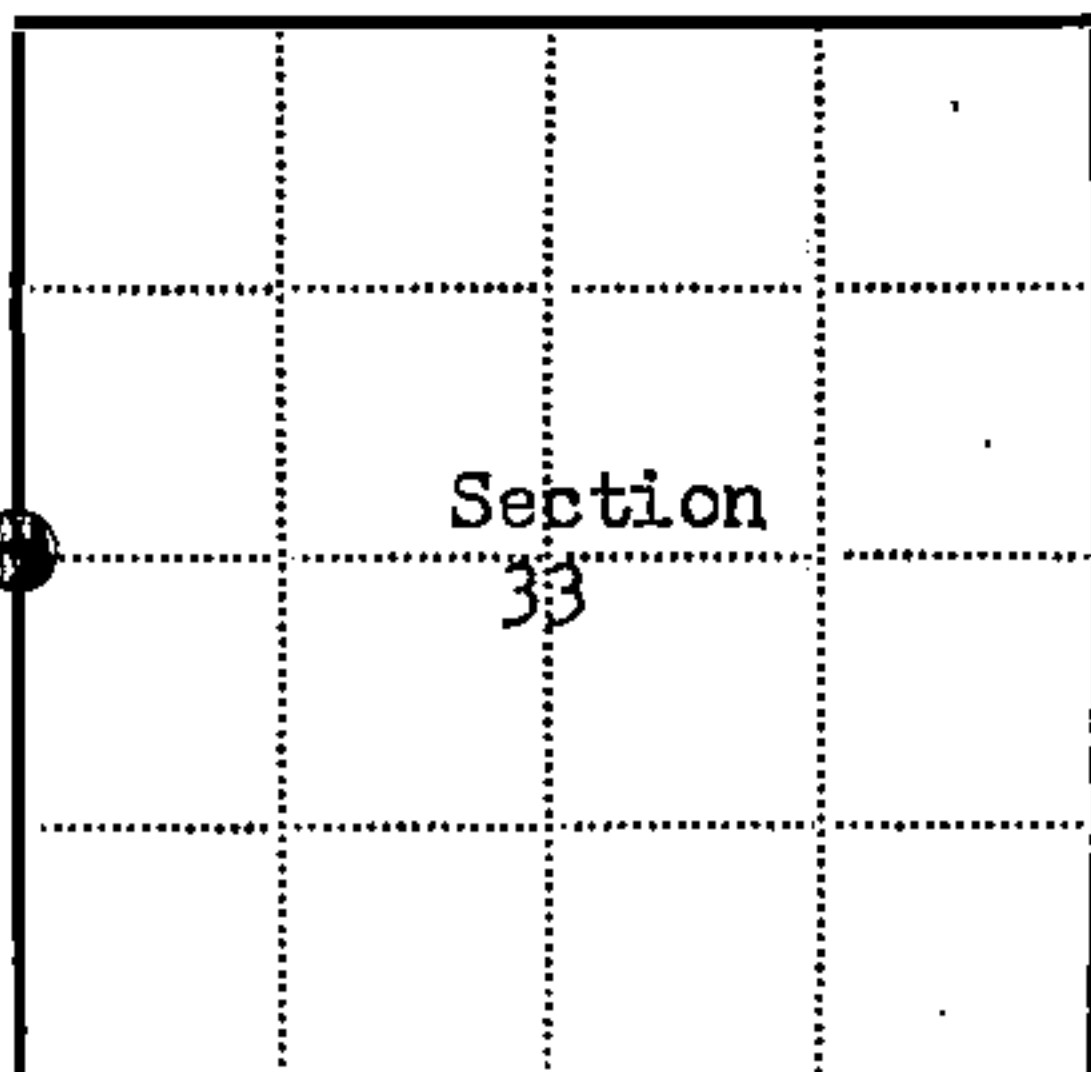

Description of corner evidence found:

Monument as described above in place.

A Norway, 14 in. dia., bears S29° 30'E, 39.70 ft.
A Norway, 12 in. dia., bears S18°W, 20.60 ft.

Description of monument and accessories I established to perpetuate the original location of this corner:

Set 4"x4" cedar post 4 ft. above ground by monument.



● = Corner monument restored

□ =

Resident witnesses.....

Dated at Rhineland Wisconsin, this 21st day of Feb 1968.

Signature Jean F. Resvick Title Cadastral Surveyor
(County Surveyor, Registered Land Surveyor, or other duly authorized official)

Surveyors Registration No. S-802 DOC. NO. 94231

Office of Register of Deeds County of Forest

I hereby certify that the within instrument was filed in this office for record on the 27th day of February 1968, and was filed in Book No. I Page No. _____ of County Records.

Signature Eugene Staszny Title Register of Deeds

Township 39 North, Range 12 East, Section 33, Index No. X-9, Page No. _____

43912322000

U.S. PUBLIC LAND SURVEY MONUMENT RECORD

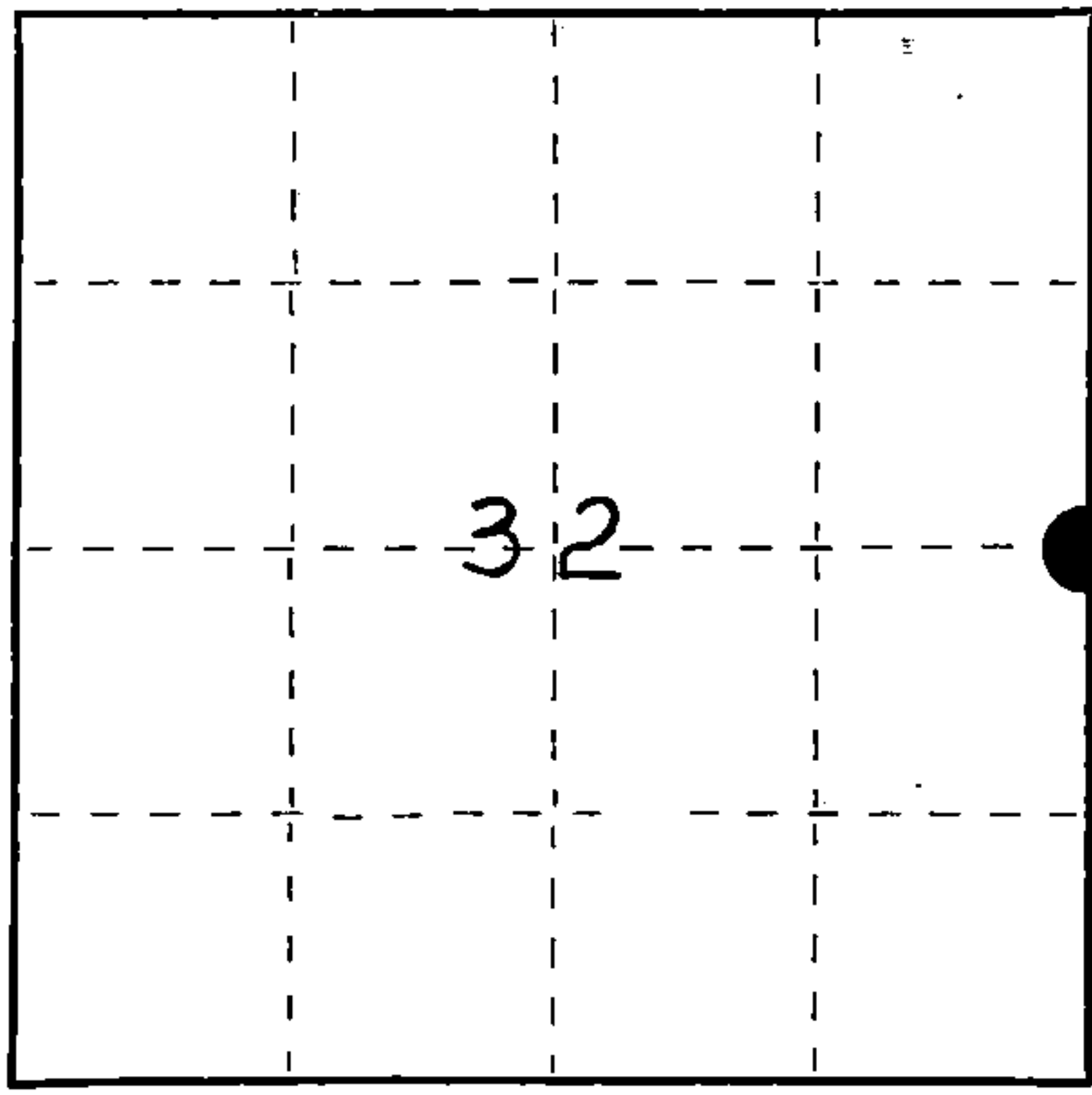
Index No. X 9

State of Wisconsin }
County of Forest } ss.

I John H. Fisher, do hereby
certify that on the 28 day
of January, 1985, I found
evidence of the Quarter
corner of Section 32 & 33
Township 39, North, Range
12 East, Fourth Principal Meridian,
as described hereon; and that from this evidence
I established a new monument and accessories
as described hereon to perpetuate the original
location of this corner.

Resident witnesses:

None



○ = Corner monument restored.

History of original corner establishment: Original survey in 1859 by William E. Daugherty.
Dependent Resurvey in 1941 by H. D. Craig; at 40.00 proportionate distance set a
concrete monument, 24 inches long, 6 inches diameter, 18 inches in ground with an
iron post, 23 inches long, 1 inch diameter, embedded in center and a brass cap stamped:
From which the following bear:

Norway Pine	6"	S29-1/2°E	60 lks
Norway Pine	6"	S20°W	34 lks

Description of corner evidence found:
B.L.M. Monument as described above

Red Pine	14"	S29°E	40.0 feet
Wood sign post		S20°W	1.2 feet

Description of monument and accessories I established to perpetuate the original location of this corner.
Blazed and scribed the following new bearing trees

Red Pine	7"	S31°W	23.5 feet
White Pine	7"	N43°W	41.5 feet
Sugar Maple	8"	N13°E	25.7 feet

Dated at Minocqua, Wis., this 21st day of March, 1985

Signature John H. Fisher Title Registered Land Surveyor Registration No. S-836
(County Surveyor, Registered Land Surveyor, or other duly authorized official)

Office of Register of Deeds, County of Forest, I hereby certify that the within
instrument was filed in this office for record on the 24th day of July, 1985
at 1:10 o'clock P. M.

Paul Aschenbrenner
(Register of Deeds)

By _____ Deputy

FORM NO. 985-A

H.C. Miller Company
REGISTERED SURVEYOR

Stock No. 26273

DOCUMENT NUMBER 128459

4391232 2000


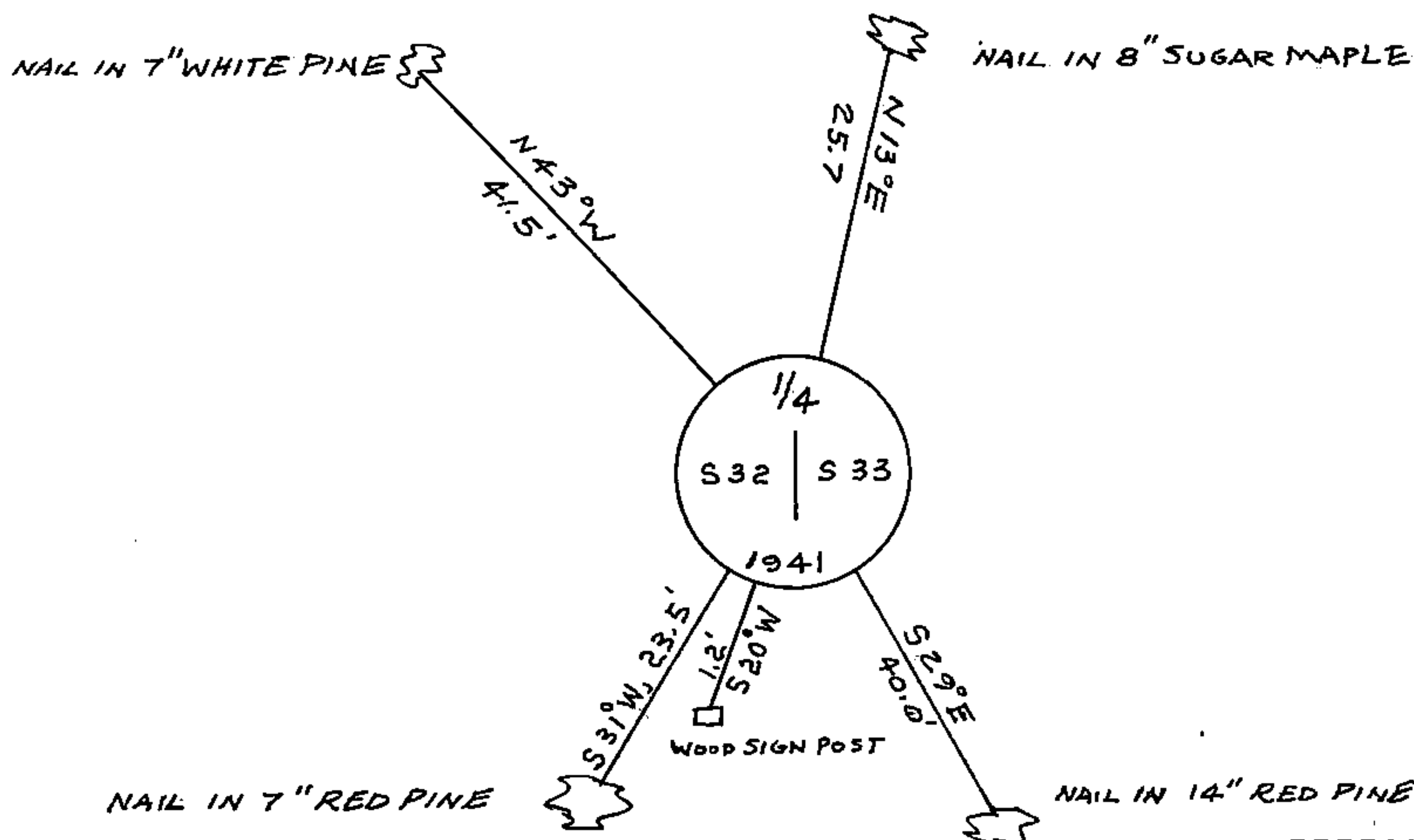
- (e) Describe any material discrepancy between the location of the corner as restored or reestablished and the location of that corner as previously restored or reestablished by distance and direction. Show the discrepancy on the plan view drawing under (d), above. Show the distances between the corner as previously restored or reestablished and (1) the corner as restored or reestablished, and (2) to at least 2 of the witness monuments shown on the drawing in (d), above.

See drawing below

- (f) Was the corner restored through acceptance of (1) an obliterated evidence location, or, (2) a found perpetuated location?
(2)

Found perpetuated location

- (g&h) Was the corner reestablished through lost corner proportionate methods? If so, show the method, including the directions and distances to other public land survey corners used as evidence or used for proportioning in determining the corner location?



- (i) I, John H. Fisher
(type or print name) certify that the corner location shown on this record was determined by me or under my direction and control and that this U.S. Public Land Survey Monument Record is correct and complete to the best of my knowledge and belief.

John H. Fisher
Signature

3/21/85
Date