

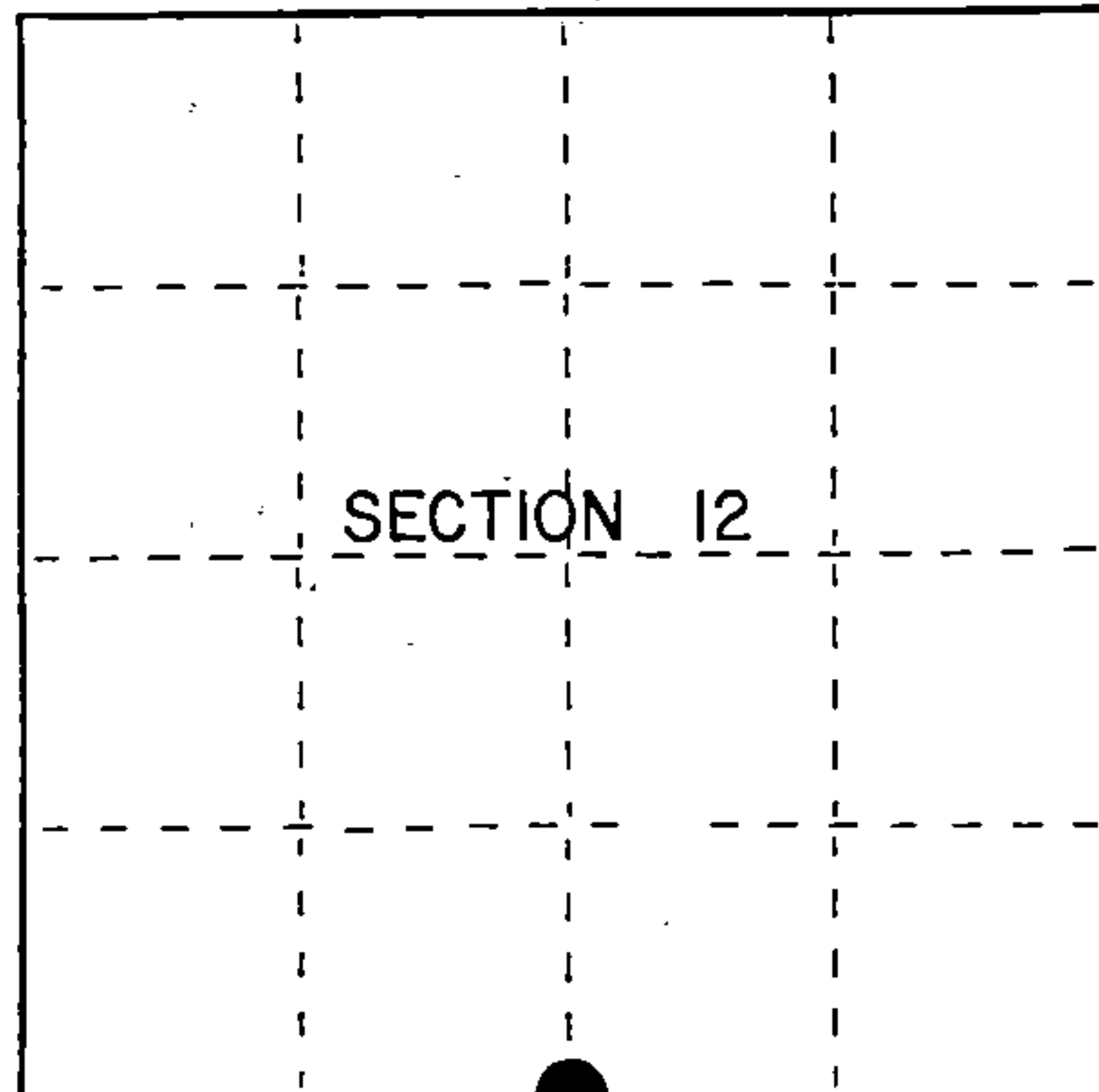
U.S. PUBLIC LAND SURVEY MONUMENT RECORD

Index No. J-23

State of Wisconsin }
County of Forest } ss.

I, Gary L. Pisoni, do hereby certify that on the 9th day of July, 1990, I found evidence of the South Quarter corner of Section 12 Township 39, North, Range 13 East, Fourth Principal Meridian, as described hereon; and that from this evidence I established a new monument and accessories as described hereon to perpetuate the original location of this corner.

Resident witnesses:



● = Corner monument restored.

History of original corner establishment:

Original Government Survey in 1865 by William E. Daugherty and Alex McDill. West corrected between Sections 12 and 13, at 39.92 chains, set Quarter Section Post to Sections 12 and 13. From which the following bear;

Birch	8"	S34°E	11 lks.
Birch	12"	N51°W	24 lks.

Description of corner evidence found:

No original corner evidence was recovered.

I restored the corner position in the center-line of Forest Road #3854 and at mid-point between the Southwest and Southeast Section Corners of Section 12.

Description of monument and accessories I established to perpetuate the original location of this corner.

At the corner position, set a 2½ inch diameter aluminum pipe monument, 3 feet long, 8 inches below the road surface, with an aluminum cap stamped; T39N, R13E, 1/4, S12, S13, 1990, S-1634. From which the following new blazed and scribed bearing trees bear; (all measurements taken to a nail in side of tree)

Basswood	10"	N50°E	44.84 feet
S. Maple	6"	S52°E	64.01 feet
Basswood	11"	S09°W	60.45 feet
Ash	9" DBL	N62°W	72.37 feet
Steel Sign Post		North	18.75 feet

Dated at Iron River, MI, ~~Wis.~~, this 8th day of December, 1990

Signature Gary L. Pisoni Title Land Surveyor Registration No S-1634
(County Surveyor, Registered Land Surveyor, or other duly authorized official)

Office of Register of Deeds, County of Forest. I hereby certify that the within instrument was filed in this office for record on the 10th day of March, 1993 at 10:45 o'clock A. M.

Paul Aschauer
(Register of Deeds)

By _____ Deputy

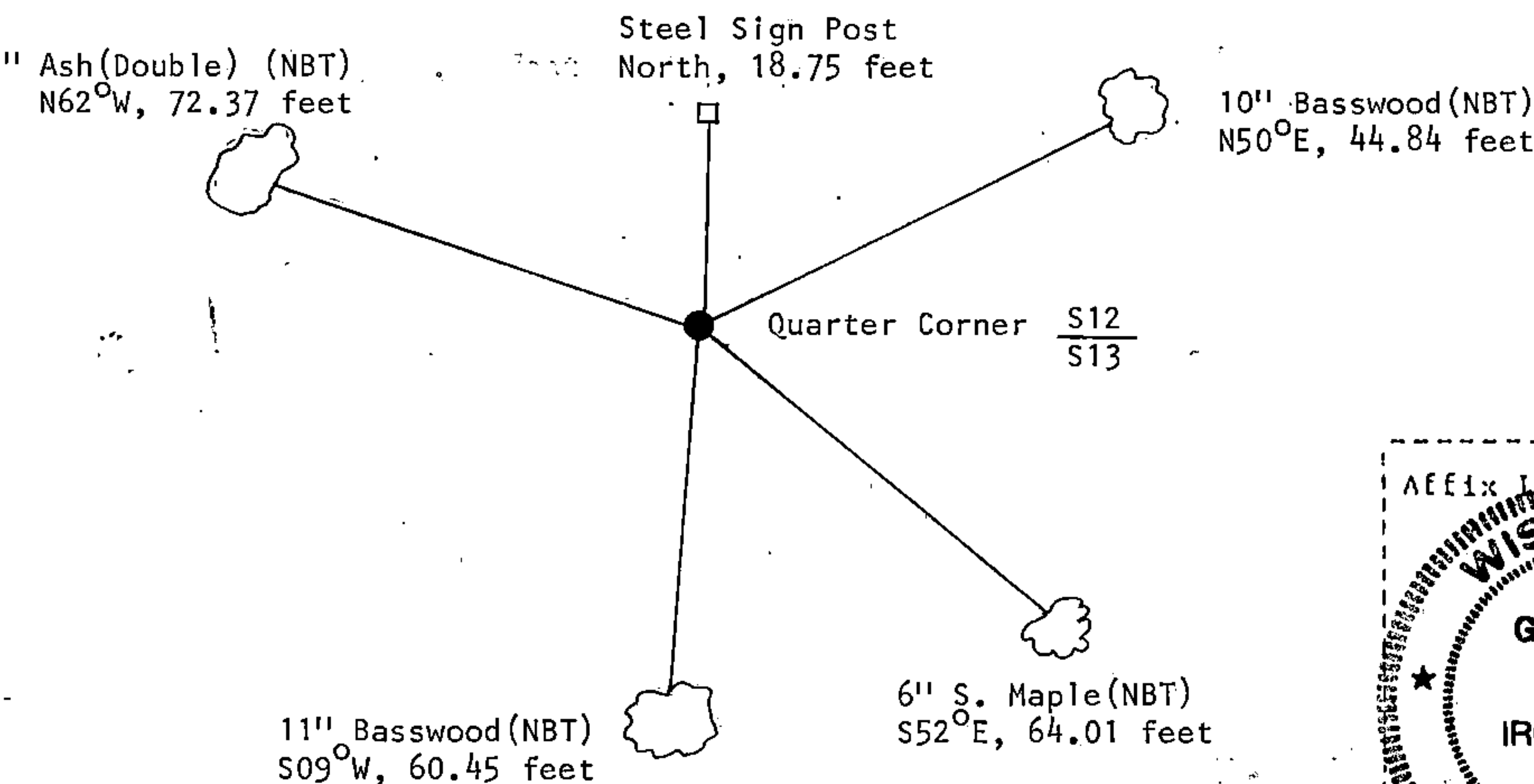
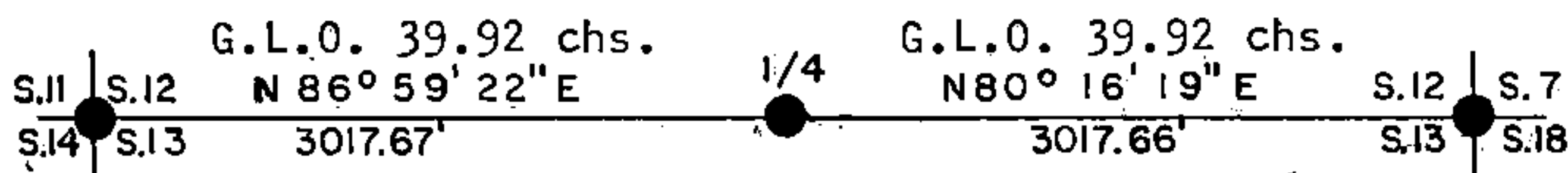
e) Describe any material discrepancy between the location of the corner as restored or reestablished and the location of that corner as previously restored or reestablished by distance and direction. Show the discrepancy on the plan view drawing under (d), above. Show the distances between the corner as previously restored or reestablished and (1) the corner as restored or reestablished, and (2) to at least 2 of the witness monuments shown on the drawing in (d), above.

See drawing below.

(f) Was the corner restored through acceptance of (1) an obliterated evidence location, or, (2) a found perpetuated location?

Restored from accepted evidence.

(g&h) Was the corner reestablished through lost corner proportionate methods? If so, show the method, including the directions and distances to other public land survey corners used as evidence or used for proportioning in determining the corner location?



(i) I, Gary L. Pisoni
(type or print name) certify that the corner location shown on this record was determined by me or under my direction and control and that this U.S. Public Land Survey Monument Record is correct and complete to the best of my knowledge and belief.

Signature

Date

Survey requested by;

District Ranger

Date

