



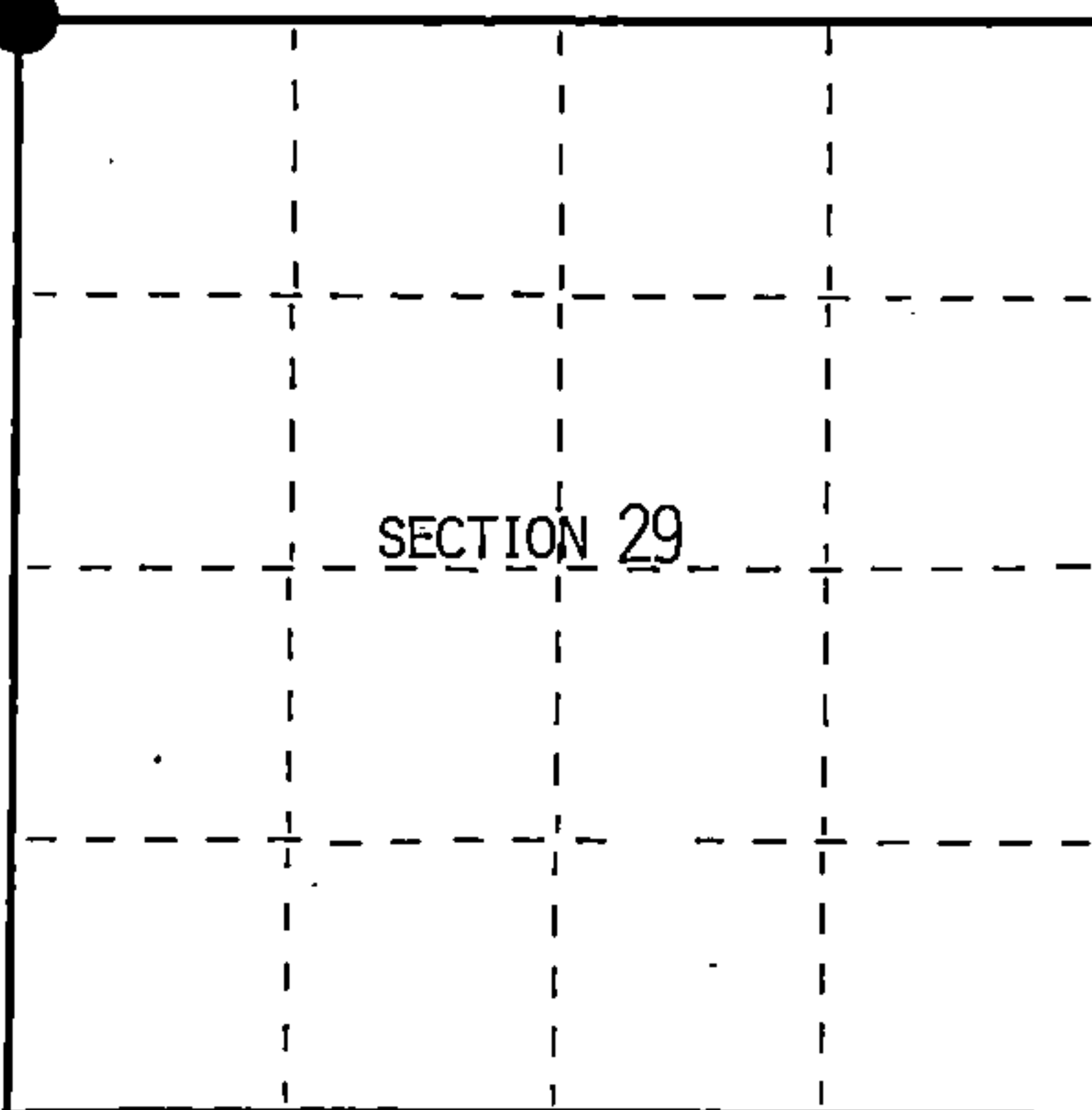
Stock No. 26273

156574

State of Wisconsin }
County of Forest } ss.

I, William B. Cochran, do hereby
certify that on the 14 th day
of September, 19 88, I found
evidence of the Northwest Section
corner of Section 29
Township 39, North, Range
13 East, Fourth Principal Meridian,
as described hereon; and that from this evidence
I established a new monument and accessories
as described hereon to perpetuate the original
location of this corner.

Resident witnesses:



● = Corner monument restored.

CERTIFIED LAND CORNER RESTORATION

Index No. R-5

History of original corner establishment:

Original Government Survey by William E. Daugherty in 1865.
North 80 chains between sections 29 and 30 set post. From which:

Birch	24"	N72°W	16 lks
Maple	12"	S36°E	12 lks

In 1939 Forest Service found 36" Y. Birch with scribing. Placed a metal tag on
a 8" maple. corner bears N60°W 16 lks.

Description of corner evidence found:

Found 36" Y. Birch snag. No scribing visible but snag is blazed. Maple 14" with
blazes but no tag as stated on 874 yellow slip.

Description of monument and accessories I established to perpetuate the original location of this corner.

From bearing and distance to original Y. Birch Set a 2½"X36" diameter aluminum pipe
monument 2½ feet in the ground with an aluminum cap stamped: T39N, R13E, S19, S20,
S29, S30, 1988, S-1107. From which the following bear:

Maple	12"	N42°E	31.03 feet
Maple	14"	S64°E	8.23 feet
Maple	5"	S68°W	19.21 feet
Maple	13"	N40°W	11.82 feet
Steel sign post		Northwest	0.50 feet

Dated at Hiles, Wis., this 20 th day of December, 19 94

Signature William B. Cochran Title Land Surveyor Registration No. S-1107
(County Surveyor, Registered Land Surveyor, or other duly authorized official)

Office of Register of Deeds, County of Forest, I hereby certify that the within
instrument was filed in this office for record on the 23rd day of August, 19 96
at 2:30 o'clock P. M.

(Register of Deeds)

By [Signature] Deputy

43913190000

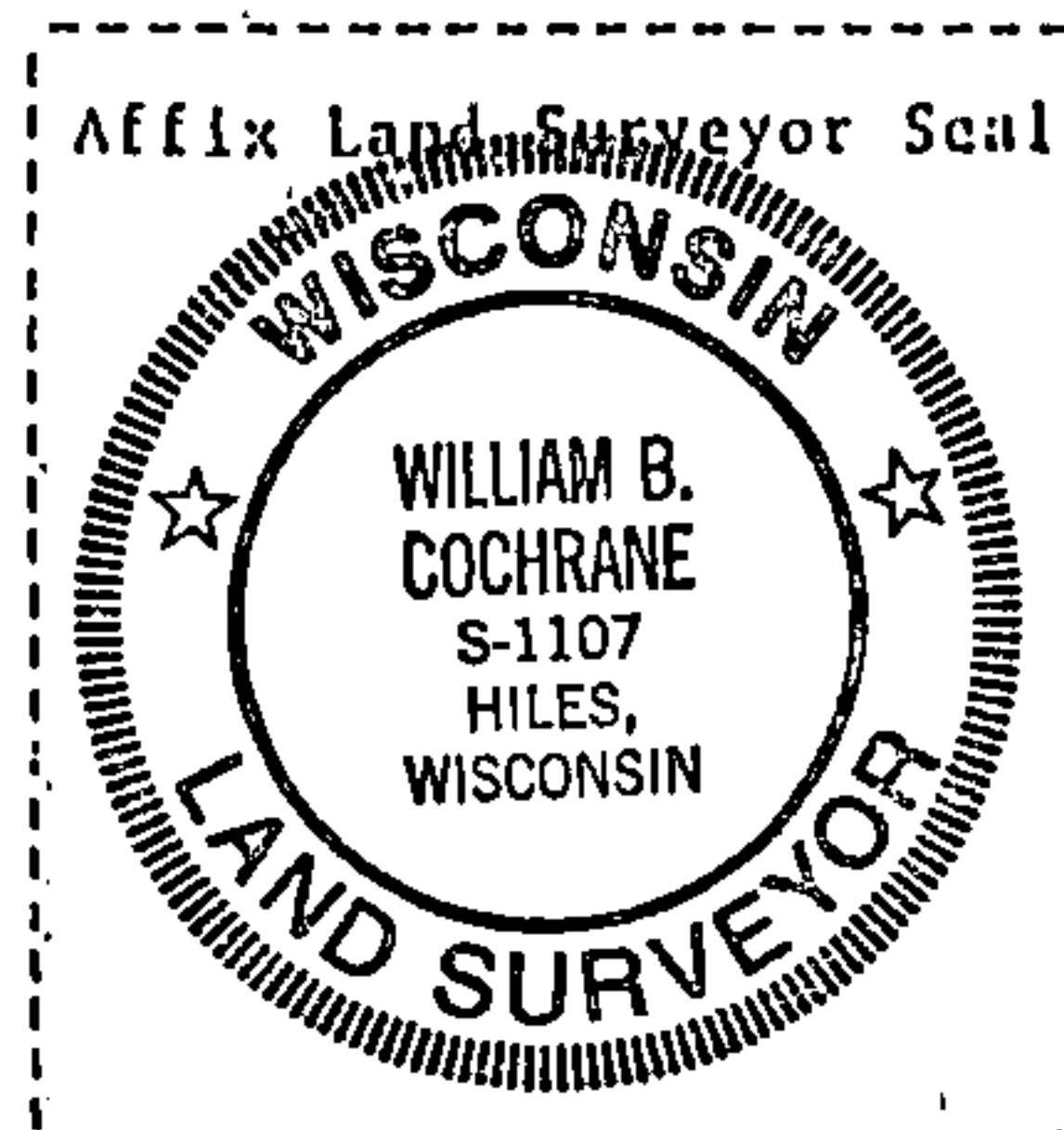
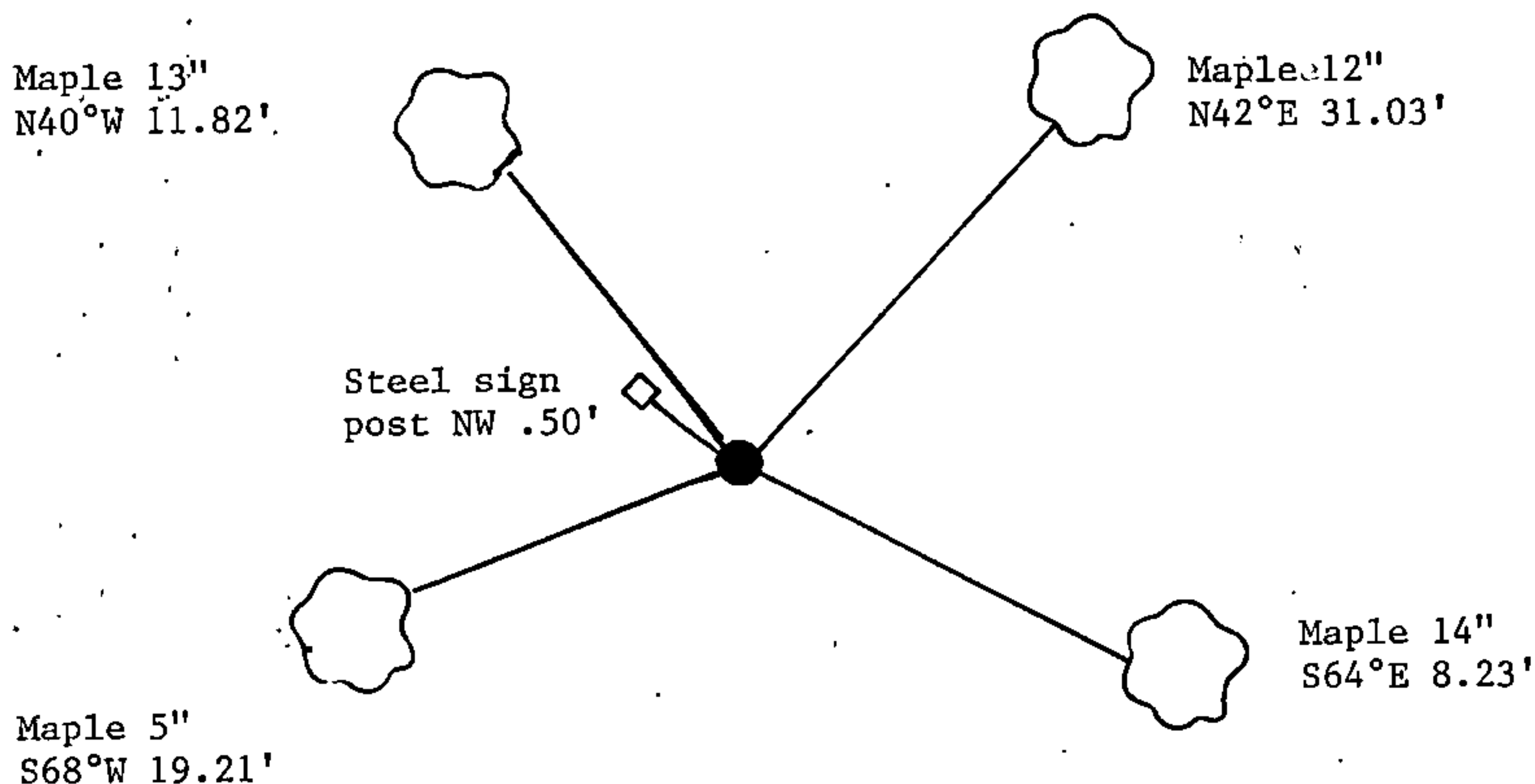
(d) Describe any material discrepancy between the location of the corner as restored or reestablished and the location of that corner as previously restored or reestablished by distance and direction. Show the discrepancy on the plan view drawing under (d), above. Show the distances between the corner as previously restored or reestablished and (1) the corner as restored or reestablished, and (2) to at least 2 of the witness monuments shown on the drawing in (d), above.

See drawing below.

(f) Was the corner restored through acceptance of (1) an obliterated evidence location, or, (2) a found perpetuated location?

Ties to original bearing tree evidence.

(g&h) Was the corner reestablished through lost corner proportionate methods? If so, show the method, including the directions and distances to other public land survey corners used as evidence or used for proportioning in determining the corner location?



(i) I, William B. Cochrane
(type or print name) certify that the corner location shown
on this record was determined by me or under my direction and
control and that this U.S. Public Land Survey Monument Record is
correct and complete to the best of my knowledge and belief.

Signature

Date

Survey requested by:

District Ranger

Date