



Stock No. 26273

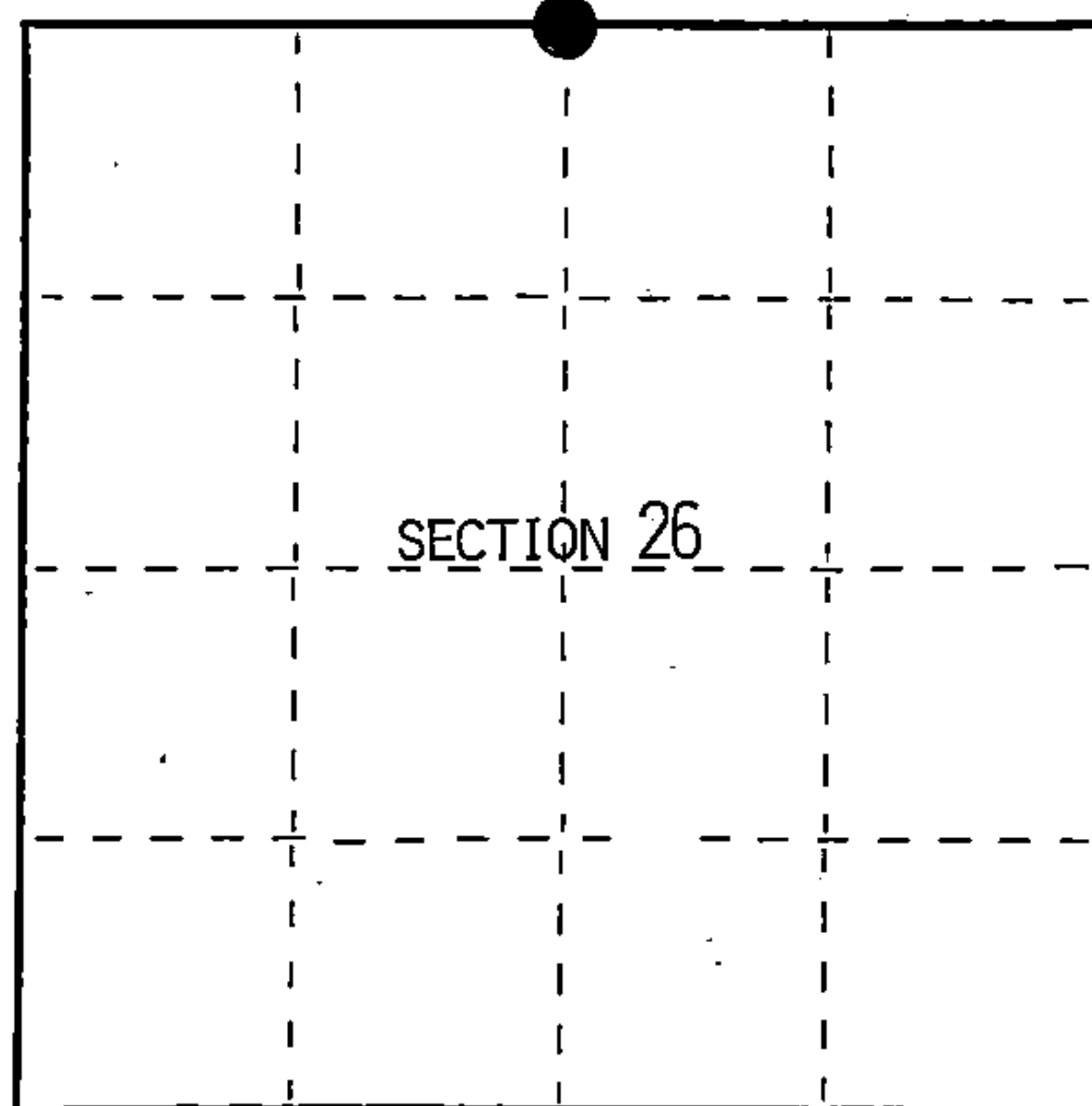
156579

State of Wisconsin  
County of Forest } ss.

I, William B. Cochrane, do hereby  
certify that on the 24 th day  
of February, 1994, I found  
evidence of the North Quarter  
corner of Section 26  
Township 39, North, Range  
13 East, Fourth Principal Meridian,  
as described hereon; and that from this evidence  
I established a new monument and accessories  
as described hereon to perpetuate the original  
location of this corner.

Resident witnesses:

.....  
.....  
.....



● = Corner monument restored.

## CERTIFIED LAND CORNER RESTORATION

Index No. R-19

History of original corner establishment:

Original Government Survey by William E. Daugherty in 1865.  
West corrected between sections 23 and 26 at 40.35 chains set post from which:

Set on Cedar	10"	N26°E	6 lks
Birch	7"	S63°W	25 lks

Description of corner evidence found:

No original evidence was found. No other corner evidence was found.

I Re-established the corner position at proportionate distance and on line between  
the Northwest and Northeast Section corners of section 26.

Description of monument and accessories I established to perpetuate the original location of this corner.

At the corner position, set a 2½"X36" aluminum pipe monument 2½ feet in the ground  
with an aluminum cap stamped: T39N, R13E, 1/4, S23, S26, 1994, S-1107. From which:

Maple	10"	S20°W	42.45 feet
Maple	7"	S59°W	47.28 feet
Steel sign post West			.50 feet

Dated at Hiles, Wis., this 13 th day of December, 1994

Signature William B. Cochrane Title Land Surveyor Registration No. S-1107  
(County Surveyor, Registered Land Surveyor, or other duly authorized official)

Office of Register of Deeds, County of Forest, I hereby certify that the within  
instrument was filed in this office for record on the 23rd day of August, 1996  
at 2:30 o'clock P. M.

(Register of Deeds)

By Paul Jankiewicz Deputy

43913230020


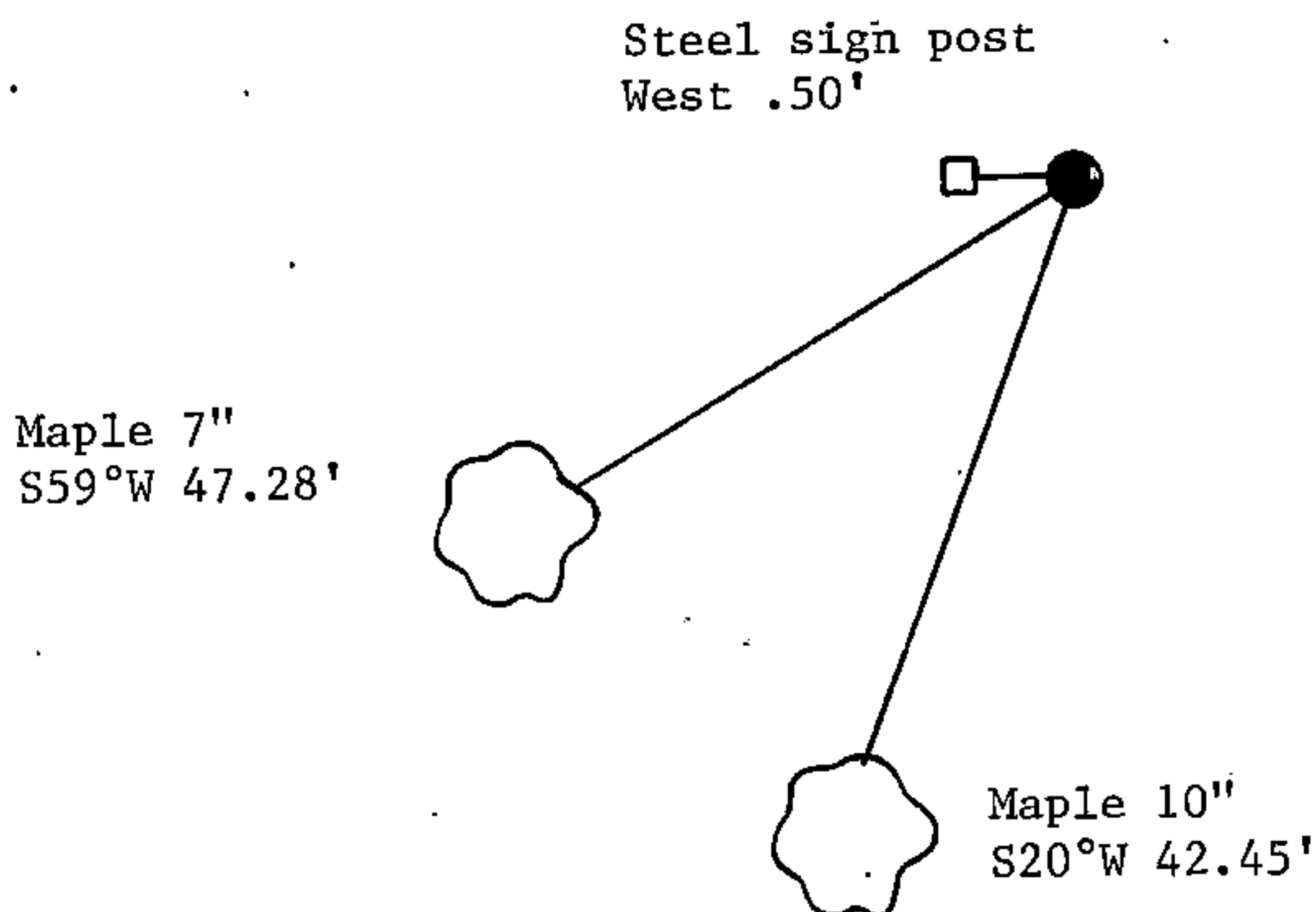
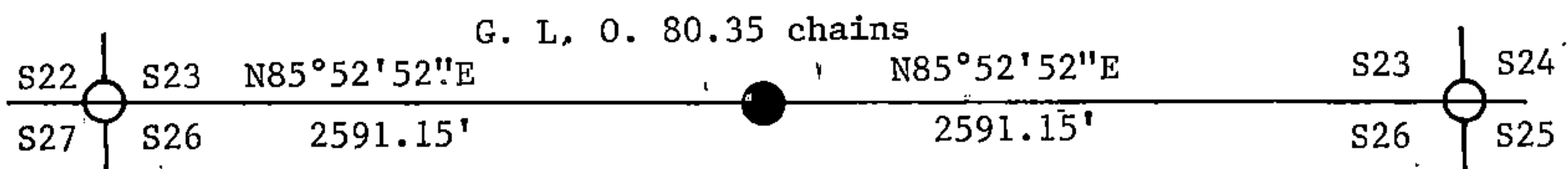
(d) Describe any material discrepancy between the location of the corner as restored or reestablished and the location of that corner as previously restored or reestablished by distance and direction. Show the discrepancy on the plan view drawing under (d), above. Show the distances between the corner as previously restored or reestablished and (1) the corner as restored or reestablished, and (2) to at least 2 of the witness monuments shown on the drawing in (d), above.

See drawing below.

(f) Was the corner restored through acceptance of (1) an obliterated evidence location, or, (2) a found perpetuated location?

Re-established through lost corner proportionate methods.

(g/h) Was the corner reestablished through lost corner proportionate methods? If so, show the method, including the directions and distances to other public land survey corners used as evidence or used for proportioning in determining the corner location?



(i) I, William B. Cochrane  
(type or print name) certify that the corner location shown on this record was determined by me or under my direction and control and that this U.S. Public Land Survey Monument Record is correct and complete to the best of my knowledge and belief.

William B. Cochrane 12/13/94  
Signature Date

Survey requested by: \_\_\_\_\_  
District Ranger Date