

CERTIFIED LAND CORNER RESTORATION

State of Wisconsin

County of Forest

ss.

I, Jean F. Resvick, do hereby certify that on the 16 day of September, 1974, I found evidence of the South quarter corner of Section 33 Township 39 North, Range 13 East, Fourth Principal Meridian, as described hereon; and that from this evidence I established a new monument and accessories as described hereon to perpetuate the original location of this corner:

Description of original monument and accessories and subsequent restorations:

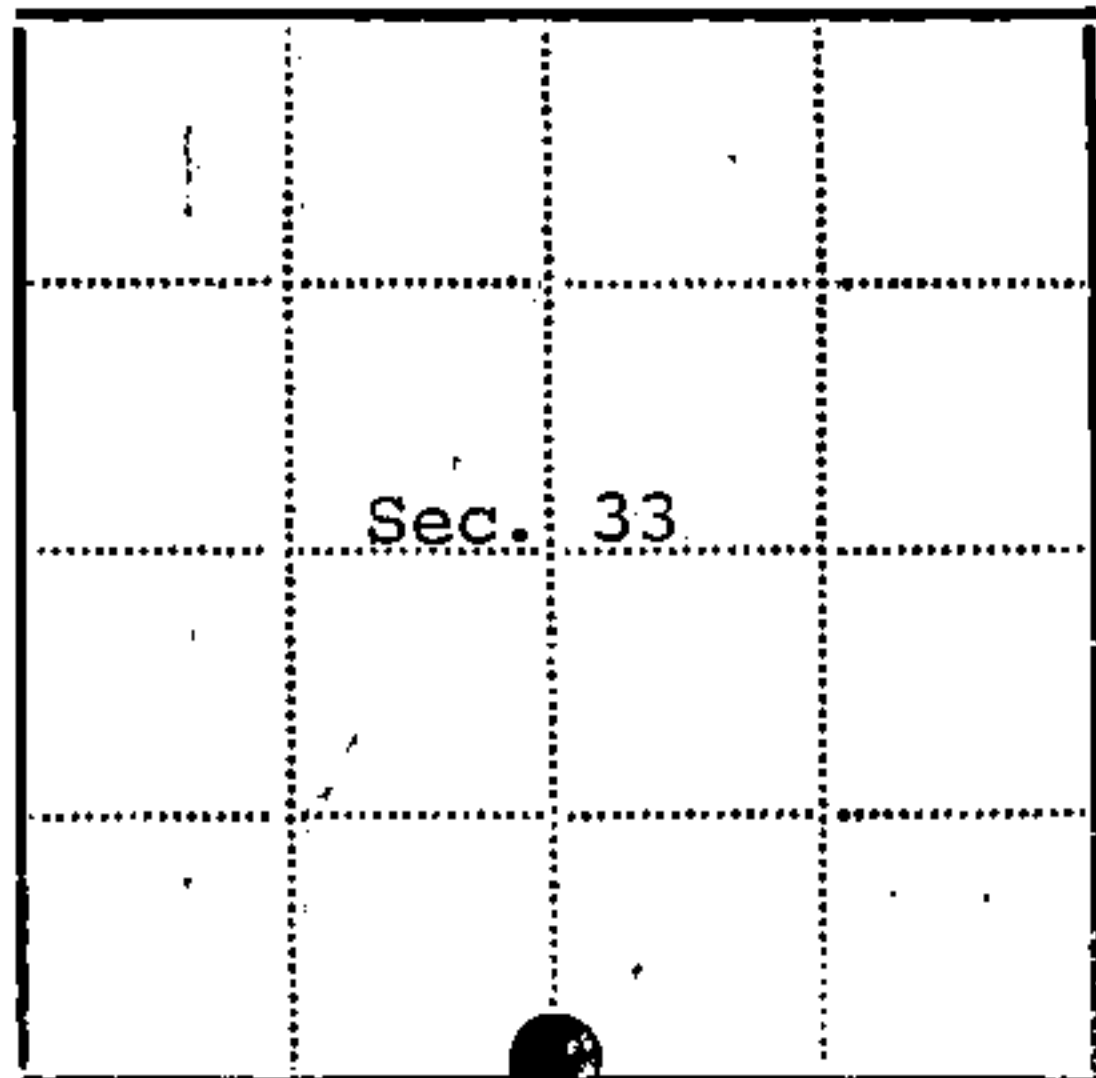
Surveyed in 1858 by Alfred Millard
40 chains west between Section 4 and 33 set post.
Tamarack 8, S40W, 9 Lks.
Cedar 7, N54E 10 Lks.
8.00 chains East leave swamp N-S
24.25 chains West creek 8 Lks. runs N.

Description of corner evidence found:

Old post point by 4x4x3 fallen post
Tamarack stump scribed S40W, 9 Lks.
Cedar 10, S44E, 13.4 ft. scribed at stump

Description of monument and accessories I established to perpetuate the location of this corner:

Replaced post point with a 2 in. inside diameter galvanized pipe 5 ft. long filled with concrete with a brass cap stamped: T39N R13E, 1/4, S33, S4 T38N, 1975 S-802 from which the following new blazed and scribed bearing trees bear:
Cedar 9, N32E, 29.30 ft.
Cedar 7, S20W, 14.57 ft.
Set steel sign post South 0.50 ft.



● - Corner monument restored

□ -

Resident witnesses

Dated at Rhinelander Wisconsin, this 31 day of March 1975.

Signature Jean F. Resvick Title Land Surveyor
(County Surveyor, Registered Land Surveyor, or other duly authorized official)

Surveyors Registration No. S-802 DOCUMENT NUMBER 108565

Office of REGISTER OF DEEDS County of Forest

I hereby certify that the within instrument was filed in this office for record on the 14th day of January 1976, and was filed in Book No. Page No. of County Records.

Signature Eugene Stutzman Title Register of Deeds

Township 39 North, Range 13 East, Section 33, Index No. Z-11, Page No.

43913330020

211

Stock No. 26273

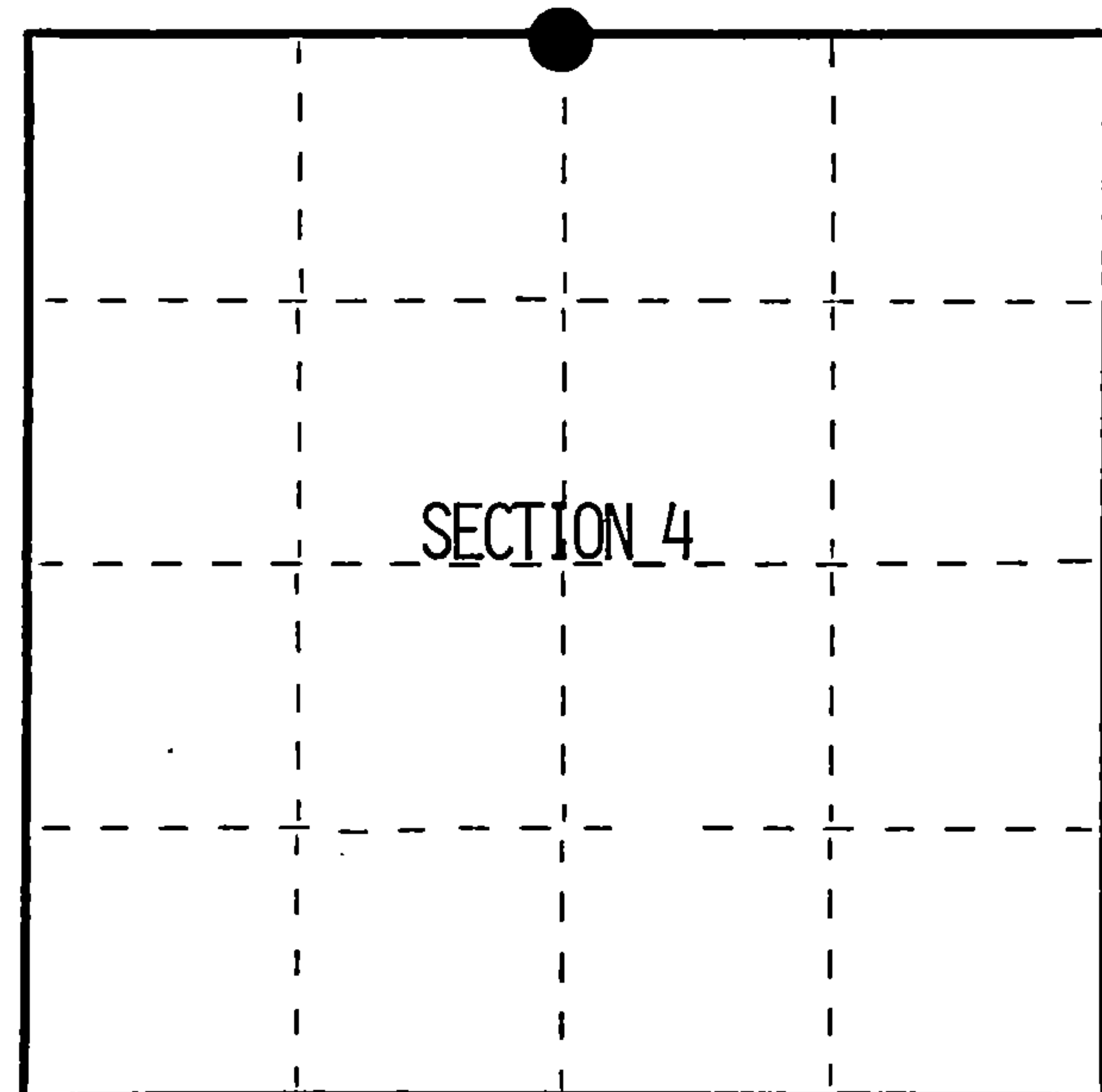
156543

State of Wisconsin }
County of Forest } ss.

I William B. Cochran, do hereby
certify that on the 27 th day
of July, 19 94, I found
evidence of the North Quarter
corner of Section 4
Township 38, North, Range
13 East, Fourth Principal Meridian,
as described hereon; and that from this evidence
I established a new monument and accessories
as described hereon to perpetuate the original
location of this corner.

Resident witnesses:

.....
.....
.....



● = Corner monument restored.

CERTIFIED LAND CORNER RESTORATION

Index No. A-11

History of original corner establishment:
Original Government Survey by Alfred Millard in June 1858.

At 40 chains west between sections 4 and 33 set post from which the folling bear:

Tamarack	8"	S40°W	9 lks
Cedar	7"	N54°E	10 lks

In august 1974 Milo Stephan found 4"X4" wood post, Tamarack S40°W 7.20 feet, Decayed
Cedar N54°E 7.30 feet. At the original corner position set a 2½"X60" galvanized iron pipe
monument with brass cap stamped: T39N, R13E, 1/4, S33, T38N, S4, 1974, S-802. From which:

Cedar	9"	N32°E	29.30 feet
Cedar	7"	S20°W	14.57 feet Steel sign post South .50 feet.

Description of corner evidence found:

Found the 1974 monument and accories as diescribed and in place. Cut the Cedar 7" S20°W
for the purpose of G. P. S. survey.

The 1974 monument is left in place.

Cedar	9"	N32°E	29.30 feet repainted
-------	----	-------	----------------------

New bearing tree:

Cedar	9"	S60°E	35.04 feet
-------	----	-------	------------

Description of monument and accessories I established to perpetuate the original location of this corner.

The 1974 monument is left in place.

Cedar	9"	N32°E	29.30 feet repainted
-------	----	-------	----------------------

New bearing tree:

Cedar	9"	S60°E	35.04 feet
Steel sign post		South	.50 feet

Dated at Hiles, Wis., this 27 th day of December, 19 94.

Signature William B. Cochran Title Land Surveyor Registration No. S-1107
(County Surveyor, Registered Land Surveyor, or other duly authorized official)

Office of Register of Deeds, County of Forest, I hereby certify that the within
instrument was filed in this office for record on the 23rd day of August, 19 96
at 2:30 o'clock P. M.

(Register of Deeds)

By Paul J. Linn Deputy

43913330020

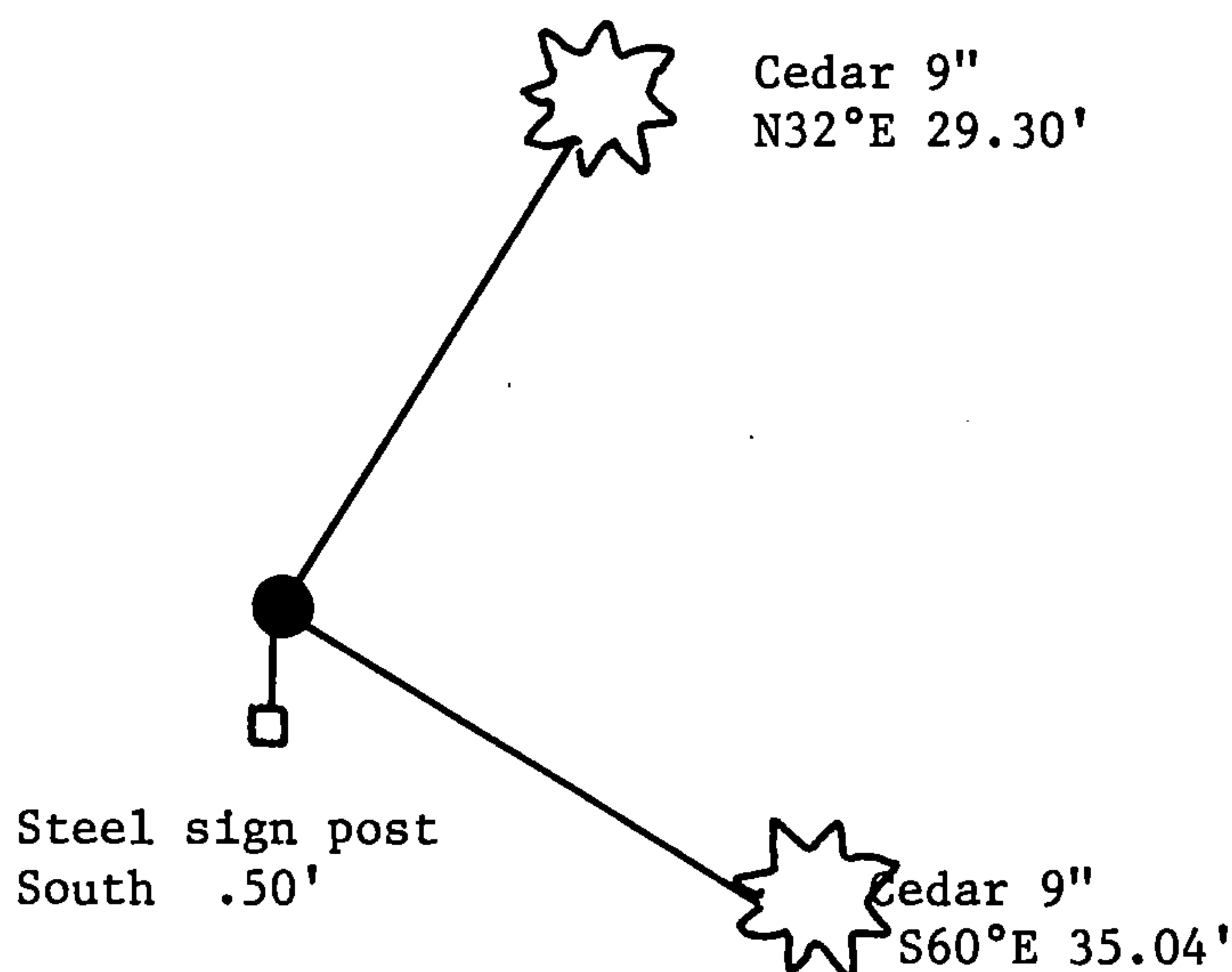
- (e) Describe any material discrepancy between the location of the corner as restored or reestablished and the location of that corner as previously restored or reestablished by distance and direction. Show the discrepancy on the plan view drawing under (d), above. Show the distances between the corner as previously restored or reestablished and (1) the corner as restored or reestablished, and (2) to at least 2 of the witness monuments shown on the drawing in (d), above.

See drawing below

- (f) Was the corner restored through acceptance of (1) an obliterated evidence location, or, (2) a found perpetuated location?

This is a found perpetuated corner location.

- (g&h) Was the corner reestablished through lost corner proportionate methods? If so, show the method, including the directions and distances to other public land survey corners used as evidence or used for proportioning in determining the corner location?



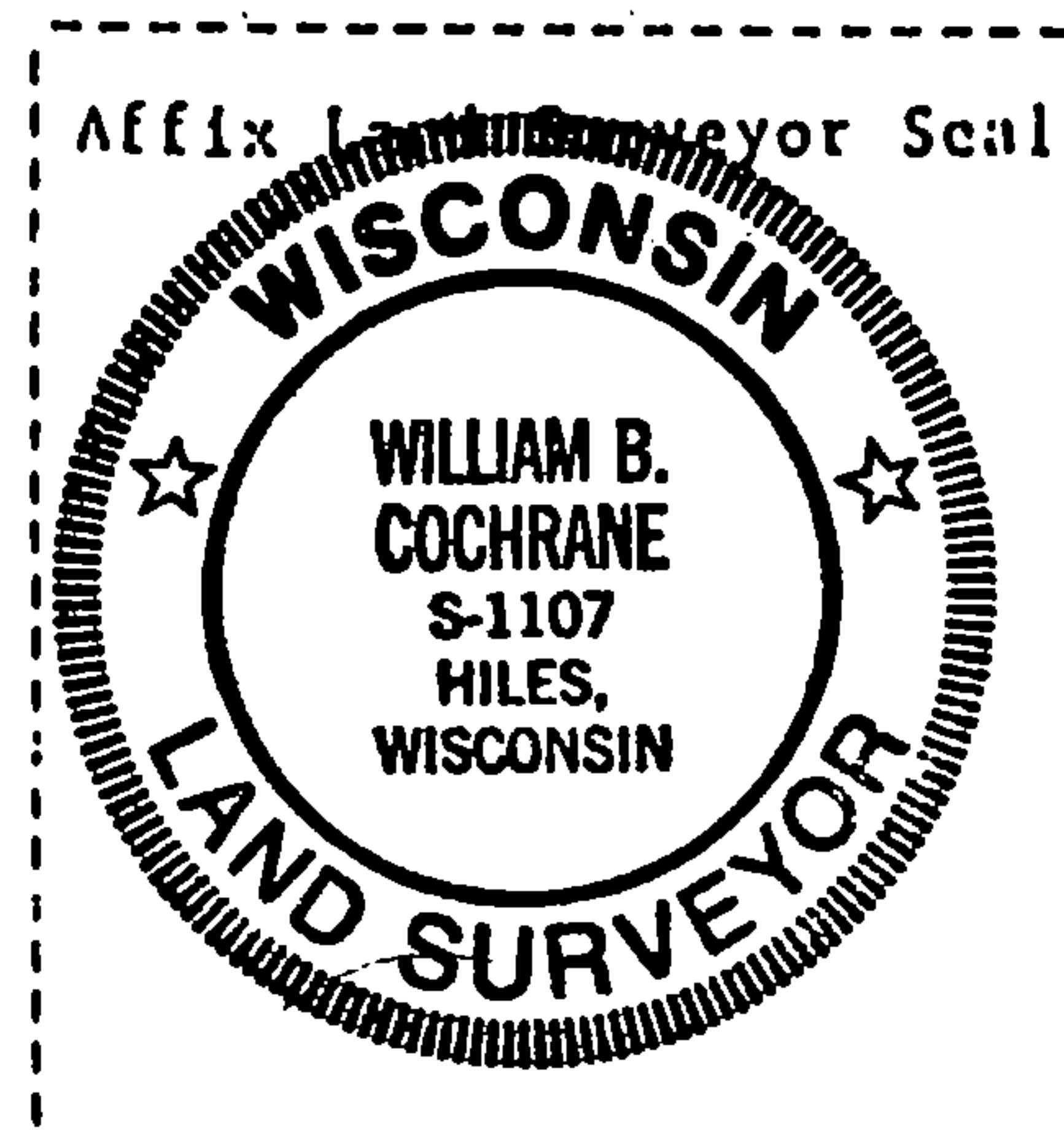
- (i) I, William B. Cochrane
(type or print name) certify that the corner location shown on this record was determined by me or under my direction and control and that this U.S. Public Land Survey Monument Record is correct and complete to the best of my knowledge and belief.

Signature

William B. Cochrane

Date

12/27/94



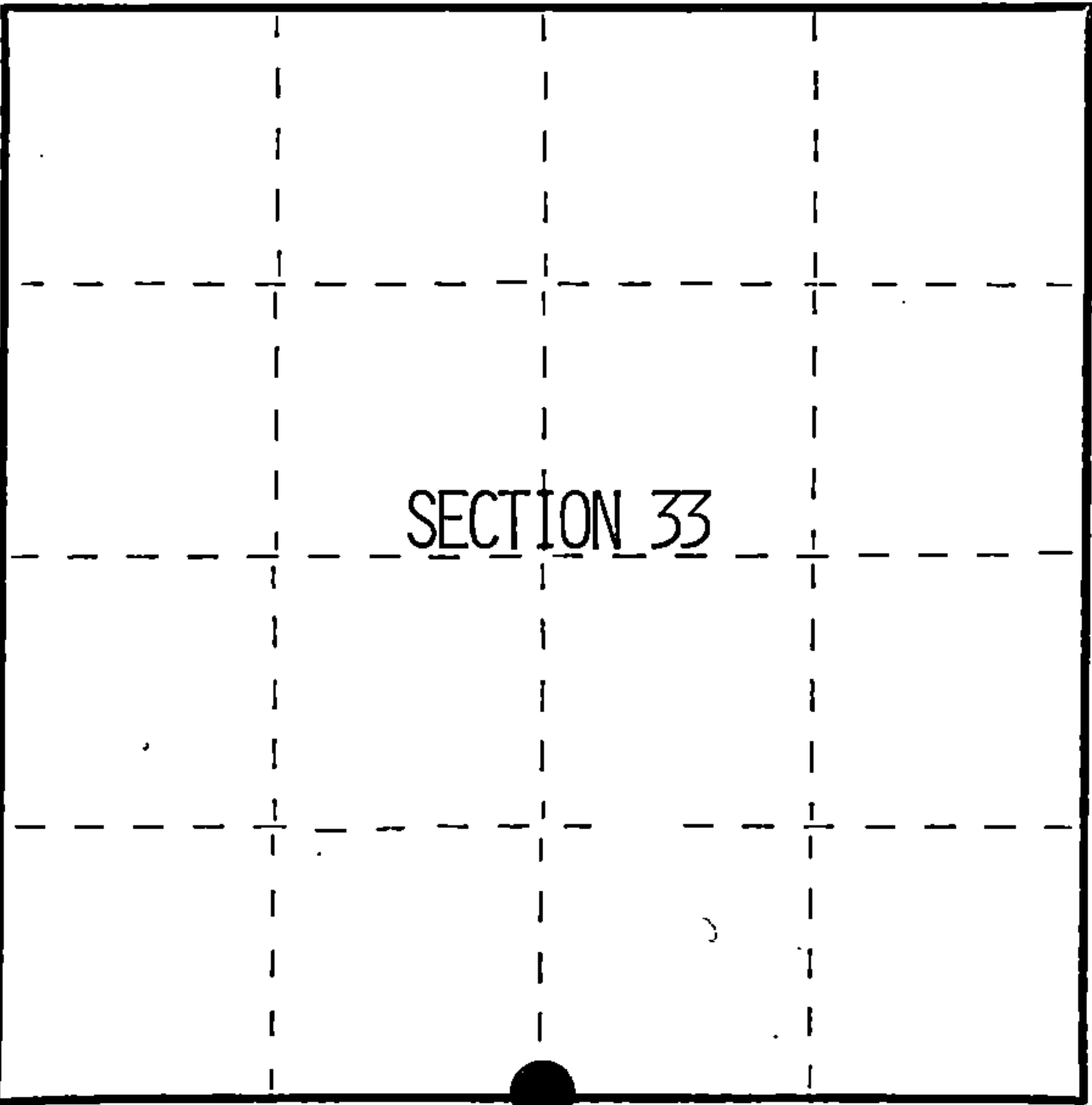
CERTIFIED LAND CORNER RESTORATION

Index No. Z-11

State of Wisconsin }
County of Forest } ss.

I William B. Cochrane, do hereby
certify that on the 27th day
of July, 1994, I found
evidence of the South Quarter
corner of Section 33
Township 39, North, Range
13 East, Fourth Principal Meridian,
as described hereon; and that from this evidence
I established a new monument and accessories
as described hereon to perpetuate the original
location of this corner.

Resident witnesses:



● = Corner monument restored.

History of original corner establishment:

Original Government Survey by Alfred Millard in June 1858.

At 40 chains west between sections 4 and 33 set post from which the folling bear:

Tamarack	8"	S40°W	9 lks
Cedar	7"	N54°E	10 lks

In august 1974 Milo Stephan found 4"X4" wood post, Tamarack S40°W 7.20 feet, Decayed
Cedar N54°E 7.30 feet. At the original corner position set a 2½"X60" galvanized iron pipe
monument with brass cap stamped: T39N, R13E, 1/4, S33, T38N, S4, 1974, SS-802. From which:

Cedar	9"	N32°E	29.30 feet	Steel sign post South .50 feet.
Cedar	7"	S20°W	14.57 feet	

Description of corner evidence found:

Found the 1974 monument and accories as diescribed and in place. Cut the Cedar 7" S20°W
for the purpose of G. P. S. survey.

Description of monument and accessories I established to perpetuate the original location of this corner.

The 1974 monument is left in place.

Cedar	9"	N32°E	29.30 feet repainted
-------	----	-------	----------------------

New bearing tree:

Cedar	9"	S60°E	35.04 feet
Steel sign post		South	.50 feet

Dated at Hiles, Wis., this 27th day of December, 1994

Signature William B. Cochrane Title Land Surveyor Registration No. S-1107
(County Surveyor, Registered Land Surveyor, or other duly authorized official)

Office of Register of Deeds, County of Forest, I hereby certify that the within
instrument was filed in this office for record on the 23rd day of August, 1994
at 2:30 o'clock P M.

(Register of Deeds)

By Paul Jankiewicz Deputy


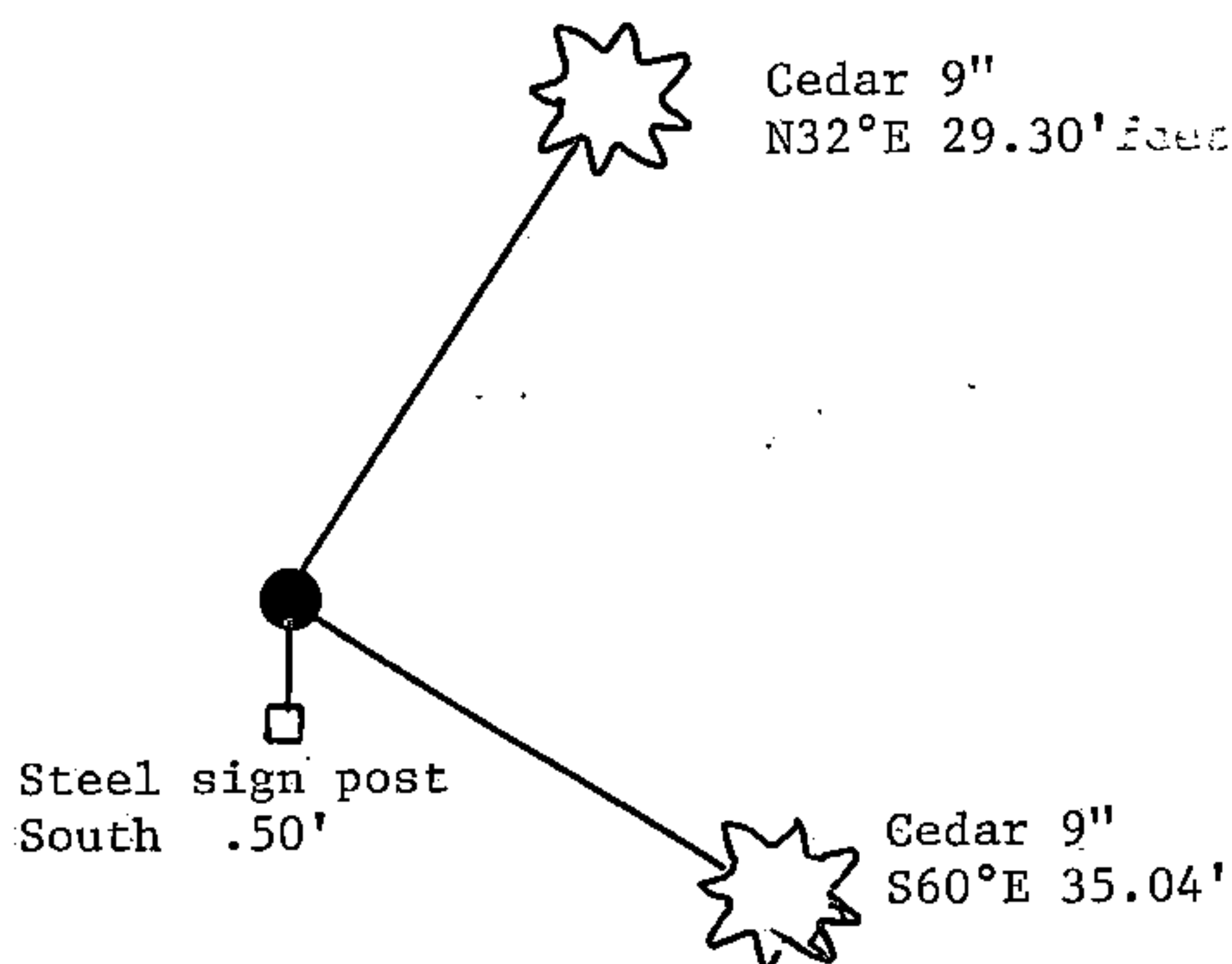
- (e) Describe any material discrepancy between the location of the corner as restored or reestablished and the location of that corner as previously restored or reestablished by distance and direction. Show the discrepancy on the plan view drawing under (d), above. Show the distances between the corner as previously restored or reestablished and (1) the corner as restored or reestablished, and (2) to at least 2 of the witness monuments shown on the drawing in (d), above.

See drawing below

- (f) Was the corner restored through acceptance of (1) an obliterated evidence location, or, (2) a found perpetuated location?

This is a found perpetuated corner location.

- (g&h) Was the corner reestablished through lost corner proportionate methods? If so, show the method, including the directions and distances to other public land survey corners used as evidence or used for proportioning in determining the corner location?



- (i) 1. William B. Cochrane
(type or print name) certify that the corner location shown on this record was determined by me or under my direction and control and that this U.S. Public Land Survey Monument Record is correct and complete to the best of my knowledge and belief.

William B. Cochrane
Signature

12/27/94
Date