

CERTIFIED LAND CORNER RESTORATION

State of Wisconsin

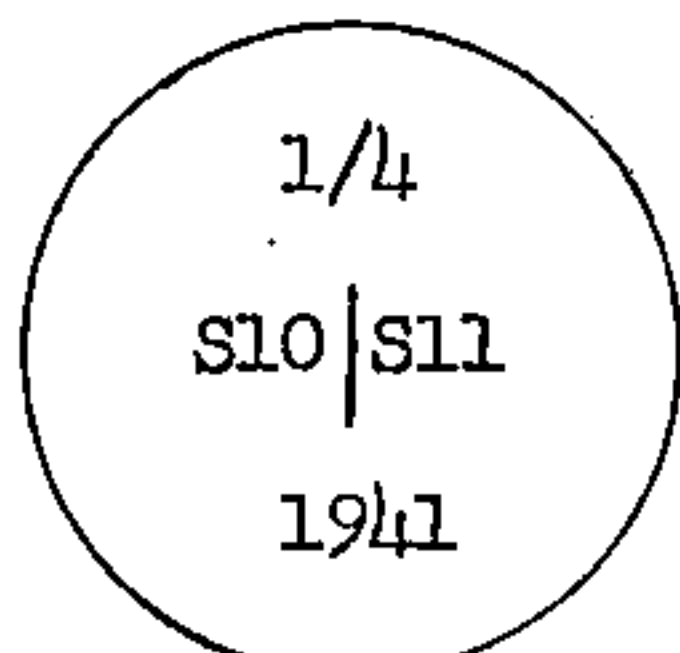
County of Forest

ss.

I Jean F. Resvick, do hereby certify that on the 19th day of April, 1965, I found evidence of the East quarter corner of Section 10 Township 40 North, Range 12 East, Fourth Principal Meridian, as described hereon; and that from this evidence I established a new monument and accessories as described hereon to perpetuate the original location of this corner.

Description of original monument and accessories and subsequent restorations:

Dependent resurvey in 1941 by Guy R. Veal. Set iron post, 3 ft. long, 2 ins. in diam. with brass cap marked:



from which:

A Maple, 7 ins. diam. bears N6°15'E, 44 lks. dist.

A Hemlock, 8 ins. diam. bears S17°30'W, 68 lks. dist.

Description of corner evidence found:

Monument found as described above from which:

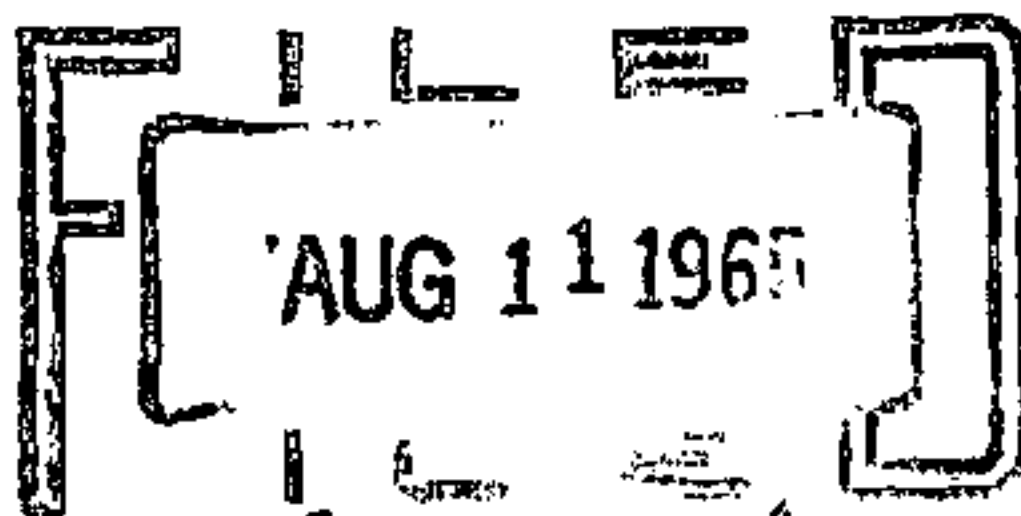
A Maple, 15 ins. diam, bears N6° 15'E, 29.0 ft.

A Hemlock, 16 ins. diam, bears S17°30'W, 44.9 ft.

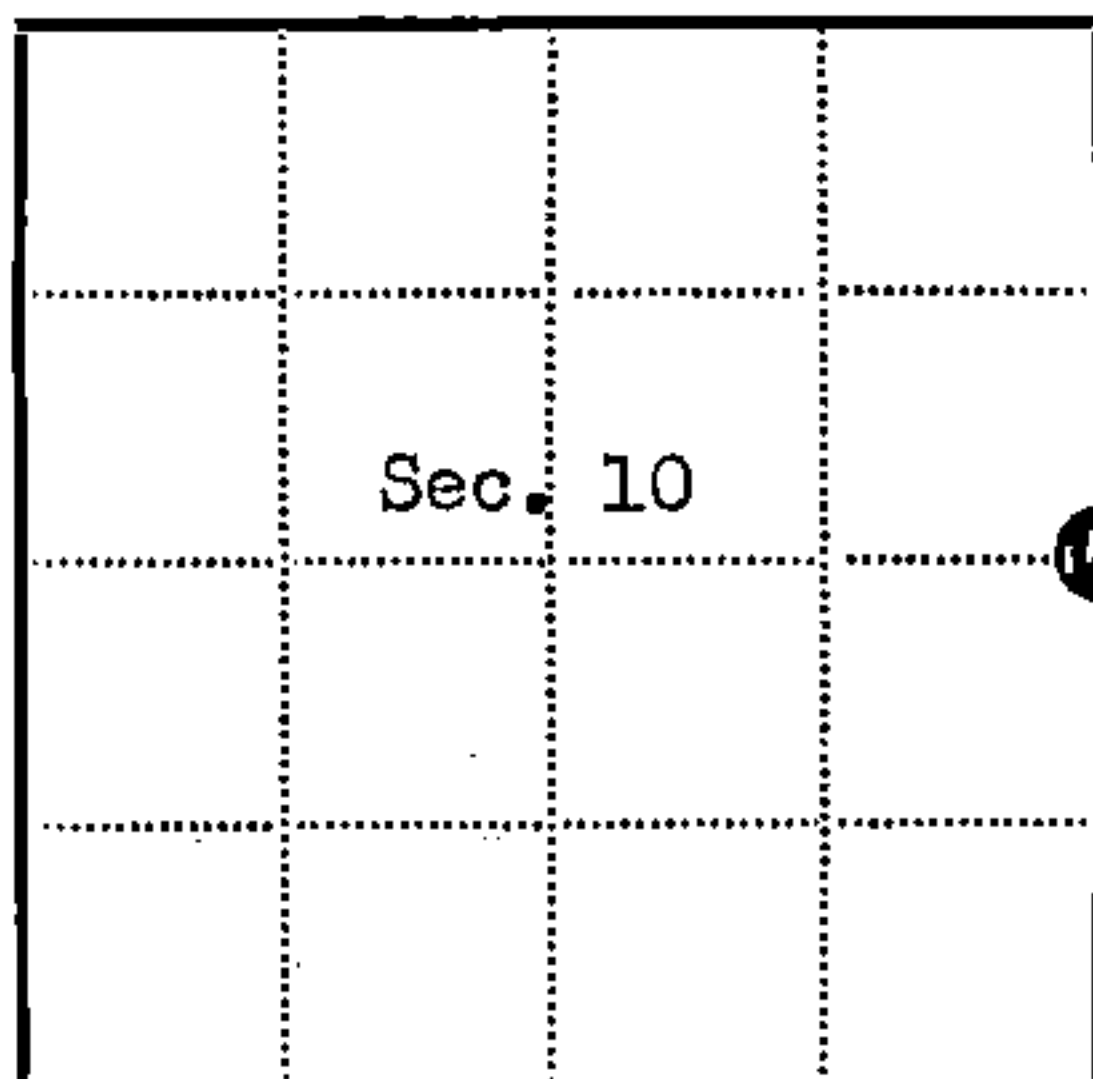
Description of monument and accessories I established to perpetuate the original location of this corner:

Place bearing tree signs on bearing trees.

90414
REGISTER'S OFFICE
FOREST COUNTY, WIS.



At 9 o'clock A.M.
Anna Peterson, Register of Deeds



● = Corner monument restored

□ =

Resident witnesses.....

Dated at Rhinelander Wisconsin, this 28th day of May 1965.

Signature *Jean F. Resvick* Title Cadastral Surveyor
(County Surveyor, Registered Land Surveyor, or other duly authorized official)

Surveyors Registration No. S-802

Office of.....County of.....

I hereby certify that the within instrument was filed in this office for record on the.....day of.....19....., and was filed in Book No.....Page No.....of County Records.

Signature.....Title.....

Township 40 North, Range 12 East, Section 10, Index No. G-17, Page No. 17

U.S. PUBLIC LAND SURVEY MONUMENT RECORD

Index No. G-17

State of Wisconsin }
County of FOREST } ss.

History of original corner establishment:

I, Robert H. Winat, do hereby
certify that on the 7th day
of November, 1984, I found
evidence of the Quarter
corner of Sections 10 & 11
Township 40, North, Range
12 East, Fourth Principal Meridian,
as described hereon; and that from this evidence
I established a new monument and accessories
as described hereon to perpetuate the original
location of this corner.

Resident witnesses:

Michael G. Stevens

Michael T. Lukasko

1941 Dependent resurvey by Guy R. Veal of G.L.O. established proportioned corner.

7" Maple N 64° E, 44 lks
8" Hemlock S 17° W, 68 lks BT's made. 2" iron pipe mont. set.

1965 Jean Resvick recovers: 1966 15" Hemlock, N 59° E, 110.95' - 17" Sugar, N 64° E, 46.85' -
Description of corner evidence found: BT's 14" Hemlock, S 52° E, 118.85' - 16" Sugar, S 62° E, 90.90'

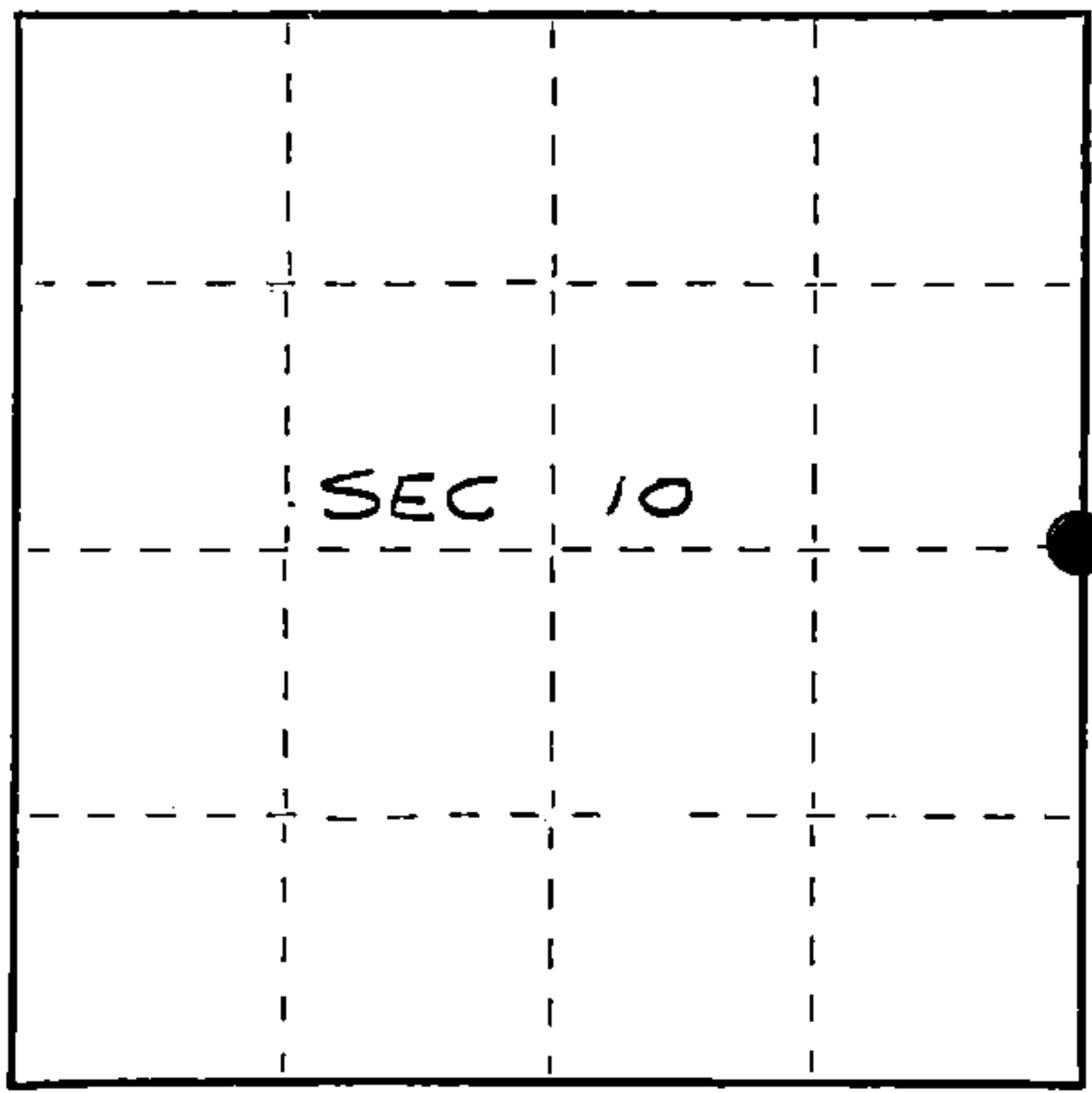
Recover Resvick's BT's with nails found in the Hemlocks; remonument in 20' road fill
by using temperature corrected distances from the nails found.

Description of monument and accessories I established to perpetuate the original location of this corner.

BT's 20" Hemlock N 59° E, 110.89'
18" Hemlock S 52° E, 118.79'
16" Sugar Maple S 62° W, 91.15' to nail in side of tree
22" Sugar Maple N 64° E, 47.11'

metal sign post bears S 86° E, 2.5' (east shoulder Forest Rd. #2176-Divide Rd.)

Monument is 2"x 36" aluminum pipe with 3" tablet stamped to identify corner
buried in the shoulder of the road.



● = Corner monument restored.

(over)

Dated at Rhinelander, Wis., this 4 day of June, 1985

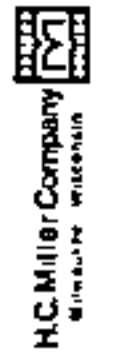
Signature Robert H. Winat Title Land Surveyor Registration No. 1090
(County Surveyor, Registered Land Surveyor, or other duly authorized official)

Office of Register of Deeds, County of Forest, I hereby certify that the within
instrument was filed in this office for record on the 24th day of July, 1985
at 1:10 o'clock P. M.

Paul Aschenbrenner
(Register of Deeds)

By _____ Deputy

FORM NO. 985-A



Stock No. 26273

DOCUMENT NUMBER 128476

44012102000

(e) Describe any material discrepancy between the location of the corner as restored or reestablished and the location of that corner as previously restored or reestablished by distance and direction. Show the discrepancy on the plan view drawing under (d), above. Show the distances between the corner as previously restored or reestablished and (1) the corner as restored or reestablished, and (2) to at least 2 of the witness monuments shown on the drawing in (d), above.


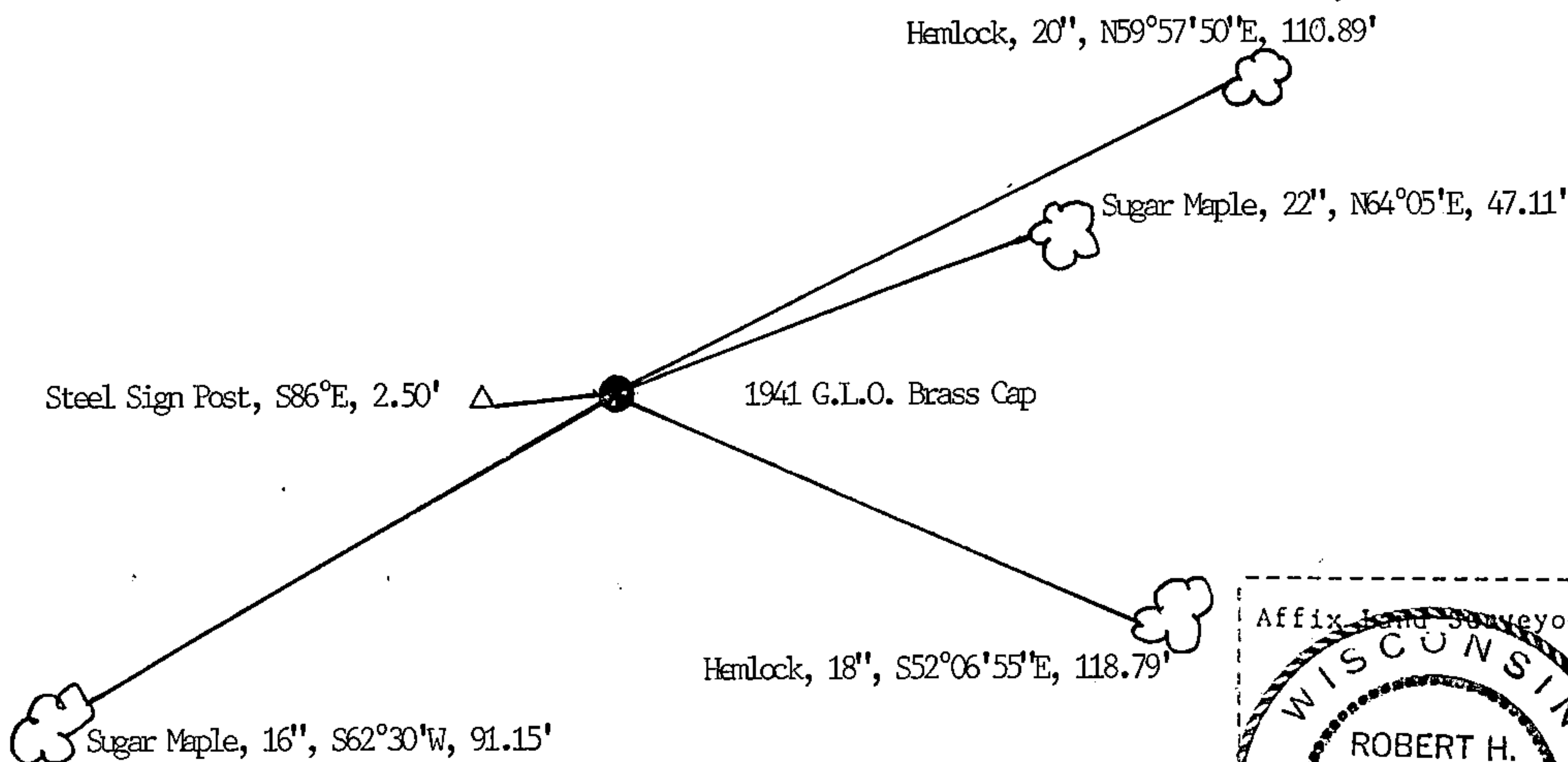
N/A

(f) Was the corner restored through acceptance of (1) an obliterated evidence location, or, (2) a found perpetuated location?

1

(g&h) Was the corner reestablished through lost corner proportionate methods? If so, show the method, including the directions and distances to other public land survey corners used as evidence or used for proportioning in determining the corner location?

in 1941 resurvey



(i) I, Robert H. Winat
(type or print name) certify that the corner location shown on this record was determined by me or under my direction and control and that this U.S. Public Land Survey Monument Record is correct and complete to the best of my knowledge and belief.

Signature

Date

Robert H. Winat 4 June 85