

CERTIFIED LAND CORNER RESTORATION

State of Wisconsin

County of Forest

SS.

I Jean F. Resvick, do hereby certify that on the 22 day of June, 19 64,
I found evidence of the Northeast Section corner of Section 24
Township 40 North, Range 12 East, Fourth Principal Meridian, as described
hereon; and that from this evidence I established a new monument and accessories as described hereon to per-
petuate the original location of this corner:

Description of original monument and accessories and subsequent restorations:

Surveyed in 1858

Dependent resurvey in 1941 by Guy R. Veal

Set iron post, 3 ft. long, 2 ins. diameter, 27 ins. in the ground, for corner of
Sections 13, 18, 19 and 24 with brass cap mkd. T40N, R12E, R13E, S13, S18, S24,
S19, 1941, from which

A maple stump, 20 ins. diam., bears S 53° E, 27 lks. dist.

A hemlock, 12 ins. diam., bears N 30° E, 44 lks. dist.

A hemlock, 16 ins. diam., bears S 64° 15' E, 51 lks. dist.

A hemlock, 16 ins. diam., bears S 49° W, 75 lks. dist.

A hemlock, 14 ins. diam., bears N 67° 30' W, 34 lks. dist.

Description of corner evidence found:

Monument found as described above from which

A hemlock, 15 ins. diam., dead, scribing readable, bears S 64° 15' E, 33.18 ft.

A hemlock, 17 ins. diam., almost dead, bears N 30° E, 29.52 ft.

A hemlock, fallen, bears N 67° 30' W.

A hemlock, 19 ins. diam., bears S 49° W, 49.50 ft.

Description of ~~monument and~~ accessories I established to perpetuate the original location of this corner:

Blazed and scribed the following new bearing trees

A sugar, 5 ins. diam., bears S 73° 15' E, 21.15 ft or 32.0 lks. dist.

A sugar, 6 ins. diam., bears S 24° W, 31.65 ft. or 48.0 lks. dist.

REGISTER'S OFFICE }
Forest County, Wis.

90029

Received for record this 21 day of MayA. D., 19 65, at 8:30 o'clock A M. andrecorded in Vol. I of Corner Restpage N-25.

ANNA PETERSON

Karl A. Unger Register of Deeds

Resident witnesses

Dated at Rhineland19 65Wisconsin, this 27th day of AprilSignature Jean F. Resvick Title Cadastral Surveyor

(County Surveyor, Registered Land Surveyor, or other duly authorized official)

Surveyors Registration No. S-802

Office of _____ County of _____

I hereby certify that the within instrument was filed in this office for record

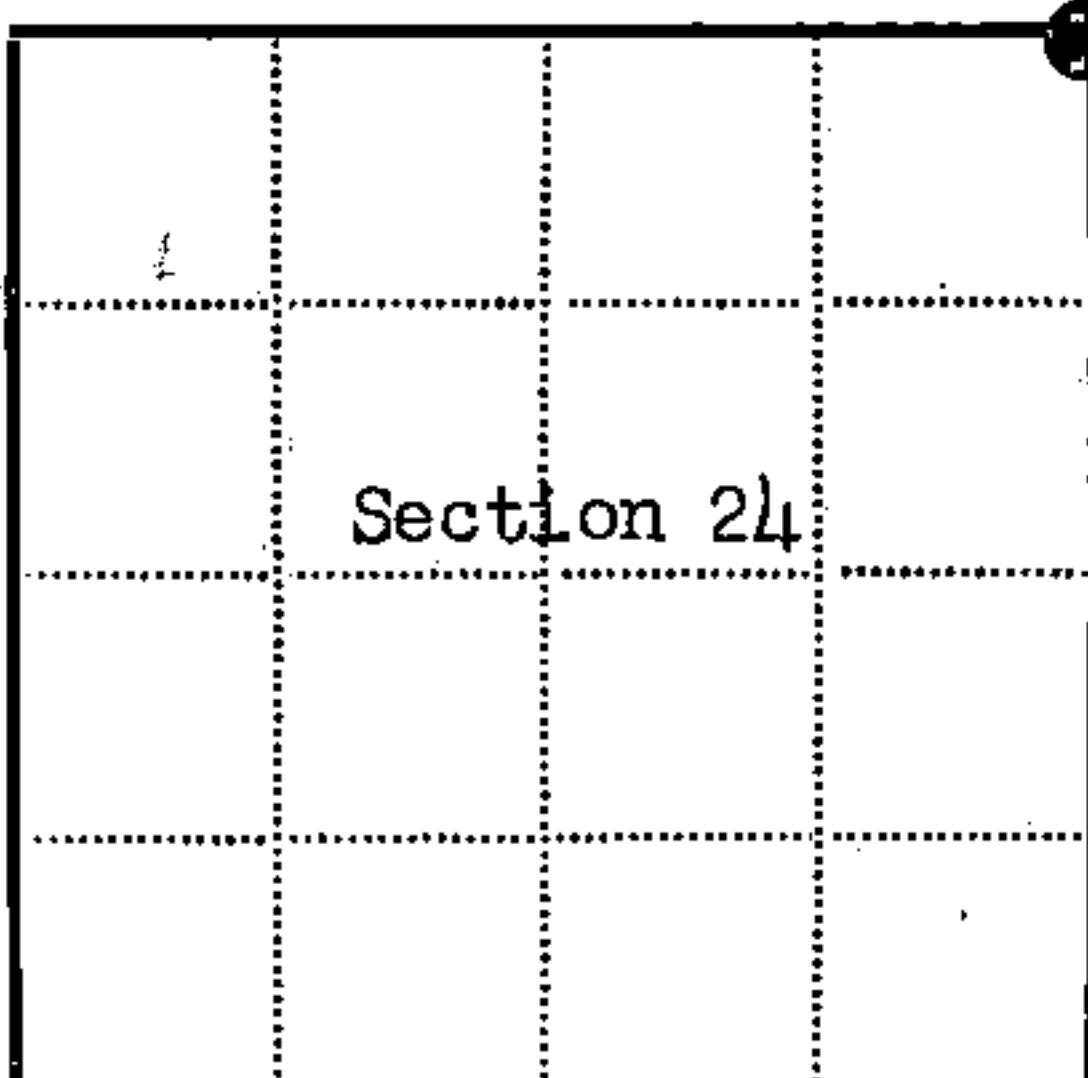
on the _____ day of _____ 19 _____, and was filed in Book

No. _____ Page No. _____ of County Records.

Signature _____ Title _____


Township 40 North, Range 12 East, Section 24, Index No. N-25, Page No. _____

44012130000



● = Corner monument restored

□ =



N25

CERTIFIED LAND CORNER RESTORATION

State of Wisconsin }
County of Forest } ss.

I William B. Cochrane, do hereby certify that on the 26th day of May, 19 82, I found evidence of the Southwest Section corner of Section 18 Township 40 North, Range 13 East, Fourth Principal Meridian, as described hereon; and that from this evidence I established a new monument and accessories as described hereon to perpetuate the original location of this corner:

Description of original monument and accessories and subsequent restorations:

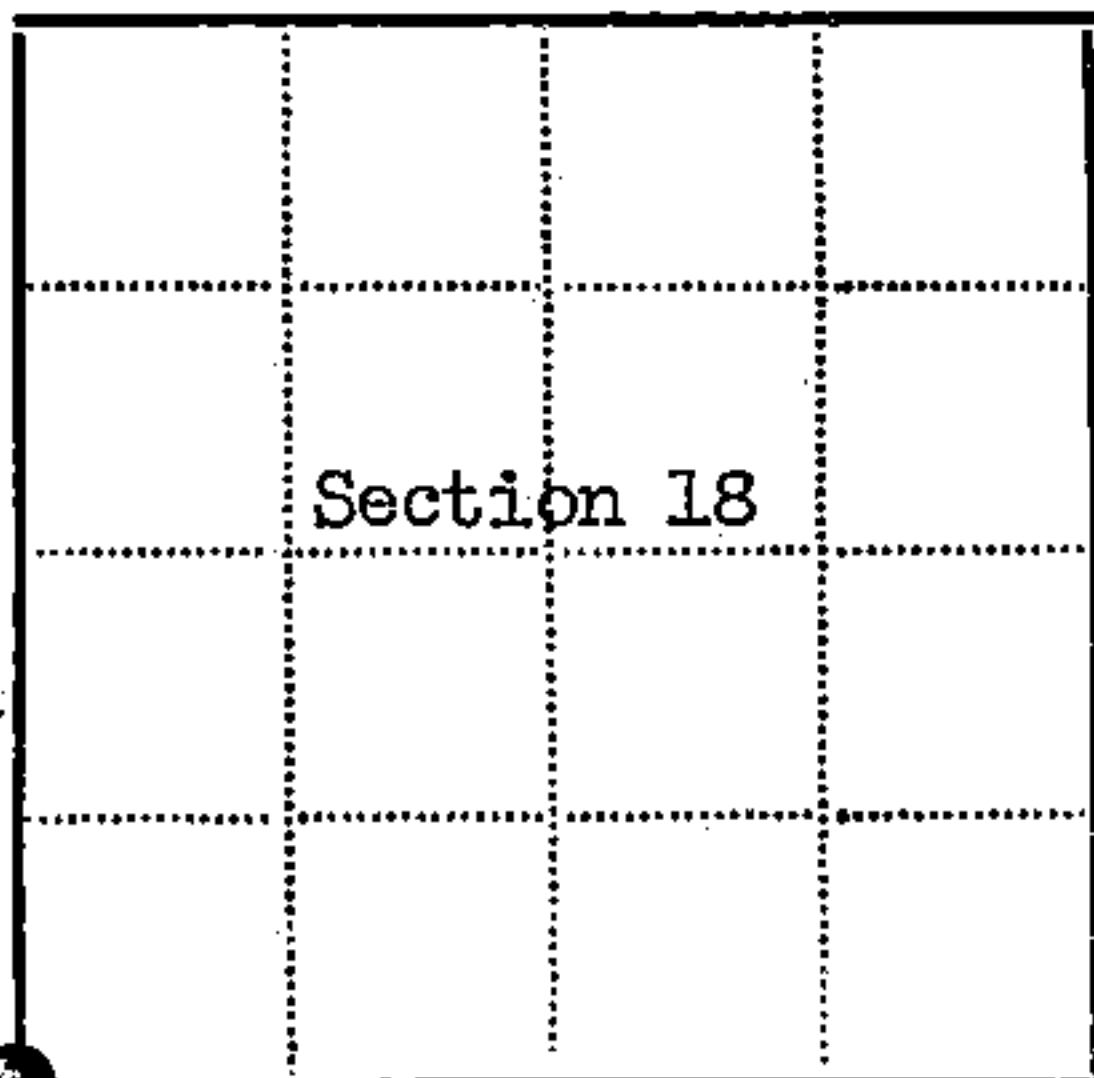

Original survey in 1858 by Alfred Millard
Dependent resurvey in 1941 by Guy R. Veal
Corner restoration in 1965 by Jean Resvick
Found 2" iron pipe with brass cap marked T40N, R13E, S13, S18, S19, S24, 1941
From which the following bear: And new bearing trees:
Hemlock (dead), 15", S64E, 33.18 ft. Sugar Maple, 5", S73E, 21.15 ft.
Hemlock (dead), 17", N30E, 29.52 ft. Sugar Maple, 6", S24W, 31.65 ft.
Hemlock (fallen), N67½W Wood post, Southeast, 1.0 ft.
Hemlock, 19", S49W, 49.50 ft.
Description of corner evidence found:

Monument as described and in place
Hemlock (dead), N30E, 29.52 ft.
Maple, 8", S73E, 2.15 ft.
Maple, 11", S24W, 31.65 ft.
Hemlock (dead), S49W, 49.50 ft.
Wood post, Southeast, 1.0 ft.

Description of monument and accessories I established to perpetuate the location of this corner:

Blazed and scribed the following bearing trees:
Hemlock, 14", N62E, 48.43 ft.
Maple, 8", N70W, 10.95 ft.

DOCUMENT NO.
124419



● - Corner monument restored
□ -

Resident witnesses.....
Dated at Hiles Wisconsin, this 21st day of July, 19 82.
Signature William B. Cochrane Title Land Surveyor
(County Surveyor, Registered Land Surveyor, or other duly authorized official)
Surveyors Registration No. S-1107
Office of Register of Deeds County of Forest
I hereby certify that the within instrument was filed in this office for record on the 10th day of October, 19 83, and was filed in Book No. _____ Page No. _____ of County Records.
Signature Eugene Stetson Title Register of Deeds

Township 40 North, Range 13 East, Section 18, Index No. N-1, Page No. _____

44012130000

U.S. PUBLIC LAND SURVEY MONUMENT RECORD

Index No. N-25

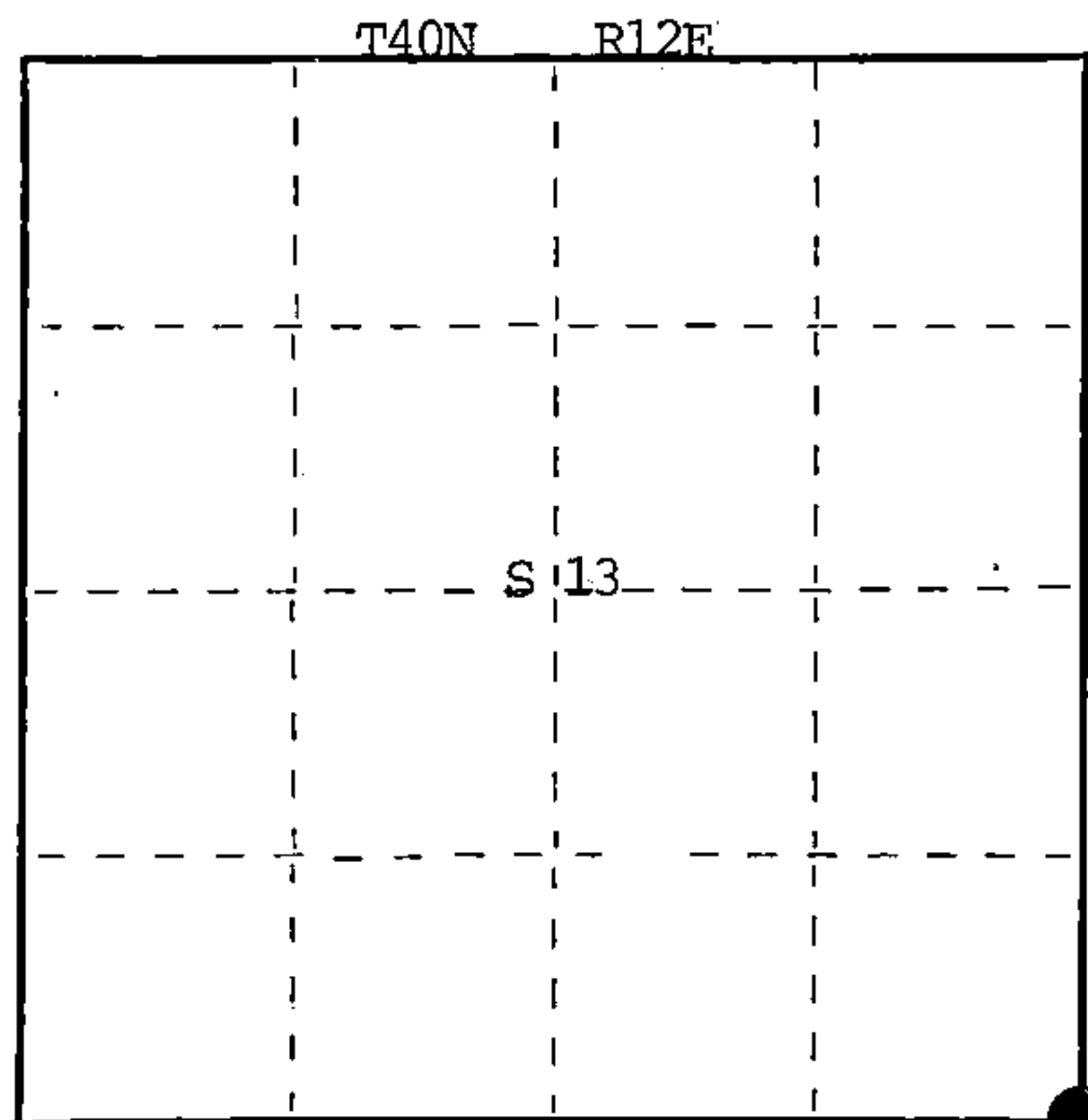
State of Wisconsin }
County of Forest } ss.

I, Robert H. Winat, do hereby certify that on the 13 day of SEPTEMBER, 1984, I found evidence of the South East Section corner of Section 13 Township 40, North, Range 12 East, Fourth Principal Meridian, as described hereon; and that from this evidence I established a new monument and accessories as described hereon to perpetuate the original location of this corner.

Resident witnesses:

Robert H. Winat

Michael G. Stevens



● = Corner monument restored.

History of original corner establishment:

1857-Original Survey on town line (R12 & 13), Alfred Millard, U.S. Government Deputy Surveyor. Set wood post.

BT's 11" Fir N50°E 4 lks. (2.64 ft.)
12" Sugar Maple N30°W 14 lks. (9.24 ft.)
12" Maple S18°W 40 lks. (26.40 ft.)
18" Sugar Maple S30°W 27 lks. (17.82 ft.)

1941-G.L.O. Dependant Resurvey-Post not found. Found O.B.T. blaze by base and old stump hole.

BT's 12" Hemlock N30°E 44 lks. (29.04 ft.)
~~Description of corner evidence found:~~ 16" Hemlock S64°30'E 51 lks. (33.66 ft.)
16" Hemlock S49°W 75 lks. (49.50 ft.)
14" Hemlock N67°30'W 34 lks. (22.44 ft.)

1965-Jean F. Resvick-Corner form on file-Doc. No. 90029

1982-Pisoni- Hemlock (dead) N30°E 29.52 ft.
8" Maple S73°E 2.15 ft.
11" Maple S24°W 31.65 ft.
Hemlock (dead) S49°W 49.50 ft.
Wood post SE 1.0 ft.

New BT's by Pisoni: 14" Hemlock N62°E 48.43 ft.
8" Maple N70°W 10.95 ft.

~~Description of monument and accessories established to perpetuate the original location of this corner.~~

Description of corner evidence found:

1984-North Country Surveyors-R-A
16" Hemlock N30°E 29.35 ft. (rampike)
8" Sugar Maple S72°E 21.32 ft.
14" Hemlock N63°E 48.29 ft.
11" Sugar Maple S23°30'W 31.38 ft.
16" Hemlock (rampike) S51°30'W 49.98 ft. scribing visible
8" Sugar Maple N71°W 10.94 ft.
13" Hemlock N69°W 17.58 ft. No painted on tree
4" x 4" wood post S50°E 1.1 ft.
2" iron pipe with brass cap stamped to identify corner

Continued on back side...

Dated at EAGLE RIVER, Wis., this 6 day of NOVEMBER, 1984.

Signature Robert H. Winat Title L.S. Registration No. 1060
(County Surveyor, Registered Land Surveyor, or other duly authorized official)

Office of Register of Deeds, County of Forest, I hereby certify that the within instrument was filed in this office for record on the 24th day of July, 1985 at 1:10 o'clock P. M.

Paul Aschenbrenner
(Register of Deeds)

By _____ Deputy

FORM NO. 985-A

H.C. Miller Company
Milwaukee, Wisconsin

Stock No. 26273

128451

DOCUMENT NUMBER

44012130000

SEE ALSO 111-11111-21212

- (e) Describe any material discrepancy between the location of the corner as restored or reestablished and the location of that corner as previously restored or reestablished by distance and direction. Show the discrepancy on the plan view drawing under (d), above. Show the distances between the corner as previously restored or reestablished and (1) the corner as restored or reestablished, and (2) to at least 2 of the witness monuments shown on the drawing in (d), above.

N/A

Continued from front page:

Description of monument and accessories I established to perpetuate the original location of this corner.

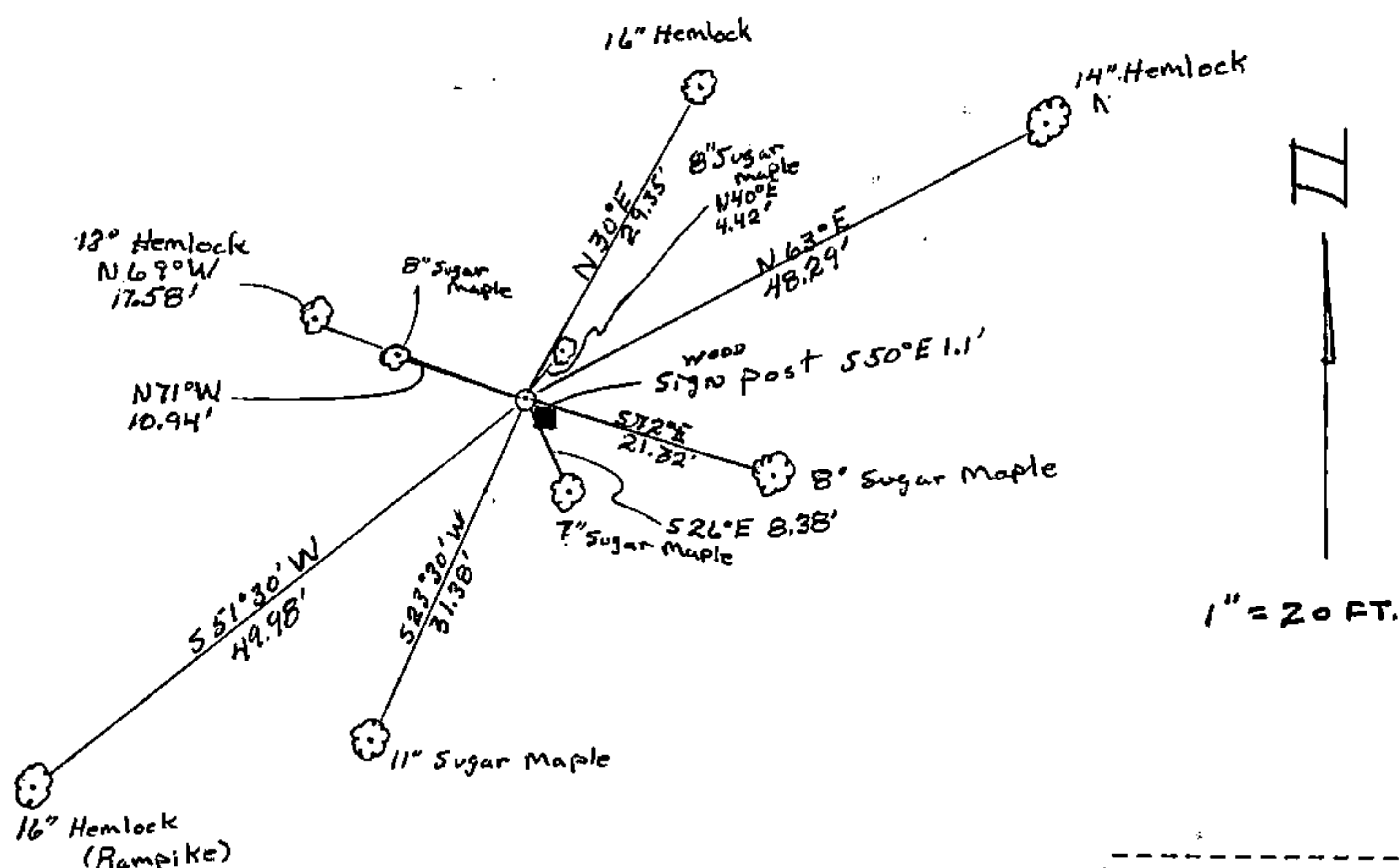
New BT's	7" Sugar Maple	S26°E	8.38 ft.
	8" Sugar Maple	N40°E	4.42 ft. (1941 BT tag partially
	4" wood sign post	S50°E	1.10 ft. consumed by tree)

- (f) Was the corner restored through acceptance of (1) an obliterated evidence location, or, (2) a found perpetuated location?

(2)

- (g&h) Was the corner reestablished through lost corner proportionate methods? If so, show the method, including the directions and distances to other public land survey corners used as evidence or used for proportioning in determining the corner location?

N/A



- (i) I, Robert H. Winat R.L.S. 1040
(type or print name) certify that the corner location shown on this record was determined by me or under my direction and control and that this U.S. Public Land Survey Monument Record is correct and complete to the best of my knowledge and belief.

Robert H. Winat
Signature

6 Nov. 1984
Date