

U.S. PUBLIC LAND SURVEY MONUMENT RECORD

Index No. V-11

State of Wisconsin }
County of Forest } ss.

I, William B. Cochran, do hereby certify that on the 30th day of June, 1987, I found evidence of the North Quarter corner of Section 33, Township 40 North, Range 14 East, Fourth Principal Meridian, as described hereon; and that from this evidence I established a new monument and accessories as described hereon to perpetuate the original location of this corner.

Resident witnesses:

History of original corner establishment:

Original Government Survey in 1865 by William E. Daugherty. Dependent Resurvey in 1925 by Arthur Brown. In place of an unmarked 3"x3"x36" Cedar Post, set an iron post 3 feet long, 2 inches in diameter, 28 inches in the ground, with a brass cap marked; T40N, R14E, 1/4, S28, S33, 1925. Blazed and scribed the following bearing trees;

Cedar	8"	N29°15'W	27 lks.
Cedar	12"	S40°00'E	24 lks.

Description of corner evidence found:

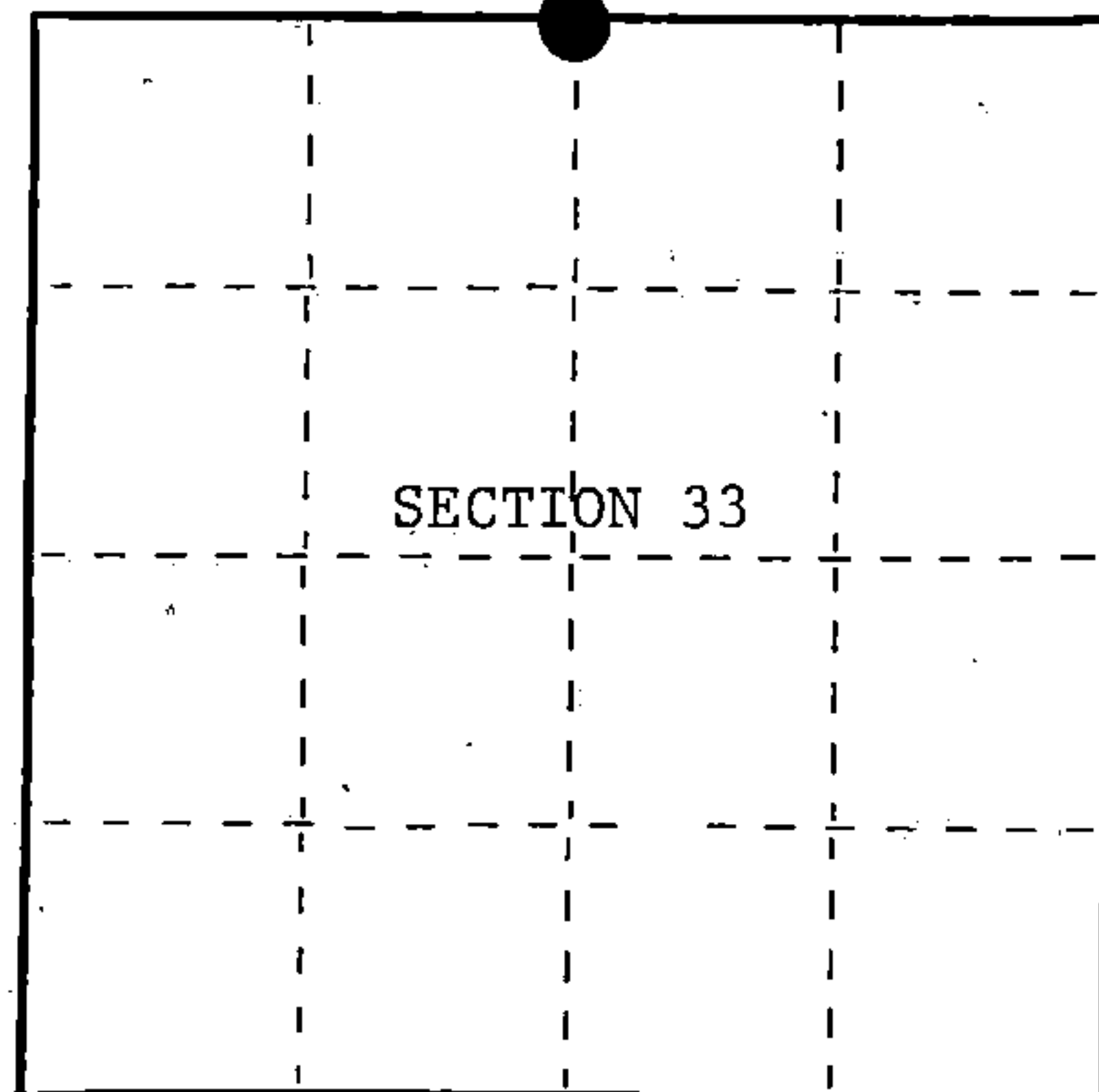
Found monument as described and in place, from which the following bear;

Cedar (Stump)	Both Scribed	S40°00'E	15.84 feet
Cedar (Stump)		N29°15'W	17.82 feet
Steel Sign Post		South	0.50 feet

Description of monument and accessories I established to perpetuate the original location of this corner.

Blazed and scribed the following new bearing trees;

Spruce	6"	N57°E	29.64 feet
Spruce	8"	N54°W	16.49 feet



○ = Corner monument restored.

Dated at Hiles, Wis., this 4th day of January, 1988

Signature: William B. Cochran Title: Land Surveyor Registration No. S-1107
(County Surveyor, Registered Land Surveyor, or other duly authorized official)

Office of Register of Deeds, County of Forest, I hereby certify that the within instrument was filed in this office for record on the 18th day of March, 1988 at 12:50 o'clock P. M.

Paul Aschenbrenner
(Register of Deeds)

By Deputy

FORM NO. 985-A

H.C. Miller Company
MILWAUKEE, WISCONSIN

Stock No. 26273

DOCUMENT NUMBER 134857

4404280020

- (e) Describe any material discrepancy between the location of the corner as restored or reestablished and the location of that corner as previously restored or reestablished by distance and direction. Show the discrepancy on the plan view drawing under (d), above. Show the distances between the corner as previously restored or reestablished and (1) the corner as restored or reestablished, and (2) to at least 2 of the witness monuments shown on the drawing in (d), above.

See drawing below.

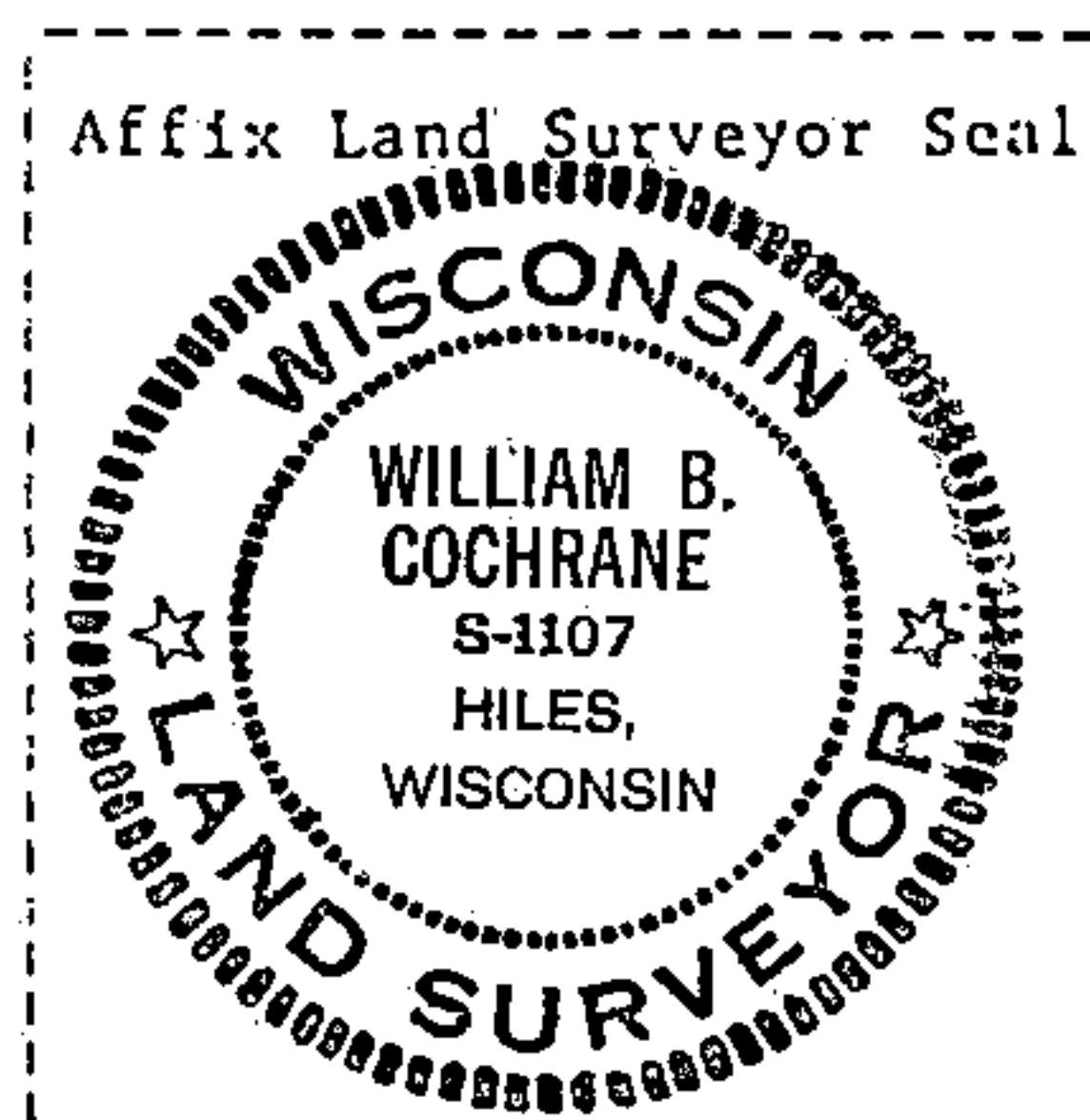
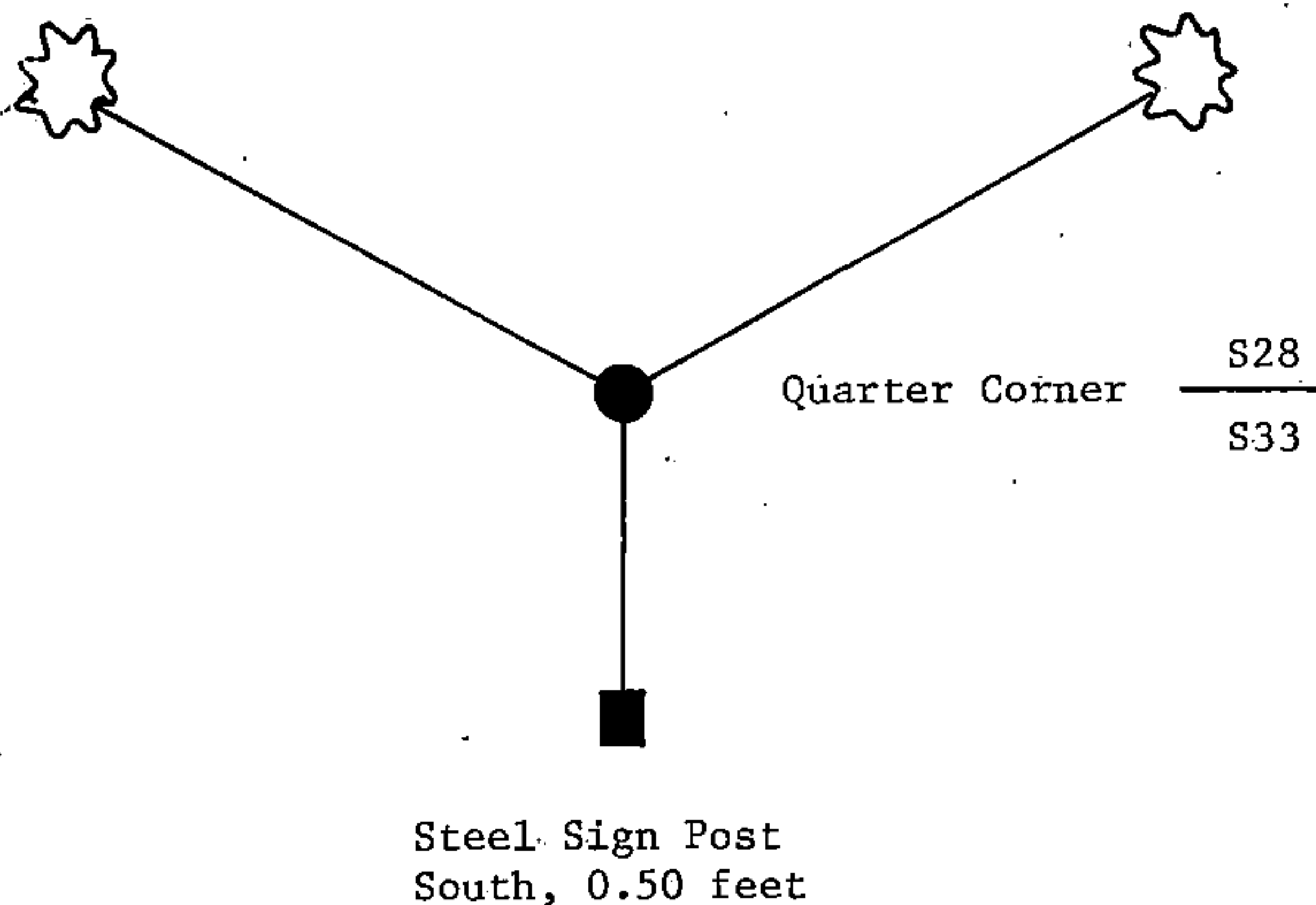
- (f) Was the corner restored through acceptance of (1) an obliterated evidence location, or, (2) a found perpetuated location?

Restored through acceptance of a found perpetuated location.

- (g&h) Was the corner reestablished through lost corner proportionate methods? If so, show the method, including the directions and distances to other public land survey corners used as evidence or used for proportioning in determining the corner location?

8" Spruce(New bearing tree)
N54°W, 16.49 feet

6" Spruce(New bearing tree)
N57°E, 29.64 feet



- (i) William B. Cochrane
(type or print name) certify that the corner location shown on this record was determined by me or under my direction and control and that this U.S. Public Land Survey Monument Record is correct and complete to the best of my knowledge and belief.

William B. Cochrane January 7, 1988
Signature Date

Survey requested by: Edward Penz 3-7-88
District Ranger Date