

U.S. PUBLIC LAND SURVEY MONUMENT RECORD

Index No. D.E-9

State of Wisconsin }
County of Forest } ss.

I Gary L. Pisoni, do hereby
certify that on the 21st day
of October, 1986, I found
evidence of the closing
corner of betw. Sec. 4 and 5 on State line
Township 41, North, Range
13E, Fourth Principal Meridian,
as described hereon; and that from this evidence
I established a new monument and accessories
as described hereon to perpetuate the original
location of this corner.

Resident witnesses:

Arnold Townsend

History of original corner establishment:

1942 Dependent resurvey.

Set a 2" diameter iron pipe 12" above ground surface with a brass cap stamped:
U.S. General Land Office Survey, S5, S4, T41N, R13E, CC, 1942.

Description of corner evidence found:

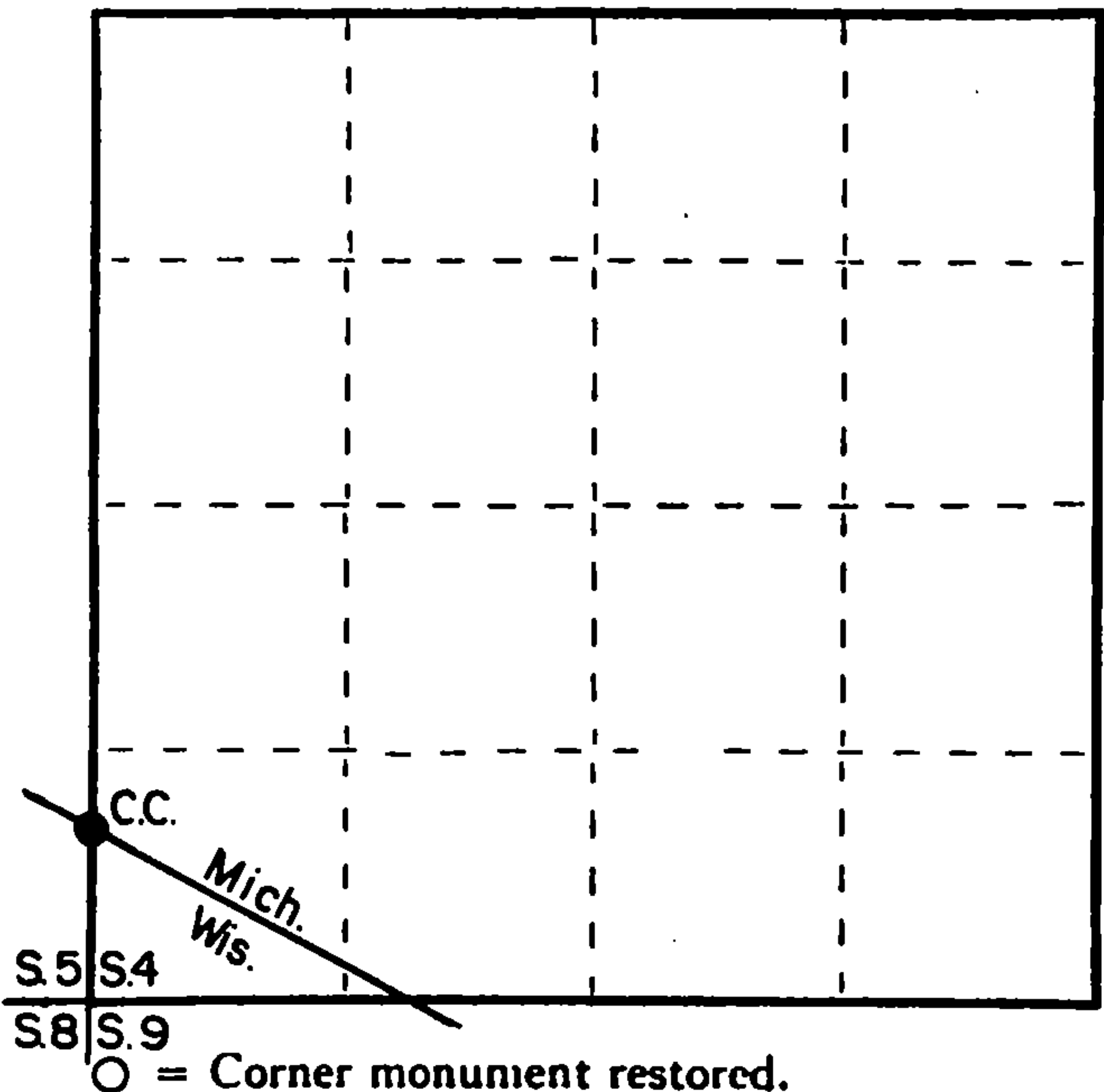
Monument as described and in place.

Description of monument and accessories I established to perpetuate the original location of this corner.

Blazed and scribed the following new bearing trees:

White Spruce	8"	S.20°W.	24.63 feet
Red Pine	9"	N.64°W.	23.46 feet

Set a steel sign post: N.54°E., 1.09 feet.



○ = Corner monument restored.

Dated at Iron River, MI, Wis., this 3rd day of November, 1987.

Signature Gary L. Pisoni Title Land Surveyor Registration No. S-1634
(County Surveyor, Registered Land Surveyor, or other duly authorized official)

Office of Register of Deeds, County of Forest, I hereby certify that the within
instrument was filed in this office for record on the 5th day of February, 1988
at 12:45 o'clock P. M.

Paul Aschenbrenner
(Register of Deeds)

By _____ Deputy


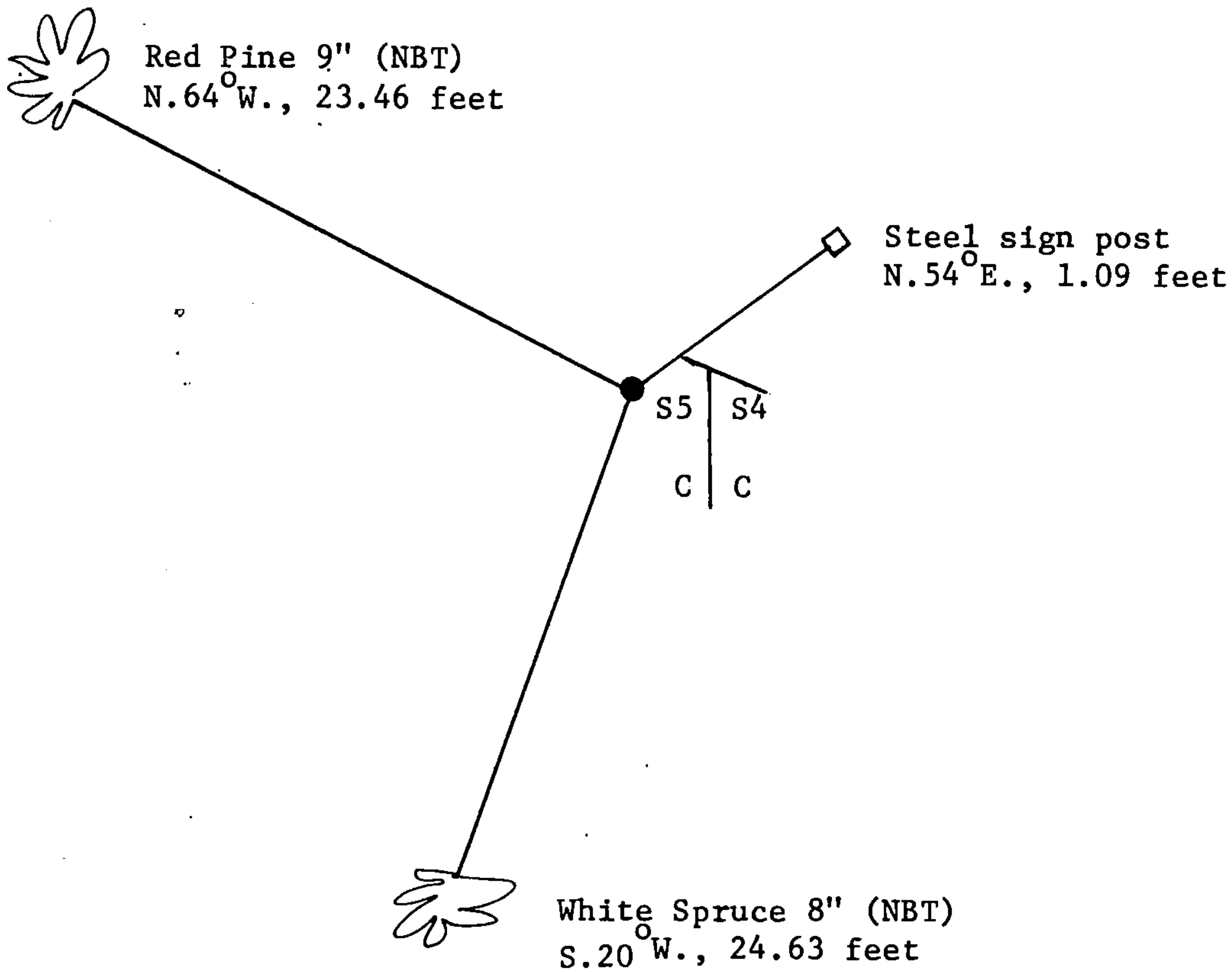
- (e) Describe any material discrepancy between the location of the corner as restored or reestablished and the location of that corner as previously restored or reestablished by distance and direction. Show the discrepancy on the plan view drawing under (d), above. Show the distances between the corner as previously restored or reestablished and (1) the corner as restored or reestablished, and (2) to at least 2 of the witness monuments shown on the drawing in (d), above.

See drawing below.

- (f) Was the corner restored through acceptance of (1) an obliterated evidence location, or, (2) a found perpetuated location?

Restored through acceptance of a found perpetuated location.

- (g&h) Was the corner reestablished through lost corner proportionate methods? If so, show the method, including the directions and distances to other public land survey corners used as evidence or used for proportioning in determining the corner location?



- (i) I, Gary L. Pisoni
(type or print name) certify that the corner location shown on this record was determined by me or under my direction and control and that this U.S. Public Land Survey Monument Record is correct and complete to the best of my knowledge and belief.

Signature

Date

Survey requested by:

District Ranger

Date