

CERTIFIED LAND CORNER RESTORATION

State of Wisconsin

County of Forest

ss.

I Jean F. Resvick, do hereby certify that on the 9th day of April, 1970, I found evidence of the southwest section corner of section 21 Township 41 north, Range 13 east, Fourth Principal Meridian, as described hereon; and that from this evidence I established a new ~~monument~~ and accessories as described hereon to perpetuate the original location of this corner:

Description of original monument and accessories and subsequent restorations:

Original survey in 1865 by Wm. E. Daugherty. Dependent resurvey in 1942 by Guy R. Veal. From remains of original bearing tree set a concrete monument 24 inches long, 6 inch diameter. 18 inches in the ground with a brass cap marked:

From which the following trees bear:

White pine stump 28, bears N73E, 11 lks.

Poplar 5, bears N34E, 108 lks.

White Birch 4, bears S69E, 45.5 lks.

White Birch 11, bears S33°15'W, 65 lks.

White pine 10, bears N66°15'W, 54 lks.

Description of corner evidence found:

Monument as described above:

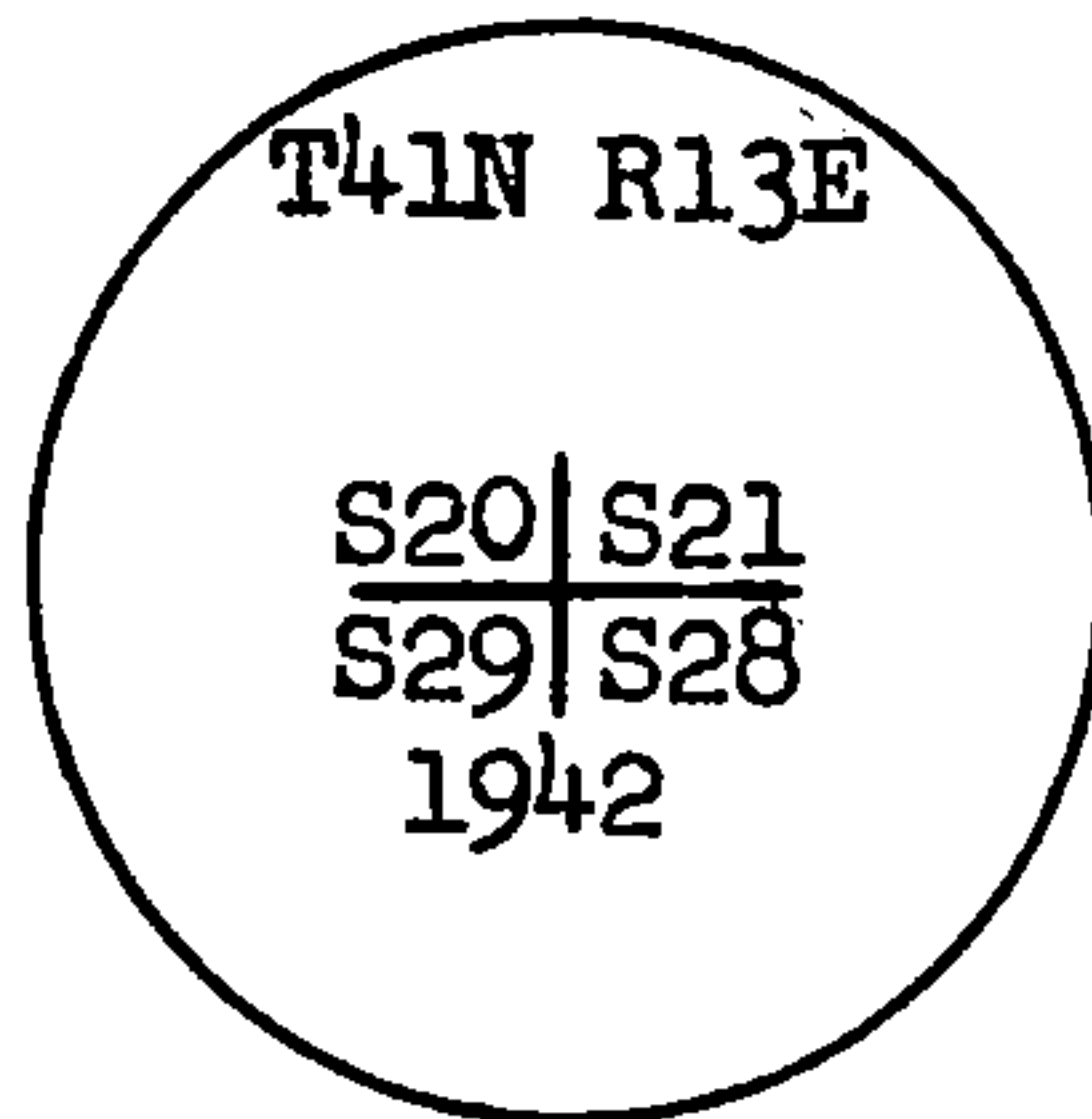
White pine 15, bears N66W, 35.60 ft.

Poplar 8, stump, bears N34E, 71.30 ft.

White birch 8, snag, bears S69E, 30.10 ft.

White birch 14, bears S33W, 42.90 ft.

Corner of plantation bears north 4 chains and west 3 chains from monument.



Description of monument and accessories I established to perpetuate the original location of this corner:

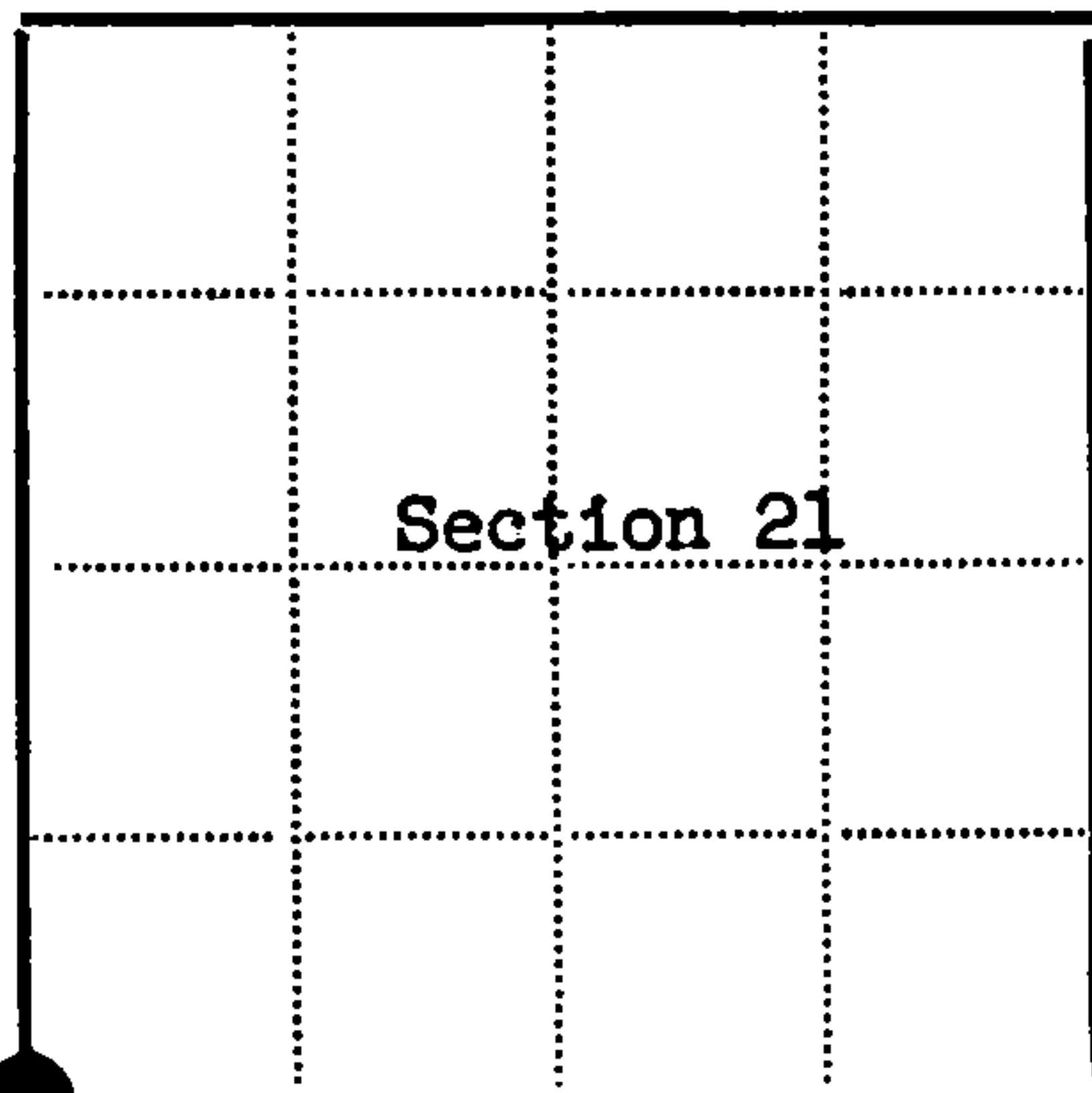

Blazed and scribed the following new bearing trees:

Red pine 6" diameter, bears N48E, 21.24 ft.

Red pine 5" diameter, bears N57E, 6.61 ft.

Red pine 6" diameter, bears S79W, 13.55 ft.

Set sign post with signs south 1.0 ft. from corner.



● = Corner monument restored

□ =

Resident witnesses

Dated at Rhineland

Wisconsin, this 25th day of May

1970

Signature Jean F. Resvick

Title Cadastral Surveyor

(County Surveyor, Registered Land Surveyor, or other duly authorized official)

Surveyors Registration No. S-802

DOCUMENT NO. 98924

Office of Register of Deeds County of Forest

I hereby certify that the within instrument was filed in this office for record on the 23rd day of October, 1970, and was filed in Book

No. CORNER Page No. R-9 of County Records.

RESTORATIONS

Signature Eugene Stutzman Title Register of Deeds

Township 41 north, Range 13 east, Section 21, Index No. R-9, Page No. 9

44113200000