

CERTIFIED LAND CORNER RESTORATION

State of Wisconsin }  
County of Forest } ss.

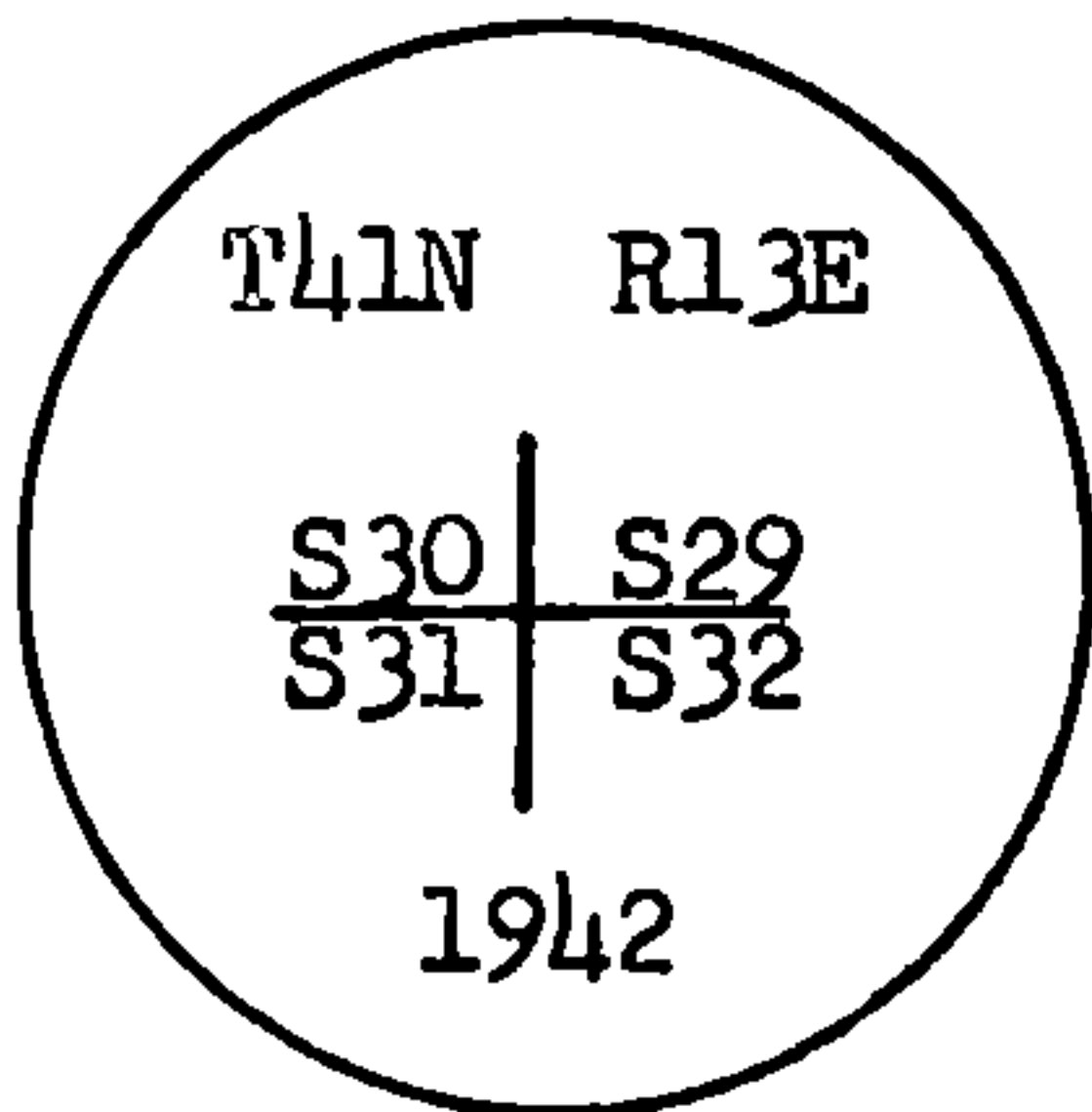
I Jean F. Resvick, do hereby certify that on the 25th day of March, 1969, I found evidence of the Southeast Section corner of Section 30 Township 41 North, Range 13 East, Fourth Principal Meridian, as described hereon; and that from this evidence I established a new monument and accessories as described hereon to perpetuate the original location of this corner:

Description of original monument and accessories and subsequent restorations:  
Surveyed in 1865 by William Daugherty. Dependent resurvey in 1942 by Guy R. Veal. From the remains of an original bearing tree, set a concrete monument 24 ins. long, 6 ins. diam., 18 ins. in the ground with a brass tablet marked: T41N, R13E, S29, S30, S31, S32, 1942 from which:

- A Maple, 8 ins. diam., bears N.86°45'E., 76 LKs.
- A Maple, 8 ins. diam., bears S.54°E., 118.50 LKs.
- A Maple, 6 ins. diam., bears S.59°45'W., 117 LKs.
- A Maple, 6 ins. diam., bears N.21°15'W., 15 LKs.

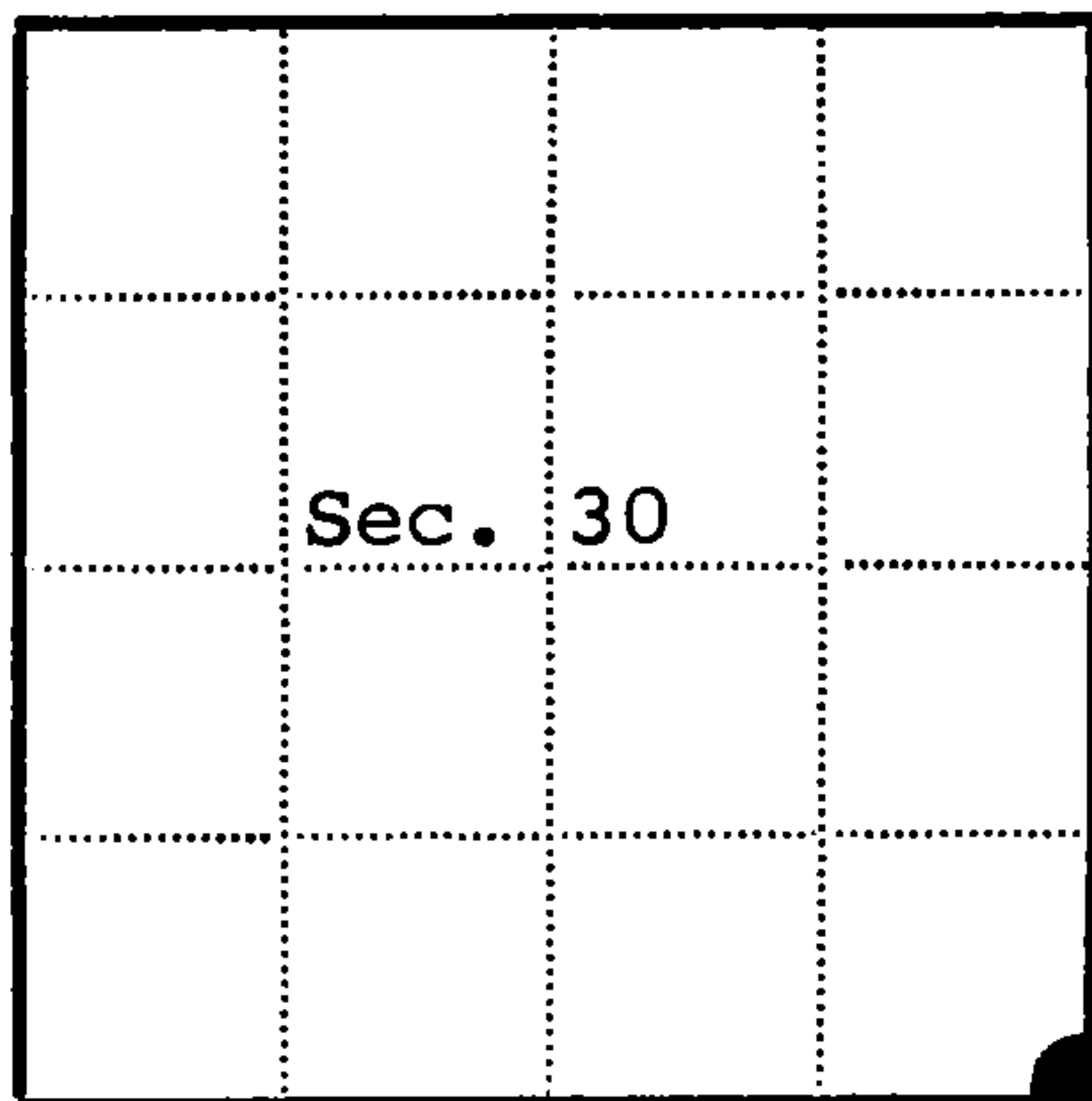

Description of corner evidence found:

Monument as described above with a brass tablet stamped:  
A Maple, 16 ins. diam., bears N.86°45'E., 50.0 feet.  
A Maple, 16 ins. diam., bears S.54°E., 78.0 feet.  
A Maple, 14 ins. diam., bears S.59°45'W., 77.2 feet.  
A Maple, 13 ins. diam., bears N.21°15'W., 9.9 feet.



Description of monument and accessories I established to perpetuate the original location of this corner:

Set a 4 x 4 cedar post SE of the monument. No new bearing trees added.



● = Corner monument restored  
□ =

Resident witnesses.....

Dated at Rhinelander Wisconsin, this 29th day of June 1969.

Signature *Jean F. Resvick* Title Cadastral Surveyor  
(County Surveyor, Registered Land Surveyor, or other duly authorized official)

Surveyors Registration No. S-802 DOCUMENT NUMBER 96941

Office of Register of Deeds County of Forest

I hereby certify that the within instrument was filed in this office for record on the 26th day of August 1969, and was filed in Book No. Page No. of County Records. 8:30 AM.

Signature *Eugene Stetson* Title Register of Deeds

Township 41 North, Range 13 East, Section 30, Index No. V-5, Page No.