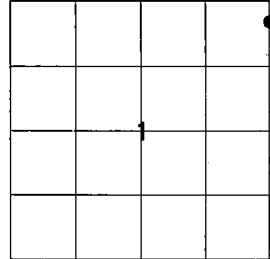


# U.S. PUBLIC LAND SURVEY MONUMENT RECORD

HISTORY OF ORIGINAL CORNER ESTABLISHMENT AND SUBSEQUENT RESTORATION AND DESCRIPTION OF ANY RECORD, MONUMENT OCCUPATIONAL, TESTIMONIAL OR OTHER EVIDENCE CONSIDERED:

THE ORIGINAL CORNER WAS SET BY ALFRED MILLARD IN 1857 WITH THE ORIGINAL BEARING TREES OF:  
 WHITE PINE 20" S30W 90 LINKS  
 W BIRCH 12" S22E 72 LINKS  
 1990-KELLY FOUND THE 4" ALUMINUM CAP AND SET ADDITION BEARING TREES AT S72E 10.10', S26E 22.55', S63W 30.39', N30W 16.22'  
 2016-I FOUND THE 1" PIPE WITH THE 4" ALUMINUM CAP AND SET TIES AS SHOWN

● = LOCATION OF CORNER

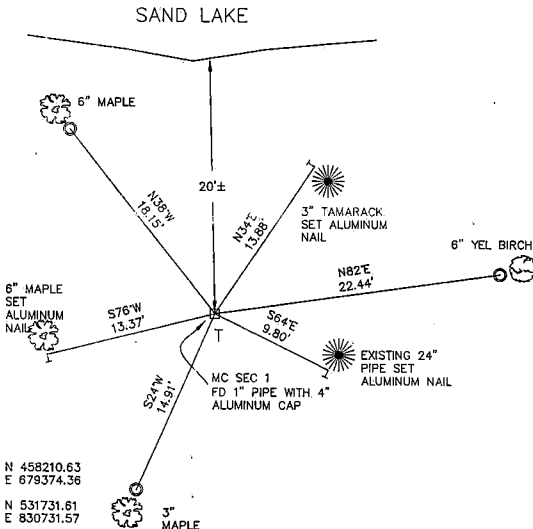


SECTION 1  
 TOWNSHIP 34 NORTH, RANGE 12 EAST  
 TOWN OF AINSWORTH  
LANGLADE COUNTY, WISCONSIN

CORNER WAS: (CHECK ALL THAT APPLY)

- ☐ RESTORED THROUGH ACCEPTANCE OF AN OBLITERATED EVIDENCE LOCATION
- ☒ RESTORED THROUGH ACCEPTANCE OF A FOUND PERPETUATED LOCATION
- ☐ CONSIDERED A LOST CORNER AND REESTABLISHED THROUGH LOST CORNER PROPORTIONATE METHODS (INCLUDE A PLAN VIEW DRAWING SHOWING DISTANCES AND DIRECTIONS TO OTHER PUBLIC LAND SURVEY CORNERS USED FOR PROPORTIONING AND DETERMINING THE CORNER LOCATION)
- ☐ RESTORED OR REESTABLISHED IN A LOCATION THAT DIFFERS FROM A PREVIOUS RESTORATION OR RE-ESTABLISHMENT (INCLUDE A PLAN VIEW DRAWING AND INDICATE WHAT WAS SET AND/OR FOUND)
- ☐ CHECK IF THERE IS ADDITIONAL INFORMATION ON BACK

DESCRIBE THE MONUMENT AND ACCESSORIES USED TO PERPETUATE THE LOCATION OF THE CORNER. (INCLUDE A PLAN VIEW DRAWING AND INDICATE WHAT WAS SET AND/OR FOUND) ALSO INCLUDE FOUR TIES TO THE SECTION CORNER AND DESCRIPTION OF THE TIES.



- SET 3/4"X 30" IRON REBAR AT ALL TIE LOCATIONS

BEARINGS REFERENCED TO MAGNETIC

T - WHITE VINYL POST SET

FOREST COUNTY, WI  
 CORTNEY BRITTEN CLEERMAN  
 REGISTER OF DEEDS  
 RECEIVED FOR RECORD

APR 27 2018

Time: 10:00 A.M.  
 Vol.: Corner Restoration  
 Page Number: 4-1

LCOS: N 458210.63  
 E 679374.36


FCCS: N 531731.81  
 E 830731.57

CHARLEY G. BRINKMEIER

(Type or print name) CERTIFY THAT THE CORNER LOCATION SHOWN ON THIS RECORD WAS DETERMINED BY ME OR UNDER MY DIRECTION AND CONTROL AND THAT THIS U.S. PUBLIC LAND SURVEY MONUMENT RECORD IS CORRECT AND COMPLETE TO THE BEST OF MY KNOWLEDGE AND BELIEF.

Cey 12  
 SIGNATURE

1-17-17  
 DATE



INDEX NO.

43412013700

State of Wisconsin }  
County of FOREST } ss.

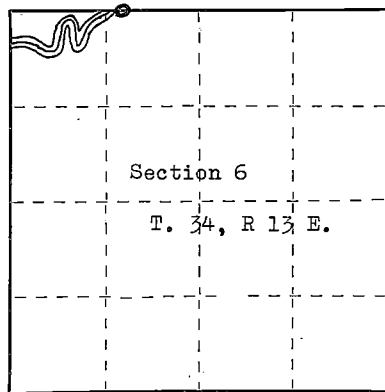
I, NEAL SPERHAKE, do hereby  
certify that on the THIRTIETH day  
of SEPTEMBER, 19 64, I found  
evidence of the NORTHWEST MEANDER  
corner of SECTION 6  
Township 34, North, Range  
13 EAST, Fourth Principal Meridian,  
as described hereon; and that from this evidence  
I established a new monument and accessories  
as described hereon to perpetuate the original  
location of this corner.

Resident witnesses:

.....

.....

.....



○ = Corner monument restored.

# CERTIFIED LAND CORNER RESTORATION

Index No. A-2+  
A 2

History of original corner establishment: This corner can also be described as: "THE WITNESS CORNER  
TO THE MEANDER CORNER BETWEEN SECTIONS 6, T34N-R13E AND  
31, T35N-R13E, 4th. p.m.

This corner was established during the original survey of this township, as noted in the  
original field notes for the original survey of T34N-R13E and T35N-R13E, 4th. p.m.

## Description of corner evidence found:

At the time of the original survey the level of the lake was apparently lower than it is today.  
Thus, it was necessary to set a witness corner 21.78 feet east of where the original bearing  
tree indicated the meander corner originally was placed.

The stump of the original bearing tree is described in the original field notes as:

"Hemlock 10 N 87°E 45 links."

Description of monument and accessories I established to perpetuate the original location of this corner.

At the site of the original post, as determined from the existing original bearing tree  
noted above, I emplaced a "Galvanized iron pipe, three feet long, one inch in diameter,  
with aluminum cap denoted as, 'Kimberly-Clark Corp. T34-35N W.C. to MC BTWN. 31  
& 6 R13E W.C. CORNER IS WEST 21.78 FEET."

The pipe is witnessed by:

Hemlock 6 N 44°E 30 links. (SCRIBED S31 WC NBT).

Hemlock 8 S 39°W 21 links. (SCRIBED S 6 WC NBT).

Dated at Crandon, Wis., this 12 day of January, 19 1965.

Signature Neal Sperhake Title Registered Land Surveyor Registration No. 463  
(County Surveyor, Registered Land Surveyor, or other duly authorized official)

~~Notary Public~~ I hereby certify that the within  
instrument was ~~signed & sworn to~~ signed & sworn to on the 12 day of January, 19 1965  
~~Notary Public~~

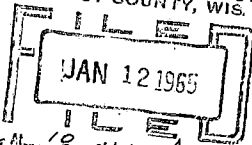
Anna Peterson  
~~Notary Public~~ Notary Public

By..... Deputy

4351331/0029

89571

REGISTRAR'S OFFICE  
FOREST COUNTY, WIS.



At 10 o'clock A.M.  
*Anna Peterson* Registrar of Deeds.

## CERTIFIED LAND CORNER RESTORATION

Index No. **AD 1**

State of Wisconsin }  
 County of Forest } ss.

I, L. E. George, do hereby  
 certify that on the 21<sup>st</sup> day  
 of October, 1975, I found  
 evidence of the Meander Corner  
 corner of Section 6  
 Township 34, North, Range  
12 & 13 East, Fourth, Principal Meridian,  
 as described hereon; and that from this evidence  
 I established a new monument and accessories  
 as described hereon to perpetuate the original  
 location of this corner.

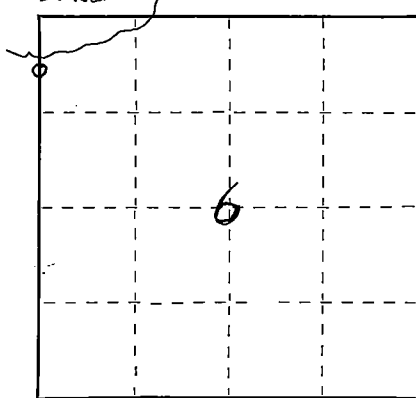
Resident witnesses:

.....

.....

.....

*Little Sand  
 Lake*



○ = Corner monument restored.

History of original corner establishment:  
 Wood post set in Original Survey.  
 White Pine 20 S30W 90 links  
 White Birch 12 S22E 72 links

Description of corner evidence found:

The stump of the original bearing tree, described in the original field notes as  
 "White Pine 20 S30W 90 links"  
 is still present, with a portion of the original scribe mark still visible. "Notch" is  
 also still visible.

Description of monument and accessories I established to perpetuate the original location of this corner.  
 Set a Galvanized iron pipe, three feet long, one inch in diameter, with an Aluminum cap  
 denoted as "Kimberly-Clark Corp. T34N R12-13E Witness Corner-Corner is 25 feet North"  
 The pipe is witnessed by:  
 White Pine 18 S70E 10.7 feet (Scribed S 6 WC NBT)  
 White Birch 8 S60W 30.5 feet (Scribed S 1 WC NBT)

Dated at Crandon, Wis., this 28th day of October

Signature L. Ernest George Title Land Surveyor Registration No. S 309  
 (County Surveyor, Registered Land Surveyor, or other duly authorized official)

Office of Register of Deeds, County of Forest, I hereby certify that the within  
 instrument was filed in this office for record on the 27th day of May, 1977  
 at 11:15 o'clock A. M.

Eugene Staszynski  
 (Register of Deeds)  
 By \_\_\_\_\_ Deputy

DOCUMENT NUMBER -- **111522**



43412013500

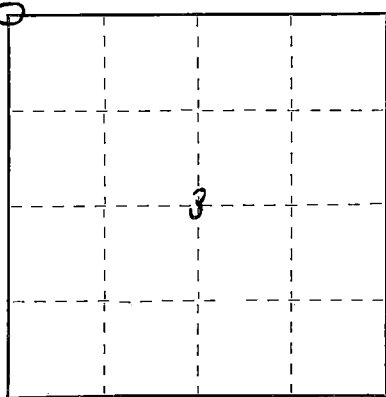


State of Wisconsin }  
County of FOREST } ss.

INEAL SPERHAKE, do hereby  
certify that on the TWELFTH day  
of DECEMBER, 1962, I found  
evidence of the NORTHWEST SECTION  
corner of SECTION 3  
Township 34, North, Range  
13 EAST, Fourth Principal Meridian,  
as described hereon; and that from this evidence  
I established a new monument and accessories  
as described hereon to perpetuate the original  
location of this corner.

Resident witnesses:

Richard Piontek - Waubesa



○ = Corner monument restored.

# CERTIFIED LAND CORNER RESTORATION

Index No. A-13  
A 13

History of original corner establishment:

This corner can also be described as: THE SECTION CORNER COMMON TO SECTION 3 AND 4,  
T34N-R13E, AND SECTIONS 33 AND 34, T35N-R13E, 4TH P.M.

This corner was established during the original survey of this township, as noted in  
the Original Field Notes for the Original Survey of T35N-R13E, 4th P.M.

Description of corner evidence found:

The original bearing tree, described in the original field notes as:

"Y. Birch 18 N45E 28 links"

is still present at this date, with a portion of the original scribe marks still visible.

Description of monument and accessories I established to perpetuate the original location of this corner.

At the site of the original post, as determined from the existing original bearing  
tree noted above, I emplaced a "Galvanized iron pipe, three feet long, one inch in  
diameter, with an aluminum cap denoted as, "Kimberly-Clark Corp T34-35N  
33, 34, 3, 4, R13E Sperhake RLS 463 12-12-62".

The pipe is witnessed by:

Maple	12 N62°E 56½ links.	(Scribed S34 NBT).
Maple	4 S58°E 30 links.	(Scribed S 3NBT).
Basswood	4 S50°W 40 links.	(Scribed S 4 NBT).
Maple	4 N35°W 27 links.	(Scribed S33 NBT).

Dated at Grandon, Wis., this 11th day of April, 1963.

Signature [Signature] Title Registered Land Surveyor Registration No. S-463  
(County Surveyor, Registered Land Surveyor, or other duly authorized official)

~~Notary Public~~ Adeline DeNoble, County of Forest, I hereby certify that the within  
instrument was signed and sworn to  
by adeline DeNoble on the 11th day of April, 1963.


Adeline DeNoble  
Notary Public Forest County, Wis  
My commission expires February 6, 1966

Surveyor's Seal

435 13 34 0000

86985

REGISTER'S OFFICE  
FOREST COUNTY, WIS.



At \_\_\_\_\_ o'clock, \_\_\_\_\_ M.  
\_\_\_\_\_  
Register of Deaths

*Burt W. Long*

State of Wisconsin

County of FOREST

ss. ESTABLISHMENT OF QUARTER - QUARTER SECTION CORNER BETWEEN ORIGINAL GOVERNMENT SURVEY CORNERS.

I NEAL SPERHAKE, do hereby certify that on the TWENTY-FIRST day of NOVEMBER, 1963, I established the WEST ONE SIXTEENTH CORNER BETWEEN SECTION 3, TOWNSHIP 34 NORTH, RANGE 13 EAST AND SECTION 34, TOWNSHIP 35 NORTH, RANGE 13 EAST, Fourth Principal Meridian. as described hereon.

History: There is no record of this corner having ever been previously established.

Description of monument and accessories I established to perpetuate the location of this corner:

At the point determined for the location of the corner I emplaced a:

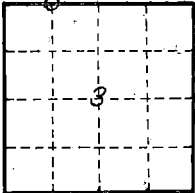
GALVANIZED IRON PIPE, THREE FEET LONG, ONE INCH IN DIAMETER, WITH AN ALUMINUM CAP DENOTED AS, "KIMBERLY-CLARK CORP. T34-35N W 1/16 BTWN. 3 & 34 R13E SPERHAKE RLS 463 11/21/63."

The pipe is witnessed by:

Aspen 6 S 14°E 12½ links. (SCRIBED S 3 BT).

Maple 15 N 20°W 74 links. (SCRIBED S34 BT).

Description as to how corner was located: The section corner ¼ mile west and the quarter corner ¼ mile east have been previously established with a distance of 39.58 chains between them. Thus set the west one-sixteenth corner 19.79 chains from either corner and on a straight line between them.



O = Corner monument restored

Subscribed & sworn to before me this 25 day of Aug. 1964.

Anna Peterson  
Notary Public - Forest Co., Wis.  
Com. expires 10/31/85

Resident witnesses \_\_\_\_\_

Dated at Crandon, Wisconsin, this 25 day of Aug., 19 64.

Signature Neal Sperhake

Title Registered Land Surveyor Registration No. 463

Office of Register of Deeds County of Forest

I hereby certify that the within instrument was filed in this office for record on the 25 day of Aug 19 64, and was filed in Book No. \_\_\_\_\_ Page No. \_\_\_\_\_ of County Records.

Surveyor's Seal

Signature Anna Peterson Title Reg. of Deeds

43513340030

88936

Index No.

A 2094

State of Wisconsin  
County of FOREST

ss. ESTABLISHMENT OF QUARTER - QUARTER SECTION CORNER BETWEEN  
ORIGINAL GOVERNMENT SURVEY CORNERS.

I NEAL SPERHAKE, do hereby certify that on the TWENTY-FIRST day of NOVEMBER  
1963, I established the EAST ONE SIXTEENTH CORNER BETWEEN SECTIONS 3, TOWNSHIP 34 NORTH,  
RANGE 13 EAST AND SECTION 34, TOWNSHIP 35 NORTH, RANGE 13 EAST, Fourth Principal Meridian,  
as described hereon

History: There is no record of this corner having ever been previously established.

Description of monument and accessories I established to perpetuate the location of this corner:

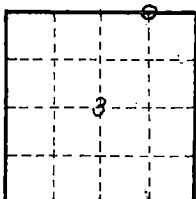
At the point determined for the location of the corner I emplaced a:

GALVANIZED IRON PIPE, THREE FEET LONG, ONE INCH IN DIAMETER, WITH AN ALUMINUM CAP DENOTED AS,  
"KIMBERLY-CLARK CORP. T34-35N E 1/16 BTWN. 3 & 34 R13E SPERHAKE RLS 463 11/21/63."

The pipe is witnessed by:

Maple 11 N 03°E 40 links. (SCRIBED S34 BT).  
Maple 6 S 26°E 35 links. (SCRIBED S 3 BT).

Description as to how corner was located: The section corner  $\frac{1}{4}$  mile east and the quarter  
corner  $\frac{1}{4}$  mile west have been previously established with a distance  
of 39.76 chains between them. Thus, set the east one-sixteenth  
corner 19.88 chains from either corner and on a straight line between  
them.



O = Corner monument  
restored

Subscribed & sworn to before me this 25 day of Aug. 1964.

Anna Peterson  
Notary Public, Forest Co., Wis.  
Com. expires 10/31/65

Resident witnesses \_\_\_\_\_

Dated at Grandon, Wisconsin, this 25  
day of Aug., 1964.

Signature Neal Sperhake

Title Registered Land Surveyor Registration No. 463

Office of Register of Deeds County of Forest

I hereby certify that the within instrument was filed in this  
office for record on the 25 day of Aug. (2 P.M.)  
1964, and was filed in Book No. \_\_\_\_\_ Page No. \_\_\_\_\_  
of County Records.

Surveyor's Seal

Signature Anna Peterson Title Reg. of Deeds

43513340010

88935

Index No. 1608

State of Wisconsin

County of Forest

ss.

I L.E. George, do hereby certify that on the 21<sup>st</sup> day of October  
19 75, I established the North one-sixteenth corner between Sections 1 and 6,  
T 34 N-R 12 & 13 E, Forth Principal Meridian.  
as described hereon

History: No record of this corner having ever been previously established.

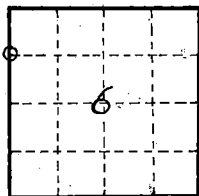
Description of monument and accessories I established to perpetuate the location of this corner:

Galvanized iron pipe, three feet long, one inch in diameter, with  
Aluminum cap denoted as "Kimberly-Clark Corp. T35N N 1/16 Btwn 1 & 6  
R12-13E George S 309 10-21-75"

The pipe is witnessed by:

Tamarack 8 S 40° W 19.4 feet. (Scribed S 1 BT)  
Spruce 7 S 84° E 19.6 feet. (Scribed S 6 BT)

Description as to how corner was located:



Quarter corner  $\frac{1}{4}$  mile South and a  
Witness corner to the Meander corner 10 chains North  
are set. Located North one-sixteenth corner 1313.7  
feet North of the Quarter corner and on a straight  
line between the above noted corners.

O = Corner monument  
restored

Resident witnesses

Dated at Crandon, Wisconsin, this 28th  
day of October, 1975.

Signature L. Ernest George

Title Land Surveyor Registration No. S 309

Office of Register of Deeds County of Forest

I hereby certify that the within instrument was filed in this  
office for record on the 27th day of May  
19 77, and was filed in Book No. \_\_\_\_\_ Page No. \_\_\_\_\_  
of County Records.

DOCUMENT NUMBER 111523

Signature Eugene Stutzman Title Register of Deeds

43412013000



Surveyor's Seal

Index No. 1

# CERTIFIED LAND CORNER RESTORATION

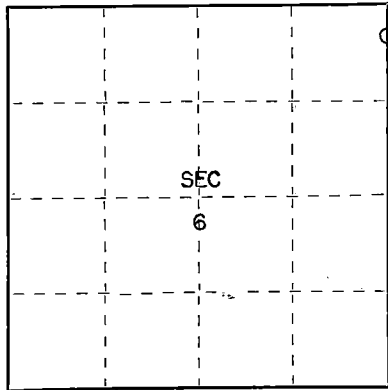
Index No. B-65

State of Wisconsin } ss.  
County of Forest

I, Thomas R. Arnott, do hereby  
certify that on the 21st day  
of September, 1975, I found  
evidence of the M.C.  
corner of sections 5 & 6 north of Deephole Lake  
Township 34, North, Range  
13 E, Fourth Principal Meridian,  
as described hereon; and that from this evidence  
I established a new monument and accessories  
as described hereon to perpetuate the original  
location of this corner.

Resident witnesses:

Herbert Wagoner



○ = Corner monument restored.

History of original corner establishment:

Original subdivision by James L. Nowlin Oct. 3 - Oct. 16, 1865

m			
Fir	8	N2W	20 Lks.
Aspen	9	N40E	3 Lks.

Description of corner evidence found:


1 1/2" iron pipe found

Description of monument and accessories I established to perpetuate the original location of this corner.

Reset pipe with a new Forest County aluminum monument

Ties:

Maple	8	S87E	17.67 feet
Maple	8	S30W	15.87 feet



Dated at Crandon, Wis., this 11th day of November, 1975

Signature Thomas R. Arnott Title Land Surveyor Registration No. S-887  
(County Surveyor, Registered Land Surveyor, or other duly authorized official)

Office of Register of Deeds, County of Forest, I hereby certify that the within  
instrument was filed in this office for record on the 11th day of November, 1975  
at 4 o'clock P. M.

Eugene Stutzman Document Number 108204  
(Register of Deeds)

By \_\_\_\_\_ Deputy

43413063700

State of Wisconsin

County of FOREST

ss. ESTABLISHMENT OF QUARTER - QUARTER SECTION CORNER BETWEEN  
ORIGINAL GOVERNMENT SURVEY CORNERS.

I NEAL SPERHAKE, do hereby certify that on the FOURTEENTH day of NOVEMBER,  
19 63, I established the NORTH ONE SIXTEENTH CORNER BETWEEN SECTIONS 3 AND 4, TOWNSHIP 34  
NORTH, RANGE 13 EAST, Fourth Principal Meridian.  
as described hereon.

History: There is no record of this corner having ever been previously established.

Description of monument and accessories I established to perpetuate the location of this corner:

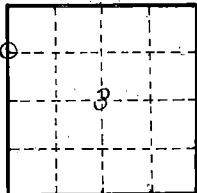
At the point determined for the location of the corner I emplaced a:

GALVANIZED IRON PIPE, THREE FEET LONG, ONE INCH IN DIAMETER, WITH ALUMINUM CAP DENOTED AS,  
"KIMBERLY CLARK CORP. T34N N 1/16 BTWN. 3 & 4 R13E SPERHAKE RLS 463 11/14/63."

The pipe is witnessed by:

W. Ash 8 N 60°E 27 links. (SCRIBED S 3 BT).  
Y. Birch 10 N 83°W 54 links. (SCRIBED S 4 BT).

Description as to how corner was located: The section corner  $\frac{1}{4}$  mile north and quarter corner  
 $\frac{1}{4}$  mile south have been previously established with a distance of 35.37  
chains between them. The record length of this line was 35.40 chains.  
The record length of the line between the quarter section corner and  
the north 1/16 corner between 3 and 4 was 20.00 chains. Thus, set  
N 1/16 corner 19.98 chains north of the quarter corner between sections  
3 and 4 and 15.39 chains south of the corner between sections 3 and 4  
on the town line, and on a straight line between them.



O = Corner monument  
restored

Subscribed & sworn to before me this 25 day of Aug 1964

Anna Peterson  
NOTARY PUBLIC, FOREST CO., WIS  
COM. EXPIRES 10/31/65

Resident witnesses \_\_\_\_\_

Dated at Crandon, Wisconsin, this 25  
day of Aug, 19 64.

Signature Neal Sperhake

Title Registered Land Surveyor Registration No. 463

Office of Register of Deeds County of Forest  
I hereby certify that the within instrument was filed in this  
office for record on the 25 day of Aug  
19 64, and was filed in Book No. \_\_\_\_\_ Page No. \_\_\_\_\_  
of County Records.

Surveyor's Seal

Signature Anna Peterson Title Reg. of Deeds

43413043000

88951

Index No.

813  
B-13

State of Wisconsin

County of FOREST

ss. ESTABLISHMENT OF QUARTER - QUARTER SECTION CORNER BETWEEN  
ORIGINAL GOVERNMENT SURVEY CORNERS.

I NEAL SPERHAKE, do hereby certify that on the TWELFTH day of NOVEMBER,  
19 63, I established the NORTH ONE SIXTEENTH CORNER BETWEEN SECTIONS 2 AND 3, TOWNSHIP 34  
NORTH, RANGE 13 EAST, Fourth Principal Meridian,  
as described hereon.

History: There is no record of this corner having ever been previously established.

Description of monument and accessories I established to perpetuate the location of this corner:

At the point determined for the location of the corner I emplaced a:

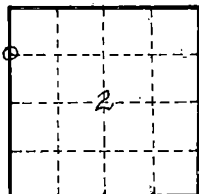
GALVANIZED IRON PIPE, THREE FEET LONG, ONE INCH IN DIAMETER, WITH ALUMINUM CAP DENOTED AS,  
"KIMBERLY CLARK CORP. T34N N 1/16 BTWN. 2 & 3 R13E SPERHAKE RLS 463 11/12/63."

The pipe is witnessed by:

Maple 10 S 72°E 47 links. (SCRIBED S 2 BT).

Hemlock 10 N 74°W 37½ links. (SCRIBED S 3 BT).

Description as to how corner was located: The section corner ¼ mile north and the quarter corner  
¼ mile south have been previously established with a distance of 37.46  
chains between them. The record length of this line was 37.40 chains.  
The record length of the line between the quarter section corner and the  
north 1/16 corner between 2 and 3 was 20.00 chains. Thus, set the N 1/16  
corner 20.03 chains north of the quarter corner between sections 2 and 3  
and 17.43 chains south of the section corner between sections 2 and 3 on  
the town line and on a straight line between them.



O = Corner monument  
restored

Subscribed & sworn to before me this 25

day of Aug. 1964

Anna Peterson  
Notary Public, Forest Co., Wis  
Com. expires 10/31/65

88916

Resident witnesses \_\_\_\_\_

Dated at Crandon, Wisconsin, this 25  
day of Aug., 1964.

Signature \_\_\_\_\_

Title Registered Land Surveyor Registration No. 463

Office of Reg. of Deeds County of Forest

I hereby certify that the within instrument was filed in this  
office for record on the 25 day of Aug.  
1964 2PM and was filed in Book No. \_\_\_\_\_ Page No. \_\_\_\_\_  
of County Records.)

Surveyor's Seal

Signature Anna Peterson Title Reg. of Deeds

43413033000

Index No.

B-17  
17



State of Wisconsin

County of FOREST

ss. ESTABLISHMENT OF QUARTER - QUARTER SECTION CORNER BETWEEN ORIGINAL GOVERNMENT SURVEY CORNERS.

I NEAL SPERHAKE, do hereby certify that on the THIRTIETH day of OCTOBER, 1963, I established the NORTH ONE SIXTEENTH CORNER BETWEEN SECTIONS 1 AND 2, TOWNSHIP 34 NORTH, RANGE 13 EAST, Fourth Principal Meridian, as described hereon.

History: There is no record of this corner having ever been previously established.

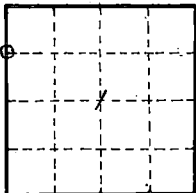
Description of monument and accessories I established to perpetuate the location of this corner:  
At the point determined for the location of the corner I emplaced a:

GALVANIZED IRON PIPE, THREE FEET LONG, ONE INCH IN DIAMETER, WITH AN ALUMINUM CAP DENOTED AS, "KIMBERLY-CLARK CORP. T34N N 1/16 BTWN. 1 & 2 R13E SPERHAKE RLS 463 10/30/63."

The pipe is witnessed by:

Balsam 4 S 18°W 16½ links. (SCRIBED S 2 BT).  
Maple 12 S 55°E 37½ links. (SCRIBED S 1 BT).

Description as to how corner was located: The section corner ¼ mile north and the quarter corner ¼ mile south have been previously established with a distance of 37.53 chains between them. The record length of this line was 37.55 chains. The record length of the line between the quarter section corner and the north one sixteenth corner between 1 and 2 was 20.00 chains. Thus, set the north one sixteenth corner 19.99 chains north of the quarter corner between sections 1 and 2 and 17.54 chains south of the section corner between sections 1 and 2 on the town line and on a straight line between them.



O = Corner monument restored

Subscribed & sworn to before me this 25 day of Aug 1964

Anna Peterson  
Notary Public, Forest Co., Wis  
Com. expires 10/31/65

Resident witnesses \_\_\_\_\_

Dated at Grandon, Wisconsin, this 25 day of Aug, 19 64

Signature Neal Sperhake

Title Registered Land Surveyor Registration No. 463

Office of Register of Deeds County of Forest

I hereby certify that the within instrument was filed in this office for record on the 25 day of August 19 64, and was filed in Book No. \_\_\_\_\_ Page No. \_\_\_\_\_ of County Records.

Surveyor's Seal

Signature Anna Peterson Title Reg. of Deeds

43413023000

88939

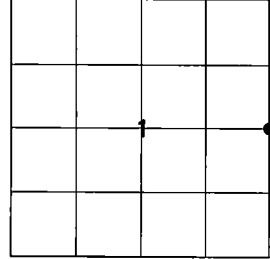
Index No. B-21

# U.S. PUBLIC LAND SURVEY MONUMENT RECORD

HISTORY OF ORIGINAL CORNER ESTABLISHMENT AND SUBSEQUENT RESTORATION AND DESCRIPTION OF ANY RECORD, MONUMENT OCCUPATIONAL, TESTIMONIAL OR OTHER EVIDENCE CONSIDERED:

THE ORIGINAL CORNER WAS SET BY ALFRED MILLARD IN 1857 WITH THE ORIGINAL BEARING TREES OF:  
HEMLOCK 18" N62E 42 LINKS  
WHITE PINE 24" S35W 42 LINKS  
1990-KELLY FOUND A 4X4 WOOD POST & A 1" IRON PIPE, HE REPLACED THE PIPE WITH A 2" PIPE WITH ALUMINUM CAP AND ADDITIONAL BEARING TREES OF N55E 21.30', S30E 16.15', S23W 33.40', S77W 20.66',  
2016-I FOUND THE 1" PIPE WITH BRASS CAP, DID NOT FIND KELLY'S 2" ALUMINUM PIPE. THE 1" PIPE MISSED A PRORATED DISTANCE BY APPROXIMATELY 12 FEET. I ACCEPTED THE PIPE AS THE EAST 1/4 AND SET TIES AS SHOWN.

● = LOCATION OF CORNER



SECTION 1

TOWNSHIP 34 NORTH, RANGE 12 EAST

TOWN OF AINSWORTH

LANGLADE COUNTY, WISCONSIN

CORNER WAS: (CHECK ALL THAT APPLY)

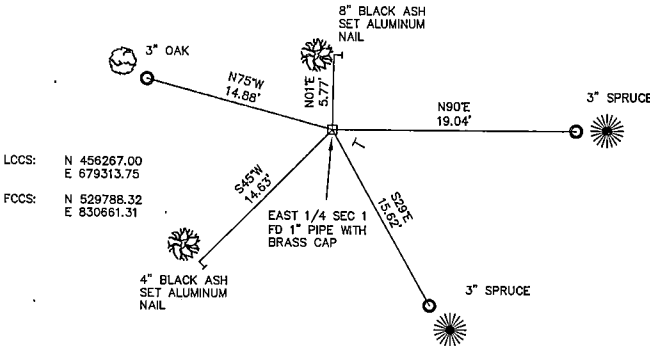
- ☐ RESTORED THROUGH ACCEPTANCE OF AN OBLITERATED EVIDENCE LOCATION
- ☒ RESTORED THROUGH ACCEPTANCE OF A FOUND PERPETUATED LOCATION
- ☐ CONSIDERED A LOST CORNER AND REESTABLISHED THROUGH LOST CORNER PROPORTIONATE METHODS (INCLUDE A PLAN VIEW DRAWING SHOWING DISTANCES AND DIRECTIONS TO OTHER PUBLIC LAND SURVEY CORNERS USED FOR PROPORTIONING AND DETERMINING THE CORNER LOCATION)
- ☐ RESTORED OR REESTABLISHED IN A LOCATION THAT DIFFERS FROM A PREVIOUS RESTORATION OR RE-ESTABLISHMENT (INCLUDE A PLAN VIEW DRAWING AND INDICATE WHAT WAS SET AND/OR FOUND)
- ☐ CHECK IF THERE IS ADDITIONAL INFORMATION ON BACK

DESCRIBE THE MONUMENT AND ACCESSORIES USED TO PERPETUATE THE LOCATION OF THE CORNER. (INCLUDE A PLAN VIEW DRAWING AND INDICATE WHAT WAS SET AND/OR FOUND) ALSO INCLUDE FOUR TIES TO THE SECTION CORNER AND DESCRIPTION OF THE TIES.

- SET 3/4"X 30" IRON REBAR AT ALL TIE LOCATIONS

BEARINGS REFERENCED TO MAGNETIC

T - WHITE VINYL POST SET



FOREST COUNTY, WI  
CORTNEY BRITTEN CLEEREMAN  
REGISTER OF DEEDS  
RECEIVED FOR RECORD

APR 27 2018

Time: 10:00 A. M.  
Vol: Corner Restoration  
Page Number: 1-1


CHARLEY G. BRINKMEIER

(type or print name) CERTIFY THAT THE CORNER LOCATION SHOWN ON THIS RECORD WAS DETERMINED BY ME OR UNDER MY DIRECTION AND CONTROL AND THAT THIS U.S. PUBLIC LAND SURVEY MONUMENT RECORD IS CORRECT AND COMPLETE TO THE BEST OF MY KNOWLEDGE AND BELIEF.

SIGNATURE

DATE

5-12-17



INDEX NO.

43412012000

DOCUMENT NUMBER  
145206

FORM 985 M. C. MILLER CO., MINNEAPOLIS

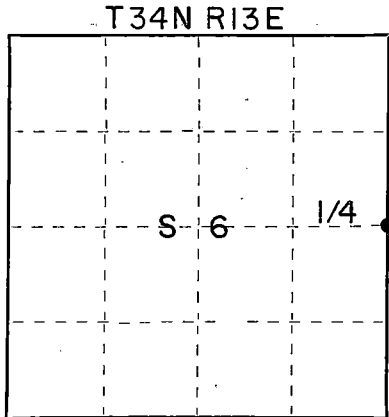
State of Wisconsin }  
County of FOREST } ss.

I Glen Barker, do hereby  
certify that on the 6th day  
of May 19 92, I found  
evidence of the Quarter Section  
corner of Section 5 & 6  
Township 34 North, Range  
13 East, Fourth Principal Meridian,  
as described hereon; and that from this evidence  
I established a new monument and accessories  
as described hereon to perpetuate the original  
location of this corner.

Resident witnesses:

N. Spiess

J. Spiess



○ = Corner monument restored.

CERTIFIED LAND CORNER RESTORATION  
U.S. PUBLIC LAND SURVEY

Index No. C-5

History of original corner establishment:

The original survey of T34N-R13E was surveyed by James L. Nowlin, Government Deputy Surveyor in 1865. No record in original G.L.O. field notes of setting quarter Section corner.

Description of corner evidence found:

Established quarter Section corner on a proportional measurement to the total distance of the original G.L.O. survey.

Total distance from southeast Section corner to northeast Section corner Section 6 is 4487.23'.

Set Quarter Section corner 2534.87' of southeast Section corner and 2352.36' of northeast Section corner on a straight line between the two.

Description of monument and accessories I established to perpetuate the original location of this corner.  
Set a 1" x 4.0' iron pipe on the south edge of Deep Hole Lake, projecting 1.0' above ground.

MARKED N.B.T.'s:

White Birch	12"	N34E	18.88'
White Birch	10"	S72E	43.99'
White Birch	8"	S24E	27.33'

(SEE BACK FOR WITNESS CORNER)

Dated at Rhineland, Wis., this 24th day of July, 19 92

Signature Glen Barker Title Registered Land Surveyor Registration No. S-1682  
(County Surveyor, Registered Land Surveyor, or other duly authorized official)

Office of Register of Deeds, County of Forest, I hereby certify that the within instrument was filed in this office for record on the 13th day of August, 19 92 at 9:30 o'clock A. M.

Paul Aschenbrenner  
(Register of Deeds)

By..... Deputy

43413062000

(c) Describe any material discrepancy between the location of the corner as restored or reestablished and the location of that corner as previously restored or reestablished by distance and direction. Show the discrepancy on the plan view drawing under (d), above. Show the distances between the corner as previously restored or reestablished and (1) the corner as restored or reestablished, and (2) to at least 2 of the monuments shown on the drawing in (d), above.

(f) Was the corner restored through acceptance of (1) an obliterated evidence location, or (2) a found perpetuated location?

(g&h) Was the corner reestablished through lost corner proportionate methods? If so, by what method, including the directions and distances to other public land survey corners used as evidence or used for proportioning in determining the corner location?

Proportionate method

Set a 2-1/4" Forest County Aluminum Monument with 3-1/4" alloy cap on Section line 117.87' south of quarter Section corner for witness corner.

Proportionate method

Set a 2-1/4" Forest County Aluminum Monument with 3-1/4" alloy cap on Section line 117.87' south of 1/4 Cor. Section corner for witness corner.


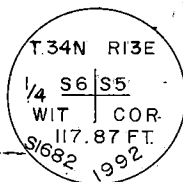
NE to witness corner:  
Red Maple 4" S75E 36.50'  
Red Maple 4" S2W 18.25'

Proportionate method

(i) I, Glen Barker (type or print name) certify that the corner location shown on this record was determined by me or under my direction and control and that this U.S. Public Land Survey Monument Record is correct and complete to the best of my knowledge and belief.

Signature

Date



REGISTER'S OFFICE  
Forest County, Wis.  
Received for record this 23<sup>rd</sup> day  
of October A.D., 2002 at  
9:00 o'clock A.M. and recorded  
in Vol. Corner Restoration  
page C-9  
Kay Swanson, Deputy  
Register of Deeds

Document Number  
177715

# U.S. PUBLIC LAND SURVEY MONUMENT RECORD

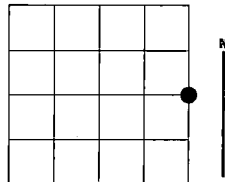
NOTE: This form is intended and designed to fulfill all requirements of Wisconsin Administrative Code, Chapter A-E 7.08 U.S. Public Land Survey Monument Record (3)(a)(b)(c)(d)(e)(f)(g)(h)(i). An additional sheet may be added if necessary to conform with said requirements.

(a) Corner location: Township 34 North

Range 13 West

Town of NASHVILLE

FOREST County, Wisconsin

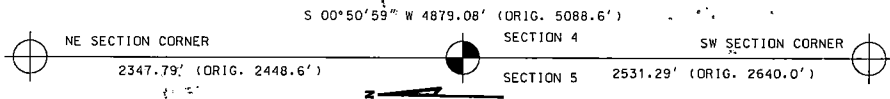


Section 5

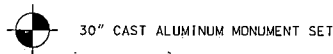
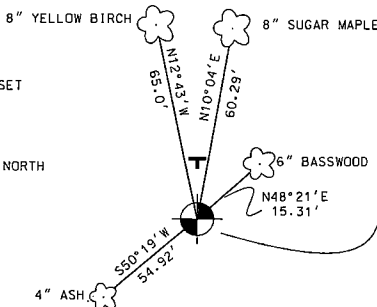
(b)(f)(g)(h) Description of monument found at this corner and if it was accepted, state all evidence (material, testimonial, occupational, plats, records, other monuments) used as a basis for accepting. If not accepted or if nothing was found, state evidence used as basis for establishing location. If reestablished through lost corner proportionate methods, indicate all monuments, distances and directions used to establish. Indicate type of monument found or set and sign post.

1865 - James L. Nowlin, set on quarter section post.  
Bts Sugar 12" N49E 5 links.  
Birch 10" S25W 30 links

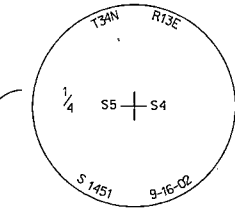
2002 - I found no evidence of corner. Established one quarter corner by proportional measurement.



(c)(d)(e) Plan view of corner with ties to at least 4 witness monuments. If in disagreement with previously established corner, show the distances between the two corners and also indicate the ties to the




T WHITE PLASTIC "T" SIGN SET 1' NORTH



(i) I, EUGENE C. UTTECH, Registered Land Surveyor \*S-1451, hereby certify that the corner location on this record was determined by me or under my direction and control and that this U.S. Public Land Survey Monument Record is correct and complete to the best of my knowledge and belief.

Eugene C. Uttech  
Signature

9.26.02  
Date



Index No. C-9

43413052000

State of Wisconsin

County of FOREST

ss. RESTORATION OF LOST ORIGINAL GOVERNMENT SURVEY CORNER.

I NEAL SPERHAKE, do hereby certify that on the FOURTEENTH day of NOVEMBER, 19 63, I established the WEST QUARTER SECTION CORNER OF SECTION 3, TOWNSHIP 34 NORTH, RANGE 13 EAST, Fourth Principal Meridian, as described hereon.

History: This corner was established during the original survey of this township, as noted in the original field notes for the original survey of T34N-R13E, 4th. p.m.

Description of monument and accessories I established to perpetuate the location of this corner:

At the point determined for the location of the corner I emplaced a:

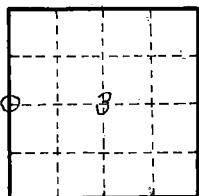
GALVANIZED IRON PIPE, THREE FEET LONG, ONE INCH IN DIAMETER, WITH ALUMINUM CAP DENOTED AS, "KIMBERLY-CLARK CORP. T34N  $\frac{1}{4}$  BTWN. 3 & 4 R13E SPERHAKE RLS 463 11/14/63."

The pipe is witnessed by:

Maple 9 N 68°E 49 links. (SCRIBED  $\frac{1}{8}$ S 3 NBT).

Maple 3 N 64°W 57 links. (SCRIBED  $\frac{1}{8}$ S 4 NBT).

Description as to how corner was located: No evidence of original corner present. Thus, set by proportionate measurement. The section corners  $\frac{1}{2}$  mile north and south have been previously established with a distance of 75.34 chains between them. The record distance was 75.40. The record length of the line between the corner of 3, 4, 9, 10 and the quarter section corner between sections 3 and 4 was 40.00 chains. Thus, set the quarter corner 39.97 chains north of the section corner common to sections 3, 4, 9 and 10 and 35.37 chains south of the section corner between sections 3 and 4 on the town line and on a straight line between them.



O = Corner monument restored

~~Received for record this 25th day of Aug. 1964~~

Subscribed & sworn to before me this 25 day of Aug. 1964

Anna Peterson

Notary Public, Forest Co., Wis  
Com. expires 10/31/65

Resident witnesses

Dated at Grandon, Wisconsin, this 25 day of Aug, 19 64.

Signature

Neal Sperhake

Title Registered Land Surveyor Registration No. 463

Office of Reg. of Deeds County of Forest

I hereby certify that the within instrument was filed in this office for record on the 25 day of Aug 19 64, and was filed in Book No. 431304 Page No. 2000 of County Records.

Surveyor's Seal

Signature Reg. Anna Peterson Title Reg. of Deeds

431304 2000

88919

Index No.

43

State of Wisconsin

County of FOREST

ss. RESTORATION OF LOST ORIGINAL GOVERNMENT SURVEY CORNER.

I NEAL SPERHAKE, do hereby certify that on the TWELFTH day of NOVEMBER, 1963, I established the WEST QUARTER SECTION CORNER OF SECTION 2, TOWNSHIP 34 NORTH, RANGE 15 EAST, Fourth Principal Meridian, as described hereon.

History: This corner was established during the original survey of this township, as noted in the original field notes for the original survey of T34N-R15E, 4th. p.m.

Description of monument and accessories I established to perpetuate the location of this corner:

At the point determined for the location of the corner I emplaced a:

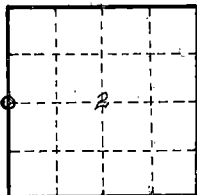
GALVANIZED IRON PIPE, THREE FEET LONG, ONE INCH IN DIAMETER, WITH ALUMINUM CAP DENOTED AS, "KIMBERLY-CLARK CORP. T34N  $\frac{1}{4}$  BTWN 2 & 3 R15E SPERHAKE RLS 463 11/12/63."

The pipe is witnessed by:

Y. Birch 4 S  $46^{\circ}$ W 24 links. (SCRIBED  $\frac{1}{8}$ S 3 NBT).

W. Birch 6 N  $64^{\circ}$ E 24 links. (SCRIBED  $\frac{1}{8}$ S 2 NBT).

Description as to how corner was located: No evidence of original corner present. Thus, set by proportionate measurement. The section corners  $\frac{1}{2}$  mile north and south have been previously established with a distance of 77.52 chains between them. The record length of this line was 77.40 chains. The record length of the line between the corner of 2, 3, 10, 11 and the quarter section corner between 2 and 3 was 40.00 chains. Thus, set the quarter corner 40.06 chains north of the section corner common to sections 2, 3, 10 and 11 and 37.46 chains south of the corner between sections 2 and 3 on the town line and on a straight line between them.



O = Corner monument  
restored

Subscribed & sworn to before me this 25 day  
of August 1964

Anna Peterson  
Notary Public, Forest Co., Wis  
Com. expires 10/31/65

Resident witnesses \_\_\_\_\_

Dated at \_\_\_\_\_, Wisconsin, this \_\_\_\_\_  
day of \_\_\_\_\_, 19\_\_\_\_

Signature Neal Sperhake

Title Registered Land Surveyor Registration No. 463

Office of Reg. of Deeds County of Forest

I hereby certify that the within instrument was filed in this  
office for record on the 25 day of Aug  
19 64, and was filed in Book No. \_\_\_\_\_ Page No. \_\_\_\_\_  
of County Records.

Surveyor's Seal

Signature Anna Peterson Title Reg. of Deeds

4341303 2000

88915

Index No.

6-47  
C 17

State of Wisconsin

County of FOREST

ss. RESTORATION OF LOST ORIGINAL GOVERNMENT SURVEY CORNER.

I NEAL SPERHAKE, do hereby certify that on the THIRTY-FIRST day of OCTOBER 1963, I established the WEST QUARTER SECTION CORNER OF SECTION 1, TOWNSHIP 34 NORTH, RANGE 13 EAST, Fourth Principal Meridian.

as described hereon

History: This corner was established during the original survey of this township, as noted in the original field notes for the original survey of T34N-R13E, 4th. p.m.

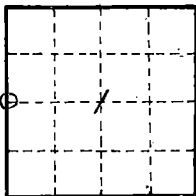
Description of monument and accessories I established to perpetuate the location of this corner: At the point determined for the location of the corner I emplaced a:

GALVANIZED IRON PIPE, THREE FEET LONG, ONE INCH IN DIAMETER, WITH ALUMINUM CAP DENOTED AS, "KIMBERLY-CLARK CORP. T34N  $\frac{1}{4}$  BTWN. 1 & 2 R13E SPERHAKE RLS 463 10/31/63."

The pipe is witnessed by:

W. Pine 20 S  $67^{\circ}$ E  $36\frac{1}{2}$  links. (SCRIBED  $\frac{1}{4}$ S 1 NBT).  
R. Pine 9 N  $89^{\circ}$ W  $10\frac{1}{2}$  links. (SCRIBED  $\frac{1}{4}$ S 2 NBT).

Description as to how corner was located: No evidence of original corner present. Thus, set by proportionate measurement. The section corners one half mile north and south have been previously established with a distance of 77.50 chains between them. The record length of this line was 77.55 chains. The record length of the line between the corner of 1, 2, 11, 12, and the quarter section corner between 1 & 2 was 40.00 chains. Thus, set the quarter corner 39.97 chains north of the section corner common to sections 1, 2, 11 and 12 and 37.53 chains south of the corner common to sections 1 & 2 on the town line and on a straight line between them.



O = Corner monument restored

Subscribed & sworn to before me this 25 day of Aug. 1964

Anna Peterson  
Notary Public, Forest Co. Wis  
Com. expires 10/31/65

Resident witnesses

Dated at Grandon, Wisconsin, this 25 day of Aug, 1964.

Signature Neal Sperhake

Title Registered Land Surveyor Registration No. 463

Office of Register of Deeds County of Forest  
I hereby certify that the within instrument was filed in this office, for record on the 25 day of Aug. 1964, and was filed in Book No.          Page No.          of County Records.

Surveyor's Seal

Signature Anna Peterson Title Register of Deeds

43413022000

88938

Index No. C-21

C-21



State of Wisconsin

County of FOREST

ss. ESTABLISHMENT OF QUARTER - QUARTER SECTION CORNER BETWEEN ORIGINAL GOVERNMENT SURVEY CORNERS.

I NEAL SPERHAKE, do hereby certify that on the FOURTEENTH day of NOVEMBER, 19 63, I established the SOUTH ONE SIXTEENTH CORNER BETWEEN SECTIONS 3 AND 4, TOWNSHIP 34 NORTH, RANGE 13 EAST, Fourth Principal Meridian, as described hereon.

History: There is no record of this corner having ever been previously established.

Description of monument and accessories I established to perpetuate the location of this corner:

At the point determined for the location of the corner I emplaced a:

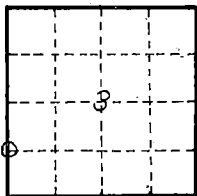
GALVANIZED IRON PIPE, THREE FEET LONG, ONE INCH IN DIAMETER, WITH ALUMINUM CAP DENOTED AS, "KIMBERLY CLARK CORP. T34N S 1/16 BTWN. 3 & 4 R13E SPERHAKE RLS 463 11/14/63."

The pipe is witnessed by:

Maple 11 S 59°E 38 links. (SCRIBED S 3 BT).

Y. Birch 8 S 74°W 43 links. (SCRIBED S 4 BT).

Description as to how corner was located: The section corner  $\frac{1}{4}$  mile south and the quarter corner  $\frac{1}{4}$  mile north have been previously established with a distance of 39.97 chains between them. Thus, set the S 1/16 corner 19.98 $\frac{1}{2}$  chains from either corner and on a straight line between them.



O = Corner monument restored

Subscribed & sworn to before me this 25 day of Aug. 1964

Anna Peterson  
NOTARY PUBLIC, FOREST CO., WIS  
COM. EXPIRES 10/31/65

Resident witnesses \_\_\_\_\_

Dated at Crandon, Wisconsin, this 25 day of Aug., 19 64.

Signature Neal Sperhake

Title Registered Land Surveyor Registration No. 463

Office of Register of Deeds County of Forest

I hereby certify that the within instrument was filed in this office for record on the 25 day of Aug 1964, and was filed in Book No. \_\_\_\_\_ Page No. \_\_\_\_\_ of County Records.

Surveyor's Seal

Signature Anna Peterson Title Reg. of Deeds

43413041000

88950

Index No.

D-13  
013

State of Wisconsin

County of FOREST

ss. ESTABLISHMENT OF QUARTER - QUARTER SECTION CORNER BETWEEN  
ORIGINAL GOVERNMENT SURVEY CORNERS.

I NEAL SPERHAKE, do hereby certify that on the FOURTEENTH day of SEPTEMBER,  
19 64, I established the SOUTH ONE SIXTEENTH CORNER BETWEEN SECTIONS 3 AND 2, TOWNSHIP  
34 NORTH, RANGE 13 EAST, Fourth Principal Meridian,  
as described hereon.

History: There is no record of this corner having ever been previously established.

Description of monument and accessories I established to perpetuate the location of this corner:

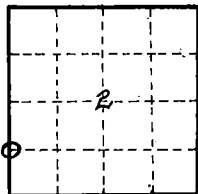
At the point determined for the location of the corner I emplaced a:

GALVANIZED IRON PIPE, THREE FEET LONG, ONE INCH IN DIAMETER, WITH ALUMINUM CAP DENOTED AS,  
"KIMBERLY CLARK CORP. T34N S 1/16 BTWN. 3 & 2 R13E SPERHAKE RLS 463 9/14/64."

The pipe is witnessed by:

Oak 7 S 89°E 73 links. (SCRIBED S2 BT).  
W. Birch 9 N 53°W 74 links. (SCRIBED S3 BT).

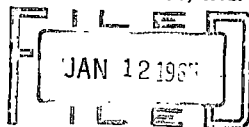
Description as to how corner was located: Since both the quarter section corner  $\frac{1}{4}$  mile north  
and the section corner  $\frac{1}{4}$  mile south have been previously established  
with a distance between them of 40.06 chains, the S 1/16th. corner  
was set 20.03 chains from either corner and on a straight line between  
them.



O = Corner monument  
restored

89570

REGISTERER'S OFFICE  
FOREST COUNTY, WIS.



At 10 o'clock A.M.  
Anna Peterson, Register of Deeds

Resident witnesses \_\_\_\_\_

Dated at Crandon, Wisconsin, this 12  
day of Jan., 19 65.

Signature \_\_\_\_\_

Title Registered Land Surveyor Registration No. 463

Office of \_\_\_\_\_ County of Forest  
I hereby certify that the within instrument was signed & sworn to,  
before me for record on the 12 day of January  
19 65, and was placed in Book No. \_\_\_\_\_ Page No. \_\_\_\_\_  
of County Records.

Surveyor's Seal

Signature Anna Peterson Title Notary Public

43413031000

Index No. B-17

State of Wisconsin

County of FOREST

ss. ESTABLISHMENT OF QUARTER - QUARTER SECTION CORNER BETWEEN  
ORIGINAL GOVERNMENT SURVEY CORNERS.

I NEAL SPERHAKE, do hereby certify that on the THIRTY-FIRST day of OCTOBER,  
1963, I established the SOUTH ONE SIXTEENTH CORNER BETWEEN SECTIONS 1 AND 2, TOWNSHIP 34  
NORTH, RANGE 13 EAST, Fourth Principal Meridian,  
as described hereon.

History: There is no record of this corner having ever been previously established.

Description of monument and accessories I established to perpetuate the location of this corner:

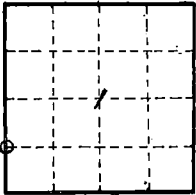
At the point determined for the location of the corner I emplaced a:

GALVANIZED IRON PIPE, THREE FEET LONG, ONE INCH IN DIAMETER, WITH AN ALUMINUM CAP DENOTED AS,  
"KIMBERLY-CLARK CORP. T34N S 1/16 BTWN. 1 & 2 R13E WC Corner is 20 Feet South WC."

The pipe is witnessed by:

Aspen 6 N 54°W 33½ links. (SCRIBED S 2 WC BT).  
Maple 16 N 70°E 76 links. (SCRIBED S 1 WC BT).

Description as to how corner was located: The section corner ¼ mile south and the quarter  
corner ¼ mile north have been previously established with a distance  
of 39.97 chains between them. Thus, set the south one sixteenth  
corner 19.98½ chains from either corner and on a straight line  
between them.



O = Corner monument  
restored

Subscribed & sworn to before me this 25 day  
of August 1964

Anna Peterson  
Notary Public, Forest Co., Wis  
Com. expires 10/31/65

Resident witnesses \_\_\_\_\_

Dated at Crandon, Wisconsin, this 25  
day of August, 1964

Signature Neal Sperhake

Title Registered Land Surveyor Registration No. 463

Office of Register of Deeds County of Forest  
I hereby certify that the within instrument was filed in this  
office for record on the 25 day of August  
19 64, and was filed in Book No. \_\_\_\_\_ Page No. \_\_\_\_\_  
of County Records.

Surveyor's Seal

Signature Anna Peterson Title Register of Deeds

4341302 1444

88910

Index No. D-21  
D-21

# U.S. PUBLIC LAND SURVEY MONUMENT RECORD

HISTORY OF ORIGINAL CORNER ESTABLISHMENT AND SUBSEQUENT RESTORATION AND DESCRIPTION OF ANY RECORD, MONUMENT OCCUPATIONAL, TESTIMONIAL OR OTHER EVIDENCE CONSIDERED:

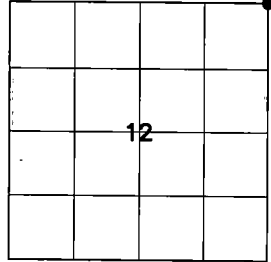
THE ORIGINAL CORNER WAS SET BY ALFRED MILLARD IN 1857 WITH THE ORIGINAL BEARING TREES OF:

- MAPLE 15" N28W 10 LINKS
- YEL BIRCH 10" S15W 40 LINKS
- BASSWOOD 11" S9E 19 LINKS
- YEL BIRCH 13" N34E 32 LINKS

1981-KELLY FOUND A 4X4 WOOD POST & A 1" IRON PIPE, HE REPLACED THE PIPE WITH A 2" PIPE WITH BRASS CAP AND ADDITIONAL BEARING TREES OF N64E 10.25', S9E 18.70', N23W 10.70'

2016-I FOUND THE 2" PIPE WITH THE BRASS CAP AND SET TIES AS SHOWN

● = LOCATION OF CORNER



SECTION 12

TOWNSHIP 34 NORTH, RANGE 12 EAST

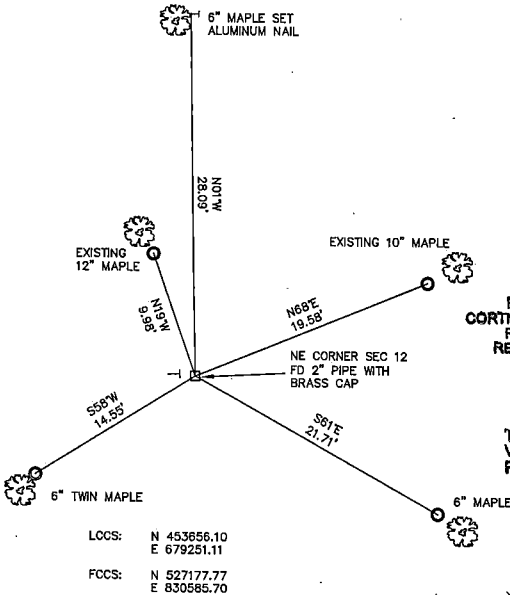
TOWN OF AINSWORTH

LANGLADE COUNTY, WISCONSIN

CORNER WAS: (CHECK ALL THAT APPLY)

- ☐ RESTORED THROUGH ACCEPTANCE OF AN OBLITERATED EVIDENCE LOCATION
- ☐ RESTORED THROUGH ACCEPTANCE OF A FOUND PERPETUATED LOCATION
- ☐ CONSIDERED A LOST CORNER AND REESTABLISHED THROUGH LOST CORNER PROPORTIONATE METHODS (INCLUDE A PLAN VIEW DRAWING SHOWING DISTANCES AND DIRECTIONS TO OTHER PUBLIC LAND SURVEY CORNERS USED FOR PROPORTIONING AND DETERMINING THE CORNER LOCATION)
- ☐ RESTORED OR REESTABLISHED IN A LOCATION THAT DIFFERS FROM A PREVIOUS RESTORATION OR RE-ESTABLISHMENT (INCLUDE A PLAN VIEW DRAWING AND INDICATE WHAT WAS SET AND/OR FOUND)
- ☐ CHECK IF THERE IS ADDITIONAL INFORMATION ON BACK

DESCRIBE THE MONUMENT AND ACCESSORIES USED TO PERPETUATE THE LOCATION OF THE CORNER. (INCLUDE A PLAN VIEW DRAWING AND INDICATE WHAT WAS SET AND/OR FOUND) ALSO INCLUDE FOUR TIES TO THE SECTION CORNER AND DESCRIPTION OF THE TIES.



- SET 3/4"X 30" IRON REBAR AT ALL TIE LOCATIONS


BEARINGS REFERENCED TO MAGNETIC

T - WHITE VINYL POST SET

FOREST COUNTY, WI  
CORTNEY BRITTEN CLEEREMAN  
REGISTER OF DEEDS  
RECEIVED FOR RECORD

APR 27 2018

Time: 10:00 A. M.  
Vol.: Corner Restoration  
Page Number: E-1



INDEX NO.

CHARLEY G. BRINKMEIER

(Type or print name) CERTIFY THAT THE CORNER LOCATION SHOWN ON THIS RECORD WAS DETERMINED BY ME OR UNDER MY DIRECTION AND CONTROL AND THAT THIS U.S. PUBLIC LAND SURVEY MONUMENT RECORD IS CORRECT AND COMPLETE TO THE BEST OF MY KNOWLEDGE AND BELIEF.

*[Signature]*

5-12-17

DATE

43412010000

DOCUMENT NUMBER  
145207

FORM 985 M. C. MILLER CO., MINNEAPOLIS

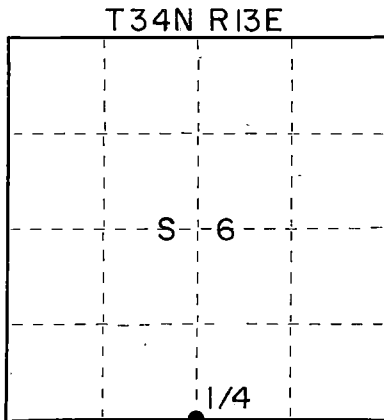
State of Wisconsin }  
County of FOREST } ss.

I, Glen Barker, do hereby  
certify that on the 7th day  
of November, 19 91, I found  
evidence of the Quarter Section  
corner of Section 6 & 7  
Township 34, North, Range  
13 East, Fourth Principal Meridian,  
as described hereon; and that from this evidence  
I established a new monument and accessories  
as described hereon to perpetuate the original  
location of this corner.

Resident witnesses:

N. Spiess

J. Spiess



○ = Corner monument restored.

# CERTIFIED LAND CORNER RESTORATION U.S. PUBLIC LAND SURVEY

Index No. E-3

History of original corner establishment:

Original corner established in 1865 by James L. Nowlin, Government Deputy Surveyor, from  
which Sugar 8° N15W 10 lks and Fir 7° S34E 6 lks.

Description of corner evidence found:

Re-established quarter Section corner on a proportional measurement to the original G.L.O.  
survey.

Total distance from southeast Section corner to southwest Section corner Section 6 is 5507.97'.

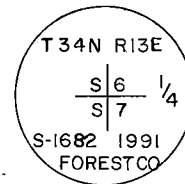
Set Quarter Section corner 2667.30' of southeast Section corner and 2840.67' of southwest  
Section corner on a straight line between the two. No evidence of original or other corner.

Description of monument and accessories I established to perpetuate the original location of this corner.

Set a 2-1/4" Forest County Aluminum Monument with 3-1/4" alloy cap stamped.  
Monument projects 6" above ground.

MARKED N.B.T.'s:

Twin White Ash	14"	N57W	44.46'
Sugar	8"	N4W	45.59'
Sugar	6"	N35E	30.64'
Sugar	9"	N85E	30.44'



Dated at Rhineland, Wis., this 24th day of July, 19 92.

Signature Glen Barker Title Registered Land Surveyor Registration No. S-1682  
(County Surveyor, Registered Land Surveyor, or other duly authorized official)

Office of Register of Deeds, County of Forest, I hereby certify that the within  
instrument was filed in this office for record on the 13th day of August, 19 92  
at 2:30 o'clock A.M.

Paul Aschenbrenner  
(Register of Deeds)

By.....Deputy


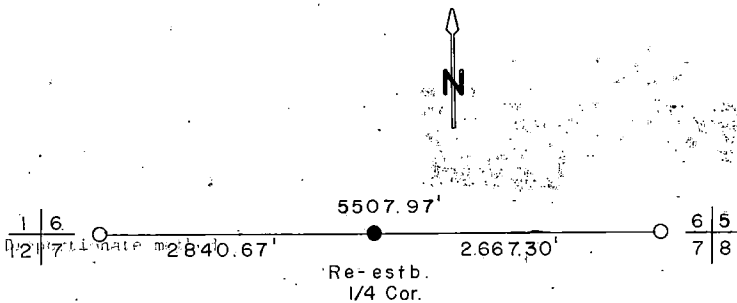
434 1306 00 20

(c) Describe any material discrepancy between the location of the corner as restored or reestablished and the location of that corner as previously restored or reestablished by distance and direction. Show the discrepancy on the plan view drawing under (d), above. Show the distances between the corner as previously restored or reestablished and (1) the corner as restored or reestablished, and (2) to at least 2 of the monuments shown on the drawing in (d), above.

(f) Was the corner restored through acceptance of (1) an obliterated evidence located at the found perpetuated location?

(g) Was the corner reestablished through lost corner proportionate methods? If so, state the method, including the directions and distances to other public land survey corners as evidence or used for proportioning in determining the corner location?

Proportionate method



(i) I, Glen Barker (type or print name) certify that the corner location shown on this record was determined by me or under my direction and control and that this U.S. Public Land Survey Monument Record is correct and complete to the best of my knowledge and belief.

Signature

Date

Glen Barker

# CERTIFIED LAND CORNER RESTORATION

Index No. **E-5**

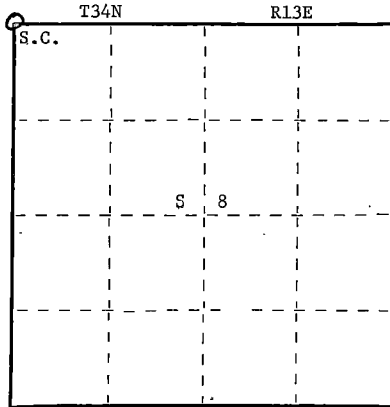
State of Wisconsin } ss.  
County of Forest

I Daniel K. Pleoger, do hereby  
certify that on the 24 day  
of July, 1981, I found  
evidence of the Section  
corner of Sections 5-6-7-8  
Township 34, North, Range  
13 East, Fourth Principal Meridian,  
as described hereon; and that from this evidence  
I established a new monument and accessories  
as described hereon to perpetuate the original  
location of this corner.

Resident witnesses



FORM 905 R. C. MILLER CO., MILWAUKEE



○ = Corner monument restored.

History of original corner establishment:

Original corner established by James L. Nowlin Gov. deputy surveyor in 1865 from which  
sugar 10" bears N58E 25 lks and sugar 12" bears N32W 80 lks.

Description of corner evidence found:

Recovered a 1½" iron pipe - also a 5" squared cedar post alongside iron pipe.  
Recovered O.B.T.s

Sugar 6" N75W 3.72 ft.  
Scribed B.T.

Sugar 7" N48E 17.31 ft.  
Scribed B.T.

Description of monument and accessories I established to perpetuate the original location of this corner.

Replaced iron pipe with a 2½" aluminum A-1 Federal monument with alloy cap stamped:

Monument projects 8" above ground

Marked N.B.T.  
Maple 1.6" S52E 18.50 ft.  
Scribed S.C.-B.T.

T34N R13E  
S.C.  $\frac{6}{5}$   
18  
S1537-1981

Dated at Rhineland, Wis., this 17 day of September, 1981

Signature Daniel K. Pleoger Title Registered Land Surveyor Registration No. 1537  
(County Surveyor, Registered Land Surveyor, or other duly authorized official)

Office of Register of Deeds, County of Forest, I hereby certify that the within  
instrument was filed in this office for record on the 25th day of September, 1981  
at 2:00 o'clock P. M.

Eugene Stangor  
(Register of Deeds)  
By \_\_\_\_\_ Deputy

DOCUMENT NO.  
**120516**

43413060000


# CERTIFIED LAND CORNER RESTORATION

Index No. **E-7**

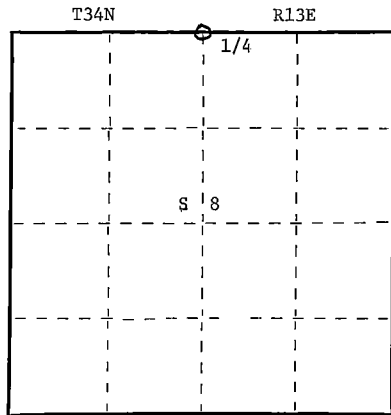
State of Wisconsin } ss.  
County of Forest

I Daniel K. Pleoger, do hereby  
certify that on the 23 day  
of July, 1981, I ~~found~~  
Est evidence of the Quarter  
corner of Sections 5 & 8  
Township 34, North, Range  
13 East, Fourth Principal Meridian,  
as described hereon; and that from this evidence  
I established a new monument and accessories  
as described hereon to perpetuate the original  
location of this corner.

Resident witnesses:



FORM 985 M. C. MILLER CO. MILWAUKEE



O = Corner monument restored.

History of original corner establishment:

Original corner established by James L. Nowlin Gov. deputy surveyor in 1865 from which  
sugar 8" bears N54W 6 lks and hemlock 7" bears S62E 25 lks.

Description of corner evidence found:

Total distance from section corner 5-6-7-8 to section corner 4-5-8-9 is 5226.064 ft.  
at bearing N89-25-27-E.  
Set 1/4 corner 2613.032 ft. intermediate

Description of monument and accessories I established to perpetuate the original location of this corner.  
Set a 2½' aluminum A-1 federal monument with alloy cap stamped:

Monument projects 12" above ground.  
Marked N.B.T.s

Maple 5" N54E 9.96 ft.  
Black ash 5" S26E 8.93 ft.  
Black ash 4" N58W 15.58 ft.  
Scribed 1/4 - B.T.

T34N R13E

1/4  $\frac{S}{S} \frac{5}{8}$

S1537 -1981

Dated at Rhinelanders, Wis., this 17 day of September, 1981

Signature Daniel K. Pleoger Title Registered Land Surveyor Registration No. 1537  
(County Surveyor, Registered Land Surveyor, or other duly authorized official)

Office of Register of Deeds, County of Forest, I hereby certify that the within  
instrument was filed in this office for record on the 25th day of September, 1981  
at 2:00 o'clock P. M.

Eugene Stasny  
(Register of Deeds)

By \_\_\_\_\_ Deputy

DOCUMENT NO.  
**120517**

43413050020

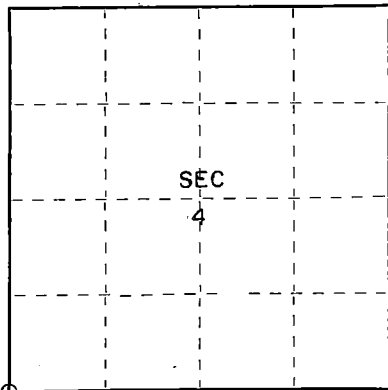


State of Wisconsin }  
County of Forest } ss.

I, Thomas R. Arnott, do hereby certify that on the 11th day of September, 1975, I found evidence of the section corner of sections 4, 5, 8 & 9 Township 34, North, Range 13 E, Fourth Principal Meridian, as described hereon; and that from this evidence I established a new monument and accessories as described hereon to perpetuate the original location of this corner.

Resident witnesses:

Herbert Wagoner



○ = Corner monument restored.

# CERTIFIED LAND CORNER RESTORATION

Index No. 1-98


History of original corner establishment:

Original subdivision by James L. Nowlin Oct. 3 - Oct. 16, 1865

Hemlock	8	N86W	5 lks.
Hemlock	9	N26E	20 lks.

Description of corner evidence found:

1 1/4" iron pipe found  
wood post found



Description of monument and accessories I established to perpetuate the original location of this corner.

Reset iron pipe with a new Forest County aluminum monument

Ties:

Maple	6	N55W	47.27 feet
Maple	6	S64E	21.32 feet
Maple	6	S8W	4.27 feet (BT found)

Dated at Crandon Wis., this 11th day of November, 1975

Signature Thomas R. Arnott Title Land Surveyor Registration No. S-887  
(County Surveyor, Registered Land Surveyor, or other duly authorized official)

Office of Register of Deeds, County of Forest, I hereby certify that the within instrument was filed in this office for record on the 11th day of November, 1975 at 4 o'clock P. M.

Eugene Stagnary  
(Register of Deeds)

Document Number 108205

By \_\_\_\_\_ Deputy

4341305 dxd

State of Wisconsin

County of FOREST

ss. RESTORATION OF LOST ORIGINAL GOVERNMENT SURVEY CORNER.

I NEAL SPERHAKE, do hereby certify that on the TWENTY-FOURTH day of OCTOBER, 19 65, I established the NORTHWEST SECTION CORNER OF SECTION 10, TOWNSHIP 34 NORTH, RANGE 13 EAST, Fourth Principal Meridian, as described hereon.

**History:** This corner was established during the original survey of this township, as noted in the original field notes for the original survey of T34N-R13E, 4th. p.m.

**Description of monument and accessories** I established to perpetuate the location of this corner:

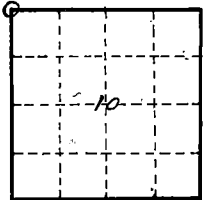
At the point determined for the location of the corner I emplaced a:

GALVANIZED IRON PIPE, THREE FEET LONG, ONE INCH IN DIAMETER, WITH ALUMINUM CAP DENOTED AS, "KIMBERLY CLARK CORP. T34N 3, 4, 9, 10 R13E SPERHAKE RLS 463 10/24/63."

The pipe is witnessed by:

Maple	6	N 36°E	66 links. (SCRIBED S 3 NBT).
W. Birch	14	N 44°W	18 links. (SCRIBED S 4 NBT).
W. Birch	12	S 50°W	29 links. (SCRIBED S 9 NBT).
W. Birch	8	S 30°E	72 links. (SCRIBED S 10 NBT).

**Description as to how corner was located:** No evidence of the original corner is present. Previous work has indicated that though the general original survey of this town was erratic, the length of the top tier of sections is actually very close to the original noted distance. The length of the line between sections 1 and 2 is actually 5 links less than the recorded distance. Thus, I arbitrarily picked an actual length of the line between 3 and 4 as being 6 links less than the record distance. Thus, the north-south position of 3, 4, 9, 10, is 75.34 chains south of the town line corner of 3 and 4. For the east-west position: To the east the corner of 2, 3, 10, 11 had been previously determined. To the west, Ralph Cook, a resident of Arbutus Lake, and a logger in this general area, claimed the position of the corner of 4, 5, 8, 9, had been denoted by a post which was bulldozed out several years ago when a new woods road was built. Cook could only denote an approximate position for the post, but he could not remember exactly where it stood. In searching for any possible evidence of where this corner stood, a location poster denoting the section line between 4 and 5 was located about 2 or 3 chains north of where the corner should have been. Since this location poster, which was emplaced in 1940, must have been put up when the section corner was still present, I am confident that it denotes the east-west position of 4, 5, 8, 9, and although from this we do not know the exact position of the corner, we can use it for denoting the western limits of the line between 4 and 9. Thus, we were able to determine that the distance between 2, 3, 10, 11 and the east-west position of 4, 5, 8, 9, is 163.64 chains. The record distance of the line between (continued on back)



O = Corner monument restored

Subscribed & sworn to before me  
this 25 day of Aug. 1961  
Notary Public, Forest Co., Wis.  
COM. EXPIRES 10/31/65

Resident witnesses

Dated at Grandon, Wisconsin, this 25 day of Aug, 19 64.

Signature Neal Sperhake

Title Registered Land Surveyor Registration No. 463

Office of Reg. of Deeds Forest County of Forest  
I hereby certify that the within instrument was filed in this office for record on the 25 day of Aug, 19 64, and was filed in Book No. 4341304 Page No. 13 of County Records.

Signature Anna Peterson Title Reg. of Deeds


43413040000

88918

Index No. E-13  
E 13

Surveyor's Seal

3 and 10 was 80.10 chains. Applying proportionate measurement, the actual length of the line from 2, 3, 10, 11, to 3, 4, 9, 10, should be 81.56 chains. Lacking any other evidence, I have accepted this for denoting the east-west position of 3, 4, 9, 10.



State of Wisconsin

County of FOREST

ss. ESTABLISHMENT OF QUARTER - QUARTER SECTION CORNER BETWEEN ORIGINAL GOVERNMENT SURVEY CORNERS.

I NEAL SPERHAKE, do hereby certify that on the FOURTEENTH day of NOVEMBER, 19 63, I established the WEST ONE SIXTEENTH CORNER BETWEEN SECTIONS 3 AND 10, TOWNSHIP 34 NORTH, RANGE 13 EAST, Fourth Principal Meridian, as described hereon.

History: There is no record of this corner having ever been previously established.

Description of monument and accessories I established to perpetuate the location of this corner:

At the point determined for the location of the corner I emplaced a:

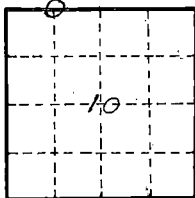
GALVANIZED IRON PIPE, THREE FEET LONG, ONE INCH IN DIAMETER, WITH ALUMINUM CAP DENOTED AS, "KIMBERLY CLARK CORP. T34N W 1/16 BTWN. 3 & 10 R13 E SPERHAKE RLS 463 11/14/63."

The pipe is witnessed by:

W. Birch 8 N 26°W 30 links. (SCRIBED S 3 BT).

Elm 4 S 54°E 54 links. (SCRIBED S10 BT).

Description as to how corner was located: The section corner  $\frac{1}{4}$  mile west and the quarter corner  $\frac{1}{4}$  mile east have been previously established with a distance of 40.78 chains between them. Thus, set the west 1/16 corner 20.39 chains from either corner and on a straight line between them.



O = Corner monument restored

Subscribed & sworn to before me this 25 day of Aug 1964

Anna Peterson  
NOTARY PUBLIC, FOREST CO., WIS  
COM. EXPIRES 10/31/65

88953

Resident witnesses \_\_\_\_\_

Dated at Grandon, Wisconsin, this 25 day of Aug, 19 64.

Signature \_\_\_\_\_

Title Registered Land Surveyor Registration No. 463

Office of Reg. of Deeds County of Forest

I hereby certify that the within instrument was filed in this office for record on the 25 day of Aug 19 64, and was filed in Book No. \_\_\_\_\_ Page No. \_\_\_\_\_ of County Records.

Surveyor's Seal

Signature Anna Peterson Title Reg. of Deeds

439/3630030

Index No.

E-14  
E-14  
14

State of Wisconsin

County of FOREST

ss. RESTORATION OF LOST ORIGINAL GOVERNMENT SURVEY CORNER.

I NEAL SPERHAKE, do hereby certify that on the FOURTEENTH day of NOVEMBER, 1963, I established the NORTH QUARTER SECTION CORNER OF SECTION 10, TOWNSHIP 34 NORTH, RANGE 13 EAST, Fourth Principal Meridian,  
as described hereon.

History: This corner was established during the original survey of this township, as noted in the original field notes for the original survey of T34N-R13E, 4th. p.m.

Description of monument and accessories I established to perpetuate the location of this corner:

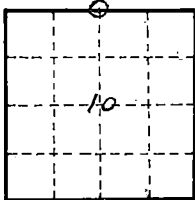
At the point determined for the location of the corner I emplaced a:

GALVANIZED IRON PIPE, THREE FEET LONG, ONE INCH IN DIAMETER, WITH ALUMINUM CAP DENOTED AS, "KIMBERLY CLARK CORP. T34N 1/4 BTWN. 3 & 10 R13E WC - Corner is East 55 Feet - WC."

The pipe is witnessed by:

Elm 5 S 54°W 152 links. (SCRIBED S 1/4 10 WC BT).  
Maple 4 N 88°W 202 links. (SCRIBED S 1/4 3 WC BT).

Description as to how corner was located: No evidence of original corner present. Thus, set by proportionate measurement. The section corners 1/2 mile east and west have been previously established with a distance of 81.56 chains between them. Thus, set the quarter corner 40.78 chains from either corner and on a straight line between them.



O = Corner monument restored

Subscribed & sworn to before me this 25 day of Aug 1964

Anna Peterson  
NOTARY PUBLIC, FOREST CO., WIS  
COM. EXPIRES 10/31/65

Resident witnesses

Dated at Crandon, Wisconsin, this 25 day of Aug, 1964.

Signature

Neal Sperhake

Title Registered Land Surveyor Registration No. 463

Office of Reg. of Deeds County of Forest

I hereby certify that the within instrument was filed in this office for record on the 25 day of Aug, 1964, and was filed in Book No. 4313030620 Page No. 1 of County Records.

Surveyor's Seal

Signature Anna Peterson Title Reg. of Deeds

4313030620

88952

Index No.

State of Wisconsin

County of FOREST

ss. ESTABLISHMENT OF QUARTER - QUARTER SECTION CORNER BETWEEN ORIGINAL GOVERNMENT SURVEY CORNERS.

I NEAL SPERHAKE, do hereby certify that on the FOURTEENTH day of NOVEMBER, 19 63, I established the EAST ONE SIXTEENTH CORNER BETWEEN SECTIONS 3 AND 10, TOWNSHIP 34 NORTH, RANGE 13 EAST, Fourth Principal Meridian, as described hereon.

History: There is no record of this corner having ever been previously established.

Description of monument and accessories I established to perpetuate the location of this corner:

At the point determined for the location of the corner I emplaced a:

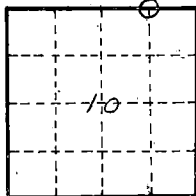
GALVANIZED IRON PIPE, THREE FEET LONG, ONE INCH IN DIAMETER, WITH ALUMINUM CAP DENOTED AS, "KIMBERLY CLARK CORP. T34N E 1/16 BTWN. 3 & 10 R13E SPERHAKE RLS 463 11/14/63."

The pipe is witnessed by:

Oak 6 N 66°E 26 links. (SCRIBED S 3 BT).

W. Birch 5 S 10°W 07 links. (SCRIBED S10 BT).

Description as to how corner was located: The section corner  $\frac{1}{4}$  mile east and the quarter corner  $\frac{1}{4}$  mile west have been previously established with a distance of 40.78 chains between them. Thus, set the E 1/16 corner 20.39 chains from either corner and on a straight line between them.



O = Corner monument restored

Subscribed & sworn to before me this 25 day of August 1964

Anna Peterson

NOTARY PUBLIC-FOREST CO., WIS  
COM. EXPIRES 10/31/65

88954

Resident witnesses

Dated at Grandon, Wisconsin, this 25 day of Aug, 19 64.

Signature

Title Registered Land Surveyor Registration No. 463

Office of Reg. of Deeds County of Forest

I hereby certify that the within instrument was filed in this office for record on the 25 day of Aug, 19 64, and was filed in Book No. 43413030010 Page No. 16 of County Records.

Surveyor's Seal

Signature Anna Peterson Title Reg. of Deeds

Index No. E-16

State of Wisconsin

County of FOREST

ss. RESTORATION OF LOST ORIGINAL GOVERNMENT SURVEY CORNER.

I NEAL SPERHAKE, do hereby certify that on the TWENTY-EIGHTH day of OCTOBER, 1963, I established the NORTHWEST SECTION CORNER OF SECTION 11, TOWNSHIP 34 NORTH, RANGE 13 EAST, Fourth Principal Meridian, as described hereon.

History: This corner was established during the original survey of this township, as noted in the original field notes for the original survey of T34N-R13E, 4th. p.m.

Description of monument and accessories I established to perpetuate the location of this corner:

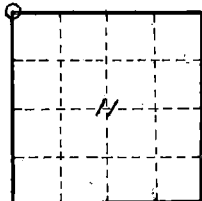
At the point determined for the location of the corner I emplaced a:

GALVANIZED IRON PIPE, THREE FEET LONG, ONE INCH IN DIAMETER, WITH ALUMINUM CAP DENOTED AS, "KIMBERLY-CLARK CORP. T34N 2, 3, 10, 11 R13E SPERHAKE RLS 463 10/28/63."

The pipe is witnessed by:

Aspen 5 N 70°E 60½ links. (SCRIBED S 2 NBT).  
Oak 6 N 12°W 73 links. (SCRIBED S 3 NBT).  
Maple 28 S 38°E 320 links. (SCRIBED S11 NBT).

Description as to how corner was located: The section corner one mile east has been previously set. A post approximately 3 miles west has apparently been accepted by others as the section corner for 5, 6, 7, 8. The distance between these points is 318.26 chains. The record distance for this four miles was 320.70 chains. The record distance of the line between 2 and 11 was 80.10 chains. Proportionately, therefore, the corner of 2, 3, 10, 11, should be 79.49 chains west of the corner of 1, 2, 11, 12. Previous survey work in this town has convinced me that although the original survey was generally very erratic, the actual lengths of the top tier of sections is approximately that of the record distances. As an example, an original bearing tree was located at the corner of 1, 2, 11, 12. The town line corner of 1 and 2 was also irrefutably located. The record length of the line between 1 and 2 was 77.55 chains. The actual length is 77.50 chains. Therefore, I tentatively established the north-south position of 2, 3, 10 and 11, as being the record distance, or 77.40 chains south of the town line corner of 2 and 3.



O = Corner monument restored

The above reasoning thus placed the corner tentatively in an open bog. The original field notes state that the bearing trees were a W. Pine 15 N 4°W 60 links, and a W. Birch 12 N 20°E 53 links. It is quite apparent that no trees have ever grown in the swamp, and that the bearing trees at the very least would have to grow right on the edge, rather than farther up into the high ground. A pine stump that could be interpreted as the above noted pine bearing tree was located right on the edge of the swamp. Though badly burned, a scar at its base could be interpreted as once being the bearing face for the B. T. mark. Others have chopped into this face (Continued on back)

Resident witnesses

Dated at Crandon, Wisconsin, this 25 day of Aug, 19 64.

Signature Neal Sperhake

Title Registered Land Surveyor Registration No. 463

Office of Register of Deeds County of Forest  
I hereby certify that the within instrument was filed in this office for record on the 25 day of Aug, 19 64, and was filed in Book No. 43413030000 Page No. 1 of County Records.

Signature Anna Peterson Title Reg. of Deeds

Subscribed & sworn to before me this 25 day of Aug, 1964  
Anna Peterson  
Notary Public, Forest Co., Wis.  
Com. expires 10/31/65

Surveyor's Seal

88914

Index No.

E-17  
12

many years ago, apparently feeling then too that this stump was the original bearing tree. Measuring south three degrees east for sixty links I arrived at a point only 12 links south and 17 links west of the point that had been tentatively determined by proration as being the site of the corner of 2, 3, 10, 11. I have, therefore, accepted the above noted pine stump as being the original bearing tree, and have so replaced the corner 77.52 chains south of the town line corner of 2 and 3, and 79.66 chains west of the corner of 1, 2, 11, 12.



State of Wisconsin

County of FOREST

ss. ESTABLISHMENT OF QUARTER - QUARTER SECTION CORNERS BETWEEN ORIGINAL GOVERNMENT SURVEY CORNERS.

I, NEAL SPERHAKE, do hereby certify that on the SEVENTEENTH day of SEPTEMBER, 1964, I established the WEST ONE SIXTEENTH CORNER BETWEEN SECTIONS 2 AND 11, TOWNSHIP 34 NORTH, RANGE 13 EAST, Fourth Principal Meridian, as described hereon.

History: There is no record of this corner having ever been previously established.

Description of monument and accessories I established to perpetuate the location of this corner:

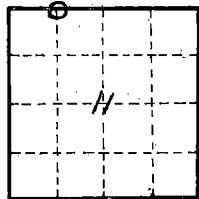
At the point determined for the location of the corner I emplaced a:

GALVANIZED IRON PIPE, THREE FEET LONG, ONE INCH IN DIAMETER, WITH ALUMINUM CAP DENOTED AS, "KIMBERLY CLARK CORP. T34N W 1/16 BTWN. 2 & 11 R13E SPERHAKE RLS 463 9/17/64."

The pipe is witnessed by:

W. Pine 10 N 87°W 27 links. (SCRIBED S 2 BT).  
W. Birch 5 S 39°E 17 links. (SCRIBED S11 BT).

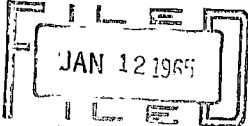
Description as to how corner was located: Since both the quarter section corner  $\frac{1}{4}$  mile east and the section corner  $\frac{1}{4}$  mile west have been previously established with a distance between them of 39.74 chains, the W 1/16 corner was set 19.87 chains from either corner and on a straight line between them.



O = Corner monument restored

89569

REGISTERER'S OFFICE  
FOREST COUNTY, WIS.



At 10 o'clock A.M.  
Anna Peterson, Register of Deeds

Resident witnesses \_\_\_\_\_

Dated at Crandon, Wisconsin, this 12 day of January, 1965.

Signature Neal Sperhake

Title Registered Land Surveyor Registration No. 463

~~COPIES OF~~ ~~CORNER~~ signed & sworn to, I hereby certify that the within instrument was filed in the office of the Register of Deeds on the 12 day of Jan. 1965, and was filed in Book No. \_\_\_\_\_ Page No. \_\_\_\_\_ of County Records.

Surveyor's Seal

Signature Anna Peterson Title Notary Public

43413020030

Index No. E-18  
E-18

State of Wisconsin

County of FOREST

ss. ESTABLISHMENT OF QUARTER - QUARTER SECTION CORNER BETWEEN  
ORIGINAL GOVERNMENT SURVEY CORNERS.

I NEAL SPERHAKE, do hereby certify that on the THIRTIETH day of OCTOBER,  
19 63, I established the EAST ONE SIXTEENTH CORNER BETWEEN SECTIONS 2 AND 11, TOWNSHIP 34  
NORTH, RANGE 13 EAST, Fourth Principal Meridian,  
as described hereon.

History: There is no record of this corner having ever been previously established.

Description of monument and accessories I established to perpetuate the location of this corner:

At the point determined for the location of the corner I emplaced a:

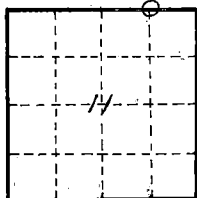
GALVANIZED IRON PIPE, THREE FEET LONG, ONE INCH IN DIAMETER, WITH ALUMINUM CAP DENOTED AS,  
"KIMBERLY CLARK CORP. T34N E 1/16 BTWN. 2 & 11 R13E SPERHAKE RLS 463 10/30/63."

The pipe is witnessed by:

Cherry 10 S 04°W 10½ links. (SCRIBED S11 BT).

Maple 14 N 37°W 69 links. (SCRIBED S 2 BT).

Description as to how corner was located: The section corner ¼ mile east and the quarter corner  
¼ mile west have been previously established with a distance of 39.92  
chains between them. Thus, set the E 1/16 corner 19.96 chains from either  
corner and on a straight line between them.



O = Corner monument  
restored

Subscribed & sworn to before me this 25  
day of August 1964

Anna Peterson  
Notary Public, Forest Co., Wis  
Com. expires 10/31/65

Resident witnesses

Dated at Crandon, Wisconsin, this 25  
day of Aug, 19 64.

Signature Neal Sperhake  
Title Registered Land Surveyor Registration No. 463

Office of Reg. of Deeds County of Forest  
I hereby certify that the within instrument was filed in this  
office for record on the 25 day of Aug  
1964, and was filed in Book No.            Page No.             
of County Records.

Surveyor's Seal

Signature Anna Peterson Title Register of Deeds

43413020010

88947

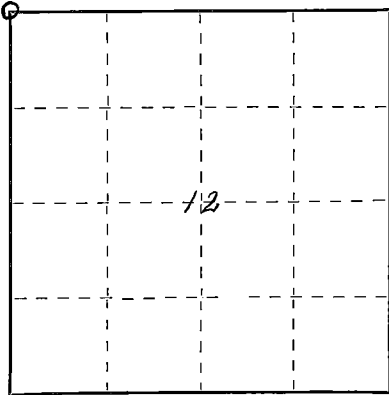
Index No:

E-20  
20

State of Wisconsin }  
County of FOREST } ss.

I, NEAL SPERHAKE, do hereby certify that on the TWENTY-FIRST day of OCTOBER, 19 63, I found evidence of the NORTHWEST SECTION corner of SECTION 12 Township 34, North, Range 13 EAST, Fourth Principal Meridian, as described hereon; and that from this evidence I established a new monument and accessories as described hereon to perpetuate the original location of this corner.

Resident witnesses:



○ = Corner monument restored.

# CERTIFIED LAND CORNER RESTORATION

88937

Index No.

E-21  
E 21

History of original corner establishment:

This corner can also be described as: THE SECTION CORNER COMMON TO SECTIONS 1, 2, 11, 12, T34N-R13E, 4TH P.M.

This corner was established during the original survey of this township, as noted in the original field notes for the original survey of T34N-R13E, 4th. P.M.

Description of corner evidence found:

The original bearing tree, described in the original field notes as:

"Hemlock 12 N 22°W 15 links"

is still present at this date, with a portion of the original scribe marks still visible.

Description of monument and accessories I established to perpetuate the original location of this corner.

At the site of the original post, as determined from the existing original bearing tree noted above, I emplaced a "Galvanized iron pipe, three feet long, one inch in diameter, with an aluminum cap denoted as, 'Kimberly-Clark Corp. T34N 1, 2, 11, 12 R13E Sperhake RLS 463 10/21/63.'"

The pipe is witnessed by:

Aspen	6	N 78°E	26½	links. (SCRIBED S 1 NBT).
B. Cherry	8	N 66°W	66	links. (SCRIBED S 2 NBT).
Maple	4	S 59°W	73½	links. (SCRIBED S 11 NBT).
B. Cherry	7	S 55°E	43	links. (SCRIBED S 12 NBT).

Dated at Crandon, Wis., this 25 day of Aug., 19 64.

Signature Neal Sperhake Title Registered Land Surveyor Registration No. 463  
(County Surveyor, Registered Land Surveyor, or other duly authorized official)

Office of Register of Deeds, County of Forest, I hereby certify that the within instrument was filed in this office for record on the 25 day of Aug., 19 64 at 2:00 o'clock P. M.

Subscribed & sworn to before me by Neal Sperhake this 25 day of Aug. 1964  
Anna Peterson  
(Register of Deeds)  
By Anna Peterson Deputy  
Notary Public, Forest Co., Wis.  
Com. expires 10/31/65

43413020000

State of Wisconsin  
County of FOREST

ss. ESTABLISHMENT OF QUARTER - QUARTER SECTION CORNER BETWEEN  
ORIGINAL GOVERNMENT SURVEY CORNERS.

I NEAL SPERHAKE, do hereby certify that on the THIRTIETH day of OCTOBER,  
1963, I established the WEST ONE SIXTEENTH CORNER BETWEEN SECTIONS 1 AND 12, TOWNSHIP 34  
NORTH, RANGE 13 EAST, Fourth Principal Meridian,  
as described hereon.

History: There is no record of this corner having ever been previously established.

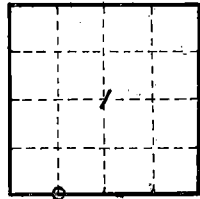
Description of monument and accessories I established to perpetuate the location of this corner:  
At the point determined for the location of the corner I emplaced a:

GALVANIZED IRON PIPE, THREE FEET LONG, ONE INCH IN DIAMETER, WITH AN ALUMINUM CAP DENOTED AS,  
"KIMBERLY-CLARK CORP. T34N W 1/16 BTWN. 1 & 12 R13E SPERHAKE RLS 463 10/30/63."

The pipe is witnessed by:

Maple 10 N 17°E 50 links. (SCRIBED S 1 BT).  
Aspen 11 S 7°E 36½ links. (SCRIBED S12 BT).

Description as to how corner was located: The section corner ¼ mile west and the quarter  
corner ¼ mile east have been previously established with a distance  
of 39.35 chains between them. Thus, set the west one sixteenth corner  
19.67½ chains from either corner and on a straight line between them.



O = Corner monument  
restored

Subscribed & sworn to before me this 25  
day of August 1964  
Anna Peterson  
Notary Public, Forest Co., Wis  
Com. expires 10/31/65

Resident witnesses \_\_\_\_\_

Dated at Crandon, Wisconsin, this 25  
day of Aug, 1964.

Signature Neal Sperhake

Title Registered Land Surveyor Registration No. 463

Office of Reg. of Deeds \_\_\_\_\_ County of Forest  
I hereby certify that the within instrument was filed in this  
office for record, on the 25 day of August  
1964, and was filed in Book No. \_\_\_\_\_ Page No. \_\_\_\_\_  
of County Records.

Surveyor's Seal

Signature Anna Peterson Title Reg. of Deeds

43413010030

88943

Index No.

E-22  
E-22  
22

State of Wisconsin

County of FOREST

ss. RESTORATION OF LOST ORIGINAL GOVERNMENT SURVEY CORNER.

I, NEAL SPERHAKE, do hereby certify that on the TWENTY-THIRD day of OCTOBER, 1963, I established the NORTH QUARTER SECTION CORNER OF SECTION 12, TOWNSHIP 34 NORTH, RANGE 13 EAST, Fourth Principal Meridian, as described hereon.

History: This corner was established during the original survey of this township, as noted in the original field notes for the original survey of T34N-R13E, 4th. p.m.

Description of monument and accessories I established to perpetuate the location of this corner:

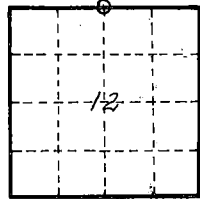
At the point determined for the location of the corner I emplaced a:

GALVANIZED IRON PIPE, THREE FEET LONG, ONE INCH IN DIAMETER, WITH ALUMINUM CAP DENOTED AS, "KIMBERLY-CLARK CORP. T34N  $\frac{1}{4}$  BTWN. 1 & 12 R13E SPERHAKE RLS 463 10/23/63."

The pipe is witnessed by:

Maple 9 North 15 $\frac{1}{2}$  links. (SCRIBED  $\frac{1}{4}$  S 1 NBT).  
W. Birch 8 S 48 $^{\circ}$ W 14 links. (SCRIBED  $\frac{1}{4}$  S12 NBT).

Description as to how corner was located: No evidence of original corner present. Thus, set by proportionate measurement. The section corners  $\frac{1}{2}$  mile east and west have been previously established with a distance of 78.70 chains between them. Thus, set the quarter corner 39.35 chains from either corner and on a straight line between them.



O = Corner monument restored

Subscribed & sworn to before me this 25 day of Aug. 1964

Anna Peterson  
Notary Public, Forest Co. Wis.  
Com. expires 10/31/65

Resident witnesses

Dated at Crandon, Wisconsin, this 25 day of Aug., 19 64.

Signature Neal Sperhake

Title Registered Land Surveyor Registration No. 463

Office of Reg. of Deeds County of Forest

I hereby certify that the within instrument was filed in this office for record on the 25 day of August 19 64, and was filed in Book No. 43413010020 Page No. 23 of County Records.

Surveyor's Seal

Signature Anna Peterson Title Register of Deeds

88911

Index No. E-23

State of Wisconsin

County of FOREST

ss. ESTABLISHMENT OF QUARTER - QUARTER SECTION CORNER BETWEEN  
ORIGINAL GOVERNMENT SURVEY CORNERS.

I NEAL SPERHAKE, do hereby certify that on the TWENTY-THIRD day of OCTOBER,  
19 63, I established the EAST ONE SIXTEENTH CORNER BETWEEN SECTIONS 1 AND 12, TOWNSHIP 34 NORTH,  
RANGE 13 EAST, Fourth Principal Meridian,  
as described hereon.

History: There is no record of this corner having ever been previously established.

Description of monument and accessories I established to perpetuate the location of this corner:

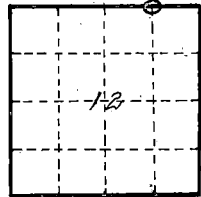
At the point determined for the location of the corner I emplaced a:

GALVANIZED IRON PIPE, THREE FEET LONG, ONE INCH IN DIAMETER, WITH AN ALUMINUM CAP DENOTED AS,  
"KIMBERLY CLARK CORP. T34N E 1/16 BTWN. 1 & 12 R13E SPERHAKE RLS 463 10/23/63."

The pipe is witnessed by:

Maple 6 N 68°E 23 links. (SCRIBED S 1 FT).  
Maple 14 South 31 links. (SCRIBED S12 FT).

Description as to how corner was located: The section corner  $\frac{1}{4}$  mile east and the quarter  
corner  $\frac{1}{4}$  mile west have been previously established with a distance  
of 39.35 chains between them. Thus, set the east one sixteenth corner  
19.67 $\frac{1}{2}$  chains from either corner and on a straight line between them.



O = Corner monument  
restored

Subscribed & sworn to before me this 25  
Day of Aug 1964

Anna Peterson  
Notary Public, Forest Co., Wis  
Com. expires 10/31/65

88942

Resident witnesses

Dated at Crandon, Wisconsin, this 25  
day of Aug, 19 64.

Signature Neal Sperhake

Title Registered Land Surveyor Registration No. 463

Office of Register of Deeds County of Forest

I hereby certify that the within instrument was filed in this  
office for record on the 25 day of Aug.  
19 64, and was filed in Book No.            Page No.             
of County Records.

Surveyor's Seal

Signature Anna Peterson Title Reg. of Deeds

43413010010

Index No.

E-24  
24

State of Wisconsin

County of FOREST

ss. ESTABLISHMENT OF QUARTER - QUARTER SECTION CORNER BETWEEN ORIGINAL GOVERNMENT SURVEY CORNERS.

I NEAL SPERHAKE, do hereby certify that on the THIRTIETH day of OCTOBER, 19 63, I established the NORTH ONE SIXTEENTH CORNER BETWEEN SECTIONS 10 AND 11, TOWNSHIP 34 NORTH, RANGE 13 EAST, Fourth Principal Meridian, as described hereon.

History: There is no record of this corner having ever been previously established.

Description of monument and accessories I established to perpetuate the location of this corner:

At the point determined for the location of the corner I emplaced a:

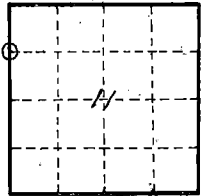
GALVANIZED IRON PIPE, THREE FEET LONG, ONE INCH IN DIAMETER, WITH ALUMINUM CAP DENOTED AS, "KIMBERLY CLARK CORP. T34N N 1/16 BTWN. 10 & 11 R13E SPERHAKE RLS 463 10/30/63."

The pipe is witnessed by:

Oak 12 N 64°E 56½ links. (SCRIBED S11 BT).

Oak 8 S 89°W 91 links. (SCRIBED S10 BT).

Description as to how corner was located: The section corner ¼ mile north and the quarter corner ¼ mile south have been previously established with a distance of 38.70½ chains between them. Thus, set the N 1/16 corner 19.35½ chains from either corner and on a straight line between them.



O = Corner monument restored

Subscribed & sworn to before me this 25 day of Aug 1964

Anna Peterson  
NOTARY PUBLIC, FOREST CO., WIS  
COM. EXPIRES 10/31/65

Resident witnesses \_\_\_\_\_

Dated at Grandon, Wisconsin, this 25 day of Aug, 19 64.

Signature Neal Sperhake

Title Registered Land Surveyor Registration No. 463

Office of Reg. of Deeds \_\_\_\_\_ County of Forest

I hereby certify that the within instrument was filed in this office for record on the 25 day of Aug, 19 64, and was filed in Book No. \_\_\_\_\_ Page No. \_\_\_\_\_ of County Records.

Surveyor's Seal

Signature Anna Peterson Title Reg. of Deeds

43913103000

88961

Index No.

17  
17

# U.S. PUBLIC LAND SURVEY MONUMENT RECORD

HISTORY OF ORIGINAL CORNER ESTABLISHMENT AND SUBSEQUENT RESTORATION AND DESCRIPTION OF ANY RECORD, MONUMENT, OCCUPATIONAL, TESTIMONIAL OR OTHER EVIDENCE CONSIDERED:

THE ORIGINAL CORNER WAS SET BY ALFRED MILLARD IN 1857 WITH THE ORIGINAL BEARING TREES OF:

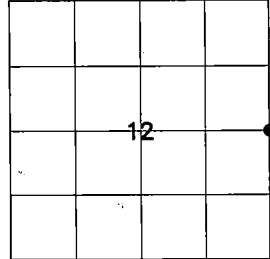
MAPLE 10" S30W 10 LINKS

HEMLOCK 12" N37E 17 LINKS

1981-KELLY FOUND A 4X4 WOOD POST & A 1" IRON PIPE, HE REPLACED THE PIPE WITH A 2" PIPE WITH BRASS CAP AND ADDITIONAL BEARING TREES OF S26E 23.15, S24W 18.70, S85W 17.30

2016-I FOUND THE 2" PIPE WITH THE BRASS CAP AND SET TIES AS SHOWN

● = LOCATION OF CORNER



SECTION 12

TOWNSHIP 34 NORTH, RANGE 12 EAST

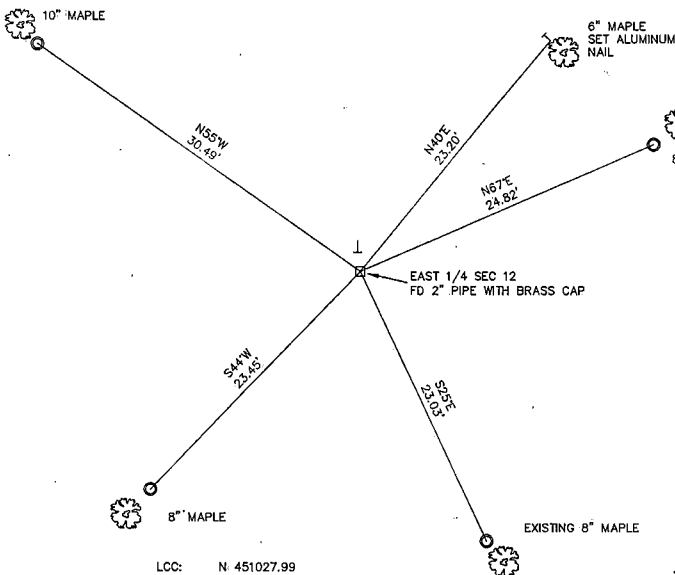
TOWN OF AINSWORTH

LANGLADE COUNTY, WISCONSIN

CORNER WAS: (CHECK ALL THAT APPLY)

- ☐ RESTORED THROUGH ACCEPTANCE OF AN OBLITERATED EVIDENCE LOCATION
- ☒ RESTORED THROUGH ACCEPTANCE OF A FOUND PERPETUATED LOCATION
- ☐ CONSIDERED A LOST CORNER AND REESTABLISHED THROUGH LOST CORNER PROPORTIONATE METHODS (INCLUDE A PLAN VIEW DRAWING SHOWING DISTANCES AND DIRECTIONS TO OTHER PUBLIC LAND SURVEY CORNERS USED FOR PROPORTIONING AND DETERMINING THE CORNER LOCATION)
- ☐ RESTORED OR REESTABLISHED IN A LOCATION THAT DIFFERS FROM A PREVIOUS RESTORATION OR RE-ESTABLISHMENT (INCLUDE A PLAN VIEW DRAWING AND INDICATE WHAT WAS SET AND/OR FOUND)
- ☐ CHECK IF THERE IS ADDITIONAL INFORMATION ON BACK

DESCRIBE THE MONUMENT AND ACCESSORIES USED TO PERPETUATE THE LOCATION OF THE CORNER. (INCLUDE A PLAN VIEW DRAWING AND INDICATE WHAT WAS SET AND/OR FOUND) ALSO INCLUDE FOUR TIES TO THE SECTION CORNER AND DESCRIPTION OF THE TIES.



○ SET 3/4"X 30" IRON REBAR AT ALL TIE LOCATIONS

BEARINGS REFERENCED TO MAGNETIC

T - WHITE VINYL POST SET

FOREST COUNTY, WI  
CORTNEY BRITTEN CLEEREMAN  
REGISTER OF DEEDS  
RECEIVED FOR RECORD

APR 27 2018

Time: 10:00 A.M.  
Vol.: Corner Restoration  
Page Number: 4-1

LCC: N 451027.99  
E 679186.21


FOCS: N 524550.02  
E 830507.75

CHARLEY G. BRINKMEIER

(Type or print name) CERTIFY THAT THE CORNER LOCATION SHOWN ON THIS RECORD WAS DETERMINED BY ME OR UNDER MY DIRECTION AND CONTROL AND THAT THIS U.S. PUBLIC LAND SURVEY MONUMENT RECORD IS CORRECT AND COMPLETE TO THE BEST OF MY KNOWLEDGE AND BELIEF.

SIGNATURE

DATE



INDEX NO.

43412122000




# CERTIFIED LAND CORNER RESTORATION

Index No. 655

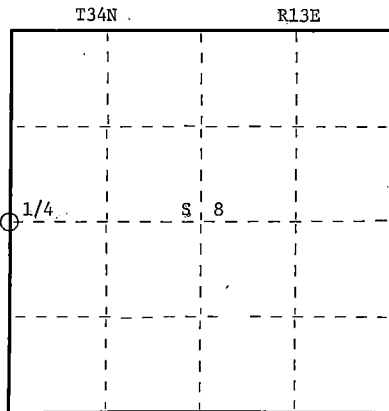
State of Wisconsin }  
County of Forest } ss.

I Daniel K. Pleoger, do hereby  
certify that on the 23 day  
of July, 1981, I ~~found~~  
Est ~~evidence~~ of the Quarter  
corner of Sections 7 & 8  
Township 34, North, Range  
13 East, Fourth Principal Meridian,  
as described hereon; and that from this evidence  
I established a new monument and accessories  
as described hereon to perpetuate the original  
location of this corner.

Resident witnesses:



FORM 985 H. & H. CO. MILWAUKEE



○ = Corner monument restored.

History of original corner establishment:

Original corner established by James L. Nowlin, Deputy Surveyor in 1865 from which  
hemlock 26" bears S86E 10.1ks and fir 9" bears N73W 35 lks.

Description of corner evidence found:

Ran traverse from section corner 5, 6, 7, 8 to section corner 7, 8, 17, 18 for  
a distance of 5072.132 ft. at bearing S3-45-51W.  
Set 1/4 corner 2536.066 ft. intermediate.

Description of monument and accessories I established to perpetuate the original location of this corner.  
Set a 2 1/2" aluminum A-1 federal monument with alloy cap stamped:  
Monument projects 12" above ground.

Marked NBTs

Sugar 7" N82E 12.91 ft.  
Sugar 5" S32E 12.16 ft.  
Sugar 5" S81W 28.88 ft.  
Scribed 1/4 - B.T.

T34N R13E

1/4  $\begin{array}{c} 7 \\ | \\ 8 \end{array}$   
S1537 - 1981

Dated at Rhineland, Wis., this 4th day of November, 1981.

Signature Daniel K. Pleoger Title Registered Land Surveyor Registration No. 1537  
(County Surveyor, Registered Land Surveyor, or other duly authorized official)

Office of Register of Deeds, County of Forest, I hereby certify that the within  
instrument was filed in this office for record on the 9th day of April, 1982  
at 11:00 o'clock A. M.

(Register of Deeds)

By \_\_\_\_\_ Deputy

DOCUMENT NO.

**121384**

43413072000


# CERTIFIED LAND CORNER RESTORATION

Index No. 6-8

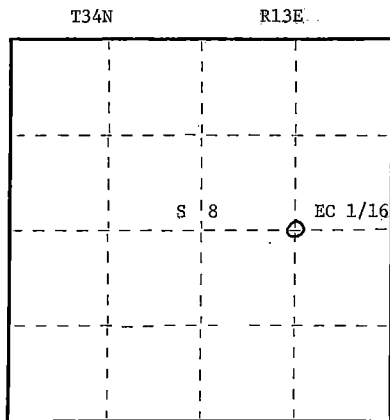
State of Wisconsin }  
County of Forest } ss.

I, Daniel K. Pleoger, do hereby  
certify that on the 7 day  
of July, 1981, I ~~restored~~  
Est. ~~corner~~ of the EC 1/16  
corner of Section 8  
Township 36, North, Range  
13 East, Fourth Principal Meridian,  
as described hereon; and that from this evidence  
I established a new monument and accessories  
as described hereon to ~~perpetuate~~ the original  
location of this corner.

Resident witnesses



FORM 905 R. C. MILLER CO. MILWAUKEE



○ = Corner monument restored.

History of original corner establishment:

No evidence of any previous corner

Description of corner evidence found:

Total distance from 1/4 corner between Sections 8 & 9 to EC 1/4 corner  
position is 2454.777 ft. at bearing S88-59-17W.  
Set EC 1/16 1227.388 ft. intermediate

Description of monument and accessories I established to perpetuate the original location of this corner.  
Set a 1 1/2" iron pipe with 2" diameter brass cap stamped:

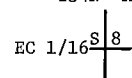
Monument projects 24" above ground

Marked NBTs

Sugar 5" N47W 27.62 ft.  
Sugar 8" N55E 13.05 ft. - Scribed 1/16 B.T.

S1537

T34N R13E



C.P.I. - 1981

Dated at Rhineland, Wis., this 17 day of September, 1981

Signature Daniel K. Pleoger Title Registered Land Surveyor Registration No. 1537  
(County Surveyor, Registered Land Surveyor, or other duly authorized official)

Office of Register of Deeds, County of Forest, I hereby certify that the within  
instrument was filed in this office for record on the 25th day of September, 1981  
at 2:00 o'clock P. M.

Eugene Staryny  
(Register of Deeds)  
By \_\_\_\_\_ Deputy

DOCUMENT NO.  
**120518**

43413082410

# CERTIFIED LAND CORNER RESTORATION

Index No. G-99

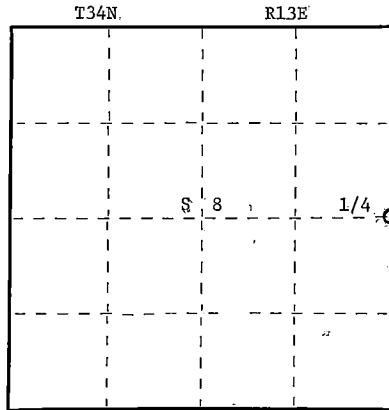
State of Wisconsin }  
County of Forest } ss.

I Daniel K. Plegger, do hereby  
certify that on the 13 day  
of July, 1981, I found  
evidence of the Quarter  
corner of Sections 8 & 9  
Township 34, North, Range  
13 east, Fourth Principal Meridian,  
as described hereon; and that from this evidence  
I established a new monument and accessories  
as described hereon to perpetuate the original  
location of this corner.

Resident witnesses:



FORM 985 H. E. MILLER CO., MILWAUKEE



○ = Corner monument restored.

History of original corner establishment:

Original corner established by James L. Nowlin Gov. Deputy Surveyor in 1865 from which  
sugar 10" bears N69E 20 lks and sugar 20" bears S50W 22 lks.

Description of corner evidence found:

Recovered an old 1½" x 24" iron pipe with rock cairn around it; also a 2"x2" cedar  
stake beside it.

Recovered o.B.T.

Yellow birch 20" N72E 14.15 ft.

Scribing not legible

Description of monument and accessories I established to perpetuate the original location of this corner.  
Replaced iron pipe with a 2½" aluminum pipe with alloy cap stamped:

Monument projects 12" above ground

Marked NBTs

Sugar 9" N71W 19.0 ft.)

Sugar 6" S51W 25.45 ft.)

Sugar 5" S44E 12.20 ft.) - Scribed 1/4 - B.T.

T34N R13E  
1/4 8 9  
S1537 - 1981

Dated at Rhineland, Wis., this 17 day of September, 1981

Signature Daniel K. Plegger Title Registered Land Surveyor Registration No. 1537  
(County Surveyor, Registered Land Surveyor, or other duly authorized official)

Office of Register of Deeds, County of Forest, I hereby certify that the within  
instrument was filed in this office for record on the 25th day of September, 1981  
at 2:00 o'clock P. M.

Eugene Statzky  
(Register of Deeds)  
By \_\_\_\_\_ Deputy

DOCUMENT NO. **120519**

43413082000

State of Wisconsin

County of FOREST

ss. RESTORATION OF LOST ORIGINAL GOVERNMENT SURVEY CORNER.

I NEAL SPERHAKE, do hereby certify that on the FIFTEENTH day of NOVEMBER, 19 63, I established the WEST QUARTER SECTION CORNER OF SECTION 10, TOWNSHIP 34 NORTH, RANGE 13 EAST, Fourth Principal Meridian, as described hereon.

History: This corner was established during the original survey of this township, as noted in the original field notes for the original survey of T34N-R13E, 4th. p.m.

Description of monument and accessories I established to perpetuate the location of this corner:

At the point determined for the location of the corner I emplaced a:

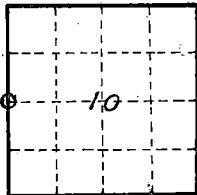
GALVANIZED IRON PIPE, THREE FEET LONG, ONE INCH IN DIAMETER, WITH ALUMINUM CAP DENOTED AS, "KIMBERLY-CLARK CORP. T34N  $\frac{1}{4}$  BTWN. 9 & 10 R13E SPERHAKE RLS 463 11/15/63."

The pipe is witnessed by:

Basswood 4 N 84°W 29 links. (SCRIBED  $\frac{1}{4}$ S 9 NBT).

Basswood 6 N 78°E 15 links. (SCRIBED  $\frac{1}{4}$ S10 NBT).

Description as to how corner was located: No evidence of original corner present. Thus, set by proportionate measurement. The section corners  $\frac{1}{2}$  mile north and south have been previously established with a distance of 75.69 chains between them. Thus, set the quarter corner 37.84 $\frac{1}{2}$  chains from either corner and on a straight line between them.



O = Corner monument  
restored

Subscribed & sworn to before me this 25 day of Aug 1964

Anna Peterson  
NOTARY PUBLIC, FOREST CO., WIS  
COM. EXPIRES 10/31/65

Resident witnesses \_\_\_\_\_

Dated at Grandon, Wisconsin, this 25  
day of Aug, 1964.

Signature Neal Sperhake

Title Registered Land Surveyor Registration No. 463

Office of Reg of Deeds County of Forest

I hereby certify that the within instrument was filed in this  
office for record on the 25 day of Aug  
19 64, and was filed in Book No. \_\_\_\_\_ Page No. \_\_\_\_\_  
of County Records.

Surveyor's Seal

Signature Anna Peterson Title Reg. of Deeds

43413092000

88937

Index No. 6-13  
613

State of Wisconsin

County of FOREST

ss. RESTORATION OF LOST ORIGINAL GOVERNMENT SURVEY CORNER.

I, NEAL SPERHAKE, do hereby certify that on the THIRTIETH day of OCTOBER, 1963, I established the WEST QUARTER SECTION CORNER OF SECTION 11, TOWNSHIP 34 NORTH, RANGE 15 EAST, Fourth Principal Meridian, as described hereon.

History: This corner was established during the original survey of this township, as noted in the original field notes for the original survey of T34N-R15E, 4th. p.m.

Description of monument and accessories I established to perpetuate the location of this corner:

At the point determined for the location of the corner I emplaced a:

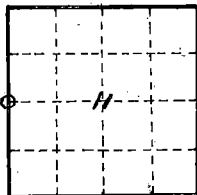
GALVANIZED IRON PIPE, THREE FEET LONG, ONE INCH IN DIAMETER, WITH ALUMINUM CAP DENOTED AS, "KIMBERLY-CLARK CORP. T34N  $\frac{1}{4}$  BTWN. 11 & 10 R15E SPERHAKE RLS 463 10/30/63."

The pipe is witnessed by:

W. Birch 9 S 45°E 07 links. (SCRIBED  $\frac{1}{4}$ S 11 NBT).

W. Birch 8 N 70°W 16 links. (SCRIBED  $\frac{1}{4}$ S 10 NBT).

Description as to how corner was located: No evidence of original corner present. Thus, set by proportionate measurement. The section corners  $\frac{1}{2}$  mile north and south have been previously established with a distance of 77.41 chains between them. Thus, set the quarter corner 38.70 $\frac{1}{2}$  chains from either corner and on a straight line between them.



O = Corner monument  
restored

Subscribed & sworn to before me this 25 day of Aug 1964

Anna Peterson  
Notary Public, Forest Co., Wis  
Com. expires 10/31/65

Resident witnesses

Dated at Crandon, Wisconsin, this 25 day of Aug, 1964.

Signature Neal Sperhake

Title Registered Land Surveyor Registration No. 463

Office of Reg. of Deeds County of Forest

I hereby certify that the within instrument was filed in this office for record on the 25 day of Aug 1964<sup>2PM</sup>, and was filed in Book No.          Page No.          of County Records.

Surveyor's Seal

Signature Anna Peterson Title Reg. of Deeds

434131020000

88960

Index No. G-17

617

State of Wisconsin

County of FOREST

ss. RESTORATION OF LOST ORIGINAL GOVERNMENT SURVEY CORNER.

I NEAL SPERHAKE, do hereby certify that on the EIGHTEENTH day of NOVEMBER, 1963, I established the WEST QUARTER SECTION CORNER OF SECTION 12, TOWNSHIP 34 NORTH, RANGE 13 EAST, Fourth Principal Meridian. as described hereon.

**History:** This corner was established during the original survey of this township, as noted in the original field notes for the original survey of T34N-R13E, 4th. p.m.

**Description of monument and accessories** I established to perpetuate the location of this corner:

At the point determined for the location of the corner I emplaced a:

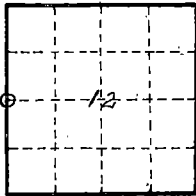
GALVANIZED IRON PIPE, THREE FEET LONG, ONE INCH IN DIAMETER, WITH ALUMINUM CAP DENOTED AS, "KIMBERLY-CLARK CORP. T34N  $\frac{1}{4}$  BTWN. 11 & 12 R13E SPERHAKE RLS 463 11/18/63."

The pipe is witnessed by:

Tamarack 7 S  $76^{\circ}$ E  $31\frac{1}{2}$  links. (SCRIBED  $\frac{1}{4}$ S 12 NBT).

Tamarack 4 S  $45^{\circ}$ W 05 links. (SCRIBED  $\frac{1}{4}$ S 11 NBT).

**Description as to how corner was located:** No evidence of original corner present. Thus, set by proportionate measurement. The section corners  $\frac{1}{2}$  mile north and south have been previously established with a distance of 78.61 chains between them. Thus, set the quarter corner  $39.30\frac{1}{2}$  chains from either corner and on a straight line between them.



O = Corner monument  
restored

Subscribed & sworn to before me this 25 day of Aug 1964

Anna Peterson  
NOTARY PUBLIC, FOREST CO., WIS  
COM. EXPIRES 10/31/65

Resident witnesses \_\_\_\_\_

Dated at Crandon, Wisconsin, this 25  
day of Aug, 19 64.

Signature Neal Sperhake

Title Registered Land Surveyor Registration No. 463

Office of Reg. of Deeds County of Forest  
I hereby certify that the within instrument was filed in this  
office for record on the 25 day of Aug  
19 64 and was filed in Book No. \_\_\_\_\_ Page No. \_\_\_\_\_  
of County Records.

Surveyor's Seal

Signature Anna Peterson Title Reg. of Deeds

43413112444

88936

Index No.

6-21  
21

State of Wisconsin }  
County of FOREST } ss.

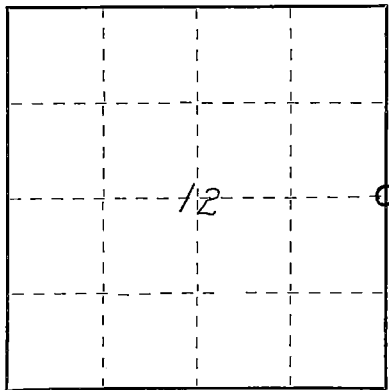
I, NEAL SPERHAKE, do hereby certify that on the FOURTEENTH day of NOVEMBER, 19 61, I found evidence of the EAST QUARTER SECTION corner of SECTION 12 Township 34, North, Range 13 EAST, Fourth Principal Meridian, as described hereon; and that from this evidence I established a new monument and accessories as described hereon to perpetuate the original location of this corner.

Resident witnesses:

Les. Hillberg - Crandon

Richard Piontek - Waubesa

David Seaburg - Laona



○ = Corner monument restored.

# CERTIFIED LAND CORNER RESTORATION

History of original corner establishment:

This corner can also be described as: THE QUARTER SECTION CORNER BETWEEN SECTION 7, T34N-R14E, AND SECTION 12, T34N-R13E, 4TH P.M.

This corner was established during the original survey of this township, as noted in the Original Field Notes for the Original Survey of T34N-R13E, 4th P.M.

Description of corner evidence found:

The stump of the original corner tree, described in the original field notes as,

"Elm 12, squared for corner"

is still present at this date.

In addition, since both section corners one half mile north and south, respectively, have been previously established, a survey line was run between them. The elm stump was located at the mid-point between the two section corners, and on a straight line between them.

Description of monument and accessories I established to perpetuate the original location of this corner.

Into the center of the above mentioned stump was driven a "GALVANIZED IRON PIPE, THREE FEET LONG, ONE INCH IN DIAMETER, WITH AN ALUMINUM CAP DENOTED AS, 'KIMBERLY-CLARK CORP T34N 1/4 BTWN 7 & 12 R13-14E SPERHAKE RLS 463 11-14-61".

The pipe is witnessed by:

Basswood 4 S7°W 25 links. (Scribed S12 NBT).

Basswood 9 N8°E 48 links. (Scribed S 7 NBT).

Dated at Crandon, Wis., this 11th day of Feb., 19 63

Signature [Signature] Title Registered Land Surveyor Registration No. S-463  
(County Surveyor, Registered Land Surveyor, or other duly authorized official)

Office of Register of Deeds, County of Forest, I hereby certify that the within instrument was filed in this office for record on the 11th day of Feb., 19 63 at 10 o'clock A. M.

Anna Peterson  
(Register of Deeds)

By \_\_\_\_\_ Deputy

SUBSCRIBED & SWORN TO BEFORE ME THIS  
11TH DAY OF FEB 1963  
Anna Peterson  
Notary Public, Forest Co., Wis  
Comm. exp. 10/31/65

Index No. G-25  
G 25

Surveyors Seal

4341312 2000

STEF ASO  
G-1-34-4


# CERTIFIED LAND CORNER RESTORATION

Index No. **H-66**

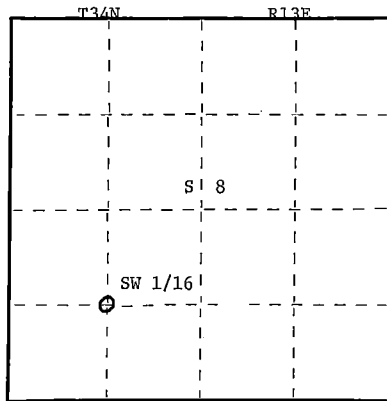
State of Wisconsin }  
County of Forest } ss.

I, Daniel K. Plegger, do hereby  
certify that on the 22 day  
of July, 1981, I ~~have~~  
Est. ~~corner of the~~ SW 1/16  
corner of Section 8  
Township 34, North, Range  
13 East, Fourth Principal Meridian,  
as described hereon; and that from this evidence  
I established a new monument and accessories  
as described hereon to perpetuate the original  
location of this corner.

Resident witnesses:



FORM 905 W. C. MILLER CO. MILWAUKEE



○ = Corner monument restored.

History of original corner establishment:  
No evidence of any previous corner

Description of corner evidence found:

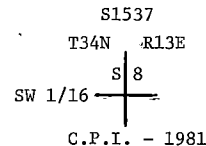
Corner established by subdivision of SW 1/4.  
Location of SW 1/16 is S89-46-12W 1292.149 ft. of S.C. 1/16 and S3-58-24W 1286.127 ft.  
of WC 1/16.

Description of monument and accessories I established to perpetuate the original location of this corner.

Set a 1½" iron pipe with a 2" diameter alloy cap stamped:

Marked N.B.T.s

Sugar 8" N30W 30.83 ft.  
Sugar 6" S25E 31.79 ft.  
Scribed 1/16 - B.T.



Dated at Rhineland, Wis., this 17 day of September, 1981.

Signature Daniel K. Plegger Title Registered Land Surveyor Registration No. 1537  
(County Surveyor, Registered Land Surveyor, or other duly authorized official)

Office of Register of Deeds, County of Forest, I hereby certify that the within  
instrument was filed in this office for record on the 25th day of September, 1981  
at 2:00 o'clock P. M.

Eugene Stasny  
(Register of Deeds)  
By \_\_\_\_\_ Deputy

DOCUMENT NO. **120520**

43413003030



# CERTIFIED LAND CORNER RESTORATION

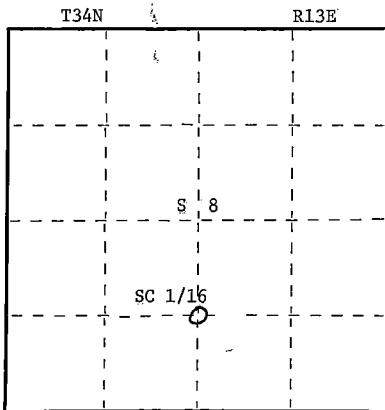

Index No. **H-77**

FORM 985 H. C. MILLER CO. MINNEAPOLIS

State of Wisconsin }  
County of Forest } ss.

I Daniel K. Pleoeger, do hereby  
certify that on the 13 day  
of July, 19 81, I ~~found~~  
Est. evidence of the SC 1/16  
corner of Section 8  
Township 34, North, Range  
13 East, Fourth Principal Meridian,  
as described hereon; and that from this evidence  
I established a new monument and accessories  
as described hereon to perpetuate the original  
location of this corner.

Resident witnesses



○ = Corner monument restored.

History of original corner establishment:

No evidence of any previous corner.

Description of corner evidence found:

Total distance from 1/4 corner between sections 8 & 17 to C 1/4 corner position is 2608.488 ft. of bearing N4-10-36-E

Set S.C. 1/16 1304.244 ft. intermediate.

Description of monument and accessories I established to perpetuate the original location of this corner.

Set a 1½" iron pipe with alloy cap stamped:

Monument projects 24" above ground.

S1537

T34N R13E

Marked NBTs

Sugar 9" N39W 44.55 ft.

Sugar 8" N84E 51.39 ft. - Scribed 1/16 - B.T.

SC 1/16 S 8

C.P.I. - 1981

Dated at Rhineland, Wis., this 17 day of September, 19 81

Signature Daniel K. Pleoeger Title Registered Land Surveyor Registration No. 1537

(County Surveyor, Registered Land Surveyor, or other duly authorized official)

Office of Register of Deeds, County of Forest, I hereby certify that the within  
instrument was filed in this office for record on the 25th day of September, 19 81  
at 2:00 o'clock P. M.

Eugene J. Stutzman  
(Register of Deeds)  
By \_\_\_\_\_ Deputy

DOCUMENT NO. **120521**

43413081020

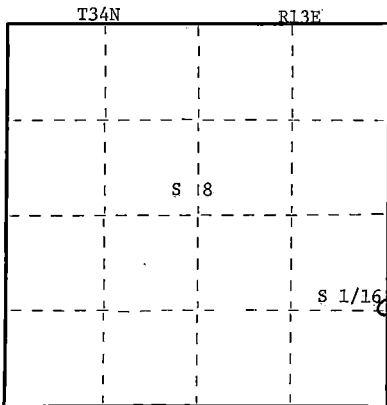

# CERTIFIED LAND CORNER RESTORATION

Index No. H-99

State of Wisconsin }  
County of Forest } ss.

I Daniel K. Ploeger, do hereby  
certify that on the 7 day  
of July, 1981, I ~~was~~  
Est. ~~at~~ the S 1/16  
corner of Sections 8 & 9  
Township 34, North, Range  
13 East, Fourth Principal Meridian,  
as described hereon; and that from this evidence  
I established a new monument and accessories  
as described hereon to perpetuate the original  
location of this corner.

Resident witnesses:



○ = Corner monument restored.

History of original corner establishment:

A  $1\frac{1}{2}$ " iron pipe sits 7 ft south of our position.

Description of corner evidence found:

Total distance from section corner 8-9-16-17 to 1/4 corner between sections  
8 & 9 is 2670.996 ft. at bearing N1-32-28E  
Set S 1/16 1335.498 ft. intermediate

Description of monument and accessories I established to perpetuate the original location of this corner.

Set a  $1\frac{1}{2}$ " iron pipe with 2" diameter brass cap stamped:

Pipe projects 18" above ground.

Marked NBTs

Twin maple 6" S85E 18.32 ft  
Sugar 8" N52W 35.13 ft.  
Scribed 1/16 - B.T.

S1537  
T34N R15E

S 1/16  $\frac{8}{9}$

C.P.I. - 1981

Dated at Rhineland, Wis., this 17 day of September, 1981.

Signature Daniel K. Ploeger Title Registered Land Surveyor Registration No. 1537  
(County Surveyor, Registered Land Surveyor, or other duly authorized official)

Office of Register of Deeds, County of Forest, I hereby certify that the within  
instrument was filed in this office for record on the 25th day of September, 1981  
at 2:00 o'clock P. M.

Eugene Stutzman  
(Register of Deeds)  
By \_\_\_\_\_ Deputy

DOCUMENT NO. 120523

43413081000

# CERTIFIED LAND CORNER RESTORATION

Index No. **H-88**

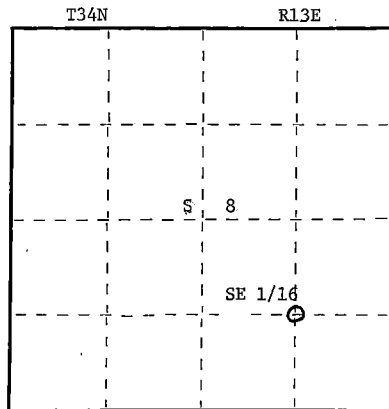
State of Wisconsin } ss.  
County of Forest

I, Daniel K. Pleoger, do hereby  
certify that on the 7 day  
of July, 1981, I ~~was~~  
Est. ~~subdivided~~ the SE 1/16  
corner of Section 8  
Township 34, North, Range  
13 East, Fourth Principal Meridian,  
as described hereon; and that from this evidence  
I established a new monument and accessories  
as described hereon to perpetuate the original  
location of this corner.

Resident witnesses:



FORM 985 M. C. MILLER CO., MILWAUKEE



○ = Corner monument restored.

History of original corner establishment:

No evidence of any previous corner.

Description of corner evidence found:

Corner established by subdivision of the SE 1/4.  
Location of SE 1/16 is N89-47-31E 1256.744 ft. of SC 1/16 and  
S2-50-36W 1319.53 ft. of EC 1/16

Description of monument and accessories I established to perpetuate the original location of this corner.

Set a 1½" iron pipe with a 2" diameter brass cap stamped:

Monument projects 24" above ground.

Marked NBTs

Sugar 8" N5°W 7.75 ft.

Twin sugar 8" N89W 14.88 ft.

Scribed 1/16 - B.T.

S1537  
T34N R13E  
SE 1/16   
C.P.T. - 1981

Dated at Rhineland, Wis., this 17 day of September, 1981

Signature Dana K. Pleoger Title Registered Land Surveyor Registration No. 1537  
(County Surveyor, Registered Land Surveyor, or other duly authorized official)

Office of Register of Deeds, County of Forest, I hereby certify that the within  
instrument was filed in this office for record on the 25th day of September, 1981  
at 2:00 o'clock P. M.

Eugene Stangor  
(Register of Deeds)  
By \_\_\_\_\_ Deputy

DOCUMENT NO. **120522**

4341348104

State of Wisconsin

County of FOREST

ss. ESTABLISHMENT OF QUARTER - QUARTER SECTION CORNER BETWEEN ORIGINAL GOVERNMENT SURVEY CORNERS.

I NEAL SPERHAKE, do hereby certify that on the FIFTEENTH day of NOVEMBER, 1963, I established the SOUTH ONE SIXTEENTH CORNER BETWEEN SECTIONS 9 AND 10, TOWNSHIP 34 NORTH, RANGE 13 EAST, Fourth Principal Meridian, as described hereon.

History: There is no record of this corner having ever been previously established.

Description of monument and accessories I established to perpetuate the location of this corner:

At the point determined for the location of the corner I emplaced a:

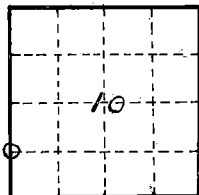
GALVANIZED IRON PIPE, THREE FEET LONG, ONE INCH IN DIAMETER, WITH ALUMINUM CAP DENOTED AS, "KIMBERLY CLARK CORP. T34N S 1/16 BTWN. 9 & 10 R13E SPERHAKE RLS 463 11/15/63."

The pipe is witnessed by:

Elm 3 N 69°W 52 links. (SCRIBED S 9 BT).

Elm 7 S 82°E 76 links. (SCRIBED S10 BT).

Description as to how corner was located: The section corner  $\frac{1}{4}$  mile south and the quarter corner  $\frac{1}{4}$  mile north have been previously established with a distance of 37.84 $\frac{1}{2}$  chains between them. Thus, set the south 1/16 corner 18.92 $\frac{1}{2}$  chains from either corner and on a straight line between them.



O = Corner monument restored

Subscribed & sworn to before me this 25 day of Aug 1964

Anna Peterson  
NOTARY PUBLIC FOREST CO., WIS  
COM. exp. 10/31/65

Resident witnesses \_\_\_\_\_

Dated at Crandon, Wisconsin, this 25 day of Aug, 19 64.

Signature Neal Sperhake

Title Registered Land Surveyor Registration No. 463

Office of Reg. of Deeds \_\_\_\_\_ County of Forest

I hereby certify that the within instrument was filed in this office for record on the 25 day of Aug 19 64, and was filed in Book No. \_\_\_\_\_ Page No. \_\_\_\_\_ of County Records.

Surveyor's Seal

Signature Anna Peterson Title Reg. of Deeds

43413091000

88968

Index No.

43413091000

State of Wisconsin

County of FOREST

ss. ESTABLISHMENT OF QUARTER - QUARTER SECTION CORNER BETWEEN ORIGINAL GOVERNMENT SURVEY CORNERS.

I NEAL SPERHAKE, do hereby certify that on the THIRTIETH day of OCTOBER, 19 63, I established the SOUTH ONE SIXTEENTH CORNER BETWEEN SECTIONS 10 AND 11, TOWNSHIP 34 NORTH, RANGE 13 EAST, Fourth Principal Meridian, as described hereon.

History: There is no record of this corner having ever been previously established.

Description of monument and accessories I established to perpetuate the location of this corner:

At the point determined for the location of the corner I emplaced a:

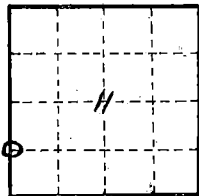
GALVANIZED IRON PIPE, THREE FEET LONG, ONE INCH IN DIAMETER, WITH ALUMINUM CAP DENOTED AS, "KIMBERLY CLARK CORP. T34N S 1/16 BTWN. 10 & 11 R13E SPERHAKE RLS 463 10/30/63."

The pipe is witnessed by:

Maple 5 S 76°E 11 links. (SCRIBED S11 BT).

Maple 6 N 89°W 54½ links. (SCRIBED S10 BT).

Description as to how corner was located: The section corner ¼ mile south and the quarter corner ¼ mile north have been previously established with a distance of 38.70½ chains between them. Thus, set the S 1/16 corner 19.35½ chains from either corner and on a straight line between them.



O = Corner monument restored

Subscribed & sworn to before me this 25 day of Aug 1964

Anna Peterson  
NOTARY PUBLIC, FOREST CO., WIS.  
COM. EXPIRES 10/31/65

Resident witnesses \_\_\_\_\_

Dated at Crandon, Wisconsin, this 25 day of Aug 1964.

Signature Neal Sperhake

Title Registered Land Surveyor Registration No. 463

Office of Reg. of Deeds County of Forest

I hereby certify that the within instrument was filed in this office for record on the 25 day of Aug 19 64, and was filed in Book No. \_\_\_\_\_ Page No. \_\_\_\_\_ of County Records.

Surveyor's Seal

Signature Anna Peterson Title Reg. of Deeds

43413101000

88932

Index No.

H-17

# CERTIFIED LAND CORNER RESTORATION

Index No. T-10

**11 10**

State of Wisconsin }  
County of Forest } ss.

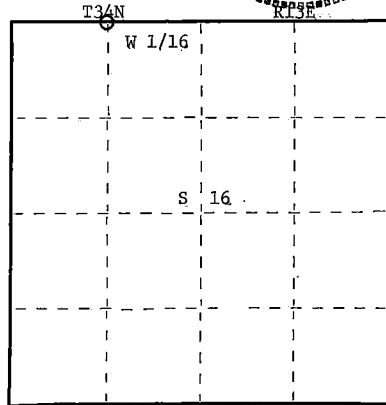
History of original corner establishment:  
No. evidence of any previous corner.

I, Glen Barker, do hereby  
certify that on the 21st day  
of September, 1983, I ~~found~~  
~~evidence of the~~ W 1/16  
corner of Sections 9 & 16  
Township 34, North, Range  
13 East, Fourth Principal Meridian,  
as described hereon; and that from this evidence  
I established a new monument and accessories  
as described hereon to perpetuate the original  
location of this corner.

Resident witnesses:

J. Claflin - RLS

H. Wagoner



○ = Corner monument restored.

Description of corner evidence found:

Total distance from Section corner 8-9-16-17 to 1/4 corner between Section 9 & 16  
is 2575.48 ft. Set W 1/16 1287.74 ft. intermediate.

Description of monument and accessories I established to perpetuate the original location of this corner.

Set a 1" iron pipe with 2" diameter alloy cap stamped:	S1682
Monument projects 18" above ground.	T34N R13E
Marked NBTs:	S 9
Sugar 6" S39E 24.52 ft.	S 16
Sugar 7" S60W 30.95 ft.	
- Scribed 1/16 - B.T.	CPI - 1983

Dated at Rhineland, Wis., this 23rd day of November, 1983.

Signature Glen Barker Title Registered Land Surveyor Registration No. S1682  
(County Surveyor, Registered Land Surveyor, or other duly authorized official)

Office of Register of Deeds, County of Forest, I hereby certify that the within  
instrument was filed in this office for record on the 13th day of December, 1983  
at        o'clock        M.

Eugene Stasny  
(Register of Deeds)  
By        Deputy

DOCUMENT NO. **124853**

43413690030

FORM 985 Stock No. 26272

U.S. PUBLIC LAND SURVEY MONUMENT RECORD

HISTORY OF ORIGINAL CORNER ESTABLISHMENT AND SUBSEQUENT RESTORATION AND DESCRIPTION OF ANY RECORD, MONUMENT OCCUPATIONAL, TESTIMONIAL OR OTHER EVIDENCE CONSIDERED:

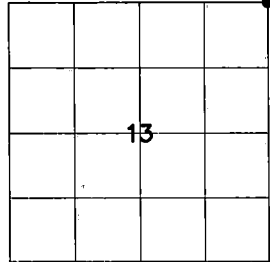
THE ORIGINAL CORNER WAS SET BY ALFRED MILLARD IN 1857 WITH THE ORIGINAL BEARING TREES OF:

- YEL BIRCH 14" N47W 23 LINKS
- YEL BIRCH 22" S75W 36 LINKS
- HEMLOCK 14" S42E 28 LINKS
- HEMLOCK 10" N66E 39 LINKS

1981-KELLY FOUND A 4X4 WOOD POST & A 2" IRON PIPE, HE REPLACED THE PIPE WITH A 2" PIPE WITH BRASS CAP AND ADDITIONAL BEARING TREES OF N47W 16.80, S84E 40.50, S37E 12.60

2016-I FOUND THE 2" PIPE WITH THE BRASS CAP AND SET TIES AS SHOWN

● = LOCATION OF CORNER



SECTION 13

TOWNSHIP 34 NORTH, RANGE 12 EAST

TOWN OF AINSWORTH

LANGLADE COUNTY, WISCONSIN

CORNER WAS: (CHECK ALL THAT APPLY)

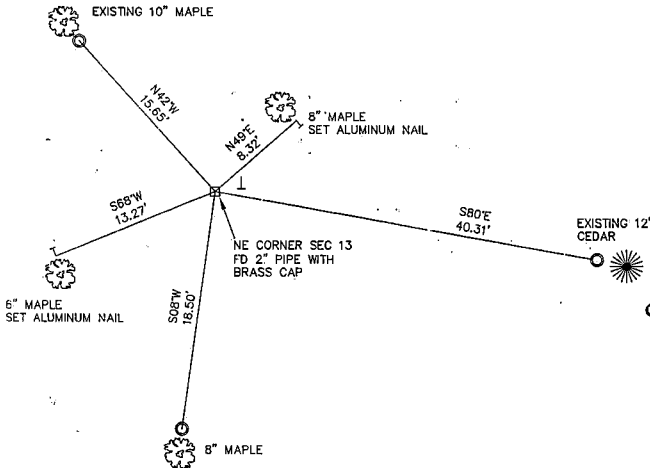
- ☐ RESTORED THROUGH ACCEPTANCE OF AN OBLITERATED EVIDENCE LOCATION
- ☒ RESTORED THROUGH ACCEPTANCE OF A FOUND PERPETUATED LOCATION
- ☐ CONSIDERED A LOST CORNER AND REESTABLISHED THROUGH LOST CORNER PROPORTIONATE METHODS (INCLUDE A PLAN VIEW DRAWING SHOWING DISTANCES AND DIRECTIONS TO OTHER PUBLIC LAND SURVEY CORNERS USED FOR PROPORTIONING AND DETERMINING THE CORNER LOCATION)
- ☐ RESTORED OR REESTABLISHED IN A LOCATION THAT DIFFERS FROM A PREVIOUS RESTORATION OR RE-ESTABLISHMENT (INCLUDE A PLAN VIEW DRAWING AND INDICATE WHAT WAS SET AND/OR FOUND)
- ☐ CHECK IF THERE IS ADDITIONAL INFORMATION ON BACK

DESCRIBE THE MONUMENT AND ACCESSORIES USED TO PERPETUATE THE LOCATION OF THE CORNER. (INCLUDE A PLAN VIEW DRAWING AND INDICATE WHAT WAS SET AND/OR FOUND) ALSO INCLUDE FOUR TIES TO THE SECTION CORNER AND DESCRIPTION OF THE TIES.

- SET 3/4"X 30" IRON REBAR AT ALL TIE LOCATIONS

BEARINGS REFERENCED TO MAGNETIC

T - WHITE VINYL POST SET



FOREST COUNTY, WI  
CORTNEY BRITTEN CLEEREMAN  
REGISTER OF DEEDS  
RECEIVED FOR RECORD

APR 27 2018

Time: 10:00 AM  
Vol.: Corner Restoration  
Page Number: 1-1

LCOS: N 448401.39  
E 679122.15

FCOS: N 521923.78  
E 830430.64

CHARLEY G. BRINKMEIER

(Type or print name) CERTIFY THAT THE CORNER LOCATION SHOWN ON THIS RECORD WAS DETERMINED BY ME OR UNDER MY DIRECTION AND CONTROL AND THAT THIS U.S. PUBLIC LAND SURVEY MONUMENT RECORD IS CORRECT AND COMPLETE TO THE BEST OF MY KNOWLEDGE AND BELIEF.

SIGNATURE

*Charley G. Brinkmeier*

DATE

1-17-17



INDEX NO.

43412120000

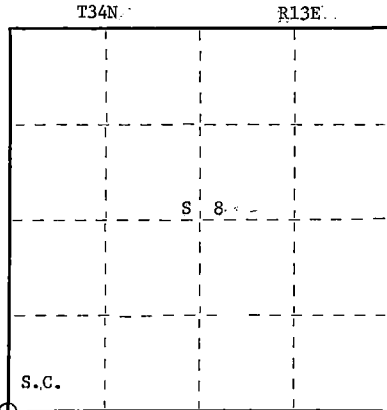
# CERTIFIED LAND CORNER RESTORATION

Index No. 155

State of Wisconsin }  
County of Forest } ss.

I, Daniel K. Pleoger, do hereby  
certify that on the 23 day  
of July, 19 81, I found  
evidence of the Section  
corner of Sections 7, 8, 17, 18  
Township 34, North, Range  
13 East, Fourth Principal Meridian,  
as described hereon; and that from this evidence  
I established a new monument and accessories  
as described hereon to perpetuate the original  
location of this corner.

Resident witnesses:



○ = Corner monument restored.

History of original corner establishment:

Original corner established by James L. Nowlin, deputy surveyor in 1865 from which  
birch 10" bears N36E 50 lks and hemlock 16" bears N74W, 45 lks

Description of corner evidence found:

Recovered a 2" x 30" iron pipe, also a 1/2" iron pipe alongside 2" iron pipe.  
Recovered OBTS  
Basswood 8" S59E 5.80 ft - scribed B.T. - Now dead  
Sugar 6" S84W 16.10 ft - scribed B.T.

Description of monument and accessories I established to perpetuate the original location of this corner.

Replaced 2" iron pipe with a 2 1/2" aluminum A-1 Federal monument with alloy cap stamped:  
Monument projects 8" above ground.

Marked NBTs

Maple 5" due east 17.30 ft.  
Yellow birch 5" N14E 18.93 ft.  
Scribed S.C. - B.T.

T34N R13E

7	8
18	17

S1537 - 1981

Dated at Rhineland, Wis., this 3rd day of November, 19 81

Signature Daniel K. Pleoger Title Registered Land Surveyor Registration No. 1537  
(County Surveyor, Registered Land Surveyor, or other duly authorized official)

Office of Register of Deeds, County of Forest, I hereby certify that the within  
instrument was filed in this office for record on the 9th day of April, 1982  
at 11:00 o'clock A. M.

DOCUMENT NO. **121385**

(Register of Deeds)

By..... Deputy

A 3413070000



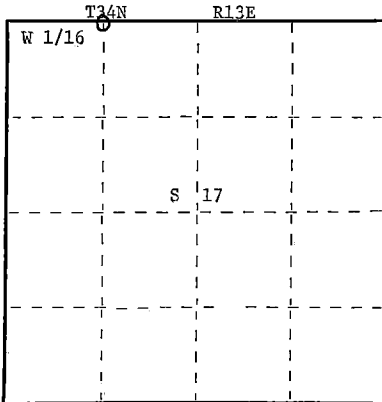
# CERTIFIED LAND CORNER RESTORATION

Index No. **J 6**

State of Wisconsin }  
County of Forest } ss.

I Daniel K. Pleoger, do hereby  
certify that on the 22 day  
of July, 19 81, I found  
Est. evidence of the W 1/16  
corner of Sections 8 & 17  
Township 34, North, Range  
13 East, Fourth Principal Meridian,  
as described hereon; and that from this evidence  
I established a new monument and accessories  
as described hereon to perpetuate the original  
location of this corner.

Resident witnesses:



○ = Corner monument restored.

History of original corner establishment:  
No evidence of any previous corner

Description of corner evidence found:

Total distance from section corner 7-8-17-18 to 1/4 corner between sections 8 & 17  
is 2572.66 ft. at bearing S89-26-27E.  
Set W 1/16 1286.33 intermediate.

Description of monument and accessories I established to perpetuate the original location of this corner.

Set a 1 1/2" iron pipe with 2" diameter aluminum cap stamped:

S1537

Monument projects 24" above ground.

T34N, R13E

Marked N.B.T.

Sugar 8" N3°W 30.83 ft.

Sugar 6" S25E 31.79 ft.

Scribed 1/16 - B.T.

W 1/16  $\frac{S 8}{S 17}$

C.P.I -1981

Dated at Rhineland, Wis., this 17 day of September, 19 81

Signature Daniel K. Pleoger Title Registered Land Surveyor Registration No. 1537  
(County Surveyor, Registered Land Surveyor, or other duly authorized official)

Office of Register of Deeds, County of Forest, I hereby certify that the within  
instrument was filed in this office for record on the 25th day of September, 19 81  
at 2:00 o'clock P. M.

Eugene Stratney  
(Register of Deeds)  
By \_\_\_\_\_ Deputy

DOCUMENT NO. **120524**

# CERTIFIED LAND CORNER RESTORATION

Index No. J-77

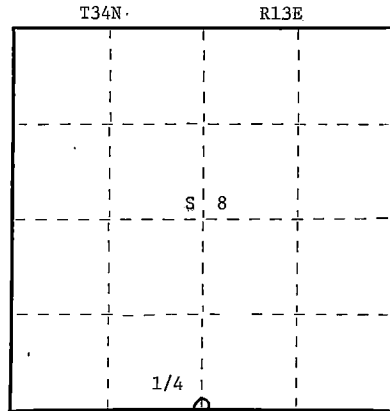
State of Wisconsin } ss.  
County of Forest

I Daniel K. Plegger, do hereby  
certify that on the 9 day  
of July, 1981, I ~~was~~  
Est. ~~existence~~ of the Quarter  
corner of Sections 8 & 17  
Township 34, North, Range  
13 East, Fourth Principal Meridian,  
as described hereon; and that from this evidence  
I established a new monument and accessories  
as described hereon to perpetuate the original  
location of this corner.

Resident witnesses



FORM 985 H. C. MILLER CO., MINNEAPOLIS



○ = Corner monument restored.

History of original corner establishment:

Original corner established by James L. Nowlin Gov. Deputy Surveyor in 1865 from  
which hemlock 18" bears N15W 28 lks and hemlock 12" bears S39E 18 lks.

Description of corner evidence found:

Ran traverse from section corner 8-19-16-17 to section corner 7-8-17-18 for a  
distance of 5145.325 ft. at bearing N89-26-27W  
S 1/4 corner 2572.66 intermediate

Description of monument and accessories I established to perpetuate the original location of this corner.  
Set a 2 1/2" aluminum A-1 federal monument with alloy cap stamped:

Monument projects 12" above ground.

Marked NETs

Sugar 7" S86W 6.80 ft.  
Sugar 7" S46E 15.99 ft.  
Sugar 5" N43E 17.96 ft. - Scribed 1/4 - B.T.

T34N R13E  
1/4 S 8  
S 17  
S1537 - 1981

Dated at Rhineland, Wis., this 17 day of September, 1981

Signature Daniel K. Plegger Title Registered Land Surveyor Registration No. 1537  
(County Surveyor, Registered Land Surveyor, or other duly authorized official)

Office of Register of Deeds, County of Forest I hereby certify that the within  
instrument was filed in this office for record on the 25th day of September, 1981  
at 2:00 o'clock P. M.

Eugene Stutzman  
(Register of Deeds)  
By \_\_\_\_\_ Deputy

DOCUMENT NO. 120525

43413080020

# CERTIFIED LAND CORNER RESTORATION


Index No. **J-12**

*Should be J-2  
-29-98*

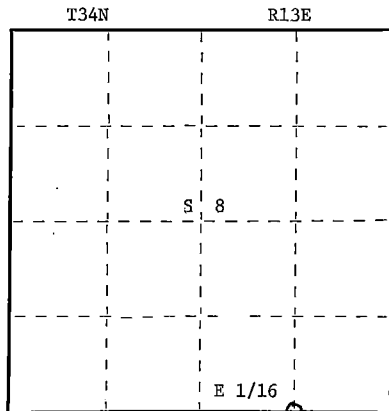
State of Wisconsin } ss.  
Forest  
County of \_\_\_\_\_

I Daniel K. Plegger, do hereby  
certify that on the 9 day  
of July, 1981, I ~~found~~  
Est. ~~evidence~~ the E 1/16  
corner of Sections 8 & 17  
Township 34, North, Range  
13 East, Fourth Principal Meridian,  
as described hereon; and that from this evidence  
I established a new monument and accessories  
as described hereon to perpetuate the original  
location of this corner.

Resident witnesses:



FORM 985 H. E. MILLER CO. MILWAUKEE



○ = Corner monument restored.

History of original corner establishment:  
No evidence of any previous corner

Description of corner evidence found:

Total distance from section corner 8-9-16-17 to 1/4 corner between sections 8 & 17 is  
2572.66 ft. at bearing N89-26-27W  
Set E 1/16 1286.33 ft. intermediate,

Description of monument and accessories I established to perpetuate the original location of this corner.  
Set a 1 1/2" iron pipe with 2" diameter brass cap stamped:

Monument projects 24" above ground.

Marked N.B.T. s

Sugar 10" N46W 8.89 ft.  
Sugar 8" S26W 11.12 ft. - Scribbled 1/16 - B.T.

S1537

T34N R13E

E 1/16 S 8.  
S 17

C.P.I. - 1981

Dated at Rhineland, Wis., this 17 day of September, 1981

Signature Daniel K. Plegger Title Registered Land Surveyor Registration No. 1537  
(County Surveyor, Registered Land Surveyor, or other duly authorized official)

Office of Register of Deeds, County of Forest, I hereby certify that the within  
instrument was filed in this office for record on the 25th day of September, 1981  
at 2:00 o'clock P. M.

Eugene A. Stegman  
(Register of Deeds)

By \_\_\_\_\_ Deputy

DOCUMENT NO. **120526**

434 B080010

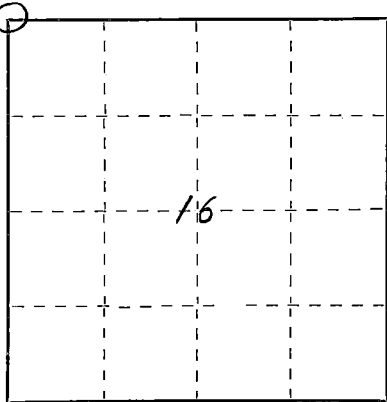
State of Wisconsin }  
County of FOREST } ss.

I, NEAL SPERHAKE, do hereby certify that on the TWENTY FIRST day of AUGUST, 1959, I found evidence of the NORTHWEST SECTION corner of SECTION 16 Township 34, North, Range 13 EAST, Fourth Principal Meridian, as described hereon; and that from this evidence I established a new monument and accessories as described hereon to perpetuate the original location of this corner.

Resident witnesses:

Richard Piontek - Waubeno.

David Pichotta - Waubeno.



○ = Corner monument restored.

# CERTIFIED LAND CORNER RESTORATION

Index No. J-9

History of original corner establishment:

This corner can also be described as: "THE SECTION CORNER COMMON TO SECTIONS 8, 9, 16, 17, T34N-R13E, 4th P.M.

This corner was established during the original survey of this township, as noted in the Original Field Notes for the Original Survey of T34N-R13E, 4th P. M.

Description of corner evidence found:

The stump of the original bearing tree, described in the original field notes as:

"W. Pine 36 N63W 12 links"

is still present at this date, with a portion of the original scribe marks still visible.

Description of monument and accessories I established to perpetuate the original location of this corner.

At the site of the original post, as determined from the existing original bearing tree noted above, I emplaced a "Galvanized iron pipe, four feet long, one inch in diameter, with a brass cap denoted as, "Kimberly-Clark Corp T34N 8, 9, 16, 17 R13E Sperhake RLS 463 8-21-59".

The pipe is witnessed by:

W. Birch 7 N62°E 15 links. (Scribed S 9 NBT).  
Twin Maples 8 S23°E 35½ links. (Scribed S16 NBT).  
Y. Birch 5 N72°W 36 links. (Scribed S 8 NBT).  
W. Birch 7 S53°W 33 links. (Scribed S17 NBT).

Dated at Crandon Wis., this 11th day of April, 1963.

Signature [Signature] Title Registered Land Surveyor Registration No. S-463  
(County Surveyor, Registered Land Surveyor, or other duly authorized official)

~~On this day of~~ April, 1963, I hereby certify that the within instrument was ~~signed and sworn to~~ signed and sworn to on the 11th day of April, 1963.  
~~at~~ Crandon ~~Wisconsin~~ Wisconsin

Adeline DeNoble  
Notary Public ~~My commission expires~~ My Commission Expires February 6, 1966

Depoxy

Surveyor's Seal

43413086000

8868

REGISTER'S OFFICE  
FOREST COUNTY, WIS.

APR 11 1963

At 2 o'clock P M  
Karl F. Ingber, Register of Deeds

# CERTIFIED LAND CORNER RESTORATION

Index No. 7-9-1/4  
9 9/4

State of Wisconsin }  
 County of Forest } ss.

History of original corner establishment:

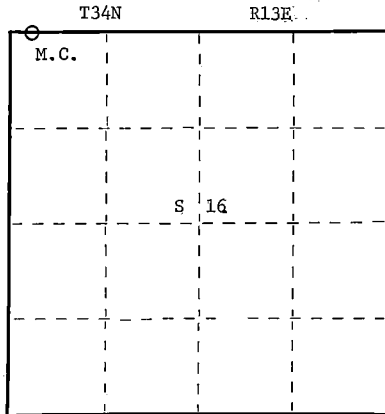

No evidence of any previous corner

I, Glen Barker, do hereby  
 certify that on the 21st day  
 of September, 19 83, I found & Estab.  
~~evidence of the~~ West M.C.  
 corner of Sections 9 & 16 - St. Johns Lake  
Township 34, North, Range  
13 East, Fourth Principal Meridian,  
 as described hereon; and that from this evidence  
 I established a new monument and accessories  
 as described hereon to perpetuate the original  
 location of this corner.

Resident witnesses:

J. Claflin - R.L.

H. Wagoner



○ = Corner monument restored.

Description of corner evidence found:

Set meander corner on west shore of St. Johns Lake 22.0 ft. of waters edge. On a straight line between Section corner 8-9-16-17 and 1/4 corner between Section 9 & 16. Corner sets 224.02 ft. of section corner and 2351.46 ft. of 1/4 corner.

Description of monument and accessories I established to perpetuate the original location of this corner.

Set a 1" x 48" iron pipe for M.C.

Marked NBTs

Tamarack 6" S65W 5.48 ft.

Tamarack 4" S62E 12.67 ft.

Scribed M.C. - B.T.

Dated at Rhinelander, Wis., this 23rd day of November, 19 83

Signature Glen Barker Title Registered Land Surveyor Registration No. S1682  
 (County Surveyor, Registered Land Surveyor, or other duly authorized official)

Office of Register of Deeds, County of Forest, I hereby certify that the within  
 instrument was filed in this office for record on the 13th day of December, 19 83  
 at 10:30 o'clock A. M.

Eugene Stutzman  
 (Register of Deeds)  
 By \_\_\_\_\_ Deputy

DOCUMENT NO. **124851**

Stock No. 26272  
 FORM 983  
 11-1-83  
 43413098858

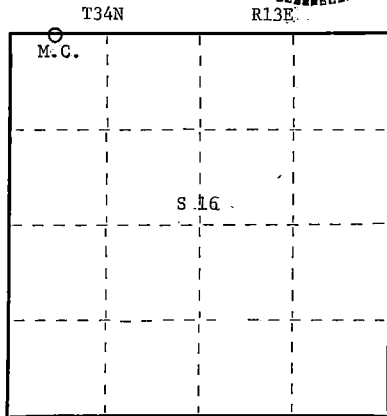
State of Wisconsin }  
County of Forest } ss.

I, Glen Barker, do hereby  
certify that on the 21st day  
of September, 19 83, I found ~~found~~ found ~~found~~  
evidence of the East M.C.  
corner of Sections 9 & 16 St. Johns Lake  
Township 34, North, Range  
13 East, Fourth Principal Meridian,  
as described hereon; and that from this evidence  
I established a new monument and accessories  
as described hereon to perpetuate the original  
location of this corner.

Resident witnesses:

J. Claflin - RLS

H. Wagoner



○ = Corner monument restored.

# CERTIFIED LAND CORNER RESTORATION

Index No. 7-912

History of original corner establishment:  
No evidence of any previous corner.

9 9/2

Description of corner evidence found:

Set east meander corner on east shore of St. Johns Lake 20.0 ft. of waters edge -  
on a straight line between Section corner 8-9-16-17 and 1/4 corner between Sections  
9 & 16. Corner sets 790.0 ft. of Section corner and 1785.48 ft. of 1/4 corner.

Description of monument and accessories I established to perpetuate the original location of this corner.

Set a 1" x 48" iron pipe for M.C.

Marked NBTs

Black spruce 6" N40E 11.71 ft.  
White pine 6" S80E 16.10 ft.  
Scribed M.C. - R.T.

43413090045

Dated at Rhineland, Wis., this 23rd day of November, 19 83

Signature Glen Barker Title Registered Land Surveyor Registration No. S1682  
(County Surveyor, Registered Land Surveyor, or other duly authorized official)

Office of Register of Deeds, County of Forest, I hereby certify that the within  
instrument was filed in this office for record on the 13th day of December, 19 83  
at 10:30 o'clock A. M.

Eugene Staszny  
(Register of Deeds)  
By \_\_\_\_\_ Deputy

DOCUMENT NO. 124852

FORM 985  
NOTARIAL PUBLIC  
Stock No. 26272

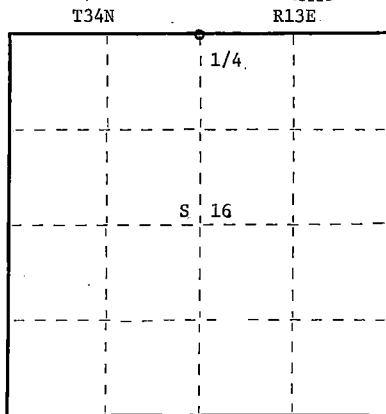

State of Wisconsin }  
County of Forest } ss.

I, Glen Barker, do hereby  
certify that on the 25th day  
of May, 1983, I found  
evidence of the Quarter  
corner of Sections 9 and 16  
Township 34, North, Range  
13 East, Fourth Principal Meridian,  
as described hereon; and that from this evidence  
I established a new monument and accessories  
as described hereon to perpetuate the original  
location of this corner.

Resident witnesses:

J. Claflin, Reg. Land

H. Wagoner



○ = Corner monument restored.

# CERTIFIED LAND CORNER RESTORATION

Index No. 711

History of original corner establishment:

Original corner established in 1865 by James Nowlin, government deputy surveyor,  
from which hemlock 9" bears S22W 5 links and hemlock 12" N39E 25 links.

Description of corner evidence found:

Recovered an old 1" iron pipe and 5" square cedar post for 1/4 corner.

Description of monument and accessories I established to perpetuate the original location of this corner.

Placed a Forest County 2-1/2" A-1 monument in position of old iron pipe - cap stamped:  
Monument projects 6" above ground.

Marked NBT's:

Sugar 7" S19W 7.09 feet )  
Maple 6" S24E 16.17 feet )  
Sugar 5" N72E 11.03 feet ) scribed 1/4 B.T.  
Twin Maple 7" N19E 25.72 feet )

T34N R13E  
1/4 S1 9  
S1 16  
S1682-1983

Dated at Rhineclander, Wis., this 30th day of June, 1983

Signature Glen Barker Title Registered Land Surveyor Registration No. S-1682  
(County Surveyor, Registered Land Surveyor, or other duly authorized official)

Office of Register of Deeds, County of Forest I hereby certify that the within  
instrument was filed in this office for record on the 26th day of July, 1983  
at 11:55 o'clock A. M.

Eugene Stratton  
(Register of Deeds)

By \_\_\_\_\_ Deputy

DOCUMENT NO. 123854

43413090820



# CERTIFIED LAND CORNER RESTORATION

Index No. 9-12

**J 12**

State of Wisconsin }  
County of Forest } ss.

History of original corner establishment:

3" squared cedar post by Kimberly Clark  
Not of record.

I, Glen Barker, do hereby  
certify that on the 21st day  
of September, 1983, I found Estab.  
~~evidence~~ of the E 1/16  
corner of Sections 9 & 16  
Township 34, North, Range  
16 East, Fourth Principal Meridian,  
as described hereon; and that from this evidence  
I established a new monument and accessories  
as described hereon to perpetuate the original  
location of this corner.

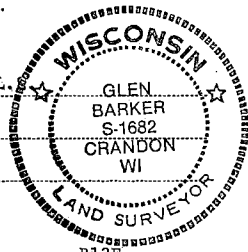
Description of corner evidence found:

Total distance from Section corner 9-10-15-16 to 1/4 corner between Section 9 & 16  
is 2622.62 ft..  
Set E 1/16 1311.31 ft. intermediate.

Resident witnesses:

J. Claflin - R.L.

H. Wagoner



Description of monument and accessories I established to perpetuate the original location of this corner.  
Set a 1" iron pipe with 2" diameter alloy cap stamped: S1682

Monument projects 18" above ground.

Marked NBTs.

Hemlock 12" S20W 34.62 ft.

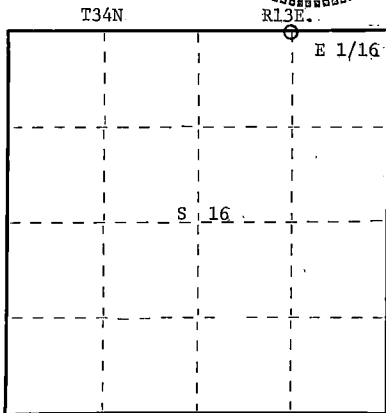
White birch 5" N89E 17.26 ft.

Scribed 1/16 B.T.

T34N R13E

S 9  
E 1/16 S 16

CPI = 1983



○ = Corner monument restored.

Dated at Rhineland, Wis., this 23rd day of November, 1983

Signature Glen Barker Title Registered Land Surveyor Registration No. S1682  
(County Surveyor, Registered Land Surveyor, or other duly authorized official)

Office of Register of Deeds, County of Forest, I hereby certify that the within  
instrument was filed in this office for record on the 13th day of December, 1983  
at 10:50 o'clock A. M.

Eugene Stangor  
(Register of Deeds)

DOCUMENT NO. **124846**

By..... Deputy

FORM 985  
Stock No. 26272

4341309 0010

State of Wisconsin

County of FOREST

ss. RESTORATION OF LOST ORIGINAL GOVERNMENT SURVEY CORNER.

I NEAL SPERHAKE, do hereby certify that on the TWENTY EIGHTH day of OCTOBER, 1963, I established the NORTHWEST SECTION CORNER OF SECTION 15, TOWNSHIP 34 NORTH, RANGE 13 EAST, Fourth Principal Meridian, as described hereon.

History: This corner was established during the original survey of this township, as noted in the original field notes for the original survey of T34N-R13E, 4th. p.m.

Description of monument and accessories I established to perpetuate the location of this corner:

At the point determined for the location of the corner I emplaced a:

GALVANIZED IRON PIPE, THREE FEET LONG, ONE INCH IN DIAMETER, WITH ALUMINUM CAP DENOTED AS, "KIMBERLY CLARK CORP. T34N 9, 10, 15, 16 R13E SPERHAKE RLS 463 10/28/63."

The pipe is witnessed by:

Aspen 11 N 57°E 26½ links. (SCRIBED S10 NBT).  
Aspen 7 S 50°E 16 links. (SCRIBED S15 NBT).  
Aspen 8 S 56°W 18 links. (SCRIBED S16 NBT).  
Aspen 10 N 67°W 19½ links. (SCRIBED S 9 NBT).

Description as to how corner was located: No evidence of the original corner is present. Thus, attempted to set the corner by double proportionate measurement. To the north the corner of 3, 4, 9, 10, and to the south the corner of 15, 16, 21, 22, had been previously set. The distance between them is 156.75 chains. Thus, the north-south position of 9, 10, 15, 16, would be 78.37½ chains from either previously set corner. To the east the corner of 10, 11, 14, 15, and to the west the corner of 8, 9, 16, 17, had been previously set, with a distance of 165.06 chains between them. Thus, the east-west position of 9, 10, 15, 16, would be 82.53 chains from either previously set corner. 81.06 chains north of 15, 16, 21, 22, and 78.74 chains east of 8, 9, 16, 17, is the junction of a blaze line running north and west. Ralph Cook, a resident and logger on Arbutus Lake, states that about thirty years ago at the junction of these blaze lines was a post which his father had told him was the accepted section corner for 9, 10, 15, 16. Experience in surveying in this area has taught us that the original survey was erratic here, and the proportionate measurement very rarely ever corresponded with the actual position of located original corners. In the course of this present retracement survey a post, accepted locally as the quarter section corner between 15 and 16, was located 40.53 chains north of the corner of 15, 16, 21, 22. A straight line projected northward between these two corners for exactly 40.53 chains ends up at the junction of the above noted blaze lines tentatively denoting the corner of 9, 10, 15, 16. Cook has also stated that the post marking the quarter section corner between 15 and 16 was set during the thirties by a Federal agency that was doing retracement survey work in this particular area as part of the public works programs of those days. It is his opinion, and it is (continued on back)

Resident witnesses

Dated at Crandon, Wisconsin, this 25 day of Aug, 1964.

Signature Neal Sperhake

Title Reg. Land Surveyor Registration No. 463

Office of Reg. of Deeds County of Forest

I hereby certify that the within instrument was filed in this office for record on the 25 day of Aug 1964, and was filed in Book No. 4341309 Page No. 0000 of County Records.

Signature Anna Peterson Title Reg. of Deeds

Subscribed & sworn to before me this 25 day of Aug 1964  
Anna Peterson  
NOTARY PUBLIC - FOREST CO. WIS.  
COM. EXPIRES 10/31/65


Surveyor's Seal

88933

Index No.

4341309

so coincidental that I agree with it, that the corner of 9, 10, 15, 16 was present thirty years ago, and probably even witnessed yet by an original bearing tree. A straight line was run between it and the corner of 15, 16, 21, 22, and the quarter section corner of 15 and 16 set half way between them. Now that the post denoting the corner of 9, 10, 15, 16, is missing, I have replaced it by reversing the situation and prolonging a straight line northward between the corner of 15, 16, 21, 22 and the quarter section corner between 15 and 16, for a distance of 40.53 chains north of the quarter corner, thus accepting the location as denoted by the blaze lines and pointed out by Ralph Cook as the corner for 9, 10, 15, 16.



State of Wisconsin

County of FOREST

ss. ESTABLISHMENT OF QUARTER - QUARTER SECTION CORNER BETWEEN ORIGINAL GOVERNMENT SURVEY CORNERS.

I NEAL SPERHAKE, do hereby certify that on the THIRTIETH day of OCTOBER, 19 63, I established the WEST ONE SIXTEENTH CORNER BETWEEN SECTIONS 10 AND 15, TOWNSHIP 34 NORTH, RANGE 13 EAST, Fourth Principal Meridian, as described hereon.

History: There is no record of this corner having ever been previously established.

Description of monument and accessories I established to perpetuate the location of this corner:

At the point determined for the location of the corner I emplaced a:

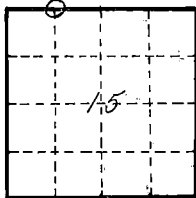
GALVANIZED IRON PIPE, THREE FEET LONG, ONE INCH IN DIAMETER, WITH ALUMINUM CAP DENOTED AS, "KIMBERLY CLARK CORP. T34N W 1/16 BTWN. 10 & 15 R13E SPERHAKE RLS 463 10/30/63."

The pipe is witnessed by:

W. Ash 7 S 26°W 49 links. (SCRIBED S15 BT).

Maple 6 N 42°E 30 links. (SCRIBED S10 BT).

Description as to how corner was located: The section corner  $\frac{1}{4}$  mile west and the quarter corner  $\frac{1}{4}$  mile east have been previously established with a distance of 43.16 chains between them. Thus, set the W 1/16 corner 21.58 chains from either corner and on a straight line between them.



O = Corner monument restored

Subscribed & sworn to before me this 25 day Aug 1964

Anna Peterson  
NOTARY PUBLIC, FOREST CO., WIS  
COM. EXPIRES 10/31/65

88965

Resident witnesses \_\_\_\_\_

Dated at Crandon, Wisconsin, this 25 day of Aug, 19 64.

Signature Neal Sperhake

Title Registered Land Surveyor Registration No. 463

Office of Reg. of Deeds County of Forest

I hereby certify that the within instrument was filed in this office for record on the 25 day of Aug, 19 64, and was filed in Book No. \_\_\_\_\_ Page No. \_\_\_\_\_ of County Records.

Surveyor's Seal

Signature Anna Peterson Title Reg. of Deeds

43413100030

Index No.

514

State of Wisconsin

County of FOREST

ss. RESTORATION OF LOST ORIGINAL GOVERNMENT SURVEY CORNER.

I NEAL SPERHAKE, do hereby certify that on the THIRTIETH day of OCTOBER, 19 63, I established the NORTH QUARTER SECTION CORNER OF SECTION 15, TOWNSHIP 34 NORTH, RANGE 13 EAST, Fourth Principal Meridian, as described hereon.

History: This corner was established during the original survey of this township, as noted in the original field notes for the original survey of T34N-R13E, 4th. p.m.

Description of monument and accessories I established to perpetuate the location of this corner:

At the point determined for the location of the corner I emplaced a:

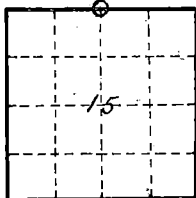
GALVANIZED IRON PIPE, THREE FEET LONG, ONE INCH IN DIAMETER, WITH ALUMINUM CAP DENOTED AS, "KIMBERLY-CLARK CORP. T34N  $\frac{1}{4}$  BTWN. 10 & 15 R13E SPERHAKE RLS 463 10/30/63."

The pipe is witnessed by:

Aspen 10 N 60°W 73 links. (SCRIBED  $\frac{1}{4}$ S 10 NBT).

Balsam 6 S 52°E 182 links. (SCRIBED  $\frac{1}{4}$ S 15 NBT).

Description as to how corner was located: No evidence of original corner present. Thus, set by proportionate measurement. The section corners  $\frac{1}{2}$  mile east and west have been previously established with a distance of 86.32 chains between them. Thus, set the quarter corner 43.16 chains from either corner and on a straight line between them.



O = Corner monument restored

Subscribed & sworn to before me this 25 day Aug 1964

Anna Peterson  
NOTARY PUBLIC, FOREST CO., WIS  
COM. EXPIRES 10/31/65

Resident witnesses

Dated at Grandon, Wisconsin, this 25 day of Aug, 1964.

Signature Neal Sperhake

Title Registered Land Surveyor Registration No. 463

Office of Reg. of Deeds County of Forest

I hereby certify that the within instrument was filed in this office for record on the 25 day of Aug 1964, and was filed in Book No.          Page No.          of County Records.

Surveyor's Seal

Signature Anna Peterson Title Reg. of Deeds

43413100000

88964

Index No. 5-15

State of Wisconsin  
County of FOREST

ss. ESTABLISHMENT OF QUARTER - QUARTER SECTION CORNER BETWEEN  
ORIGINAL GOVERNMENT SURVEY CORNERS.

I NEAL SPERHAKE, do hereby certify that on the TWENTY-NINTH day of OCTOBER,  
1963, I established the EAST ONE SIXTEENTH CORNER BETWEEN SECTIONS 10 AND 15, TOWNSHIP 34  
NORTH, RANGE 13 EAST, Fourth Principal Meridian,  
as described hereon.

History: There is no record of this corner having ever been previously established:

Description of monument and accessories I established to perpetuate the location of this corner:

At the point determined for the location of the corner I employed a:

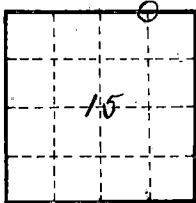
GALVANIZED IRON PIPE, THREE FEET LONG, ONE INCH IN DIAMETER, WITH ALUMINUM CAP DENOTED AS,  
"KIMBERLY CLARK CORP. T34N E 1/16 BTWN. 10 & 15 R13E SPERHAKE RLS 463 10/29/63."

The pipe is witnessed by:

Maple 5 N 02°E 59 links. (SCRIBED S10 BT).

Maple 4 S 44°W 30 links. (SCRIBED S15 BT).

Description as to how corner was located: The section corner  $\frac{1}{4}$  mile east and the quarter corner  
 $\frac{1}{4}$  mile west have been previously established with a distance of 43.16  
chains between them. Thus, set the E 1/16 corner 21.58 chains from  
either corner and on a straight line between them.



O = Corner monument  
restored

Subscribed & sworn to before me this 25 day of Aug 1964

Anna Peterson  
NOTARY PUBLIC FOREST CO., WIS  
COM. EXPIRES 10/31/65

Resident witnesses \_\_\_\_\_

Dated at Crandon, Wisconsin, this 25  
day of Aug 1964, 1964.

Signature Neal Sperhake

Title Registered Land Surveyor Registration No. 463

Office of Reg. of Deeds \_\_\_\_\_ County of Forest

I hereby certify that the within instrument was filed in this  
office, for record on the 25 day of Aug  
19 64, and was filed in Book No. \_\_\_\_\_ Page No. \_\_\_\_\_  
of County Records.

Surveyor's Seal

Signature Anna Peterson Title Reg. of Deeds

4341310000

88966

Index No.

5-16

State of Wisconsin

County of FOREST

ss. RESTORATION OF LOST ORIGINAL GOVERNMENT SURVEY CORNER.

I NEAL SPERHAKE, do hereby certify that on the WENTH-EIGHTH day of OCTOBER, 19 63, I established the NORTHWEST SECTION CORNER OF SECTION 14, TOWNSHIP 34 NORTH, RANGE 13 EAST, Fourth Principal Meridian, as described hereon.

History: This corner was established during the original survey of this township, as noted in the original field notes for the original survey of T34N-R13E, 4th. p.m.

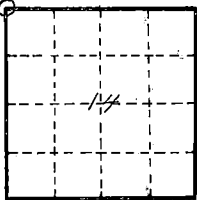
Description of monument and accessories I established to perpetuate the location of this corner: At the point determined for the location of the corner I emplaced a:

GALVANIZED IRON PIPE, THREE FEET LONG, ONE INCH IN DIAMETER, WITH ALUMINUM CAP DENOTED AS, "KIMBERLY CLARK CORP. T34N 10, 11, 14, 15 R13E SPERHAKE RLS 463 10/28/63."

The pipe is witnessed by:

Cedar 10 N 53°W 39 links. (SCRIBED S10 NBT).  
Cedar 7 N 6°E 20½ links. (SCRIBED S11 NBT).  
Cedar 10 S 78°E 36½ links. (SCRIBED S14 NBT).  
Y. Birch 9 S 57°W 26½ links. (SCRIBED S15 NBT).

Description as to how corner was located: No evidence of the original corner is present. Experience has proved that the original survey was so erratic in this area that proportionate measurement cannot be relied upon. Charles Borth of Elcho, Wisconsin, a retired forester for the State of Wisconsin, personally showed me an old cedar post which he claims he set in 1949 at the site of the original corner for 10, 11, 14, 15. From the post there is an old Blazed line, about 60 years old as determined by counting the rings on overgrown wound material, running to the north. Edges of swamps to the south and east check out exactly with the original field notes. I believe this post marks the site of the original corner. Thus, replaced the post with a pipe and cap as denoted above.



O = Corner monument restored

Subscribed & sworn to before me this 25 day of  
Aug 1964

Anna Peterson  
NOTARY PUBLIC, FOREST CO., WIS  
COM. EXPIRES 10/31/65

88957

Resident witnesses

Dated at Grandon, Wisconsin, this 25 day of Aug, 19 64.

Signature Neal Sperhake

Title Registered Land Surveyor Registration No. 463

Office of Reg. of Deeds County of Forest

I hereby certify that the within instrument was filed in this office for record on the 25 day of Aug 19 64, and was filed in Book No. 43413100000 Page No. 517 of County Records.

Surveyor's Seal

Signature Anna Peterson Title Reg. of Deeds

43413100000

Index No.

517

State of Wisconsin

County of FOREST

ss. ESTABLISHMENT OF QUARTER - QUARTER SECTION CORNER BETWEEN ORIGINAL GOVERNMENT SURVEY CORNERS.

I NEAL SPERHAKE, do hereby certify that on the TWENTY-NINTH day of OCTOBER, 19 63, I established the WEST ONE SIXTEENTH CORNER BETWEEN SECTIONS 11 AND 14, TOWNSHIP 34 NORTH, RANGE 13 EAST, Fourth Principal Meridian, as described hereon.

History: There is no record of this corner having ever been previously established.

Description of monument and accessories I established to perpetuate the location of this corner:

At the point determined for the location of the corner I emplaced a:

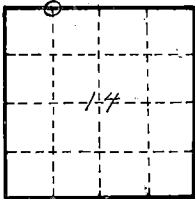
GALVANIZED IRON PIPE, THREE FEET LONG, ONE INCH IN DIAMETER, WITH ALUMINUM CAP DENOTED AS, "KIMBERLY CLARK CORP. T34N W 1/16 BTWN. 11 & 14 R13E SPERHAKE RLS 463 10/29/63."

The pipe is witnessed by:

W. Birch 9 S 64°E 51½ links. (SCRIBED S14 BT).

W. Birch 7 N 66°E 23 links. (SCRIBED S11 BT).

Description as to how corner was located: The section corner ¼ mile west has been previously established and the position of the quarter corner between 11 and 14 has been previously determined with a distance of 39.01½ chains between them. Thus, set the W 1/16 corner 19.50¾ chains from either corner and on a straight line between them.



O = Corner monument restored

Subscribed & sworn to before me this 25 day of Aug 1964

Anna Peterson  
NOTARY PUBLIC, FOREST CO., WIS  
COM. EXPIRES 10/31/65

Resident witnesses \_\_\_\_\_

Dated at Grandon, Wisconsin, this 25 day of Aug, 19 64.

Signature Neal Sperhake

Title Registered Land Surveyor Registration No. 463

Office of Reg. of Deeds \_\_\_\_\_ County of Forest

I hereby certify that the within instrument was filed in this office for record on the 25 day of Aug, 19 64, and was filed in Book No. \_\_\_\_\_ Page No. \_\_\_\_\_ of County Records.

Surveyor's Seal

Signature Anna Peterson Title Reg. of Deeds

4341311 0034

88959

Index No. 518



State of Wisconsin

County of FOREST

ss. RESTORATION OF LOST ORIGINAL GOVERNMENT SURVEY CORNER.

I NEAL SPERHAKE, do hereby certify that on the FOURTEENTH day of NOVEMBER, 19 63, I established the NORTH QUARTER SECTION CORNER OF SECTION 14, TOWNSHIP 34 NORTH, RANGE 13 EAST, Fourth Principal Meridian, as described hereon.

History: This corner was established during the original survey of this township, as noted in the original field notes for the original survey of T34N-R13E, 4th. p.m.

Description of monument and accessories I established to perpetuate the location of this corner:

At the point determined for the location of the corner I emplaced a:

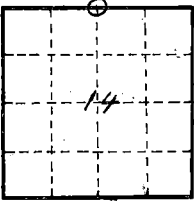
GALVANIZED IRON PIPE, THREE FEET LONG, ONE INCH IN DIAMETER, WITH ALUMINUM CAP DENOTED AS, "KIMBERLY-CLARK CORP. T34N  $\frac{1}{4}$  BTWN. 11 & 14 R13E SPERHAKE RLS 463 11/14/63."

The pipe is witnessed by:

Aspen 7 N  $03^{\circ}$ E 12 links. (SCRIBED  $\frac{1}{8}$ S 11 NBT).

Maple 4 S  $70^{\circ}$ E 14 links. (SCRIBED  $\frac{1}{8}$ S 14 NBT).

Description as to how corner was located: No evidence of original corner present. Thus, set by proportionate measurement. The section corners  $\frac{1}{2}$  mile east and west have been previously established with a distance of 78.03 chains between them. Thus, set the quarter corner 39.01 $\frac{1}{2}$  chains from either corner and on a straight line between them.



O = Corner monument restored

Subscribed & sworn to before me this 25 day of Aug 1964

Anna Peterson

Notary Public, Forest Co., Wis  
Com. expires 10/31/65

88938

Resident witnesses

Dated at Grandon, Wisconsin, this 25 day of Aug, 19 64.

Signature Neal Sperhake

Title Registered Land Surveyor Registration No. 463

Office of Reg. of Deeds County of Forest

I hereby certify that the within instrument was filed in this office for record on the 25 day of Aug, 19 64<sup>2PM</sup>, and was filed in Book No.          Page No.          of County Records.

Surveyor's Seal

Signature Anna Peterson Title Reg. of Deeds

43913110020

Index No.

5-19

State of Wisconsin

County of FOREST

ss. RESTORATION OF LOST ORIGINAL GOVERNMENT SURVEY CORNER.

I NEAL SPERHAKE, do hereby certify that on the FIRST day of NOVEMBER, 19 63, I established the NORTHWEST SECTION CORNER OF SECTION 13, TOWNSHIP 34 NORTH, RANGE 13 EAST, Fourth Principal Meridian. as described hereon.

**History:** This corner was established during the original survey of this township, as noted in the original field notes for the original survey of T34N-R13E, 4th. p.m.

**Description of monument and accessories I established to perpetuate the location of this corner:**

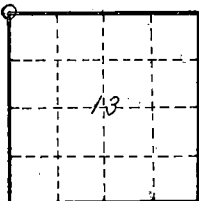
At the point determined for the location of the corner I emplaced a:

GALVANIZED IRON PIPE, THREE FEET LONG, ONE INCH IN DIAMETER, WITH ALUMINUM CAP DENOTED AS, "KIMBERLY-CLARK CORP. T34N 11, 12, 13, 14 R13E SPERHAKE RLS 463 11/1/63."

The pipe is witnessed by:

W. Pine 13 S 61°W 449 links. (SCRIBED S14 NBT).  
Telegraph pole N 66°W 146 links. (SCRIBED S11).

**Description as to how corner was located:** No evidence of original corner present. Therefore, planned to set by double proportionate measurement. For the north-south position: The section corner one mile north and the quarter section corner one half mile south have been previously established with a distance between them of 117.91 chains. Proportionately, therefore, the north-south position of 11, 12, 13, 14, would be 39.30 1/3 chains north of the quarter section corner between 13 and 14, and 78.60 2/3 chains south of the corner of 1, 2, 11, 12. For the east-west position; The section corners one mile east and one mile west have been previously established with a distance between them of 155.46 chains. The record distance was 159.50 chains. The record length of the line between 12 and 13 was 79.50 chains. Thus, the actual length should be 77.49 chains. According to the survey map of the Soo Line Railroad the corner of 11, 12, 13, 14, should be 121 feet east of the center line of the railroad. If it is so emplaced the actual distance from 11, 12, 13, 14, to the range line corner of 12 and 13 would be 77.43 chains. As this difference of 6 links is so negligible, I have accepted the survey map of the railroad, since it was made prior to 1900, most likely at a time when the original evidence of the corner was still present. Thus, the corner of 11, 12, 13, 14, has been set 39.30 1/3 chains north of the quarter section corner between 13 and 14, and 77.43 chains west of the range line corner of 12 and 13.



O = Corner monument restored

Subscribed & sworn to before me this 25day of Aug 1965 Anna Peterson

NOTARY PUBLIC, FOREST CO., WIS.  
COM. EXPIRES 10/31/75

Resident witnesses \_\_\_\_\_

Dated at Crandon, Wisconsin, this 25 day of Aug, 19 64.

Signature \_\_\_\_\_

Title Registered Land Surveyor Registration No. 463

Office of Reg. of Deeds County of Forest

I hereby certify that the within instrument was filed in this office for record on the 25 day of Aug 19 64, and was filed in Book No. \_\_\_\_\_ Page No. \_\_\_\_\_ of County Records.

Surveyor's Seal

Signature Anna Peterson Title Reg. of Deeds

43413110000

88935

Index No.

5421  
221

State of Wisconsin

County of FOREST

ss. RESTORATION OF LOST ORIGINAL GOVERNMENT SURVEY CORNER.

I NEAL SPERHAKE, do hereby certify that on the FIRST day of NOVEMBER, 19 65, I established the NORTH QUARTER SECTION CORNER OF SECTION 13, TOWNSHIP 34 NORTH, RANGE 13 EAST, Fourth Principal Meridian. as described hereon.

**History:** This corner was established during the original survey of this township, as noted in the original field notes for the original survey of T34N-R13E, 4th. p.m.

**Description of monument and accessories I established to perpetuate the location of this corner:**

At the point determined for the location of the corner I emplaced a:

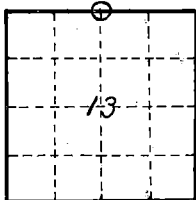
GALVANIZED IRON PIPE, THREE FEET LONG, ONE INCH IN DIAMETER, WITH ALUMINUM CAP DENOTED AS, "KIMBERLY-CLARK CORP. T34N  $\frac{1}{4}$  BTWN. 12 & 13 R13E SPERHAKE RLS 463 11/1/63."

The pipe is witnessed by:

Cherry 6 N  $45^{\circ}$ E 104 $\frac{1}{2}$  links. (SCRIBED  $\frac{1}{4}$ S 12 NBT).

Cherry 4 S  $38^{\circ}$ E 79 links. (SCRIBED  $\frac{1}{4}$ S 13 NBT).

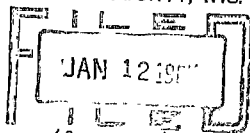
**Description as to how corner was located:** No evidence of original corner present. Thus, set by proportionate measurement. The section corners  $\frac{1}{2}$  mile east and west have been previously established with a distance of 77.43 chains between them. Thus, set the quarter corner 38.71 $\frac{1}{2}$  chains from either corner and on a straight line between them.



O = Corner monument restored

89572

REGISTERED OFFICE  
FOREST COUNTY, WIS.



*Anna Peterson* Register of Deeds

Resident witnesses

Dated at Crandon, Wisconsin, this 12 day of January, 1965.

Signature

Title Registered Land Surveyor Registration No. 463

~~Witnessed by~~ ~~County of~~ signed & sworn to, I hereby certify that the within instrument was ~~filed in this~~ ~~office for record~~ on the 12 day of Jan. 1965. ~~1965~~ ~~was filed in Book No.~~ ~~of County Records.~~ ~~Page No.~~

Surveyor's Seal

Signature Anna Peterson Title Notary Public

43413120020

Index No.

5-23  
21

# CERTIFIED LAND CORNER RESTORATION

Index No. J-29  
**J 24**

State of Wisconsin }  
County of Forest } ss.

History of original corner establishment:

No evidence of any previous corner.

I Glen Barker, do hereby  
certify that on the 15th day  
of September, 1982, I ~~found~~  
~~restored~~ Set the E 1/16  
corner of Sections 12, 13  
Township 34, North, Range  
13 East, Fourth Principal Meridian,  
as described hereon; and that from this evidence  
I established a new monument and accessories  
as described hereon to perpetuate the original  
location of this corner.


Description of corner evidence found:

Total distance from section corner 12-13-7 & 18, T34N R13, 14E to 1/4 corner between  
Sections 12 & 13 is 2552.29 ft. at bearing S89-58-34W. Set E 1/16 1276.14 ft. inter-  
mediate.

Resident witnesses:

Jim Clafilin - RLS

H. Wagoner



Description of monument and accessories I established to perpetuate the original location of this corner.

Set a 1" iron pipe with 2" alloy cap stamped:

S1682

Monument projects 18" above ground.

T34N R13E

Marked NBTs:

Black spruce 5" N64W 8.32 ft.

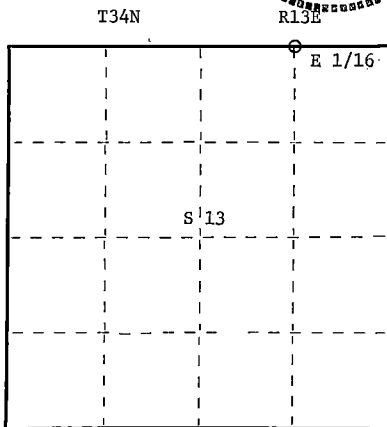
E 1/16 S 12

White spruce 5" S61E 21.23 ft.

S 13

Scribed 1/16 - BT

CPI - 1982



○ = Corner monument restored.

Dated at Rhineland, Wis., this 30th day of December, 1982.

Signature Glen Barker Title Registered Land Surveyor Registration No. S1682  
(County Surveyor, Registered Land Surveyor, or other duly authorized official)

Office of Register of Deeds, County of Forest I hereby certify that the within  
instrument was filed in this office for record on the 16th day of February, 1983  
at 10:30 o'clock A. M.

Eugene Staszay  
(Register of Deeds)

By \_\_\_\_\_ Deputy

DOCUMENT NO. **122899**

434.13 12/20/14

State of Wisconsin }  
County of FOREST } ss.

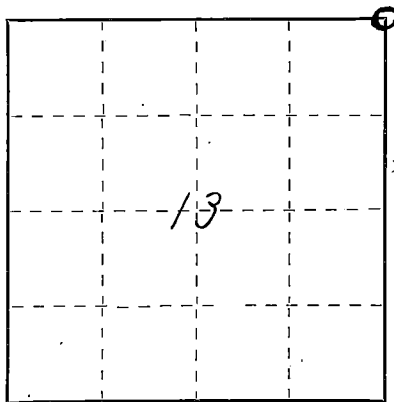
I, NEAL SPERHAKE, do hereby certify that on the FOURTEENTH day of NOVEMBER, 1961, I found evidence of the NORTHEAST SECTION corner of SECTION 13 Township 34, North, Range 13 EAST, Fourth Principal Meridian, as described hereon; and that from this evidence I established a new monument and accessories as described hereon to perpetuate the original location of this corner.

Resident witnesses:

Les. Hillberg - Crandon

Richard Piontek - Waubesa

David Seaburg - Laona



○ = Corner monument restored.

# CERTIFIED LAND CORNER RESTORATION

History of original corner establishment:

This corner can also be described as: THE SECTION CORNER COMMON TO SECTIONS 12 AND 13, T34N-R13E, AND SECTIONS 7 AND 18, T34N-R14E, 4TH P.M. SEE ALSO J1-T34-R13

This corner was established during the original survey of this township, as noted in the Original Field Notes for the Original Survey of T34N-R13E, 4th P.M.

Description of corner evidence found:

The stump of the original bearing tree, described in the original field notes as,

"Hemlock 14 S62E 19 links"

is still present at this date, with a portion of the original scribe marks still visible.

Description of monument and accessories I established to perpetuate the original location of this corner.

At the site of the original post, as determined from the existing original bearing tree noted above, I emplaced a "GALVANIZED IRON PIPE, THREE FEET LONG, ONE INCH IN DIAMETER, WITH AN ALUMINUM CAP DENOTED AS, 'KIMBERLY-CLARK CORP T34N 12, 13, 7, 18, R13-14E SPERHAKE RLS 463 11-14-61'".

The pipe is witnessed by:

Elm 8 N41°E 51 links. (Scribed S 7 NBT).  
Maple 4 S45°E 49 links. (Scribed S18 NBT).  
Elm 7 N58°W 52 links. (Scribed S12 NBT).  
Elm 7 S43°W 22 links. (Scribed S13 NBT).

Dated at Crandon, Wis., this 11th day of Feb, 1963.

Signature [Signature] Title Registered Land Surveyor Registration No. S-463  
(County Surveyor, Registered Land Surveyor, or other duly authorized official)

Office of Register of Deeds, County of Forest, I hereby certify that the within instrument was filed in this office for record on the 11th day of Feb, 1963 at 10 o'clock A M. 86839

Anna Peterson (Register of Deeds) SUBSCRIBED & SWORN TO BEFORE ME THIS 11th DAY OF FEB 1963  
Anna Peterson Notary Public, Forest Co., Wis  
Com. exp. 10/31/65

By \_\_\_\_\_ Deputy

# CERTIFIED LAND CORNER RESTORATION

Index No. K-11

**K 11**

State of Wisconsin }  
County of Forest } ss.

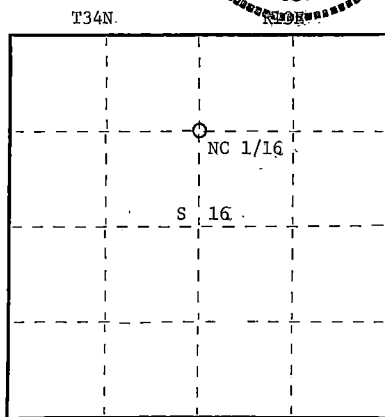

History of original corner establishment:  
No evidence of any previous corner.

I, Glen Barker, do hereby  
certify that on the 19th day  
of September, 19 83, I ~~established~~  
~~re-established~~ the NC 1/16  
corner of Section 16  
Township 34, North, Range  
13 East, Fourth Principal Meridian,  
as described hereon; and that from this evidence  
I established a new monument and accessories  
as described hereon to perpetuate the original  
location of this corner.

Resident witnesses:

J. Claflin - RLS

H. Wagoner



○ = Corner monument restored.

Description of corner evidence found:  
Total distance from 1/4 corner between Section 9 & 16 to C 1/4 Section 16 is 2654.06 ft.  
Set: NC 1/16 1327.03 ft. intermediate.

Description of monument and accessories I established to perpetuate the original location of this corner.  
Set a 1" iron pipe with 2" diameter alloy cap stamped:

Monument projects 18" above ground

Marked NETs.

Sugar 6" N13E 25.00 ft.  
Sugar 6" S71E 26.05 ft.

Scribed 1/16 - B.T.

S1682

T34N R13E

S 16

NC 1/16

CPI - 1983

Dated at Rhineclander, Wis., this 23rd day of November, 1983

Signature Glen Barker Title Registered Land Surveyor Registration No. S1682  
(County Surveyor, Registered Land Surveyor, or other duly authorized official)

Office of Register of Deeds, County of Forest, I hereby certify that the within  
instrument was filed in this office for record on the 13th day of December, 19 83  
at 10:30 o'clock A. M.

Eugene Stetson  
(Register of Deeds)  
By \_\_\_\_\_ Deputy

DOCUMENT NO. **124854**

Stock No. 26272



FORM 985

43413163020

# CERTIFIED LAND CORNER RESTORATION

Index No. K-12  
**K 12**

State of Wisconsin }  
County of Forest } ss.

History of original corner establishment:

3" squared cedar post by Kimberly Clark not of record.

I, Glen Barker, do hereby  
certify that on the 23rd day  
of September, 1983, I ~~found~~ found Estab.  
~~evidence of the~~ NE 1/4  
corner of Section 16  
Township 34, North, Range  
13 East, Fourth Principal Meridian,  
as described hereon; and that from this evidence  
I established a new monument and accessories  
as described hereon to perpetuate the original  
location of this corner.

Description of corner evidence found:  
Corner established by subdivision of the NE 1/4.  
Location of NE 1/16 is 1330.68 ft. of EC 1/16 and 1314.91 ft. of NC 1/16.

Resident witnesses:

J. Claflin - RES.

H. Wagoner



Description of monument and accessories I established to perpetuate the original location of this corner.

Set a 1" iron pipe with 2" diameter alloy cap stamped:

Marked NBTs.

Sugar 10" N38E 31.81 ft.

Sugar 10" S10W 10.85 ft.

Scribed 1/16 - B.T.

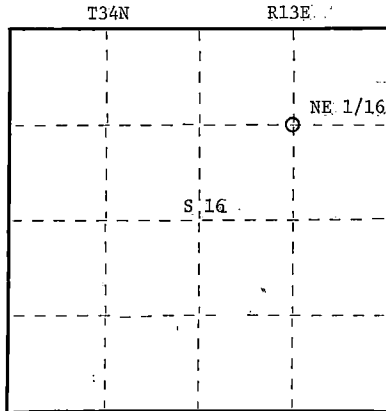
S1682

T34N R13E

NE 1/16 S 16

CPI - 1983

FORM 985  
N.C.S. - County  
Stock No. 26272



○ = Corner monument restored.

Dated at Rhineland, Wis., this 23rd day of November, 1983.

Signature Glen Barker Title Registered Land Surveyor Registration No. S1682

(County Surveyor, Registered Land Surveyor, or other duly authorized official)

Office of Register of Deeds, County of Forest I hereby certify that the within  
instrument was filed in this office for record on the 13th day of December, 1983  
at 10:30 o'clock A. M.

Eugene Stutzman  
(Register of Deeds)

DOCUMENT NO. **124855**

By \_\_\_\_\_ Deputy

43413163010

State of Wisconsin  
County of FOREST

ss. ESTABLISHMENT OF QUARTER - QUARTER SECTION CORNER BETWEEN  
ORIGINAL GOVERNMENT SURVEY CORNERS.

I NEAL SPERHAKE, do hereby certify that on the TWENTY-EIGHTH day of OCTOBER,  
19 63, I established the NORTH ONE SIXTEENTH CORNER BETWEEN SECTIONS 15 AND 16, TOWNSHIP 34  
NORTH, RANGE, 13 EAST, Fourth Principal Meridian,  
as described hereon.

History: There is no record of this corner having ever been previously established.

Description of monument and accessories I established to perpetuate the location of this corner:

At the point determined for the location of the corner I emplaced a:

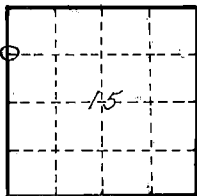
GALVANIZED IRON PIPE, THREE FEET LONG, ONE INCH IN DIAMETER, WITH ALUMINUM CAP DENOTED AS,  
"KIMBERLY CLARK CORP. T34N N 1/16 BTWN. 15 & 16 R13E SPERHAKE RLS 463 10/28/63."

The pipe is witnessed by:

Maple 5 N 79°W 33½ links. (SCRIBED S16 BT).

Maple 5 N 41°E 45½ links. (SCRIBED S15 BT).

Description as to how corner was located: The section corner ¼ mile north and the quarter corner  
¼ mile south have been previously established with a distance of 40.53  
chains between them. Thus, set the N 1/16 corner 20.26½ chains from  
either corner and on a straight line between them.



O = Corner monument  
restored

Subscribed & sworn to before me this 25  
day of Aug 1964

Anna Peterson

Notary Public, Forest Co., Wis  
Com. expires 10/31/65

Resident witnesses

Dated at Crandon, Wisconsin, this 25  
day of Aug, 19 64.

Signature Neal Sperhake

Title Registered Land Surveyor Registration No. 463

Office of Reg. of Deeds County of Forest

I hereby certify that the within instrument was filed in this  
office for record on the 25 day of Aug  
19 64, and was filed in Book No. 43413163000 Page No. 13  
of County Records.

Surveyor's Seal

Signature Anna Peterson Title Reg. of Deeds

43413163000

88981

Index No.

K-13  
13



# CERTIFIED LAND CORNER RESTORATION

Index No. K-22

**K 22**


State of Wisconsin }  
County of Forest } ss.

History of original corner establishment:  
No evidence of any previous corner.

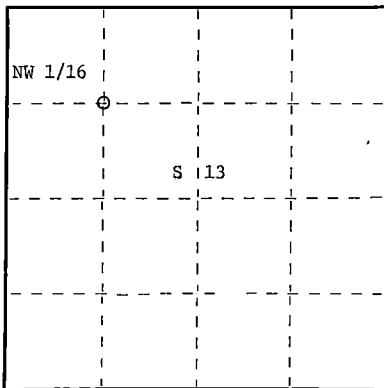
I Glen Barker, do hereby  
certify that on the 10th day  
of Sept., 19 82, I found  
~~evidence of the~~ NW 1/16  
corner of Section 13  
Township 34, North, Range  
13 East, Fourth Principal Meridian,  
as described hereon; and that from this evidence  
I established a new monument and accessories  
as described hereon to perpetuate the original  
location of this corner.

Resident witnesses:  
Jim Claflin - RLS

H. Wagoner



T34N R13



○ = Corner monument restored.

Description of corner evidence found:

Corner established by subdivision of the NW 1/4. Location of NW 1/16 is N89-37-21W 1267.96 ft. of NC 1/16 and N0-36-28E 1300.48 ft. of WC 1/16.

Description of monument and accessories I established to perpetuate the original location of this corner.

Set a 1" iron pipe with 2" diameter alloy cap stamped:

S1682

Monument projects 18" above ground.

T34N R13E

Marked NBTs:

White spruce 5" N20E 54.85 ft.

S 13

Bl. Cherry 7" N61E 41.0 ft.

NW 1/16

Scribed 1/16 - B.T.

CPI - 1982

Dated at Rhineland, Wis., this 30th day of December, 19 82

Signature Glen Barker Title Registered Land Surveyor Registration No. S1682  
(County Surveyor, Registered Land Surveyor, or other duly authorized official)

Office of Register of Deeds, County of Forest. I hereby certify that the within  
instrument was filed in this office for record on the 16th day of February, 19 83  
at 10:30 o'clock A. M.

Eugene Stutzman  
(Register of Deeds)

DOCUMENT NO.

**122900**

By \_\_\_\_\_ Deputy

1143413133030

# CERTIFIED LAND CORNER RESTORATION

Index No. K-23  
**K 23**


State of Wisconsin }  
County of Forest } ss.

I Glen Barker, do hereby  
certify that on the 8th day  
of September, 1982, I ~~located~~  
~~XXXXXX~~ the NC 1/16  
corner of Section 13  
Township 34, North, Range  
13 East, Fourth Principal Meridian,  
as described hereon; and that from this evidence  
I established a new monument and accessories  
as described hereon to perpetuate the original  
location of this corner.

Resident witnesses:

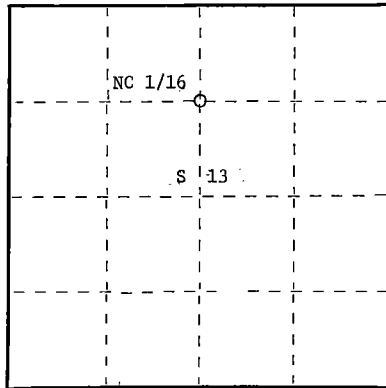
Jim Claflin - RLS

H. Wagoner



T34N

R13E



○ = Corner monument restored.

History of original corner establishment:

No evidence of any previous corner.

Description of corner evidence found:

Total distance from 1/4 corner between sections 12 & 13 T34N R13E to C1/4 section 13 is  
2611.52 ft.. at bearing S0-51-00W.  
Set NC1/16 1305.76 ft. intermediate.

Description of monument and accessories I established to perpetuate the original location of this corner.

Set a 1" iron pipe with 2" alloy cap stamped:

S1682

Monument projects 18" above ground.

T34N R13E

Marked NETs:

Sugar 6" S56W 22.53 ft.

S 13

Sugar 6" S89E 25.45 ft.

NC 1/16

Scribed 1/16 - B.T.

CPI - 1982

Dated at Rhinelander, Wis., this 30th day of December, 19 82.

Signature Glen Barker Title Registered Land Surveyor Registration No. S1682  
(County Surveyor, Registered Land Surveyor, or other duly authorized official)

Office of Register of Deeds, County of Forest, I hereby certify that the within  
instrument was filed in this office for record on the 16th day of February, 19 83.  
at 10:30 o'clock A. M.

Eugene Stagny  
(Register of Deeds)  
By \_\_\_\_\_ Deputy

DOCUMENT NO. **122901**

FORM 905 N. S. MILLER CO. MINNEAPOLIS

43413 133020

# CERTIFIED LAND CORNER RESTORATION

Index No. K-29  
**R 24**


State of Wisconsin }  
County of Forest } ss.

I, Glen Barker, do hereby  
certify that on the 10th day  
of September, 1982, I ~~restored~~  
~~evidence of the~~ NE 1/16  
corner of Section 13  
Township 34, North, Range  
13 East, Fourth Principal Meridian,  
as described hereon; and that from this evidence  
I established a new monument and accessories  
as described hereon to perpetuate the original  
location of this corner.

Resident witnesses:

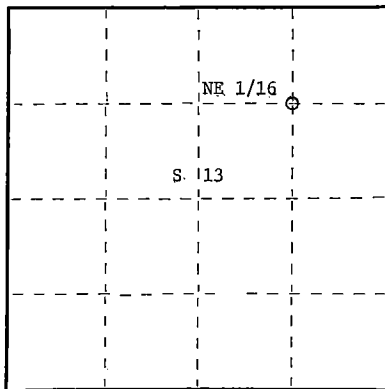
Jim Claflin - RLS

H. Wagoner



T34N

R13E



○ = Corner monument restored.

History of original corner establishment:

No evidence of any previous corner.

Description of corner evidence found:

Corner established by subdivision of the NE 1/4 Section 13.  
Location of NE 1/16 is N1-04-39E 1312.18 ft. of EC 1/16 and S89-40-19E 1270.85 ft. of  
NC 1/16.

Description of monument and accessories I established to perpetuate the original location of this corner.

Set a 1" iron pipe with 2" diameter alloy cap stamped:

S1682

Monument projects 18" above ground.

T34N R13E

Marked NBTs:

S 13

Aspen 5" N26E 6.53 ft.

NE 1/16

Aspen 5" S50E 17.09 ft.

Scribed 1/16 - B.T.

CPI - 1982

Dated at Rhineland, Wis., this 30th day of December, 19 82.

Signature Glen Barker Title Registered Land Surveyor Registration No. S1682  
(County Surveyor, Registered Land Surveyor, or other duly authorized official)

Office of Register of Deeds, County of Forest, I hereby certify that the within  
instrument was filed in this office for record on the 16th day of February, 19 83  
at 10:30 o'clock A. M.

Eugene Stearns  
(Register of Deeds)

DOCUMENT NO.

**122902**

By \_\_\_\_\_ Deputy

# CERTIFIED LAND CORNER RESTORATION

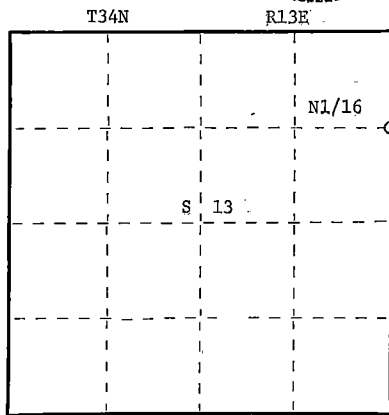
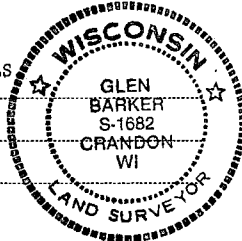
Index No. KE-25  
**K 25**

State of Wisconsin } ss.  
County of Forest

I Glen Barker, do hereby  
certify that on the 13th day  
of September, 19 82, I ~~restored~~  
~~restored~~ evidence of the N1/16  
corner of Sections 13 & 18  
Township 34, North, Range  
13 & 14 East, Fourth Principal Meridian,  
as described hereon; and that from this evidence  
I established a new monument and accessories  
as described hereon to perpetuate the original  
location of this corner.

Resident witnesses:  
Jim Claflin - RLS

H. Wagoner



○ = Corner monument restored.

History of original corner establishment:  
No evidence of any previous survey.

Description of corner evidence found:

Total distance from section corner 12-13-7-18 T34N R13 & 14E to 1/4 corner between  
sections 13 & 18 is 2637.22 ft. at bearing S1-18-10W.  
Set N1/16 1318.61 intermediate.

Description of monument and accessories I established to perpetuate the original location of this corner.

Set a 1" iron pipe with 2" diameter alloy cap stamped:

S1682

Monument projects 12" above ground.

T34N R13E

Marked NBTs:

N1/16 13 18-

Sugar 6" N14W 16.75 ft.

Sugar 5" S48W 12.33 ft.

CPI - 1982

Scribed 1/16 - B.T.

Dated at Rhinelander, Wis., this 30th day of December, 19 82.

Signature Glen Barker Title Registered Land Surveyor Registration No S1682  
(County Surveyor, Registered Land Surveyor, or other duly authorized official)

Office of Register of Deeds, County of Forest, I hereby certify that the within  
instrument was filed in this office for record on the 16th day of February, 19 83  
at 10:30 o'clock A. M.

Eugene Stutzman  
(Register of Deeds)  
By \_\_\_\_\_ Deputy

DOCUMENT NO.

**122903**

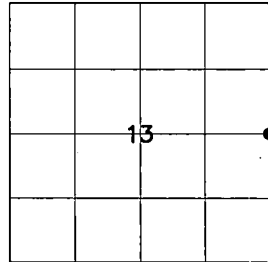
43413133000

U.S. PUBLIC LAND SURVEY MONUMENT RECORD

HISTORY OF ORIGINAL CORNER ESTABLISHMENT AND SUBSEQUENT RESTORATION AND DESCRIPTION OF ANY RECORD, MONUMENT OCCUPATIONAL, TESTIMONIAL OR OTHER EVIDENCE CONSIDERED:

THE ORIGINAL CORNER WAS SET BY ALFRED MILLARD IN 1857 WITH THE ORIGINAL BEARING TREES OF:  
MAPLE 13" N60W 25 LINKS  
YEL BIRCH 14" S58E 26 LINKS  
1987-KELLY FOUND A BED POST AND SOME BEARING TREES AND SET THE 3" ALUMINUM MONUMENT AND ADDITIONAL TIES, N14E 21.20, S50E 26.50, S18E 7.20, S71W 18.80'  
2016-I FOUND THE 3" PIPE WITH THE ALUMINUM CAP AND SET TIES AS SHOWN

● = LOCATION OF CORNER

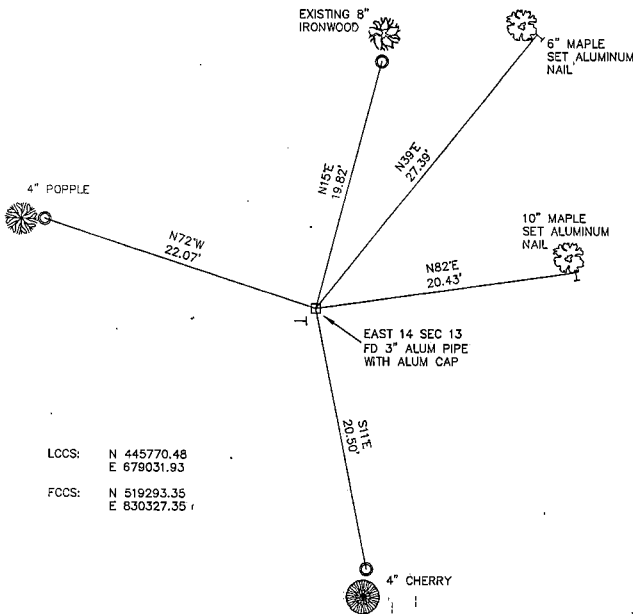


SECTION 13  
TOWNSHIP 34 NORTH, RANGE 12 EAST  
TOWN OF AINSWORTH  
LANGLADE COUNTY, WISCONSIN

CORNER WAS: (CHECK ALL THAT APPLY)

- ☐ RESTORED THROUGH ACCEPTANCE OF AN OBLITERATED EVIDENCE LOCATION
- ☒ RESTORED THROUGH ACCEPTANCE OF A FOUND PERPETUATED LOCATION
- ☐ CONSIDERED A LOST CORNER AND REESTABLISHED THROUGH LOST CORNER PROPORTIONATE METHODS (INCLUDE A PLAN VIEW DRAWING SHOWING DISTANCES AND DIRECTIONS TO OTHER PUBLIC LAND SURVEY CORNERS USED FOR PROPORTIONING AND DETERMINING THE CORNER LOCATION)
- ☐ RESTORED OR REESTABLISHED IN A LOCATION THAT DIFFERS FROM A PREVIOUS RESTORATION OR RE-ESTABLISHMENT (INCLUDE A PLAN VIEW DRAWING AND INDICATE WHAT WAS SET AND/OR FOUND)
- ☐ CHECK IF THERE IS ADDITIONAL INFORMATION ON BACK

DESCRIBE THE MONUMENT AND ACCESSORIES USED TO PERPETUATE THE LOCATION OF THE CORNER. (INCLUDE A PLAN VIEW DRAWING AND INDICATE WHAT WAS SET AND/OR FOUND) ALSO INCLUDE FOUR TIES TO THE SECTION CORNER AND DESCRIPTION OF THE TIES.



○ SET 3/4"X 30" IRON REBAR AT ALL TIE LOCATIONS

BEARINGS REFERENCED TO MAGNETIC

T - WHITE VINYL POST SET


LOCS: N 445770.48  
E 679031.93

FCCS: N 519293.35  
E 830327.35

FOREST COUNTY, WI  
CORTNEY BRITTEN CLEEREMAN  
REGISTER OF DEEDS  
RECEIVED FOR RECORD

APR 27 2018

Time: 10:00 A.M.  
Vol.: Corner Restoration  
Page Number: 67



CHARLEY G. BRINKMEIER

(Type or print name) CERTIFY THAT THE CORNER LOCATION SHOWN ON THIS RECORD WAS DETERMINED BY ME OR UNDER MY DIRECTION AND CONTROL AND THAT THIS U.S. PUBLIC LAND SURVEY MONUMENT RECORD IS CORRECT AND COMPLETE TO THE BEST OF MY KNOWLEDGE AND BELIEF.

SIGNATURE

DATE

INDEX NO.

Stock No. 26272

FORM 985

INCLOSURE

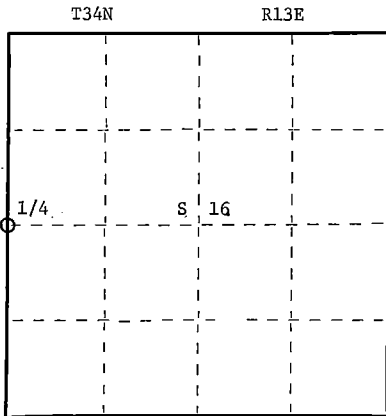

State of Wisconsin }  
County of Forest } ss.

I, Glen Barker, do hereby  
certify that on the 22nd day  
of September, 19 83, I found  
evidence of the Quarter  
corner of Sections 16 & 17  
Township 34, North, Range  
13 East, Fourth Principal Meridian,  
as described hereon; and that from this evidence  
I established a new monument and accessories  
as described hereon to perpetuate the original  
location of this corner.

Resident witnesses:

J. Claflin - RL3E

H. Wagoner



○ = Corner monument restored.

# CERTIFIED LAND CORNER RESTORATION

Index No. L-9

History of original corner establishment:

Original corner established in 1865 by James L. Nowlin, Gov. Deputy Surveyor  
from which birch 8" bears N37W 6 lks and birch 22" S30E 50 lks.

Description of corner evidence found:

Recovered a very old cedar post for N 1/16 between Sections 16 & 17 squared and  
scribed. Ran from old N 1/16 to Section corner 8-9-16-17 for a distance of 1315.34 ft.  
Doubled distance (2630.68) from Section corner on extended alignment;  
Set 1/4 corner. From this position found a large sugar 20" with north-south line  
blazes. On the recovered evidence reestablished 1/4 corner.  
Corner sets 2630.68 ft. of Sec. Corner 9-10-16-17 and 2605.18 ft. of Sec. Corner  
9-10-16-17.

Description of monument and accessories I established to perpetuate the original location of this corner.

Set a 2 1/2" A-1 Forest County monument with alloy cap stamped: T34N R13E  
Monument projects 8" above ground.  
Marked NBTs  
Sugar 6" N45W 4.42 ft.)  
Sugar 4" S47E 11.94 ft.)  
Sugar 6" S41W 15.78 ft.) - Scribed 1/4 - B.T.  
Sugar 6" S84W 39.18 ft.)  
Ties to #16 nail center of tree

Dated at Rhineland, Wis., this 23rd day of November, 1983

Signature Glen Barker Title Registered Land Surveyor Registration No. S1682  
(County Surveyor, Registered Land Surveyor, or other duly authorized official)

Office of Register of Deeds, County of Forest, I hereby certify that the within  
instrument was filed in this office for record on the 22nd day of February, 19 84  
at 11:00 o'clock A. M.

Eugene Stangor  
(Register of Deeds)  
By \_\_\_\_\_ Deputy

DOCUMENT NO. 125204

43413172000

FORM 985  
 INCL. 1/1/83  
 Stock No. 26272

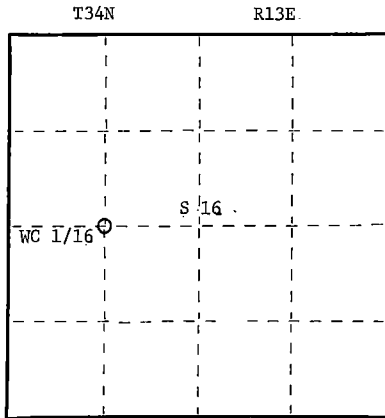

State of Wisconsin }  
 County of Forest } ss.

I, Glen Barker, do hereby  
 certify that on the 23rd day  
 of September, 1983, I found  
 evidence of the WC 1/16  
 corner of Section 16  
 Township 34, North, Range  
13 East, Fourth Principal Meridian,  
 as described hereon; and that from this evidence  
 I established a new monument and accessories  
 as described hereon to perpetuate the original  
 location of this corner.

Resident witnesses:

J. Claflin - RL

H. Wagoner



○ = Corner monument restored.

# CERTIFIED LAND CORNER RESTORATION

Index No. L-19

History of original corner establishment:  
 No evidence of any previous corner.

Description of corner evidence found:

Total distance from 1/4 corner between Sections 16 & 17 to C 1/4 Section 16 is 2558.30 ft.  
 Set WC 1/16 1279.15 ft. intermediate.

Description of monument and accessories I established to perpetuate the original location of this corner.

Set a 1" iron pipe with 2" diameter alloy cap stamped: S1682  
 Monument projects 12" above ground. T34N R13E  
 Marked NBTs WC 1/16 S 16  
 Maple 8" N30E 12.76 ft.  
 Red oak 10" N50W 12.91 ft.  
 Scribed 1/16 - B.T. CPI - 1983

Dated at Rhineland, Wis., this 23rd day of November, 1983

Signature Glen Barker Title Registered Land Surveyor Registration No. S1682  
 (County Surveyor, Registered Land Surveyor, or other duly authorized official)

Office of Register of Deeds, County of Forest, I hereby certify that the within  
 instrument was filed in this office for record on the 13th day of December, 1983  
 at 10:30 o'clock A. M.

Eugene Stearns  
 (Register of Deeds)  
 By \_\_\_\_\_ Deputy

DOCUMENT NO. **124856**

43413162030

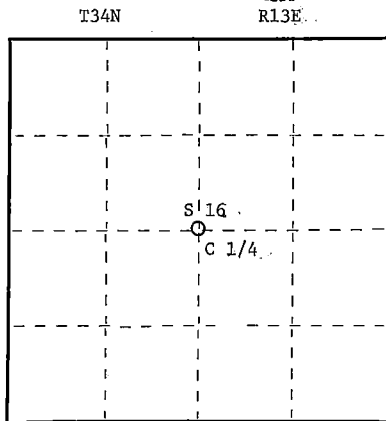

State of Wisconsin }  
County of Forest } ss.

I, Glen Barker, do hereby  
certify that on the 19th day  
of September, 1983, I ~~found~~ found Estab.  
~~evidence of the~~ C 1/4  
corner of Section 16  
Township 34, North, Range  
13 East, Fourth Principal Meridian,  
as described hereon; and that from this evidence  
I established a new monument and accessories  
as described hereon to perpetuate the original  
location of this corner.

Resident witnesses:

J. Claflin - RL

H. Wagoner



○ = Corner monument restored.

# CERTIFIED LAND CORNER RESTORATION

Index No. L-11 **II**

History of original corner establishment:  
No evidence of any previous corner.

Description of corner evidence found:  
Corner established by subdivision of Section 16.  
Corner sets 2654.06 ft. of N 1/4 corner  
2637.04 ft. of E 1/4 corner  
2637.04 ft. of S 1/4 corner and  
2558.31 ft. of W 1/4 corner

Description of monument and accessories I established to perpetuate the original location of this corner.  
Set a 2 1/2" aluminum A-1 monument with alloy cap stamped: S1682  
Monument projects 24" above ground. T34N R13E  
Marked NBTs: C 1/4 S 16  
Sugar 9" N2°W 6.80 ft.  
Sugar 7" S54E 14.46 ft.  
Yellow birch 8" S78W 6.78 ft.  
Scribed C 1/4 = R.T.  
Ties to #16 nail CPI - 1983

Dated at Rhinelander, Wis., this 23rd day of November, 1983

Signature Glen Barker Title Registered Land Surveyor Registration No. S1682  
(County Surveyor, Registered Land Surveyor, or other duly authorized official)

Office of Register of Deeds, County of Forest, I hereby certify that the within  
instrument was filed in this office for record on the 13th day of December, 1983  
at 10:30 o'clock A. M.

Eugene Stangor  
(Register of Deeds)  
By \_\_\_\_\_ Deputy

DOCUMENT NO. **124857**

43413162020



# CERTIFIED LAND CORNER RESTORATION

Index No. L-12

**C 12**

State of Wisconsin }  
County of Forest } ss.

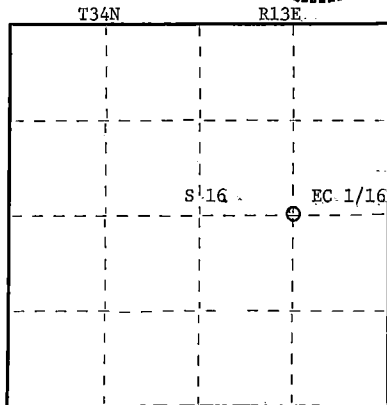
History of original corner establishment:  
No evidence of any previous corner

I, Glen Barker, do hereby  
certify that on the 23rd day  
of September, 1983, I ~~found~~ found Estab.  
evidence of the EC 1/16  
corner of Section 16  
Township 34, North, Range  
13 East, Fourth Principal Meridian,  
as described hereon; and that from this evidence  
I established a new monument and accessories  
as described hereon to perpetuate the original  
location of this corner.

Resident witnesses:

J. Claflin - R.L.S.

H. Wagoner



○ = Corner monument restored.

Description of corner evidence found:

Total distance from 1/4 corner between Sections 15 & 16 to C1/4 Section 16 is 2637.04 ft.  
Set EC 1/16 1318.52 ft. intermediate.

Description of monument and accessories I established to perpetuate the original location of this corner.

Set a 1" iron pipe with 2" diameter alloy cap stamped:	S1682
Monument projects 12" above ground.	T34N R13E
Marked NBTs.	EC 1/16 S 16
Sugar 6" N27W 11.23 ft.	CPI - 1983
Sugar 7" S46W 31.10 ft.	
Scribed 1/16 - B.T.	

Dated at Rhinelander, Wis., this 23rd day of November, 1983

Signature Glen Barker Title Registered Land Surveyor Registration No. S1682  
(County Surveyor, Registered Land Surveyor, or other duly authorized official)

Office of Register of Deeds, County of Forest, I hereby certify that the within  
instrument was filed in this office for record on the 13th day of December, 1983  
at 10:30 o'clock A. M.

Eugene Stratemy  
(Register of Deeds)

DOCUMENT NO. **124858**

By \_\_\_\_\_ Deputy

FORM 985  
Stock No. 26272

43413162010

State of Wisconsin

County of FOREST

ss. RESTORATION OF LOST ORIGINAL GOVERNMENT SURVEY CORNER.

I NEAL SPERHAKE, do hereby certify that on the TWENTY-EIGHTH day of OCTOBER 1963, I established the WEST QUARTER SECTION CORNER OF SECTION 15, TOWNSHIP 34 NORTH, RANGE 13 EAST, Fourth Principal Meridian. as described hereon.

**History:** This corner was established during the original survey of this township, as noted in the original field notes for the original survey of T34N-R13E, 4th. p.m.

**Description of monument and accessories** I established to perpetuate the location of this corner:

At the point determined for the location of the corner I emplaced a:

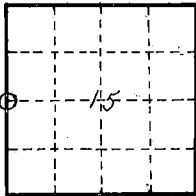
GALVANIZED IRON PIPE, THREE FEET LONG, ONE INCH IN DIAMETER, WITH ALUMINUM CAP DENOTED AS, "KIMBERLY-CLARK CORP. T34N  $\frac{1}{4}$  BTWN. 15 & 16 R13E SPERHAKE RLS 463 10/28/63."

The pipe is witnessed by:

Maple 8 S 37°W 34 links. (SCRIBED  $\frac{1}{4}$ S 16 NBT).

Oak 10 N 86°E 88 $\frac{1}{2}$  links. (SCRIBED  $\frac{1}{4}$ S 15 NBT).

**Description as to how corner was located:** No evidence of original corner present. Thus, set by proportionate measurement. The section corners  $\frac{1}{4}$  mile north and south have been previously established with a distance of 81.06 chains between them. Thus, set the quarter corner 40.53 chains from either corner and on a straight line between them.



O = Corner monument restored

Subscribed & sworn to before me this 25 day of Aug 1964

Anna Peterson

NOTARY PUBLIC, FOREST CO., WIS  
COM. EXPIRES 10/31/65

Resident witnesses \_\_\_\_\_

Dated at Grandon, Wisconsin, this 25 day of Aug, 19 64.

Signature Neal Sperhake

Title Registered Land Surveyor Registration No. 463

Office of Register of Deeds County of Forest

I hereby certify that the within instrument was filed in this office for record on the 25 day of Aug 19 64, and was filed in Book No. \_\_\_\_\_ Page No. \_\_\_\_\_ of County Records.

Surveyor's Seal

Signature Anna Peterson Title \_\_\_\_\_ Reg. of Deeds

43413162000

88979

Index No. 1-13

State of Wisconsin

County of FOREST

ss. RESTORATION OF LOST ORIGINAL GOVERNMENT SURVEY CORNER.

I NEAL SPERHAKE, do hereby certify that on the TWELFTH day of NOVEMBER, 1963, I established the WEST QUARTER SECTION CORNER OF SECTION 14, TOWNSHIP 34 NORTH, RANGE 13 EAST, Fourth Principal Meridian, as described hereon.

History: This corner was established during the original survey of this township, as noted in the original field notes for the original survey of T34N-R13E, 4th. p.m.

Description of monument and accessories I established to perpetuate the location of this corner:

At the point determined for the location of the corner I emplaced a:

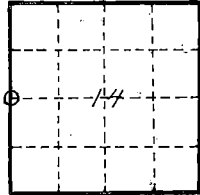
GALVANIZED IRON PIPE, THREE FEET LONG, ONE INCH IN DIAMETER, WITH ALUMINUM CAP DENOTED AS, "KIMBERLY-CLARK CORP. T34N  $\frac{1}{4}$  BTWN. 14 & 15 R13E SPERHAKE RLS 463 11/12/63."

The pipe is witnessed by:

W. Birch 8 S 86°E 18 $\frac{1}{2}$  links. (SCRIBED  $\frac{1}{4}$ S 14 NBT).

W. Birch 7 N 48°W 22 links. (SCRIBED  $\frac{1}{4}$ S 15 NBT).

Description as to how corner was located: No evidence of original corner present. Thus, set by proportionate measurement. The section corners  $\frac{1}{2}$  mile north and south have been previously established with a distance of 74.89 chains between them. Thus, set the quarter corner 37.44 $\frac{1}{2}$  chains from either corner and on a straight line between them.



O = Corner monument restored

Subscribed & sworn to before me this 25 day Aug 1964.

Anna Peterson  
NOTARY PUBLIC, FOREST CO., WIS  
COM. EXPIRES 10/31/65

Resident witnesses

Dated at Grandon, Wisconsin, this 25 day of Aug, 1964.

Signature Neal Sperhake

Title Registered Land Surveyor Registration No. 463

Office of Reg. of Deeds County of Forest

I hereby certify that the within instrument was filed in this office for record on the 25 day of Aug 1964, and was filed in Book No.          Page No.          of County Records.

Surveyor's Seal

Signature Anna Peterson Title Reg. of Deeds

43413152000

88977

Index No.

7-17  
7-17

State of Wisconsin

County of FOREST

ss. RESTORATION OF LOST ORIGINAL GOVERNMENT SURVEY CORNER.

I, NEAL SPERHAKE, do hereby certify that on the SEVENTEENTH day of SEPTEMBER, 19 64, I established the WITNESS CORNER TO THE CENTER QUARTER SECTION CORNER OF SECTION 14, TOWNSHIP 34 NORTH, RANGE 13 EAST, Fourth Principal Meridian, as described hereon.

History: There is no record of this corner having ever been previously established.

Description of monument and accessories I established to perpetuate the location of this corner:

At the point determined for the location of the corner I emplaced a:

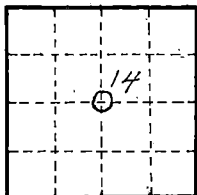
GALVANIZED IRON PIPE, THREE FEET LONG, ONE INCH IN DIAMETER, WITH ALUMINUM CAP DENOTED AS, "KIMBERLY CLARK CORP. T34N C1/4 Section 14 WC - CORNER IS WEST 133.32 FEET - WC."

The pipe is witnessed by:

Elm 6 S 8°W 24 links. (Scribed C1/4 S14 WC. BT).

Elm 5 N 65°W 8 links. (Scribed C1/4 S14 WC. BT).

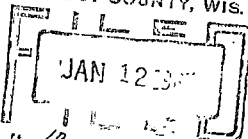
Description as to how corner was located: Two straight lines were run between the four previously established quarter section corners of this section. The intersection of the two lines, which is the position of the center quarter section corner, is in the lake at a point 38.99 chains south of the north quarter section corner, 38.24 chains north of the south quarter section corner, 39.22 chains west of the east quarter section corner and 39.05 chains east of the west quarter section corner. The witness corner to the center of the section was then set on the east-west quarter line on the east bank of the lake, 133.32 feet east of the center of the section.



O = Corner monument restored

89573

FOREST COUNTY, WIS.  
FILE



Anna Peterson, Register of Deeds

Resident witnesses

Dated at Crandon, Wisconsin, this 12 day of Jan., 19 65.

Signature

Title Registered Land Surveyor Registration No. 463

Officer of

County of FOREST signed & sworn to

I hereby certify that the within instrument was filed in the office of the Register of Deeds on the 12 day of Jan. 1965.  
This was filed in Book No. 100 Page No. 100  
of County Records

Surveyor's Seal

Signature Anna Peterson Title Notary Public

4341314202p

Index No.

619  
1-19

State of Wisconsin }  
County of FOREST } ss.

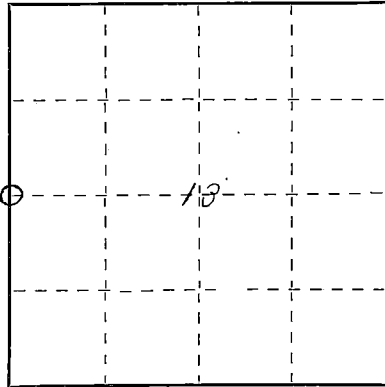
I, NEAL SPERHAKE, do hereby  
certify that on the TWENTY-FIRST day  
of OCTOBER, 1963, I found  
evidence of the WEST QUARTER SECTION  
corner of SECTION 13  
Township 34, North, Range  
13 EAST, Fourth Principal Meridian,  
as described hereon; and that from this evidence  
I established a new monument and accessories  
as described hereon to perpetuate the original  
location of this corner.

Resident witnesses:

.....

.....

.....



○ = Corner monument restored.

# CERTIFIED LAND CORNER RESTORATION

88972

Index No. L-21

L 21

History of original corner establishment:

This corner can also be described as: "THE QUARTER SECTION CORNER COMMON TO SECTIONS  
13 AND 14, T34N-R13E, 4th. p.m.

This corner was established during the original survey of this township, as noted  
in the Original Field Notes for the Original Survey of T34N-R13E, 4th. p.m.

Description of corner evidence found:

The stump of the original bearing tree, described in the original field notes as:

" Cedar 12 N 48°E 20 links."

is still present at this date, with a portion of the original scribe marks still visible.

Description of monument and accessories I established to perpetuate the original location of this corner.

At the site of the original post, as determined from the existing original bearing  
tree noted above, I emplaced a "Galvanized iron pipe, three feet long, one inch in  
diameter, with an aluminum cap denoted as, 'Kimberly-Clark Corp. T34N 1/4 BTWN.  
13 & 14 R13E SPERHAKE RLS 463 10/21/63."

The pipe is witnessed by:

Cedar 6 S 14°E 57 (SCRIBED 1/4 S13 NBT).  
Telegraph Pole S 82°W 22 (SCRIBED 1/4 S14 NBT).

Dated at Grandon, Wis., this 25 day of Aug, 1964.

Signature Neal Sperhake Title Registered Land Surveyor Registration No. 463  
(County Surveyor, Registered Land Surveyor, or other duly authorized official)

Office of Register of Deeds, County of Forest, I hereby certify that the within  
instrument was filed in this office for record on the 25 day of Aug, 1964,  
at 2 o'clock P. M.

Anna Peterson Subscribed & sworn to before me by Neal  
Sperhake this 25 day of Aug 1964  
(Register of Deeds) Anna Peterson  
NOTARY PUBLIC, FOREST CO., WIS  
COM. EXP. 10/31/65

By.....Deputy

Surveyor's  
Seal

43413142000

# CERTIFIED LAND CORNER RESTORATION

Index No. 1-22  
**L 22**

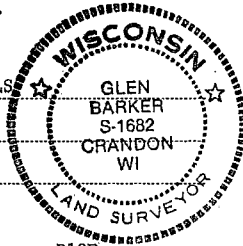
State of Wisconsin }  
County of Forest } ss.

I Glen Barker 8th, do hereby  
certify that on the September day  
of 1982, I found  
evidence of the WC 1/16  
corner of Section 13  
Township 34, North, Range  
13 East, Fourth Principal Meridian,  
as described hereon; and that from this evidence  
I established a new monument and accessories  
as described hereon to perpetuate the original  
location of this corner.

Resident witnesses:

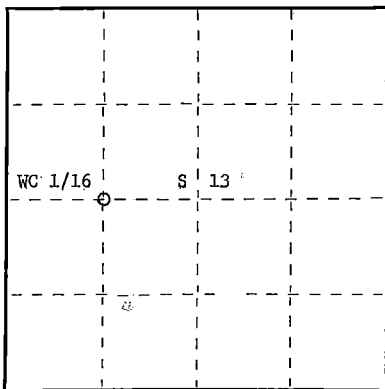
Jim Claflin - RLS

H. Wagoner



T34N

R13E



○ = Corner monument restored.

History of original corner establishment:

No evidence of any previous corner.

Description of corner evidence found:

Total distance from 1/4 corner between sections 13 & 14 to C1/4 section 13 is  
2524.84 ft. at bearing S89-23-03E. Set WC 1/16 1262.42 ft. intermediate.

Description of monument and accessories I established to perpetuate the original location of this corner.

Set a 1" iron pipe with 2" diameter alloy cap stamped:

S1682

Monument projects 18" above ground.

T34N R13E

Marked NBTs:

WC 1/16 S 13

Sugar 5" S60W 11.41 ft.

Sugar 5" S37E 13.70 ft.

CPI - 1982

Scribed 1/16 - BT

Dated at Rhineland, Wis., this 30th day of December, 19 82

Signature Glen Barker Title Registered Land Surveyor Registration No. S1682  
(County Surveyor, Registered Land Surveyor, or other duly authorized official)

Office of Register of Deeds, County of Forest, I hereby certify that the within  
instrument was filed in this office for record on the 16th day of February, 19 83  
at 10:30 o'clock A. M.

Eugene Stetson  
(Register of Deeds)

DOCUMENT NO.

**122904**

By \_\_\_\_\_ Deputy

# CERTIFIED LAND CORNER RESTORATION

Index No. 1-23

**[ 23 ]**

State of Wisconsin }  
County of Forest ss.


History of original corner establishment:  
No evidence of any previous corner.

I Glen Barker, do hereby  
certify that on the 8th day  
of September, 19 82, I found Est..  
~~evidence of the~~ C1/4  
corner of Section 13  
Township 34, North, Range  
13 East, Fourth Principal Meridian,  
as described hereon; and that from this evidence  
I established a new monument and accessories  
as described hereon to perpetuate the original  
location of this corner.

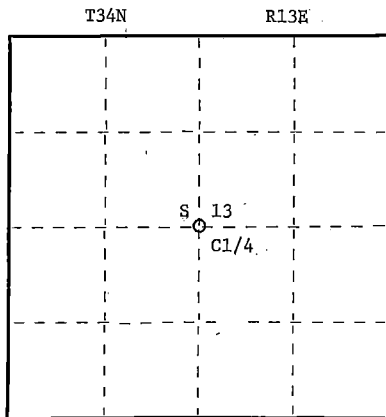
Resident witnesses:

J. Claflin - RLS

H. Wagoner



FORM 985 R. C. MILLER CO., MILWAUKEE



○ = Corner monument restored.

Description of corner evidence found:

Corner established by subdivision of section 13 T34N R13E.

Corner sets S0-51-00W 2611.52 ft. of N1/4 corner N89-23-03W 2531.20 ft. of E1/4 corner, N0-51-00E 2640.34 ft. of S1/4 corner and S89-23-03E 2524.84 ft. of W1/4 corner.

Description of monument and accessories I established to perpetuate the original location of this corner.

Set a 2 1/2" aluminum pipe with alloy cap stamped:

S1682

Monument projects 12" above ground.

T34N R13E

Marked NBTs:

White ash 8" S81W 9.52 ft.

Sugar 7" N88E 4.32 ft.

Sugar 5" S14E 5.68 ft.

Scribed C1/4 - B.T.

S 13

C1/4

CPI - 1982

Dated at Rhineland, Wis., this 30th day of December, 19 82.

Signature Glen Barker Title Registered Land Surveyor Registration No. S1682  
(County Surveyor, Registered Land Surveyor, or other duly authorized official)

Office of Register of Deeds, County of Forest I hereby certify that the within  
instrument was filed in this office for record on the 16th day of February, 19 83  
at 10:30 o'clock A. M.

Eugene J. Statz  
(Register of Deeds)

DOCUMENT NO.

**122905**

By \_\_\_\_\_ Deputy

43413132020

# CERTIFIED LAND CORNER RESTORATION

Index No. L-28

**[ 24 ]**

State of Wisconsin }  
Forest } ss.  
County of \_\_\_\_\_

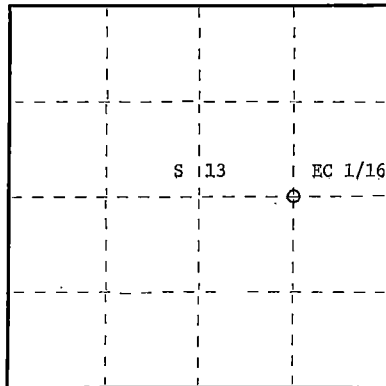
I, Glen Barker, do hereby  
certify that on the 15th day  
of September, 19 82, I ~~found~~ Est.  
evidence of the EC 1/16  
corner of Section 13  
Township 34, North, Range  
13 East, Fourth Principal Meridian,  
as described hereon; and that from this evidence  
I established a new monument and accessories  
as described hereon to perpetuate the original  
location of this corner.

Resident witnesses:  
J. Claflin - RLS  
H. Wagoner



T34N

R13E



○ = Corner monument restored.

History of original corner establishment:

No evidence of any previous corner.

Description of corner evidence found:

Total distance from 1/4 corner between sections 13 & 18 to C 1/4 section 13 is  
2531.20 ft at bearing N89-23-03W. Set EC 1/16 1265.60 ft. intermediate.

Description of monument and accessories I established to perpetuate the original location of this corner.  
Set a 1" iron pipe with 2" diameter alloy cap stamped:

Monument projects 18" above ground

Marked NBTs:

Sugar 6" N88W 5.75 ft.

Sugar 6" N21E 7.58 ft.

Scribed 1/16 - B.T.

S1682

T34N R13E

EC 1/16 S 13

CPI - 1982-

Dated at Wineland, Wis., this 30th day of December, 19 82

Signature Glen Barker Title Registered Land Surveyor Registration No. S1682  
(County Surveyor, Registered Land Surveyor, or other duly authorized official)

Office of Register of Deeds, County of Forest, I hereby certify that the within  
instrument was filed in this office for record on the 16th day of February, 19 83  
at 10:30 o'clock A. M.

Eugene Stitzing  
(Register of Deeds)

DOCUMENT NO.

**122906**

By \_\_\_\_\_ Deputy

43413132010



State of Wisconsin }  
County of FOREST } ss.

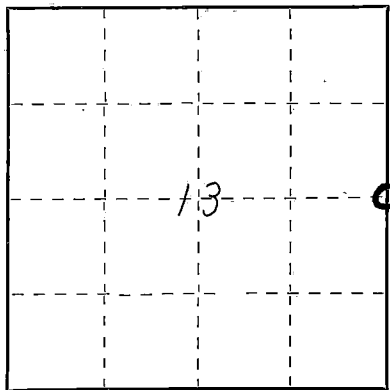
I, NEAL SPERHAKE, do hereby  
certify that on the FOURTEENTH day  
of NOVEMBER, 1961, I found  
evidence of the EAST QUARTER SECTION  
corner of SECTION 13  
Township 34, North, Range  
13 EAST, Fourth Principal Meridian,  
as described hereon; and that from this evidence  
I established a new monument and accessories  
as described hereon to perpetuate the original  
location of this corner.

Resident witnesses:

Les. Hillberg - Crandon

Richard Piontek - Waubesa

David Seaburg - Jaona



○ = Corner monument restored.

# CERTIFIED LAND CORNER RESTORATION

Index No. L-25  
L 25

History of original corner establishment:

This corner can also be described as: THE QUARTER SECTION CORNER BETWEEN SECTIONS  
13, T34N-R13E, AND 18, T34N-R14E, 4TH P.M. SEE ALSO  
L-1 T34N

This corner was established during the original survey of this township, as noted  
in the Original Field Notes for the Original Survey of T34N-R13E, 4th P.M.

Description of corner evidence found:

The stump of the original bearing tree, described in the original field notes as,

"Y. Birch 12 N70E 26"

is still present at this date, with a portion of the original scribe marks still  
visible at the base.

Description of monument and accessories I established to perpetuate the original location of this corner.

At the site of the original post, as determined from the existing original bearing  
tree noted above I emplaced a " GALVANIZED IRON PIPE, THREE FEET LONG, ONE INCH IN  
DIAMETER, WITH AN ALUMINUM CAP DENOTED AS, 'KIMBERLY  
CLARK CORP T34N 1/4 BTWN 13 & 18 R13-14E  
SPERHAKE RLS - 463 11-14-61".

The pipe is witnessed by:

"Maple 12 N71°E 183 links. (Scribed S18 NBT)"  
Nothing else available to witness because of open fields.

Dated at Crandon Wis. this 11th day of Feb., 19 63

Signature [Signature] Title Registered Land Surveyor Registration No. s-463  
(County Surveyor, Registered Land Surveyor, or other duly authorized official)

Office of Register of Deeds, County of Forest, I hereby certify that the within  
instrument was filed in this office for record on the 11th day of Feb., 19 63  
at 10 o'clock AM. 86840

Anna Peterson SUBSCRIBED & SWORN TO BEFORE ME THIS  
(Register of Deeds) 11TH DAY OF FEB. 1963  
Anna Peterson

Notary Public, Forest Co., Wis.  
Comm. expires 10/31/65

By \_\_\_\_\_ Deputy

Surveyors Seal

43413132000

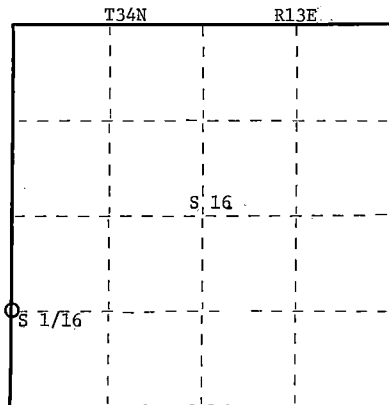

State of Wisconsin }  
 County of Forest ss.

Glen Barker  
 I, do hereby  
 certify that on the 21st day  
 of September, 1983, I found Estab.  
~~corner of the~~ S 1/16  
 corner of Sections 16 & 17  
 Township 34 North, Range  
 13 East, Fourth Principal Meridian,  
 as described hereon; and that from this evidence  
 I established a new monument and accessories  
 as described hereon to perpetuate the original  
 location of this corner.

Resident witnesses:

J. Claflin - RLS

H. Wagoner



○ = Corner monument restored.

# CERTIFIED LAND CORNER RESTORATION

Index No. M-9  
 9

History of original corner establishment:  
 No evidence of any previous corner.

Description of corner evidence found:

Total distance from Section corner 16-17-20-21 to 1/4 corner between Sections 16 & 17  
 is 2605.18 ft.  
 Set S 1/16 1302.59 ft. intermediate.

Description of monument and accessories I established to perpetuate the original location of this corner.

Set a 1" iron pipe with 2" diameter alloy cap stamped: S1682

Marked NBTs: T34N R13E

Sugar 6" N88W 39.45 ft.

Sugar 5" S30W 26.40 ft.

Scribed 1/16 B.T.

S 1/16 17 16

CPI - 1983

Dated at Rhinelander, Wis., this 23rd day of September, 1983

Signature: *Glen Barker* Title: Registered Land Surveyor Registration No. S1682  
 (County Surveyor, Registered Land Surveyor, or other duly authorized official)

Office of Register of Deeds, County of Forest, I hereby certify that the within  
 instrument was filed in this office for record on the 13th day of December, 1983  
 at 10:30 o'clock A.M.

*Eugene Stangor*  
 (Register of Deeds)  
 By: Deputy

DOCUMENT NO. 124859

43413171000

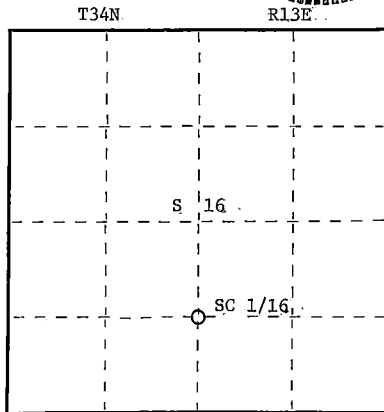

State of Wisconsin }  
 County of Forest } ss.

I, Glen Barker, do hereby  
 certify that on the 26th day  
 of September, 1983, I ~~was~~ was Estab.  
~~evidence of the~~ SC 1/16  
 corner of Section 16  
 Township 34, North, Range  
13 East, Fourth Principal Meridian,  
 as described hereon; and that from this evidence  
 I established a new monument and accessories  
 as described hereon to perpetuate the original  
 location of this corner.

Resident witnesses:

J. Clafflin - RLS

H. Wagoner



○ = Corner monument restored.

# CERTIFIED LAND CORNER RESTORATION

Index No. M-1

History of original corner establishment:  
 No evidence of any previous corner.

Description of corner evidence found:

Total distance from 1/4 corner between Sections 16 & 21 to C 1/4 Section 16 is 2637.04 ft.  
 Set SC 1/16 1318.52 ft. intermediate.

Description of monument and accessories I established to perpetuate the original location of this corner.

Set a 1" iron pipe with 2" diameter alloy cap stamped:

S1682

Monument projects 18" above ground.

T34N R13E

Marked NBTs:

SC 1/16 S 16

Sugar 6" S48W 49.77 ft.

Sugar 6" S89E 27.44 ft.

Scribed 1/16 - B.T.

CPI - 1983

Dated at Rhineland, Wis., this 23rd day of November, 1983

Signature Glen Barker Title Registered Land Surveyor Registration No. S1682

(County Surveyor, Registered Land Surveyor, or other duly authorized official)

Office of Register of Deeds, County of Forest, I hereby certify that the within  
 instrument was filed in this office for record on the 13th day of December, 19 83  
 at 10:30 o'clock A. M.

Eugene H. Stang  
 (Register of Deeds)

DOCUMENT NO. 124860

By \_\_\_\_\_ Deputy

43413161020

State of Wisconsin

County of FOREST

ss. ESTABLISHMENT OF QUARTER - QUARTER SECTION CORNER BETWEEN ORIGINAL GOVERNMENT SURVEY CORNERS.

I NEAL SPERHAKE, do hereby certify that on the TWENTY-EIGHTH day of OCTOBER, 19 65, I established the SOUTH ONE SIXTEENTH CORNER BETWEEN SECTIONS 15 AND 16, TOWNSHIP 34 NORTH, RANGE 13 EAST, Fourth Principal Meridian, as described hereon.

History: There is no record of this corner having ever been previously established.

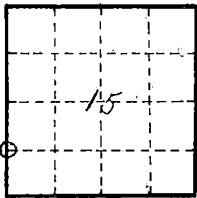
Description of monument and accessories I established to perpetuate the location of this corner:  
At the point determined for the location of the corner I employed a:

GALVANIZED IRON PIPE, THREE FEET LONG, ONE INCH IN DIAMETER, WITH ALUMINUM CAP DENOTED AS, "KIMBERLY CLARK CORP. T34N S 1/16 BTWN. 15 & 16 R13E SPERHAKE RLS 463 10/28/63."

The pipe is witnessed by:

Maple 5 N 72°W 21½ links. (SCRIBED S16 BT).  
Y. Birch 6 S 83°E 30 links. (SCRIBED S15 BT).

Description as to how corner was located: The section corner ¼ mile south and the quarter corner ¼ mile north have been previously established with a distance of 40.53 chains between them. Thus, set the S 1/16 corner 20.26½ chains from either corner and on a straight line between them.



O = Corner monument restored

Subscribed & sworn to before me this 25 day of Aug 1964

Anna Peterson  
Register Notary Public, Forest Co., Wis  
Com. expires 10/31/65

88980

Resident witnesses

Dated at Crandon, Wisconsin, this 25 day of Aug, 19 64.

Signature Neal Sperhake

Title Registered Land Surveyor Registration No. 463

Office of Reg. of Deeds County of Forest

I hereby certify that the within instrument was filed in this office for record on the 25 day of Aug, 19 64, and was filed in Book No. 43413161000 Page No. 13 of County Records.

Surveyor's Seal

Signature Anna Peterson Title Reg. of Deeds

43413161000

Index No.

M-13

State of Wisconsin  
County of FOREST

ss. ESTABLISHMENT OF QUARTER - QUARTER SECTION CORNER BETWEEN  
ORIGINAL GOVERNMENT SURVEY CORNERS.

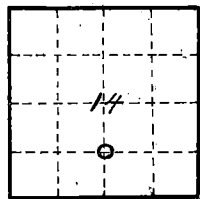
I NEAL SPERHAKE, do hereby certify that on the SEVENTH day of OCTOBER,  
19 64, I established the SOUTH ONE SIXTEENTH CORNER ON THE NORTH-SOUTH QUARTER LINE OF SECTION  
14, TOWNSHIP 34 NORTH, RANGE 13 EAST, Fourth Principal Meridian.  
as described hereon.

History: There is no record of this corner having ever been previously established.

Description of monument and accessories I established to perpetuate the location of this corner:

At the point determined for the location of the corner I emplaced a:  
GALVANIZED IRON PIPE, THREE FEET LONG, ONE INCH IN DIAMETER, WITH ALUMINUM CAP DENOTED AS,  
"KIMBERLY CLARK CORP. T34N S 1/16 OF SEC. 14 R13E SPERHAKE RLS 463 10/7/64."  
The pipe is witnessed by:  
W. Birch 6 N 71°E 78½ links. (SCRIBED S14 BT).

Description as to how corner was located: The center of the section and the south quarter  
section corner of section 14 have been previously established with  
a distance between them of 38.24 chains. The south 1/16th. corner  
was set 19.12 chains from either corner and on a straight line  
between them.



O = Corner monument  
restored

89574  
REGISTERED OFFICE  
FOREST COUNTY, WIS.  
FILED  
JAN 12 1965  
FILED  
Anna Peterson, Notary Public

Resident witnesses \_\_\_\_\_

Dated at Crandon, Wisconsin, this 12  
day of January, 19 65.

Signature Neal Sperhake

Title Registered Land Surveyor Registration No. 463

~~Witnesses~~ ~~County~~ signed & sworn  
I hereby certify that the within instrument was ~~filed in this~~  
~~office for record~~ on the 12 day of Jan.  
19 65, and was filed in Book No.        Page No.         
of County Records.

Surveyor's Seal

Signature Anna Peterson Title Notary Public

43413141010

Index No. M-19  
67

State of Wisconsin  
County of FOREST

ss. ESTABLISHMENT OF QUARTER - QUARTER SECTION CORNER BETWEEN  
ORIGINAL GOVERNMENT SURVEY CORNERS.

I NEAL SPERHAKE, do hereby certify that on the EIGHTEENTH day of NOVEMBER,  
19 63, I established the SOUTH ONE SIXTEENTH CORNER BETWEEN SECTIONS 13 AND 14, TOWNSHIP 34  
NORTH, RANGE 13 EAST, Fourth Principal Meridian,  
as described hereon.

History: There is no record of this corner having ever been previously established.

Description of monument and accessories I established to perpetuate the location of this corner:

At the point determined for the location of the corner I emplaced a:

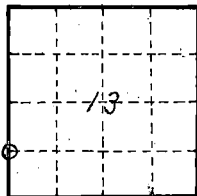
GALVANIZED IRON PIPE, THREE FEET LONG, ONE INCH IN DIAMETER, WITH ALUMINUM CAP DENOTED AS,  
"KIMBERLY CLARK CORP. T34N S 1/16 BTWN. 13 & 14 R13E WC - Corner is East 30 Feet - WC."

The pipe is witnessed by:

Elm 8 S 85°W 51 links. (SCRIBED S14 WC BT).

B. Cherry 12 N 67°E 122 links. (SCRIBED S13 WC BT).

Description as to how corner was located: The section corner  $\frac{1}{4}$  mile south and the quarter corner  
 $\frac{1}{4}$  mile north have been previously established with a distance of 39.82  
chains between them. Thus, set the S 1/16 corner 19.91 chains from either  
corner and on a straight line between them.



O = Corner monument  
restored

Subscribed & sworn to before me this 25 day of Aug 1964

Anna Peterson  
NOTARY PUBLIC, FOREST CO., WIS  
COM. EXPIRES 10/31/65

Resident witnesses \_\_\_\_\_

Dated at Grandon, Wisconsin, this 25  
day of Aug, 19 64.

Signature \_\_\_\_\_

Title Registered Land Surveyor Registration No. 463

Office of Reg. of Deeds \_\_\_\_\_ County of Forest

I hereby certify that the within instrument was filed in this  
office for record on the 25 day of Aug  
19 64, and was filed in Book No. \_\_\_\_\_ Page No. \_\_\_\_\_  
of County Records.

Surveyor's Seal

Signature Anna Peterson Title Reg. of Deeds

43413141600

88973

Index No.

M-21  
21

# CERTIFIED LAND CORNER RESTORATION

Index No. M-22

**M 22**


State of Wisconsin }  
County of Forest } ss.

History of original corner establishment:  
No evidence of any previous corner.

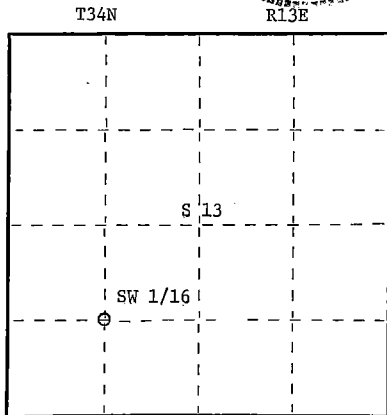
I Glen Barker, do hereby  
certify that on the 8th day  
of September, 19 82, I found Est.  
~~existence of the SW 1/16~~  
corner of Section 13  
Township 34, North, Range  
13 East, Fourth Principal Meridian,  
as described hereon; and that from this evidence  
I established a new monument and accessories  
as described hereon to perpetuate the original  
location of this corner.

Resident witnesses:  
Jim Claflin - RLS

H. Wagoner



FORM 985 R. C. MILLER CO., MILWAUKEE



○ = Corner monument restored.

Description of corner evidence found:

Corner established by subdivision of the SW 1/4. Location of the SW 1/16 is  
S0-47-32W 1318.42 ft of WC 1/16 and N89-18-17W 1261.08 ft. of SC 1/16.

Description of monument and accessories I established to perpetuate the original location of this corner.  
Set a 1" iron pipe with 2" diameter alloy cap stamped: S1682

Monument projects 18" above ground.

Marked NBTs:

Sugar 5" S72E 21.10 ft.  
Sugar 6" S10W 32.65 ft.  
Scribed 1/16 - B.T.

T34N R13E

SW1/16 S-13

CPI - 1982

Dated at Rhinelander, Wis., this 30th day of December, 19 82

Signature Glen Barker Title Registered Land Surveyor Registration No. S1682  
(County Surveyor, Registered Land Surveyor, or other duly authorized official)

Office of Register of Deeds, County of Forest I hereby certify that the within  
instrument was filed in this office for record on the 16th day of February, 19 83  
at 10:30 o'clock A. M.

Engine Stutzman  
(Register of Deeds)

By \_\_\_\_\_ Deputy

DOCUMENT NO. **122907**

43413131430

# CERTIFIED LAND CORNER RESTORATION

Index No. M - 23

**M 23**

State of Wisconsin }  
County of Forest ss.

I Glen Barker, do hereby  
certify that on the 13th day  
of September, 19 82, I ~~found~~ Est.  
~~evidence~~ of the SC 1/16  
corner of Section 13  
Township 34, North, Range  
13 East, Fourth Principal Meridian,  
as described hereon; and that from this evidence  
I established a new monument and accessories  
as described hereon to perpetuate the original  
location of this corner.

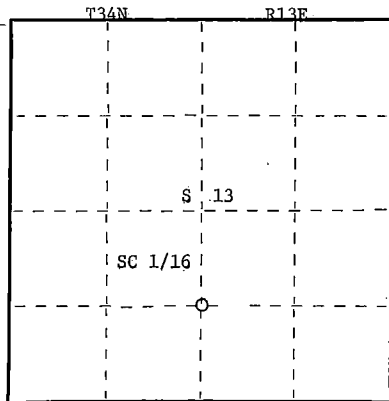
Resident witnesses:

Jim Claflin - RLS

H. Wagoner



FORM 985 R. C. MILLER CO., MILWAUKEE



○ = Corner monument restored.

History of original corner establishment:

No evidence of any previous corner.

Description of corner evidence found:

Total distance from 1/4 corner between sections 13 & 24 to C1/4 section 13, is  
2640.34 ft. at bearing N0-51-00E. Set SC 1/16 1320.17 ft. intermediate.

Description of monument and accessories I established to perpetuate the original location of this corner.

Set a 1" iron pipe with 2" diameter alloy cap stamped:

S1682

Monument projects 18" above ground.

T34N R13E

Marked NBTs:

Sugar 5" N40E 20.30 ft.

SC 1/16 S 13

Sugar 6" S46E 24.62 ft.

Scribed 1/16 - BT

CPI - 1982

Dated at Rhinelander, Wis., this 30th day of December, 19 82.

Signature Glen Barker Title Registered Land Surveyor Registration No. S1682  
(County Surveyor, Registered Land Surveyor, or other duly authorized official)

Office of Register of Deeds, County of Forest I hereby certify that the within  
instrument was filed in this office for record on the 16th day of February, 19 83  
at 10:30 o'clock A. M.

Eugene Stratigraphy  
(Register of Deeds)

DOCUMENT NO. **122308**

By \_\_\_\_\_ Deputy

43413131020



# CERTIFIED LAND CORNER RESTORATION

Index No. M-25

**M 25**

State of Wisconsin }  
County of Forest } ss.

History of original corner establishment:

No evidence of any previous corner.

I Glen Barker, do hereby  
certify that on the 14th day  
of September, 19 82, I found  
evidence of the S 1/16  
corner of Sections 13 & 18  
Township 34, North, Range  
13, 14 East, Fourth Principal Meridian,  
as described hereon; and that from this evidence  
I established a new monument and accessories  
as described hereon to perpetuate the original  
location of this corner.

Description of corner evidence found:

Total distance from section corner 13-24 & 18-19 T34N R13,14E to 1/4 corner between  
sections 13 & 18 is 2655.07 ft. at bearing S1-35-36W  
Set S 1/16 1327.54 Intermediate.

Resident witnesses:

Jim Claflin - RLS

H. Wagoner



Description of monument and accessories I established to perpetuate the original location of this corner.

Set a 1" iron pipe with 2" diameter alloy cap stamped:

Monument projects 18" above ground.

Marked NBTs:

Sugar 5" N14E 25.18 ft.  
Sugar 7" S62E 25.08 ft.

Scribed 1/16 - B.T.

S1682

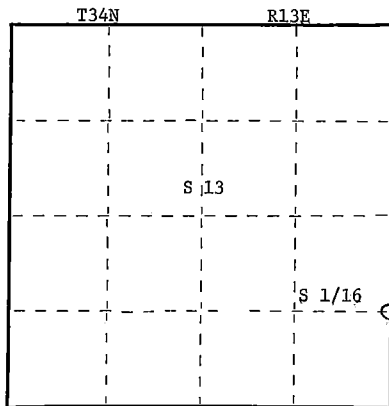
T34N R14E

S 1/16 13 18

R13E

CPI - 1982

FORM 935 R. C. MILLER CO., MILWAUKEE



○ = Corner monument restored.

Dated at Rhineland, Wis., this 30th day of December, 19 82

Signature Glen Barker Title Registered Land Surveyor Registration No. S1682

(County Surveyor, Registered Land Surveyor, or other duly authorized official)

Office of Register of Deeds, County of Forest I hereby certify that the within  
instrument was filed in this office for record on the 16th day of February, 19 83  
at 10:30 o'clock A. M.

Eugene Steatzen  
(Register of Deeds)

DOCUMENT NO.

**122309**

By \_\_\_\_\_ Deputy

43413 131600

# CERTIFIED LAND CORNER RESTORATION

Index No. N-9

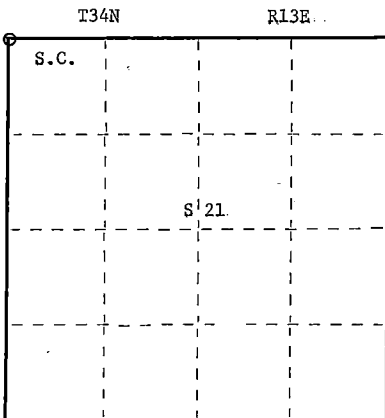
State of Wisconsin }  
County of Forest } ss.

I, Glen Barker, do hereby  
certify that on the 17th day  
of May, 19 83, I found  
evidence of the Section  
corner of Sections 16-17-20-21  
Township 34, North, Range  
13 East, Fourth Principal Meridian,  
as described hereon; and that from this evidence  
I established a new monument and accessories  
as described hereon to perpetuate the original  
location of this corner.

Resident witnesses:

J. Claflin - R. 5

H. Wagoner



○ = Corner monument restored.

History of original corner establishment:

Original corner established in 1865 by James L. Nowlin, Gov. Deputy Surveyor from which hemlock 12" bears N73W 15 lks and hemlock 20" N66E 45 lks.

Description of corner evidence found:

Recovered a 1½" axle shaft 3' long, also two old cedar stakes lying beside shaft, one badly decayed.

Description of monument and accessories I established to perpetuate the original location of this corner.

Removed shaft and replaced with a 2½" A-1 Forest County monument cap, stamped:

Monument projects 6" above ground.

Marked NBTs:

Sugar 6"	N55E	17.24 ft.
Sugar 7"	S39W	37.69 ft.
Sugar 7"	S57W	17.74 ft.
Sugar 5"	N42W	25.27 ft.

Scribed S.C. - B.T.

T34N R13E

17 16  
Sec. Cor. 20 21

1682 - 1983

Dated at Rhinelander, Wis., this 9th day of June, 19 83.

Signature Glen Barker Title Registered Land Surveyor Registration No. S1682  
(County Surveyor, Registered Land Surveyor, or other duly authorized official)

Office of Register of Deeds, County of Forest, I hereby certify that the within  
instrument was filed in this office for record on the 26th day of July, 19 83  
at 11:55 o'clock A. M.

Eugene Statyn  
(Register of Deeds)  
By \_\_\_\_\_ Deputy

DOCUMENT NO. **123855**

Stock No. 26272

McMinn County, Tenn.

FORM 985

43413170000

# CERTIFIED LAND CORNER RESTORATION

Index No. **N-10**

State of Wisconsin }  
County of Forest } ss.

History of original corner establishment:  
No evidence of any previous corner.

I, Glen Barker, do hereby  
certify that on the 17th day  
of May, 19 83, I ~~found~~ found estab'd.  
evidence of the W 1/16  
corner of Sections 16 & 21  
Township 34, North, Range  
13 East, Fourth Principal Meridian,  
as described hereon; and that from this evidence  
I established a new monument and accessories  
as described hereon to perpetuate the original  
location of this corner.

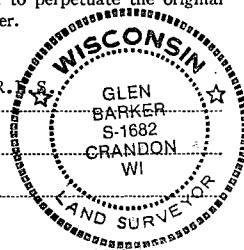
Description of corner evidence found:

Total distance from recovered section corner 16-17-20-21 to previously established  
1/4 corner between sections 16 & 21 is 2647.80 ft.  
Set W 1/16 1323.90 ft. intermediate.

Resident witnesses:

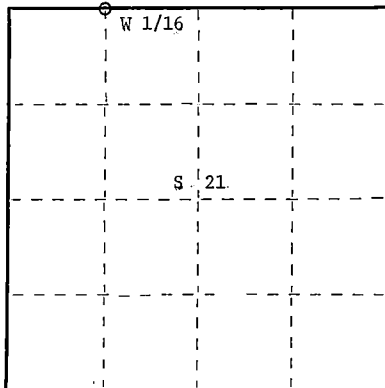
J. Claflin - R.

H. Wagoner



T34N

R13E



Description of monument and accessories I established to perpetuate the original location of this corner.

Set a 1" iron pipe with 2" diameter alloy cap stamped:

S1682

Monument projects 18" above ground.

T34N R13E

Marked NBTs

Sugar 6" S38E 31.07 ft.

W 1/16 S 16

Sugar 7" S23W 33.68 ft.

S 21

Scribed 1/16 B.T.

CPI - 1983

Dated at Rhineland, Wis., this 9th day of June, 19 83

Signature Glen Barker Title Registered Land Surveyor Registration No. S1682  
(County Surveyor, Registered Land Surveyor, or other duly authorized official)

Office of Register of Deeds, County of Forest, I hereby certify that the within  
instrument was filed in this office for record on the 15th day of June, 19 83  
at 2:00 o'clock P. M.

Eugene Stratton  
(Register of Deeds)  
By \_\_\_\_\_ Deputy

DOCUMENT NO. **123605**

McMillan-Carter, Inc. FORM 985 Stock No. 26272

43413160030

○ = Corner monument restored.

# CERTIFIED LAND CORNER RESTORATION

Index No. **N-11**

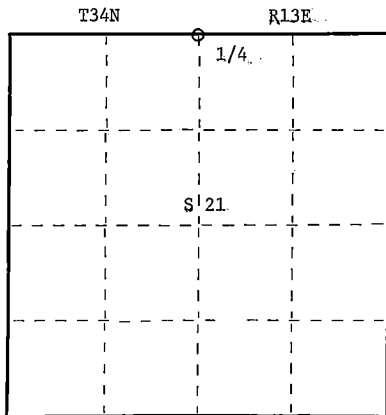
State of Wisconsin }  
County of Forest } ss.

I, Glen Barker, do hereby  
certify that on the 16th day  
of May, 19 83, I ~~found~~ estab'd.  
evidence of the Quarter  
corner of Sections 16 & 21  
Township 34, North, Range  
13 East, Fourth Principal Meridian,  
as described hereon; and that from this evidence  
I established a new monument and accessories  
as described hereon to perpetuate the original  
location of this corner.

Resident witnesses:

J. Claflin - R.L.S.

H. Wagoner



○ = Corner monument restored.

History of original corner establishment:

Original corner established in 1865 by James L. Nowlin, Gov. Deputy Surveyor  
from which cedar 10" bears N52W 12 lks and hemlock 24" S17E 5 lks.

Description of corner evidence found:

Total distance from recovered section corner 16-17-20-21 to section corner 15-16-21-22  
is 5295.60 ft. Set 1/4 corner 2647.80 ft. intermediate.

Description of monument and accessories I established to perpetuate the original location of this corner.

Set a 2 1/2" A-1 Forest County Monument with alloy cap stamped: T34N R13E  
Monument projects 18" above ground.

Marked NETs:

Maple 8"	S21W	7.82 ft.
Maple 10"	N71W	7.72 ft.
Maple 6"	N31E	15.38 ft.
Maple 10"	S35E	18.75 ft.

1/4 S 16  
S 21  
S1682 - 1983

Scribed 1/4 - B.T.

Dated at Rhineland, Wis., this 9th day of June, 19 83.

Signature Glen Barker Title Registered Land Surveyor Registration No. S1682  
(County Surveyor, Registered Land Surveyor, or other duly authorized official)

Office of Register of Deeds, County of Forest, I hereby certify that the within  
instrument was filed in this office for record on the 26th day of July, 19 83  
at 11:55 clock A. M.

Eugene Stang  
(Register of Deeds)

By \_\_\_\_\_ Deputy

DOCUMENT NO. **123856**

Stock No. 26272  
FORM 985  
Moline-Corner

43413160020

# CERTIFIED LAND CORNER RESTORATION

Index No. **N12**

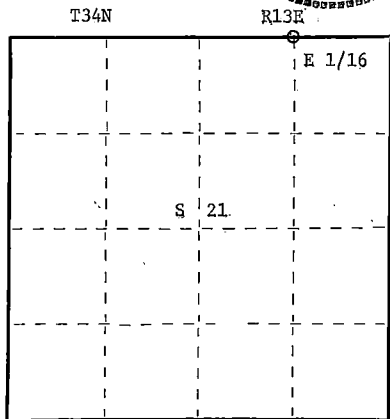
State of Wisconsin }  
County of Forest } ss.  
Glen Barker

History of original corner establishment:  
No evidence of any previous corner.

I, Glen Barker, do hereby  
certify that on the 17th day  
of May, 1983, I ~~restored~~ estab'd.  
~~restored~~ the E 1/16  
corner of Section 16 & 21  
Township 34, North, Range  
13 East, Fourth Principal Meridian,  
as described hereon; and that from this evidence  
I established a new monument and accessories  
as described hereon to perpetuate the original  
location of this corner.

Resident witnesses:

J. Claflin - R.L.S.  
H. Wagoner



○ = Corner monument restored.

Description of corner evidence found:

Total distance from recovered section corner 15-16-21-22 to previously established  
1/4 corner between sections 16 and 21 is 2647.80 ft. Set E 1/16 1323.90 ft. intermedi-  
ate.

Description of monument and accessories I established to perpetuate the original location of this corner.

Set a 1" iron pipe with 2" diameter alloy cap stamped:

Monument projects 18" above ground.

Marked NBTs:

Sugar 6" N38W 7.06 ft.  
Sugar 6" S13W 23.17 ft.

Scribed 1/16 = B.T.

S1682  
T34N R13E  
E 1/16 S 16  
S 21  
CPI - 1983

Dated at Rhinelander, Wis., this 9th day of June, 1983

Signature Glen Barker Title Registered Land Surveyor Registration No. S1682  
(County Surveyor, Registered Land Surveyor, or other duly authorized official)

Office of Register of Deeds, County of Forest  
I hereby certify that the within  
instrument was filed in this office for record on the 15th day of June, 1983  
at 2:00 o'clock P. M.

Engineer  
(Register of Deeds)  
By \_\_\_\_\_ Deputy

DOCUMENT NO. **123606**

Stock No. 26272  
FORM 985

43413160010

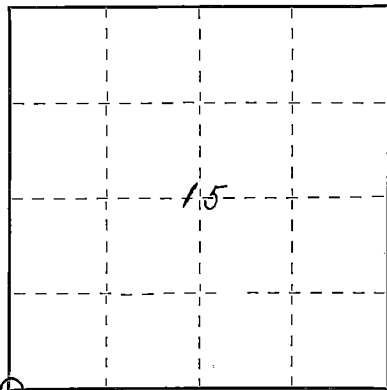
State of Wisconsin }  
County of FOREST } ss.

I, NEAL SPERHAKE, do hereby  
certify that on the FIFTEENTH day  
of NOVEMBER, 1961, I found  
evidence of the SOUTHWEST SECTION  
corner of SECTION 15  
Township 34, North, Range  
13 EAST, Fourth Principal Meridian,  
as described hereon; and that from this evidence  
I established a new monument and accessories  
as described hereon to perpetuate the original  
location of this corner.

Resident witnesses:

Richard Piontek - Waubesa

David Pichotta - Waubesa



○ = Corner monument restored.

# CERTIFIED LAND CORNER RESTORATION

Index No.

N-13

N13

History of original corner establishment:

This corner can also be described as: THE SECTION CORNER COMMON TO SECTIONS  
15, 16, 21, 22, T34N-R13E, 4th P.M.

This corner was established during the original survey of this township, as noted  
in the Original Field Notes for the Original Survey of T34N-R13E, 4th P.M.

Description of corner evidence found:

The original bearing tree, described in the original field notes as,

"Tamarack 12 N31E 27 links"

is still present at this date, with a portion of the original scribe marks still visible.

Description of monument and accessories I established to perpetuate the original location of this corner.

At the site of this original post, as determined from the existing original bearing  
tree noted above, I emplaced a "GALVANIZED IRON PIPE, THREE FEET LONG, ONE INCH IN  
DIAMETER, WITH AN ALUMINUM CAP DENOTED AS, 'KIMBERLY-CLARK CORP T34N  
15, 16, 21, 22, R13E SPERHAKE RLS 463 11-15-61".

The pipe is witnessed by:

W. Pine 8 N80°E 21 links. (Scribed S15 NBT).  
Spruce 6 N41°W 52 links. (Scribed S16 NBT).  
Tamarack 2 S55°W 40½ links. (Scribed S21 NBT).  
Tamarack 4 S62E 29 links. (Scribed S22 NBT).

Dated at Grandon Wis., this 11th day of Feb., 1963

Signature Neal Sperhake Title Registered Land Surveyor Registration No. S-463  
(County Surveyor, Registered Land Surveyor, or other duly authorized official)

Office of Register of Deeds, County of Forest, I hereby certify that the within  
instrument was filed in this office for record on the 11th day of Feb., 1963  
at 10 o'clock A. M. 86842

Anna Peterson  
(Register of Deeds)

SUBSCRIBED & SWORN TO BEFORE ME THIS  
11TH DAY OF FEB. 1963

Anna Peterson  
Notary Public, Forest Co., Wis  
Comm. expires 10/31/65

By.....Deputy

Surveyor's Seal

43413 160000

State of Wisconsin

County of FOREST

ss. RESTORATION OF LOST ORIGINAL GOVERNMENT SURVEY CORNER.

I NEAL SPERHAKE, do hereby certify that on the TWELFTH day of NOVEMBER, 1963, I established the NORTH QUARTER SECTION CORNER OF SECTION 22, TOWNSHIP 34 NORTH, RANGE 15 EAST, Fourth Principal Meridian, as described hereon.

History: This corner was established during the original survey of this township, as noted in the original field notes for the original survey of T34N-R13E, 4th. p.m.

Description of monument and accessories I established to perpetuate the location of this corner:

At the point determined for the location of the corner I emplaced a:

GALVANIZED IRON PIPE, THREE FEET LONG, ONE INCH IN DIAMETER, WITH ALUMINUM CAP DENOTED AS, "KIMBERLY-CLARK CORP. T34N  $\frac{1}{4}$  BTWN. 15 & 22 R13E SPERHAKE RLS 463 11/12/63."

The pipe is witnessed by:

Maple 3 N 02°W 16 links. (SCRIBED  $\frac{1}{8}$ S 15 NBT).

Maple 4 S 20°W 23 links. (SCRIBED  $\frac{1}{8}$ S 22 NBT).

Description as to how corner was located: No evidence of original corner present. Thus, set by proportionate measurement. The section corners  $\frac{1}{4}$  mile east and west have been previously established with a distance of 84.45 chains between them. Thus, set the quarter corner 42.22 $\frac{1}{2}$  chains from either corner and on a straight line between them.



O = Corner monument restored

Subscribed & sworn to before me this 25 day of Aug 1964

*Anna Peterson*  
NOTARY PUBLIC, FOREST CO., WIS.  
COM. EXPIRES 10/31/65

88978

Resident witnesses

Dated at Grandon, Wisconsin, this 25 day of Aug, 1964.

Signature *Neal Sperhake*

Title Registered Land Surveyor Registration No. 463

Office of Reg. of Deeds County of Forest

I hereby certify that the within instrument was filed in this office for record on the 25 day of Aug 1964, and was filed in Book No. \_\_\_\_\_ Page No. \_\_\_\_\_ of County Records.

Surveyor's Seal

Signature *Anna Peterson* Title Reg. of Deeds

43413154020

Index No.

N-15  
N15

State of Wisconsin

County of FOREST

ss. RESTORATION OF LOST ORIGINAL GOVERNMENT SURVEY CORNER.

I NEAL SPERHAKE, do hereby certify that on the TWENTY-FOURTH day of OCTOBER, 19 63, I established the NORTHWEST SECTION CORNER OF SECTION 23, TOWNSHIP 34 NORTH, RANGE, 13 EAST, Fourth Principal Meridian, as described hereon.

**History:** This corner was established during the original survey of this township, as noted in the original field notes for the original survey of T34N-R13E, 4th. p.m.

**Description of monument and accessories I established to perpetuate the location of this corner:**

At the point determined for the location of the corner I emplaced a:

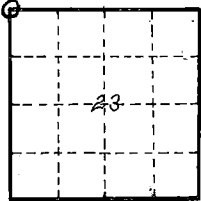
GALVANIZED IRON PIPE, THREE FEET LONG, ONE INCH IN DIAMETER, WITH ALUMINUM CAP DENOTED AS, "KIMBERLY-CLARK CORP. T34N 14, 15, 22, 23 R13E WC - Corner is North 132.00 Feet - WC.

The pipe is witnessed by:

W. Birch 7 S 62°W 15 links. (SCRIBED S 22 WC BT).

W. Birch 9 S 42°E 31 links. (SCRIBED S 23 WC BT).

**Description as to how corner was located:**



No evidence of the original corner (meander) on the south bank of Lily Lake on the line between 22 and 23 is present. It is impossible to set any of the three meander corners on the south edge of Lily Lake by proportionate measurement as the original survey was apparently very erratic in this area. According to the original survey the corner of 14, 15, 22, 23, should be two chains north into Lily Lake from the south edge of the lake. According to proportionate measurement the corner would be south and west of the shore of the lake on high ground. The meander corner on the line between 15 and 22, and the meander corner on the line between 14 and 23 cannot be set from the field notes as the outlet to the lake has been dammed up, and these two corners having originally been set on flat swampy shoreline are probably now under water. However, the shoreline in the area where the meander corner on the line between 22 and 23 is, is steep and high. Thus, the raising of the lake level hasn't affected the position of this corner. Thus, the north-south position of the meander corner on the line between 22 and 23 (now referred to as the witness corner to the section corner) has been determined from the field notes as being on the shore of the lake. This position is 76.69 chains north of the corner of 22, 23, 26, 27 and 76.89 chains south of the corner of 10, 11, 14, 15.

For determining the east-west position of the meander (witness) corner the original traverse of Lily Lake was plotted. It was noted that approximately 14 chains north of the approximate position of the witness corner (continued on back)

Resident witnesses \_\_\_\_\_

Dated at Grandon, Wisconsin, this 25 day of Aug, 19 64.

Signature \_\_\_\_\_

Title Registered Land Surveyor Registration No. 463

Office of Reg. of Deeds County of Forest

I hereby certify that the within instrument was filed in this office for record on the 25 day of Aug, 19 64, and was filed in Book No. \_\_\_\_\_ Page No. \_\_\_\_\_ of County Records.

Signature Anna Peterson Title Reg. of Deeds

43413150000

Subscribed & sworn to before me this 25 day of Aug 1964

Anna Peterson  
NOTARY PUBLIC, FOREST CO., WIS  
COM. EXPIRES 10/31/65

Surveyor's Seal

88974

Index No.

N-17



ness corner, just west of the imaginary line between 14 and 15 there jutted out into the lake, eastward, a high point of land. This point is easily identifiable both on the ground and on the plotted lake traverse. Any proportionate measurement for the east-west position of the witness corner would place it such that in going north between 14 and 15, this peninsula would have to be crossed. Since the field notes don't note crossing this peninsula, and since the plot of the traverse places this peninsula west of the section line it was necessary to place the witness corner at such a position that a north line would miss the peninsula. In addition, the original notes state that in determining the distance across the lake to the north, triangulation was used. The notes state that the base line for the triangle started at the witness corner and extended due west for 2.20 chains, at which point an angle to the line on the north side of the lake was turned that had a bearing of N 30°E. Thus, in addition to the north line from the witness corner missing the peninsula, it was necessary to place the witness corner far enough to the east so that the base line of the above mentioned triangle could be laid out to the west, and a bearing of N 30°E turned and a line sighted to the north side of the lake that would also miss the peninsula. (The intimation being that if this line with the bearing of N 30°E intersected the peninsula, it would be impossible to sight to the north side of the lake). The east-west position of the witness corner was then arbitrarily determined as being at a point from whence a north line could be projected that would fall east of the peninsula that lies 14 chains north of the corner, and from which a base line of 2.20 chains could be run to the west, from whence a line could be projected at a bearing of N 30°E that would just miss the peninsula, and would intersect the line projected north from the witness corner at the north shore of the lake.

The section corner of 14, 15, 22, 23, being denoted in the original field notes as being north of the meander (witness) corner 2.00 chains would then be 84.45 chains east of the corner of 15, 16, 21, 22, and 78.13 chains west of the corner of 13, 14, 23, 24, and 74.89 chains south of the corner of 10, 11, 14, 15, and 78.69 chains north of the corner of 22, 23, 26, 27.

State of Wisconsin

County of FOREST

ss. RESTORATION OF LOST ORIGINAL GOVERNMENT SURVEY CORNER.

I NEAL SPERHAKE, do hereby certify that on the EIGHTEENTH day of NOVEMBER, 19 63, I established the NORTH QUARTER SECTION CORNER OF SECTION 23, TOWNSHIP 34 NORTH, RANGE 13 EAST, Fourth Principal Meridian, as described hereon.

History: This corner was established during the original survey of this township, as noted in the original field notes for the original survey of T34N-R13E, 4th. p.m.

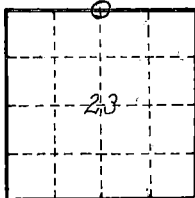
Description of monument and accessories I established to perpetuate the location of this corner:  
At the point determined for the location of the corner I emplaced a:

GALVANIZED IRON PIPE, THREE FEET LONG, ONE INCH IN DIAMETER, WITH ALUMINUM CAP DENOTED AS, "KIMBERLY-CLARK CORP. T34N  $\frac{1}{4}$  BTWN. 23 & 14 R13E SPERHAKE RLS 463 11/18/63."

The pipe is witnessed by:

B. Ash 10 N  $37^{\circ}$ E 45 links. (SCRIBED  $\frac{1}{4}$ S 14 NET).  
W. Birch 10 S  $46^{\circ}$ W 29 links. (SCRIBED  $\frac{1}{4}$ S 23 NET).

Description as to how corner was located: No evidence of original corner present. The east-west position: The section corner  $\frac{1}{2}$  mile east and the witness corner  $\frac{1}{2}$  mile west have been previously established with a distance of 78.13 chains between them. Thus, the corner will be set 39.06 $\frac{1}{2}$  chains from either corner. For the north-south position: A deed for a parcel of land in section 23 was located in the register of deeds office for Forest County. A 1937 entry shows a Charles Swim negotiating for a 108 acre parcel that started at the section corner of 13, 14, 23, 24. This description is impossible to follow exactly, since one call is noted as "Thence south-westerly for 50 rods, thence westerly for 57 rods to a point 45 rods south of the quarter section corner". However, an iron rod was located at a point about 10 $\frac{1}{2}$  chains south of where the quarter corner would be placed if set on a straight line between the corners of 13, 14, 23, 24 and 14, 15, 22, 23. I feel that since the survey describing the above mentioned parcel is over 30 years old they probably had a good quarter corner between 14 and 23 to work from, which is why they describe the one point as being south of the quarter corner 45 rods (11 $\frac{1}{4}$  chains). Thus, I set the quarter corner half way between the two section corners, but 45 rods (11 $\frac{1}{4}$  chains) north of the iron rod noted above.



O = Corner monument  
restored

Subscribed & sworn to before me this 25 day of Aug 1964

Anna Peterson  
NOTARY PUBLIC, FOREST CO., WIS  
COM. EXPIRES 10/31/65

Resident witnesses

Dated at Crandon, Wisconsin, this 25  
day of Aug, 19 64.

Signature Neal Sperhake

Title Registered Land Surveyor Registration No. 463

Office of Reg. of Deeds County of Forest

I hereby certify that the within instrument was filed in this  
office for record on the 25 day of Aug.  
1964, and was filed in Book No.          Page No.           
of County Records.

Surveyor's Seal

Signature Anna Peterson Title Reg. of Deeds.

43413140020

88975

Index No.

N 19

State of Wisconsin  
County of FOREST

ss. ESTABLISHMENT OF QUARTER - QUARTER SECTION CORNER BETWEEN  
ORIGINAL GOVERNMENT SURVEY CORNERS.

I NEAL SPERHAKE, do hereby certify that on the EIGHTEENTH day of NOVEMBER,  
19 63, I established the EAST ONE SIXTEENTH CORNER BETWEEN SECTIONS 14 AND 23, TOWNSHIP 34  
NORTH, RANGE 13 EAST, Fourth Principal Meridian,  
as described hereon.

History: There is no record of this corner having ever been previously established.

Description of monument and accessories I established to perpetuate the location of this corner:

At the point determined for the location of the corner I emplaced a:

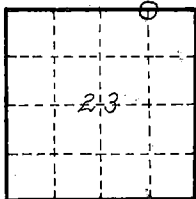
GALVANIZED IRON PIPE, THREE FEET LONG, ONE INCH IN DIAMETER, WITH ALUMINUM CAP DENOTED AS,  
"KIMBERLY CLARK CORP. T34N E 1/16 BTWN. 14 & 23 R13E SPERHAKE RLS 463 11/18/63."

The pipe is witnessed by:

Tamarack 5 N 07°W 25 links. (SCRIBED S14 BT).

Tamarack 5 S 58°W 15 links. (SCRIBED S23 BT).

Description as to how corner was located: The section corner  $\frac{1}{4}$  mile east and the quarter corner  
 $\frac{1}{4}$  mile west have been previously established with a distance of 39.06 $\frac{1}{2}$   
chains between them. Thus, set the E 1/16 corner 19.53 $\frac{1}{2}$  chains from  
either corner and on a straight line between them.



O = Corner monument  
restored

Subscribed & sworn to before me this 25 day Aug 1964

Anna Peterson  
NOTARY PUBLIC, FOREST CO., WIS  
COM. EXPIRES 10/31/65

Resident witnesses \_\_\_\_\_

Dated at Grandon, Wisconsin, this 25  
day of Aug, 1964.

Signature *Neal Sperhake*

Title Registered Land Surveyor Registration No. 463

Office of Reg. of Deeds County of Forest

I hereby certify that the within instrument was filed in this  
office for record on the 25 day of Aug  
19 64, and was filed in Book No. \_\_\_\_\_ Page No. \_\_\_\_\_  
of County Records.

Surveyor's Seal

Signature *Anna Peterson* Title Reg. of Deeds

434 13 14 0010

88976

Index No.

N-20

State of Wisconsin

County of FOREST

ss. RESTORATION OF LOST ORIGINAL GOVERNMENT SURVEY CORNER.

I NEAL SPERHAKE, do hereby certify that on the FIRST day of NOVEMBER 19 63, I established the NORTHWEST SECTION CORNER OF SECTION 24, TOWNSHIP 34 NORTH, RANGE 13 EAST, Fourth Principal Meridian, as described hereon.

**History:** This corner was established during the original survey of this township, as noted in the original field notes for the original survey of T34N-R13E, 4th. p.m.

**Description of monument and accessories I established to perpetuate the location of this corner:**  
At the point determined for the location of the corner I emplaced a:

GALVANIZED IRON PIPE, THREE FEET LONG, ONE INCH IN DIAMETER, WITH ALUMINUM CAP DENOTED AS, "KIMBERLY-CLARK CORP. T34N 13, 14, 23, 24 R13E SPERHAKE RLS 463 11/1/63."

The pipe is witnessed by:

Elm 14 N 67°W 114 links. (SCRIBED S14 NBT).  
Maple 15 S 38°W 206 links. (SCRIBED S23 NBT).  
Elm 15 S 18°E 190 links. (SCRIBED S24 NBT).  
Maple 32 N 43°E 217 links. (SCRIBED S13 NBT).

**Description as to how corner was located:** No evidence of original corner present. To the north the quarter section corner between sections 13 and 14, and to the south the quarter section corner between sections 23 and 24 have been previously established with a distance of 79.64 chains between them. Thus, the north-south position of 13, 14, 23, 24, has been established as being 39.82 chains from either previously established quarter section corner. It is impossible to determine the east-west position of the corner by proportionate measurement because this portion of the original survey was too erratic in this area. Proportionate measurement, and also the Geologic maps of this area show this corner to be more than a hundred feet west of the center line of the railroad. However, Mr. C. E. Jones, a 91 year old resident of Antigo, Wisconsin, and formerly a logger in this area personally has pointed out a position east of the railroad track as being approximately the position of the corner. A copy of the Soo Line Railroad survey map of this portion of their track, made some time prior to 1900, verifies Mr. Jones contention. This map shows that the section corner should be 23 feet east of the center line of the railroad. This map is obtainable from the Soo Line Railroad offices at Minneapolis, Minnesota. Original evidence of the original corners has been located at the corner common to 1, 2, 11, 12, and the quarter section corner between 13 and 14, and in both of these cases the railroad map agrees exactly with the distances found on the ground. Therefore, I believe the railroad map is correct with reference to the lost or obliterated section corner common to 13, 14, 23, 24. Thus, I determined the east-west position of the corner to be 23 feet east of the center line of the railroad, or 76.03 chains west of the range line corner of 13 and 24.

Resident witnesses

Dated at \_\_\_\_\_, Wisconsin, this \_\_\_\_\_ day of \_\_\_\_\_, 19\_\_\_\_.

Signature \_\_\_\_\_

Title Registered Land Surveyor Registration No. 463

Office of Reg. of Deeds County of Forest

I hereby certify that the within instrument was filed in this office, for record on the 25 day of Aug 19 64, and was filed in Book No. \_\_\_\_\_ Page No. \_\_\_\_\_ of County Records.

Signature Anna Peterson Title Reg. of Deeds

43413 140000

Subscribed & sworn to before me this 25 day of Aug 1964  
Anna Peterson  
NOTARY PUBLIC  
FOREST COUNTY, WIS.  
COM. EXPIRES 10/31/65

Surveyor's Seal

88969

Index No. N-21

N21

State of Wisconsin

County of FOREST

ss. ESTABLISHMENT OF QUARTER - QUARTER SECTION CORNER BETWEEN  
ORIGINAL GOVERNMENT SURVEY CORNERS.

I NEAL SPERHAKE, do hereby certify that on the FIRST day of NOVEMBER,  
19 63, I established the WEST ONE SIXTEENTH CORNER BETWEEN SECTIONS 13 & 24, TOWNSHIP 34  
NORTH, RANGE 13 EAST, Fourth Principal Meridian,  
as described hereon.

History: There is no record of this corner having ever been previously established.

Description of monument and accessories I established to perpetuate the location of this corner:

At the point determined for the location of the corner I emplaced a:

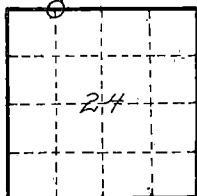
GALVANIZED IRON PIPE, THREE FEET LONG, ONE INCH IN DIAMETER, WITH ALUMINUM CAP DENOTED AS,  
"KIMBERLY CLARK CORP. T34N W 1/16 BTWN. 13 & 24 R13E SPERHAKE RLS 463 11/1/63."

The pipe is witnessed by:

Elm 12 N 40°E 92 links. (SCRIBED S13 BT).

Elm 13 S 80°E 85½ links. (SCRIBED S24 BT).

Description as to how corner was located: The section corner ¼ mile west and the quarter corner  
¼ mile east have been previously established with a distance of 38.01½  
chains between them. Thus, set the W 1/16 corner 19.00½ chains from  
either corner and on a straight line between them.



O = Corner monument  
restored

Subscribed & sworn to before me this 25 day of Aug 1964

Anna Peterson  
NOTARY PUBLIC, FOREST COUNTY, WIS.  
COM. EXPIRES 10/31/65

88971

Resident witnesses

Dated at Grandon, Wisconsin, this 25  
day of Aug, 19 64.

Signature Neal Sperhake

Title Registered Land Surveyor Registration No. 463

Office of Reg. of Deeds County of Forest

I hereby certify that the within instrument was filed in this  
office for record on the 25 day of Aug  
19 64, and was filed in Book No.            Page No.             
of County Records.

Surveyor's Seal

Signature Anna Peterson Title Reg. of Deeds

43413130030

Index No. N-22  
N22

State of Wisconsin

County of FOREST

ss. RESTORATION OF LOST ORIGINAL GOVERNMENT SURVEY CORNER.

I NEAL SPERHAKE, do hereby certify that on the FIRST day of NOVEMBER, 1963, I established the NORTH QUARTER SECTION CORNER OF SECTION 24, TOWNSHIP 34 NORTH, RANGE 13 EAST, Fourth Principal Meridian. as described hereon.

History: This corner was established during the original survey of this township, as noted in the original field notes for the original survey of T34N-R13E, 4th. p.m.

Description of monument and accessories I established to perpetuate the location of this corner:

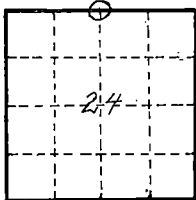
At the point determined for the location of the corner I emplaced a:

GALVANIZED IRON PIPE, THREE FEET LONG, ONE INCH IN DIAMETER, WITH ALUMINUM CAP DENOTED AS, "KIMBERLY-CLARK CORP. T34N  $\frac{1}{4}$  BTWN. 13 & 24 R13E SPERHAKE RLS 463 11/1/63."

The pipe is witnessed by:

Elm 14 N  $44^{\circ}$ W 23 links. (SCRIBED  $S\frac{1}{4}$  13 NBT).  
Elm 9 S  $55^{\circ}$ E 27 links. (SCRIBED  $S\frac{1}{4}$  24 NBT).

Description as to how corner was located: No evidence of original corner present. Thus, set by proportionate measurement. The section corners  $\frac{1}{4}$  mile east and west have been previously established with a distance of 76.03 chains between them. Thus, set the quarter corner 38.01 $\frac{1}{2}$  chains from either corner and on a straight line between them.



O = Corner monument  
restored

Subscribed & sworn to before me this 25 day of

Aug 1964

*Anna Peterson*

NOTARY PUBLIC, FOREST CO., WIS  
COM. EXPIRES 10/31/65

88970

Resident witnesses

Dated at Crandon, Wisconsin, this 25 day of Aug, 1964.

Signature *Neal Sperhake*

Title Registered Land Surveyor Registration No. 463

Office of Reg. of Deeds County of Forest

I hereby certify that the within instrument was filed in this office for record on the 25 day of Aug 1964, and was filed in Book No.            Page No.            of County Records.

Surveyor's Seal

Signature *Anna Peterson* Title Reg. of Deeds

43413130020

Index No.

N 23

# CERTIFIED LAND CORNER RESTORATION

Index No. N-29  
**N24**

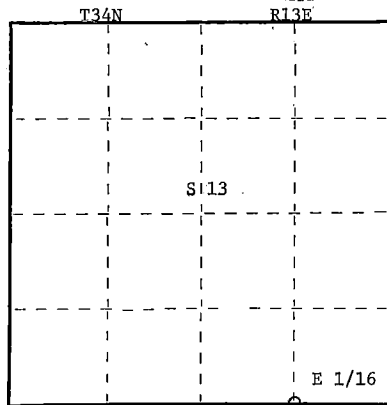
State of Wisconsin }  
County of Forest } ss.

I Glen Barker do hereby  
certify that on the 8th day  
of September, 19 82, I ~~found~~ Est.  
~~existence of the~~ E 1/16  
corner of Sections 13 & 24  
Township 34, North, Range  
13 East, Fourth Principal Meridian,  
as described hereon; and that from this evidence  
I established a new monument and accessories  
as described hereon to perpetuate the original  
location of this corner.

Resident witnesses:

Jim Claflin - RLS

H. Wagoner



○ = Corner monument restored.

History of original corner establishment:

No evidence of any previous corner.

Description of corner evidence found:

Total distance from section corner 13-24 & 18-19 T34N R13, 14E to 1/4 corner between  
sections 13 & 24 is 2493.65 ft. at bearing N89-03-19W.  
Set E1/16 1246.83 ft. intermediate.

Description of monument and accessories I established to perpetuate the original location of this corner.

Set a 1" iron pipe with 2" diameter alloy cap stamped:

S1682

Monument projects 18" above ground.

T34N R13E

Marked NBTs:

Red pine 7" S66W 11.59 ft.

S 13

Red pine 8" N57W 18.56 ft.

E1/16 S 24

Scribed 1/16 - B.T.

CPI - 1982

Dated at Rhineland, Wis., this 30th day of December, 19 82

Signature Glen Barker Title Registered Land Surveyor Registration No. S1682  
(County Surveyor, Registered Land Surveyor, or other duly authorized official)

Office of Register of Deeds, County of Forest, I hereby certify that the within  
instrument was filed in this office for record on the 16th day of February, 19 83  
at 10:30 o'clock A. M.

Eugene Stagnary  
(Register of Deeds)

DOCUMENT NO. **122910**

By \_\_\_\_\_ Deputy

43413 130010

State of Wisconsin }  
County of FOREST } ss.

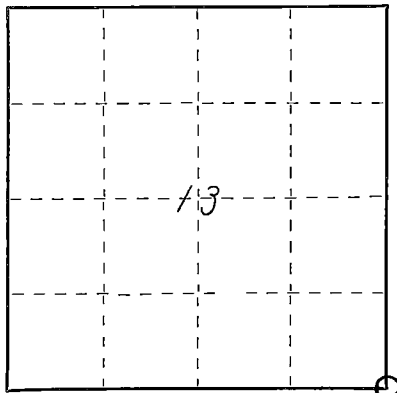
I, NEAL SPERHAKE, do hereby  
certify that on the FOURTEENTH day  
of NOVEMBER, 1961, I found  
evidence of the SOUTHEAST SECTION  
corner of SECTION 13  
Township 34, North, Range  
13 EAST, Fourth Principal Meridian,  
as described hereon; and that from this evidence  
I established a new monument and accessories  
as described hereon to perpetuate the original  
location of this corner.

Resident witnesses:

Les. Hillberg - Crandon

Richard Piontek - Waubesa

David Seaburg - Leona



○ = Corner monument restored.

# CERTIFIED LAND CORNER RESTORATION

Index No. N-25  
N25

History of original corner establishment:

This corner can also be described as: THE SECTION CORNER COMMON TO SECTIONS 13 AND 24, T34N-R13E, AND SECTIONS 18 AND 19, T34N-R14E, 4TH P.M.

This corner was established during the original survey of this township, as noted in the Original Field Notes for the Original Survey of T34N-R13E, 4th P. M.

Description of corner evidence found:

The stump of the original bearing tree, described in the original field notes as,

"HEMLOCK 10 S40E 27 links"

is still present at this date, with a portion of the original scribe marks still visible.

Description of monument and accessories I established to perpetuate the original location of this corner.

At the site of the original post, as determined from the existing original bearing tree noted above, I emplaced a " GALVANIZED IRON PIPE, THREE FEET LONG, ONE INCH IN DIAMETER, WITH AN ALUMINUM CAP DENOTED AS, 'KIMBERLY-CLARK CORP T34N 13, 24, 18, 19, R13-14E SPERHAKE RLS 463 11-14-61'".

The pipe is witnessed by:

Maple 6 N55°W 46 links. (Scribed S13 NBT).

Elm 6 S44W 12 links. (Scribed S24 NBT).

Ash 6 N35°E 34 links. (Scribed S18 NBT).

Maple 5 S54°E 12 links. (Scribed S19 NBT).

Dated at Crandon Wis., this 11th day of Feb., 1963

Signature [Signature] Title Registered Land Surveyor Registration No. S-463  
(County Surveyor, Registered Land Surveyor, or other duly authorized official)

Office of Register of Deeds, County of Forest, I hereby certify that the within instrument was filed in this office for record on the 11th day of Feb., 1963 at 10 o'clock A. M. 85841

Anna Peterson (Register of Deeds) Anna Peterson Notary Public, Forest Co., Wis.  
Comm. expires 10/31/65

By \_\_\_\_\_ Deputy

Surveyors Seal

434131300000

SEE ALSO N-1 T34R14



# CERTIFIED LAND CORNER RESTORATION

Index No. 0-9

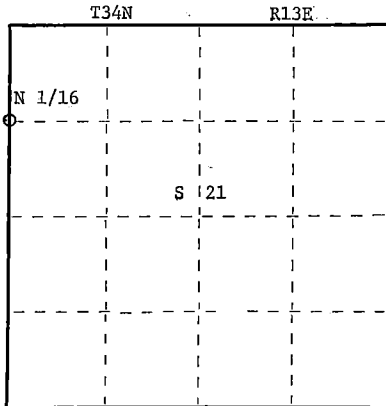
State of Wisconsin }  
County of Forest } ss.

History of original corner establishment:  
Kimberly Clark's cedar stake.

Glen Barker, do hereby  
certify that on the 17th day  
of May, 19 83, I ~~found~~ re-established  
~~xxxxxxx~~ evidence of the N 1/16  
corner of Sections 20 & 21  
Township 34, North, Range  
13 East, Fourth Principal Meridian,  
as described hereon; and that from this evidence  
I established a new monument and accessories  
as described hereon to perpetuate the original  
location of this corner.

Resident witnesses:

J. Claflin - R.L.S.  
H. Wagoner



○ = Corner monument restored.

Description of corner evidence found:  
Total distance from recovered section corner 16-17-20-21 to recovered 1/4 corner between  
Sections 20 & 21 is 2614.80 ft.  
Set N 1/16 1307.40 ft. intermediate.

Description of monument and accessories I established to perpetuate the original location of this corner.  
Set a 1" iron pipe with 2" diameter alloy cap stamped: S1682  
Monument projects 12" above ground. T34N R13E  
Marked NBTs:  
Yellow birch 6" S25E 18.32 ft. N 1/16 20-21  
Yellow birch 7" N52E 14.71 ft.  
Scribed 1/16 - B.T. CPI - 1983

Dated at Rhinelander, Wis., this 9th day of May, 19 83

Signature Glen Barker Title Registered Land Surveyor Registration No. S1682  
(County Surveyor, Registered Land Surveyor, or other duly authorized official)

Office of Register of Deeds, County of Forest, I hereby certify that the within  
instrument was filed in this office for record on the 15th day of June, 19 83  
at 2:00 o'clock P. M.

Eugene Stegany  
(Register of Deeds)  
By \_\_\_\_\_ Deputy

DOCUMENT NO. 123600

Stock No. 26272

NCM Form 985

43413203000

# CERTIFIED LAND CORNER RESTORATION

Index No. **015**

State of Wisconsin } ss.  
Forest  
County of \_\_\_\_\_

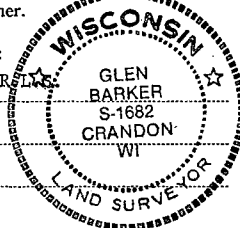
History of original corner establishment:  
Cedar stake set by Kimberly Clark

I, Glen Barker, do hereby  
certify that on the 24th day  
of May, 19 83, ~~found~~ Estab.  
evidence of the NW 1/16  
corner of Section 21  
Township 34, North, Range  
13 East, Fourth Principal Meridian,  
as described hereon; and that from this evidence  
I established a new monument and accessories  
as described hereon to perpetuate the original  
location of this corner.

Resident witnesses:

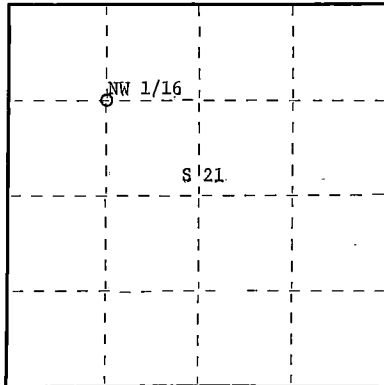
J. Claflin - R13E

H. Wagoner



T34N

R13E



○ = Corner monument restored.

Description of monument and accessories I established to perpetuate the original location of this corner.  
Set a 1" iron pipe with 2" diameter alloy cap stamped: S1682  
Monument projects 18" above ground T34N R13E  
Marked NBTs: S 21

NW 1/16  
CPI - 1983

Sugar 10" S81W 75.22 ft.  
Sugar 8" N15E 54.02 ft.  
Scribed 1/16 - B.T.

Dated at Rhinelander, Wis., this 9th day of June, 19 83.

Signature Glen Barker Title Registered Land Surveyor Registration No. S1682  
(County Surveyor, Registered Land Surveyor, or other duly authorized official)

Office of Register of Deeds, County of Forest, I hereby certify that the within  
instrument was filed in this office for record on the 15th day of June, 19 83  
at 2:00 o'clock P. M.

Eugene Stangor  
(Register of Deeds)

By \_\_\_\_\_ Deputy

DOCUMENT NO. **123601**

Stock No. 26272

FORM 985

43413213630

# CERTIFIED LAND CORNER RESTORATION

Index No. **011**

State of Wisconsin }  
County of Forest } ss.

History of original corner establishment:  
Cedar stake set by Kimberly Clark.

I, Glen Barker, do hereby  
certify that on the 17th day  
of May, 1983, I ~~found~~ found estab'd  
~~evidence of the~~ NC 1/16  
corner of Section 21  
Township 34, North, Range  
13 East, Fourth Principal Meridian,  
as described hereon; and that from this evidence  
I established a new monument and accessories  
as described hereon to perpetuate the original  
location of this corner.

Resident witnesses:

J. Claflin - R.L.

H. Wagoner



Description of corner evidence found:

Total distance from previously established 1/4 corner between sections 16 & 21 to C 1/4  
Section 21 position is 2640.32 ft..  
Set NC 1/16 1320.16 intermediate.

Description of monument and accessories I established to perpetuate the original location of this corner.

Set a 1" iron pipe with 2" diameter alloy cap stamped:

S1682

Monument projects 18" above ground.

T34N R13E

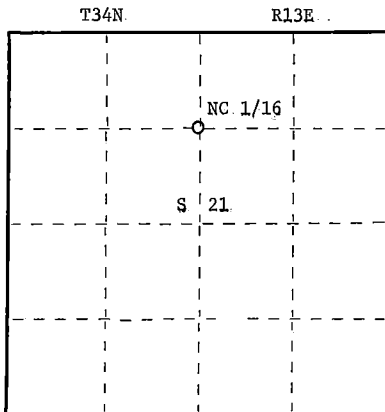
Marked NETs:

White ash 5" S40E 14.51 ft.  
Maple 6" N77W 18.89 ft.

NC 1/16 S 21

Scribed 1/16 - B.T.

CPI - 1983



○ = Corner monument restored.

Dated at Rhinelander, Wis., this 9th day of June, 1983.

Signature Glen Barker Title Registered Land Surveyor Registration No. S1682  
(County Surveyor, Registered Land Surveyor, or other duly authorized official)

Office of Register of Deeds, County of Forest, I hereby certify that the within  
instrument was filed in this office for record on the 15th day of June, 1983  
at 2:00 o'clock P. M.

Eugene Stargatz  
(Register of Deeds)  
By \_\_\_\_\_ Deputy

DOCUMENT NO. **123602**

FORM 985  
Stock No. 26272

43413213020

# CERTIFIED LAND CORNER RESTORATION

Index No. **012**

State of Wisconsin }  
County of Forest } ss.

History of original corner establishment:  
Cedar stake set by Kimberly Clark.

I, Glen Barker, do hereby  
certify that on the 16th day  
of May, 19 83, I ~~found~~ estab'd.  
evidence of the NE 1/16  
corner of Section 21  
Township 34, North, Range  
13 East, Fourth Principal Meridian,  
as described hereon; and that from this evidence  
I established a new monument and accessories  
as described hereon to perpetuate the original  
location of this corner.

Resident witnesses:

J. Claflin - R. 1

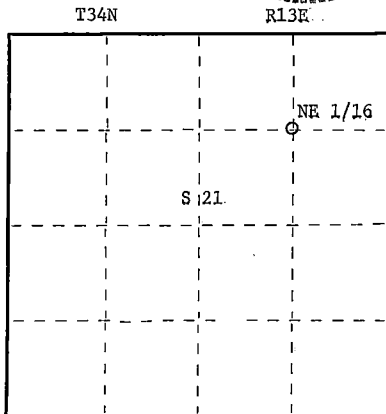
H. Wagoner



Description of corner evidence found:  
Corner established by subdivision of the NE 1/4.  
NE 1/16 sets 1318.25 ft. of NC 1/16 and 1326.55 ft. of EC 1/16.

Description of monument and accessories I established to perpetuate the original location of this corner.  
Set a 1" iron pipe with 2" diameter alloy cap stamped: S1682  
Monument projects 12" above ground. T34N R13E  
Marked NBTs:

White ash 7"	N76W	4.22 ft.	NE 1/16 S 21
Sugar 6"	N17W	37.45 ft.	
Scribed 1/16 - B.T.			CPI - 1983



Dated at Rhineland, Wis., this 9th day of June, 19 83.

Signature Glen Barker Title Registered Land Surveyor Registration No. S1682  
(County Surveyor, Registered Land Surveyor, or other duly authorized official)

Office of Register of Deeds, County of Forest, I hereby certify that the within  
instrument was filed in this office for record on the 15th day of June, 19 83  
at 2:00 o'clock P. M.

Eugene Stagny  
(Register of Deeds)

DOCUMENT NO. **123603**

By \_\_\_\_\_ Deputy

○ = Corner monument restored.

FORM 983  
McNALLY-CORRELL  
REGISTERED LAND SURVEYOR

Stock No. 26272

43413213010

Stock No. 26272



FORM 985

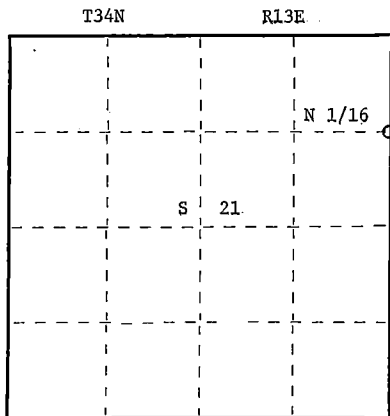
State of Wisconsin }  
Forest } ss.  
County of.....

I, Glen Barker, do hereby  
certify that on the 25th day  
of May 19 83, I found  
evidence of the N 1/16  
corner of Sections 21-22  
Township 34 North, Range  
13 East, Fourth Principal Meridian,  
as described hereon; and that from this evidence  
I established a new monument and accessories  
as described hereon to perpetuate the original  
location of this corner.

Resident witnesses:

J. Clafflin - R.L.

H. Wagoner



○ = Corner monument restored.

# CERTIFIED LAND CORNER RESTORATION

Index No. 013

History of original corner establishment:

Neal Sperhake R.L.S. established corner in 1963

Description of corner evidence found:

Recovered a 1" iron pipe with 4" diameter alloy cap stamped:

T34N  
N 1/16 21-22  
R13E

O.B.T. Black Spruce 4" S58E 28.85 ft.

Sperhake R.L.S. 463  
10/23/63

Description of monument and accessories I established to perpetuate the original location of this corner.

Left monument in place.

Marked NBTs:

Tamarack 3" S13E 15.85 ft.  
Black spruce 3" N88E 43.20 ft.  
Scribed 1/16 - B.T.

Dated at Rhinelander, Wis., this 9th day of June, 19 83.

Signature: Glen Barker, Registered Land Surveyor, S1682  
(County Surveyor, Registered Land Surveyor, or other duly authorized official)

Office of Register of Deeds, County of Forest, I hereby certify that the within  
instrument was filed in this office for record on the 15th day of June, 19 83  
at 2:00 p. M.

Eugene Stratigony, Deputy  
(Register of Deeds)

DOCUMENT NO. 123604

43413213000

State of Wisconsin  
County of FOREST

ss. ESTABLISHMENT OF QUARTER - QUARTER SECTION CORNER BETWEEN  
ORIGINAL GOVERNMENT SURVEY CORNERS.

I NEAL SPERHAKE, do hereby certify that on the TWENTY-THIRD day of OCTOBER,  
19 63, I established the NORTH ONE SIXTEENTH CORNER BETWEEN SECTIONS 21 & 22, TOWNSHIP 34  
NORTH, RANGE 13 EAST, Fourth Principal Meridian,  
as described hereon.

History: There is no record of this corner having been ever previously established.

Description of monument and accessories I established to perpetuate the location of this corner:

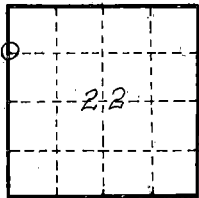
At the point determined for the location of the corner I emplaced a:

GALVANIZED IRON PIPE, THREE FEET LONG, ONE INCH IN DIAMETER, WITH ALUMINUM CAP DENOTED AS,  
"KIMBERLY CLARK CORP. T34N N 1/16 BTWN. 21 & 22 R13E SPERHAKE RLS 463 10/23/63."

The pipe is witnessed by:

Spruce 3 S 56°E 36½ links. (SCRIBED S22 BT).

Description as to how corner was located: The section corner ¼ mile north and the quarter corner  
¼ mile south have been previously established with a distance of 40.44  
chains between them. Thus, set the N 1/16 corner 20.22 chains from either  
corner and on a straight line between them.



Subscribed & sworn to before me this 25 day of Aug. 1964

Anna Peterson  
~~XXXXXXXXXXXXXX~~  
NOTARY PUBLIC, FOREST CO., WIS  
COM. EXPIRES 10/31/65

O = Corner monument  
restored

88994

Resident witnesses

Dated at Crandon, Wisconsin, this 25  
day of Aug, 19 64.

Signature Neal Sperhake

Title Registered Land Surveyor Registration No. 463

Office of Reg. of Deeds County of Forest  
I hereby certify that the within instrument was filed in this  
office for record on the 25 day of Aug  
19 64, and was filed in Book No.          Page No.           
of County Records.

Surveyor's Seal

Signature Anna Peterson Title Reg. of Deeds

43413213000

Index No. 013  
01

# U.S. PUBLIC LAND SURVEY MONUMENT RECORD

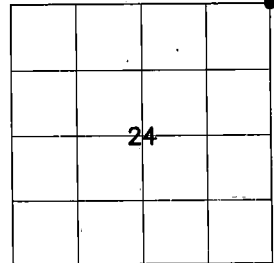
HISTORY OF ORIGINAL CORNER ESTABLISHMENT AND SUBSEQUENT RESTORATION AND DESCRIPTION OF ANY RECORD, MONUMENT OCCUPATIONAL, TESTIMONIAL OR OTHER EVIDENCE CONSIDERED:

THE ORIGINAL CORNER WAS SET BY ALFRED MILLARD IN 1857 WITH THE ORIGINAL BEARING TREES OF:

HEMLOCK 12" N14E 23 LINKS  
HEMLOCK 12" N85W 18 LINKS  
HEMLOCK 14" S40W 34 LINKS  
HEMLOCK 12 S70E 52 LINKS

1970—HALLISY FOUND A SQUARED STAKE WITH A 1" IRON PIPE, HE SET THE 2" PIPE WITH BRASS CAP WITH ADDITIONAL BEARING TREES OF N1E 15.25', S19E 32.92'.  
2016—I FOUND THE 2" PIPE WITH THE BRASS CAP AND SET TIES AS SHOWN

● = LOCATION OF CORNER



SECTION 24

TOWNSHIP 34 NORTH, RANGE 12 EAST

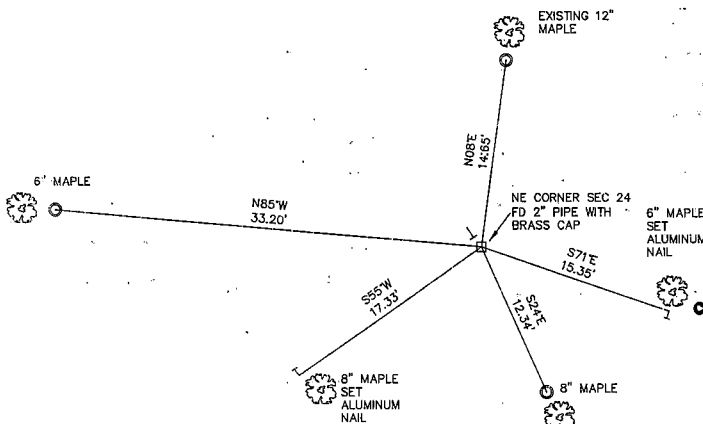
TOWN OF AINSWORTH

LANGLADE COUNTY, WISCONSIN

CORNER WAS: (CHECK ALL THAT APPLY)

- ☐ RESTORED THROUGH ACCEPTANCE OF AN OBLITERATED EVIDENCE LOCATION
- ☒ RESTORED THROUGH ACCEPTANCE OF A FOUND PERPETUATED LOCATION
- ☐ CONSIDERED A LOST CORNER AND REESTABLISHED THROUGH LOST CORNER PROPORTIONATE METHODS (INCLUDE A PLAN VIEW DRAWING SHOWING DISTANCES AND DIRECTIONS TO OTHER PUBLIC LAND SURVEY CORNERS USED FOR PROPORTIONING AND DETERMINING THE CORNER LOCATION)
- ☐ RESTORED OR REESTABLISHED IN A LOCATION THAT DIFFERS FROM A PREVIOUS RESTORATION OR RE-ESTABLISHMENT (INCLUDE A PLAN VIEW DRAWING AND INDICATE WHAT WAS SET AND/OR FOUND)
- ☐ CHECK IF THERE IS ADDITIONAL INFORMATION ON BACK

DESCRIBE THE MONUMENT AND ACCESSORIES USED TO PERPETUATE THE LOCATION OF THE CORNER. (INCLUDE A PLAN VIEW DRAWING AND INDICATE WHAT WAS SET AND/OR FOUND) ALSO INCLUDE FOUR TIES TO THE SECTION CORNER AND DESCRIPTION OF THE TIES.



- SET 3/4"X 30" IRON REBAR AT ALL TIE LOCATIONS

BEARINGS REFERENCED TO MAGNETIC

T - WHITE VINYL POST SET

FOREST COUNTY, WI  
CORTNEY BRITTEN CLEERMAN  
REGISTER OF DEEDS  
RECEIVED FOR RECORD

APR 27 2018

Time: 10:00 A. M.  
Vol.: Corner Restoration  
Page Number: 1-1

LOCS: N 443154.51  
E 678933.31

FCCS: N 516677.91  
E 830215.74


CHARLEY G. BRINKMEIER

(type or print name) CERTIFY THAT THE CORNER LOCATION SHOWN ON THIS RECORD WAS DETERMINED BY ME OR UNDER MY DIRECTION AND CONTROL AND THAT THIS U.S. PUBLIC LAND SURVEY MONUMENT RECORD IS CORRECT AND COMPLETE TO THE BEST OF MY KNOWLEDGE AND BELIEF.

SIGNATURE

DATE

INDEX NO.



43412130000

0-25  
025

86980

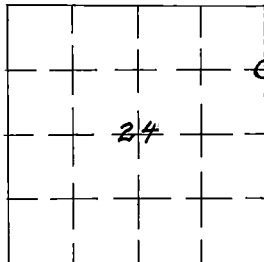
STATE OF WISCONSIN

I NEAL SPERHAKE, do hereby  
 certify that on the FIFTEENTH day  
 of NOVEMBER, 1962, I established  
 the NORTH ONE SIXTEENTH CORNER  
BETWEEN SECTIONS 24, TOWNSHIP 34  
NORTH, RANGE 13 EAST, AND, 19  
TOWNSHIP 34 NORTH, RANGE 14 EAST,  
 Fourth Principal Meridian, as  
 described hereon.

Resident Witnesses:


Richard Piontek - Waubeno.David Pichotta - Waubeno.

R13E



T34N

O = Corner Monument Restored

REGISTER'S OFFICE  
FOREST COUNTY, WIS.

At 2 o'clock P. M.  
Karl Hagen Register of Deeds

This corner can also be described as either the North 1/8 th or the North Quarter-Quarter  
 Section Corner between Section 24, T34N-R13E, and, 19, T34N-R14E, 4th P.M.

History.

There is no record of this corner having ever been previously established.

Description of monument and accessories I established to perpetuate the location of this corner.

At the point determined for the location of the corner I emplaced a:

"GALVANIZED IRON PIPE, THREE FEET LONG, ONE INCH IN DIAMETER, WITH AN ALUMINUM CAP DENOTED AS,  
 'KIMBERLY-CLARK CORP T34N N 1/16 BTWN 24 & 19 R13-14E SPERHAKE RLS 463 11-15-62".

The pipe is witnessed by:

Maple 6 N30°W 15½ links. (Scribed S24 BT).

Basswood 8 N89°E 18 links. (Scribed S19 BT).

Description as to how corner was located.

Since both the quarter section corner one quarter mile south, and the section corner one  
 quarter mile north have been previously located, with a distance between them of 40.12½  
 chains, the 1/16th corner was set 20.06½ chains from either corner, on a straight line  
 between them.

Dated at \_\_\_\_\_, Wis., this \_\_\_\_\_ day of \_\_\_\_\_, 19\_\_\_\_

Signature Neal Sperhake Title Registered Land Surveyor Registration No. S-463Office of Register of Deeds, County of Forest, I hereby certify that the withininstrument was signed and sworn to before me on the 11th day of April, 19 63at Waubesa Wisconsin.

Adeline De Noble  
 Notary (REG. XXXX XXXXX) Public  
 Forest County, Wisconsin

My commission expires February 6, 1966My Commission Expires  
February 6, 1966

Surveyor's Seal

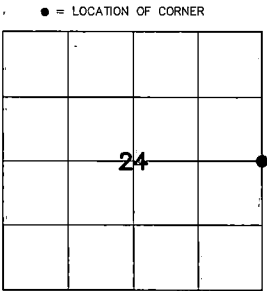
43413243000



U.S. PUBLIC LAND SURVEY MONUMENT RECORD

HISTORY OF ORIGINAL CORNER ESTABLISHMENT AND SUBSEQUENT RESTORATION AND DESCRIPTION OF ANY RECORD, MONUMENT OCCUPATIONAL, TESTIMONIAL OR OTHER EVIDENCE CONSIDERED:

THE ORIGINAL CORNER WAS SET BY ALFRED MILLARD IN 1857 WITH THE ORIGINAL BEARING TREES OF:  
HEMLOCK 12" N55°E18 LINKS  
HEMLOCK 10" S20°W 17 LINKS  
1941- C.E. WALKER SET A 2" PIPE WITH BRASS CAP  
1970-HALLISY FOUND THE BRASS CAP AND SET ADDITIONAL BEARING TREES, S40°E 5.83', S60°W 20.42'.  
1995-TLUSTY FOUND THE 2" PIPE AND SOME OF HALLISY'S BEARING TREES. HE THEN ADDED SOME ADDITIONAL BEARING TREES  
2016-I FOUND THE 2" PIPE WITH THE BRASS CAP AND SET TIES AS SHOWN



SECTION 24  
TOWNSHIP 34 NORTH, RANGE 12 EAST  
TOWN OF AINSWORTH  
LANGLADE COUNTY, WISCONSIN

CORNER WAS: (CHECK ALL THAT APPLY)

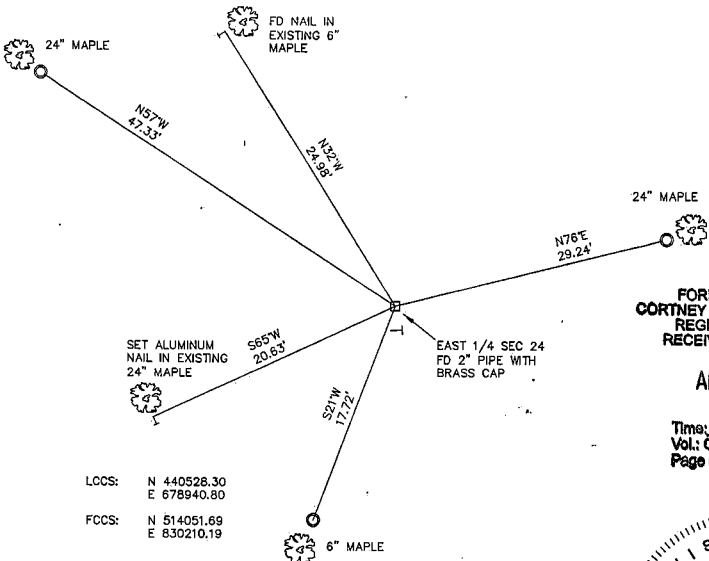
- ☐ RESTORED THROUGH ACCEPTANCE OF AN OBLITERATED EVIDENCE LOCATION
- ☒ RESTORED THROUGH ACCEPTANCE OF A FOUND PERPETUATED LOCATION.
- ☐ CONSIDERED A LOST CORNER AND REESTABLISHED THROUGH LOST CORNER PROPORTIONATE METHODS (INCLUDE A PLAN VIEW DRAWING SHOWING DISTANCES AND DIRECTIONS TO OTHER PUBLIC LAND SURVEY CORNERS USED FOR PROPORTIONING AND DETERMINING THE CORNER LOCATION)
- ☐ RESTORED OR REESTABLISHED IN A LOCATION THAT DIFFERS FROM A PREVIOUS RESTORATION OR RE-ESTABLISHMENT (INCLUDE A PLAN VIEW DRAWING AND INDICATE WHAT WAS SET AND/OR FOUND)
- ☐ CHECK IF THERE IS ADDITIONAL INFORMATION ON BACK

DESCRIBE THE MONUMENT AND ACCESSORIES USED TO PERPETUATE THE LOCATION OF THE CORNER. (INCLUDE A PLAN VIEW DRAWING AND INDICATE WHAT WAS SET AND/OR FOUND) ALSO INCLUDE FOUR TIES TO THE SECTION CORNER AND DESCRIPTION OF THE TIES.

- ☒ SET 3/4"X 30" IRON REBAR AT ALL TIE LOCATIONS

BEARINGS REFERENCED TO MAGNETIC

T - WHITE VINYL POST SET



FOREST COUNTY, WI  
CORTNEY BRITTEN CLEEREMAN  
REGISTER OF DEEDS  
RECEIVED FOR RECORD

APR 27 2018

Time: 10:00 A. M.  
Vol: Corner Restoration  
Page Number: R-1

LCOS: N 440528.30  
E 678940.80


FCOS: N 514051.69  
E 830210.19

CHARLEY G. BRINKMEIER

(type or print name) CERTIFY THAT THE CORNER LOCATION SHOWN ON THIS RECORD WAS DETERMINED BY ME OR UNDER MY DIRECTION AND CONTROL AND THAT THIS U.S. PUBLIC LAND SURVEY MONUMENT RECORD IS CORRECT AND COMPLETE TO THE BEST OF MY KNOWLEDGE AND BELIEF.

SIGNATURE Charley G. Brinkmeier

DATE 4-17-17



INDEX NO.

43412 24 2000

State of Wisconsin

County of FOREST

ss. RESTORATION OF LOST ORIGINAL GOVERNMENT SURVEY CORNER.

I NEAL SPERHAKE, do hereby certify that on the TWENTY-THIRD day of OCTOBER, 1963, I established the WEST QUARTER SECTION CORNER OF SECTION 22, TOWNSHIP 34 NORTH, RANGE 13 EAST, Fourth Principal Meridian, as described hereon.

History: This corner was established during the original survey of this township, as noted in the original field notes for the original survey of T34N-R13E, 4th. p.m.

Description of monument and accessories I established to perpetuate the location of this corner:

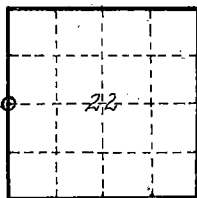
At the point determined for the location of the corner I emplaced a:

GALVANIZED IRON PIPE, THREE FEET LONG, ONE INCH IN DIAMETER, WITH ALUMINUM CAP DENOTED AS, "KIMBERLY-CLARK CORP. T34N  $\frac{1}{4}$  BTWN. 21 & 22 R13E SPERHAKE RLS 463 10/23/63."

The pipe is witnessed by:

Maple 12 N 68°W 30 links. (SCRIBED S21 NBT).  
W. Birch 8 S 76°E 33½ links. (SCRIBED S22 NBT).

Description as to how corner was located: No evidence of original corner present. Thus, set by proportionate measurement. The section corner  $\frac{1}{2}$  mile north and the section corner  $\frac{1}{2}$  mile south have been previously established with a distance of 80.88 chains between them. Thus, set the quarter corner 40.44 chains from either corner and on a straight line between them.



O = Corner monument restored

Subscribed & sworn to before me this 25 day of Aug 1964

Lenna Peterson  
Notary Public, Forest Co., Wis.  
Com. expires 10/31/65

88993

Resident witnesses

Dated at Grandon, Wisconsin, this 25 day of Aug, 19 64.

Signature Neal Sperhake

Title Registered Land Surveyor Registration No. 463

Office of Reg. of Deeds County of Forest  
I hereby certify that the within instrument was filed in this office for record on the 25 day of Aug 19 64, and was filed in Book No.          Page No.          of County Records.

Surveyor's Seal

Signature Lenna Peterson Title Reg. of Deeds

43413212600

Index No. P13 P13

State of Wisconsin

County of FOREST

ss. RESTORATION OF LOST ORIGINAL GOVERNMENT SURVEY CORNER.

I NEAL SPERHAKE, do hereby certify that on the FIFTEENTH day of NOVEMBER, 1963, I established the WEST QUARTER SECTION CORNER OF SECTION 23, TOWNSHIP 34 NORTH, RANGE 15 EAST, Fourth Principal Meridian, as described hereon.

History: This corner was established during the original survey of this township, as noted in the original field notes for the original survey of T34N-R13E, 4th. p.m.

Description of monument and accessories I established to perpetuate the location of this corner:

At the point determined for the location of the corner I emplaced a:

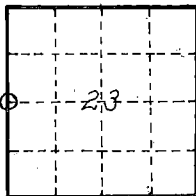
GALVANIZED IRON PIPE, THREE FEET LONG, ONE INCH IN DIAMETER, WITH ALUMINUM CAP DENOTED AS, "KIMBERLY-CLARK CORP. T34N  $\frac{1}{4}$  BTWN. 22 & 23 R13E SPERHAKE RLS 463 11/15/63."

The pipe is witnessed by:

W. Birch 9 S  $34^{\circ}$ W  $35\frac{1}{2}$  links. (SCRIBED  $\frac{1}{8}$ S 22 NBT).

W. Birch 6 S  $53^{\circ}$ E 5 links. (SCRIBED  $\frac{1}{8}$ S 23 NBT).

Description as to how corner was located: No evidence of original corner present. Thus, set by proportionate measurement. The section corner  $\frac{1}{2}$  mile south and the witness corner to the section corner  $\frac{1}{2}$  mile north have been previously established with a distance of 78.69 chains between them. Thus, set the quarter corner  $39.34\frac{1}{2}$  chains from either corner and on a straight line between them.



O = Corner monument restored

Subscribed & sworn to before me this 25 day of Aug 1964

Anna Peterson  
NOTARY PUBLIC, FOREST CO., WIS  
COM. EXPIRES 10/31/65

88989

Resident witnesses

Dated at Crandon, Wisconsin, this 25 day of Aug, 1964.

Signature Neal Sperhake

Title Registered Land Surveyor Registration No. 463

Office of Reg. of Deeds County of Forest

I hereby certify that the within instrument was filed in this office, for record on the 25 day of Aug 19 64, and was filed in Book No.          Page No.          of County Records.

Surveyor's Seal

Signature Anna Peterson Title Reg. of Deeds

43413222000

Index No.

P-17  
P17

State of Wisconsin

County of FOREST

ss. RESTORATION OF LOST ORIGINAL GOVERNMENT SURVEY CORNER.

I NEAL SPERHAKE, do hereby certify that on the FIRST day of NOVEMBER, 1963, I established the WEST QUARTER SECTION CORNER OF SECTION 24, TOWNSHIP 34 NORTH, RANGE 13 EAST, Fourth Principal Meridian. as described hereon.

History: This corner was established during the original survey of this township, as noted in the original field notes for the original survey of T34N-R13E, 4th. p.m.

Description of monument and accessories I established to perpetuate the location of this corner:

At the point determined for the location of the corner I emplaced a:

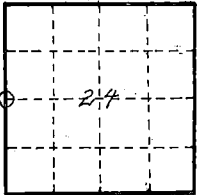
GALVANIZED IRON PIPE, THREE FEET LONG, ONE INCH IN DIAMETER, WITH ALUMINUM CAP DENOTED AS, "KIMBERLY-CLARK CORP. T34N  $\frac{1}{4}$  BTWN. 23 & 24 R13 E SPERHAKE RLS 463 11/1/63."

The pipe is witnessed by:

Maple 6 N 20°E 40 links. (SCRIBED  $\frac{1}{4}$  S 24 NET).

Elm 6 S 75°W 28 $\frac{1}{2}$  links. (SCRIBED  $\frac{1}{4}$  S 23 NET).

Description as to how corner was located: No evidence of original corner present. The section corner  $\frac{1}{2}$  mile south and the quarter corner 1 mile north have been previously established with a distance of 119.64 chains between them. Proportionately, therefore, the quarter corner should be 39.88 chains north of the section corner. A soo line railroad survey map shows the location of the quarter corner to be 425 feet east of the center line of the railroad track. 12 links north and 1 link west of the above stated position is the junction of two old fences and part of an old squared post in the ground beside the fence post. I believe the old post and fence junction mark the site of the original quarter corner and therefore I have accepted it and marked it as noted above. It is 40.00 chains south to the section corner common to sections 23, 24, 25 and 26 and 39.82 chains north to the corner of 13, 14, 23, 24.



O = Corner monument restored

Subscribed & sworn to before me this 25 day of Aug 1964

Anna Peterson

NOTARY PUBLIC, FOREST CO., WIS.  
COM. EXPIRES 10/31/65

Resident witnesses

Dated at Crandon, Wisconsin, this 25 day of Aug, 1964.

Signature

Neal Sperhake

Title Registered Land Surveyor Registration No. 463

Office of Reg. of Deeds County of Forest

I hereby certify that the within instrument was filed in this office for record on the 25 day of Aug 1964, and was filed in Book No.          Page No.          of County Records.

Surveyor's Seal

Signature Anna Peterson Title Reg. of Deeds

43913232000

88986

Index No.

P-21  
P-21

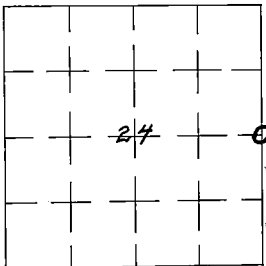
86979

STATE OF WISCONSIN

I NEAL SPERHAKE, do hereby certify that on the FIFTEENTH day of NOVEMBER, 1962, I restored the EAST QUARTER SECTION CORNER of SECTION 24, TOWNSHIP 34 NORTH, RANGE 13 EAST, Fourth Principal Meridian, as described hereon.


Resident Witnesses:

Richard Piontek - Waubeno  
David Pichotta - Waubeno



O = Corner monument restored

REGISTER'S OFFICE  
 FOREST COUNTY, WIS.



At \_\_\_\_\_ o'clock \_\_\_\_\_ M.  
Notary Public  
 Register of Deeds

RESTORATION OF LOST ORIGINAL GOVERNMENT SURVEY CORNER

Index No. P-25  
P25

History of original corner establishment:

This corner can also be described as: THE QUARTER SECTION CORNER BETWEEN SECTIONS 24, T34N-R13E, AND, 19, T34N-R14E, 4TH P.M.

This corner was established during the original survey of this township, as noted in the Original Field Notes for the Original Survey of T34N-R13E, 4th p.m.

Description of monument and accessories I established to perpetuate the location of this corner.

At the point determined for the location of the corner I replaced a:

"GALVANIZED IRON PIPE, THREE FEET LONG, ONE INCH IN DIAMETER, WITH AN ALUMINUM CAP DENOTED AS, 'KIMBERLY-CLARK CORP T34N 1/4 BTWN 24 & 19 R13-14E SPERHAKE RLS 463 11-15-62".

The pipe is witnessed by:

Maple 7 S68°E 6 links. (Scribed S19 NBT).

Maple 6 S27°W 23 links. (Scribed S24 NBT).

Description as to how corner was located:

No evidence of original corner present. Thus, set by proportionate measurement between the previously established section corners, one have mile north and south, respectively. The distance between the corners is 80.25 chains. Thus, set the 1/4 corner 40.12½ chains from either section corner, on a straight line between them.

Dated at Grandon, Wis., this 11th day of April, 19 63Signature Neal Sperhake Title Registered Land Surveyor Registration No. S-463

~~Notary Public~~ Forest, County of Forest, I hereby certify that the within instrument was signed and sworn to ~~by me~~ on the 11th day of April, 19 63

at Grandon Wisconsin U.S.A.

Adeline Denoble  
 Notary ~~(Registered)~~ Public  
 My Commission Expires  
Forest County, Wisconsin  
My commission expires February 6, 1966 Denoble

Surveyor's Seal

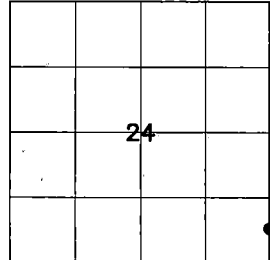
SEE ALSO P-1 T34 R14.  
 43413 24 2000

U.S. PUBLIC LAND SURVEY MONUMENT RECORD

HISTORY OF ORIGINAL CORNER ESTABLISHMENT AND SUBSEQUENT RESTORATION AND DESCRIPTION OF ANY RECORD, MONUMENT OCCUPATIONAL, TESTIMONIAL OR OTHER EVIDENCE CONSIDERED:

THE ORIGINAL CORNER WAS SET BY ALFRED MILLARD IN 1857 WITH THE ORIGINAL BEARING TREES OF:  
TAMARACK 12" N87°E 29 LINKS  
TAMARACK 6" N22°W 7 LINKS  
1995-TLUSTY FOUND A 2" IRON PIPE WITH BRASS CAP SET BY C.E. WALKER WHICH HE ACCEPTED AS THE ORIGINAL LOCATION.  
2016-I FOUND THE 2" PIPE WITH THE BRASS CAP AND SET TIES AS SHOWN

● = LOCATION OF CORNER

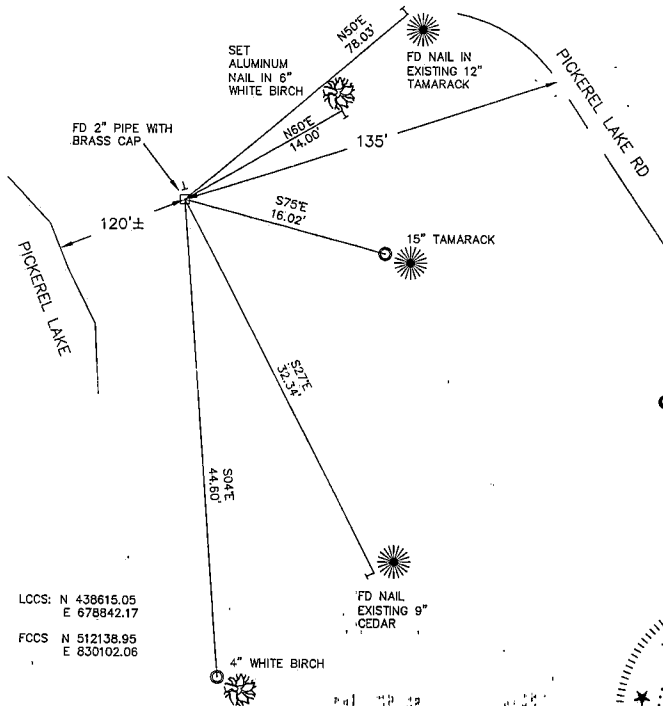


SECTION 24  
TOWNSHIP 34 NORTH, RANGE 12 EAST  
TOWN OF AINSWORTH  
LANGLADE COUNTY, WISCONSIN

CORNER WAS: (CHECK ALL THAT APPLY)

- ☐ RESTORED THROUGH ACCEPTANCE OF AN OBLITERATED EVIDENCE LOCATION
- ☒ RESTORED THROUGH ACCEPTANCE OF A FOUND PERPETUATED LOCATION
- ☐ CONSIDERED A LOST CORNER AND REESTABLISHED THROUGH LOST CORNER PROPORTIONATE METHODS (INCLUDE A PLAN VIEW DRAWING SHOWING DISTANCES AND DIRECTIONS TO OTHER PUBLIC LAND SURVEY CORNERS USED FOR PROPORTIONING AND DETERMINING THE CORNER LOCATION)
- ☐ RESTORED OR REESTABLISHED IN A LOCATION THAT DIFFERS FROM A PREVIOUS RESTORATION OR RE-ESTABLISHMENT (INCLUDE A PLAN VIEW DRAWING AND INDICATE WHAT WAS SET AND/OR FOUND)
- ☐ CHECK IF THERE IS ADDITIONAL INFORMATION ON BACK

DESCRIBE THE MONUMENT AND ACCESSORIES USED TO PERPETUATE THE LOCATION OF THE CORNER. (INCLUDE A PLAN VIEW DRAWING AND INDICATE WHAT WAS SET AND/OR FOUND) ALSO INCLUDE FOUR TIES TO THE SECTION CORNER AND DESCRIPTION OF THE TIES.



○ SET 3/4"X 30" IRON REBAR AT ALL TIE LOCATIONS  
BEARINGS REFERENCED TO MAGNETIC  
T - WHITE VINYL POST SET

FOREST COUNTY, WI  
CORTNEY BRITTEN CLEERMAN  
REGISTER OF DEEDS  
RECEIVED FOR RECORD

APR 27 2018

Time: 10:00 A.M.  
Vol: Corner Restoration  
Page Number: Q-1

LCOS: N 438615.05  
E 678842.17  
FCCS: N 512138.95  
E 830102.06


CHARLEY G. BRINKMEIER

(Type or print name) CERTIFY THAT THE CORNER LOCATION SHOWN ON THIS RECORD WAS DETERMINED BY ME OR UNDER MY DIRECTION AND CONTROL AND THAT THIS U.S. PUBLIC LAND SURVEY MONUMENT RECORD IS CORRECT AND COMPLETE TO THE BEST OF MY KNOWLEDGE AND BELIEF.

SIGNATURE: *Charley G. Brinkmeier*

DATE: 1-17-17

43412 24 0500



INDEX NO.

State of Wisconsin

County of FOREST

ss. ESTABLISHMENT OF QUARTER - QUARTER SECTION CORNER BETWEEN ORIGINAL GOVERNMENT SURVEY CORNERS.

I NEAL SPERHAKE, do hereby certify that on the TWENTY-THIRD day of OCTOBER 19 63, I established the SOUTH ONE SIXTEENTH CORNER BETWEEN SECTIONS 21 AND 22, TOWNSHIP 34 NORTH, RANGE 13 EAST, Fourth Principal Meridian, as described hereon.

History: There is no record of this corner having been ever previously established.

Description of monument and accessories I established to perpetuate the location of this corner:

At the point determined for the location of the corner I emplaced a:

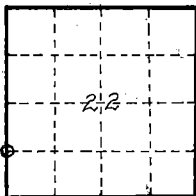
GALVANIZED IRON PIPE, THREE FEET LONG, ONE INCH IN DIAMETER, WITH ALUMINUM CAP DENOTED AS, "KIMBERLY CLARK CORP. T34N S 1/16 BTWN. 21 & 22 R13E SPERHAKE RLS 463 10/23/63."

The pipe is witnessed by:

Oak 7 N 88°E 33½ links. (SCRIBED S21 BT).

Maple 7 N 30°W 31 links. (SCRIBED S22 BT).

Description as to how corner was located: The section corner ¼ mile south and the quarter corner ¼ mile north have been previously established with a distance of 40.44 chains between them. Thus, set the S 1/16 corner 20.22 chains from either corner and on a straight line between them.



O = Corner monument restored

Subscribed & sworn to before me this 25 day of Aug. 1964

Anna Peterson  
NOTARY PUBLIC FOREST CO., WIS  
COM. EXPIRES 10/31/65

Resident witnesses

Dated at Grandon, Wisconsin, this 25 day of Aug, 19 64.

Signature Neal Sperhake

Title Registered Land Surveyor Registration No. 463

Office of Reg. of Deeds County of Forest

I hereby certify that the within instrument was filed in this office for record on the 25 day of Aug 19 64, and was filed in Book No.          Page No.          of County Records.

Surveyor's Seal

Signature Anna Peterson Title Reg. of Deeds

43413211000

88895

Index No.

Q-13  
013

86981

STATE OF WISCONSIN

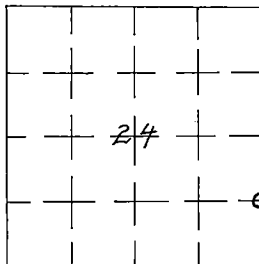
I NEAL SPERHAKE, do hereby certify that on the FIFTEENTH day of NOVEMBER, 1962 I established the SOUTH ONE SIXTEENTH CORNER BETWEEN SECTIONS 24, TOWNSHIP 34 NORTH, RANGE 13 EAST, AND, 19 TOWNSHIP 34 NORTH, RANGE 14 EAST, Fourth Principal Meridian, as described hereon.

Resident Witnesses:


Richard Piontek - Waubeno.David Pichotta - Waubeno.

R13E

T34N



O = Corner Monument Restored

REGISTER'S OFFICE  
FOREST COUNTY, WIS.

At 8 o'clock P.M.  
Karl A. Meyer Register of Deeds

This corner can also be described as either the South 1/8th, or the South Quarter-Quarter Section Corner between Sections 24, T34N-R13E, and, 19, T34N-R14E, 4th p.m.

History:

There is no record of this corner having been previously established.

Description of monument and accessories I established to perpetuate the location of this corner.

At the point determined for the location of the corner I emplaced a:

\*GALVANIZED IRON PIPE, THREE FEET LONG, ONE INCH IN DIAMETER, WITH AN ALUMINUM CAP DENOTED AS, \*KIMBERLY-CLARK CORP T34N S 1/16 BTWN 24 & 19 R13-14E SPERHAKE RLS 463 11-15-62".

The pipe is witnessed by:

W. Birch 6 N79°E 17 links. (Scribed S19 BT).

Elm 5 N80°W 28 links. (Scribed S24 BT).

Description as to how corner was located.

Since both the quarter section corner one quarter mile north, and the section corner one quarter mile south have been previously established, with a distance between them of 40.12½ chains, the 1/16th corner was set s0.06½ chains from either corner, on a straight line between them.

Dated at \_\_\_\_\_ Wis., this \_\_\_\_\_ day of \_\_\_\_\_, 19\_\_

Signature Neal Sperhake Title Registered Land Surveyor Registration No. S-463

~~Office of Register of Deeds~~, County of \_\_\_\_\_ Forest \_\_\_\_\_, I hereby certify that the within signed and sworn to instrument was ~~filed in the office of the register~~ the 11th day of April, 19 63

~~at~~ \_\_\_\_\_ ~~at~~ \_\_\_\_\_ ~~at~~

Adeline De Noble  
Notary (Register of Deeds) Public  
Forest County, Wisconsin  
My commission expires February 6, 1966

Surveyor's Seal

43413241000

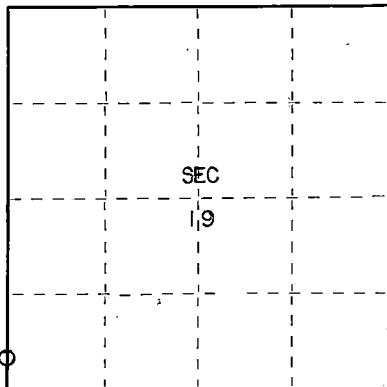


State of Wisconsin }  
County of Forest } ss.

I, Thomas R. Arnott, do hereby certify that on the 22nd day of September, 1975, I found evidence of the M.C. corner of sections 19 & 24 Township 34, North, Range 12 & 13 E, Fourth Principal Meridian, as described hereon; and that from this evidence I established a new monument and accessories as described hereon to perpetuate the original location of this corner.

Resident witnesses:

Herbert Wagoner



○ = Corner monument restored.

# CERTIFIED LAND CORNER RESTORATION

Index No. A-11

History of original corner establishment:

Tamarac	12	N87E	29 Lks.
Tamarac	6	N22W	7 Lks.

Description of corner evidence found:


2" iron pipe with brass capp set by C.E. Walker in 1941  
2 wood post found

Description of monument and accessories I established to perpetuate the original location of this corner.

Left monument set by Walker

Ties:

Tamarac	10	S82E	17.37 feet
Tamarac	8	S33E	32.24 feet



Dated at Grandon, Wis., this 11th day of November, 1975.

Signature Thomas R. Arnott Title Land Surveyor Registration No. S-887  
(County Surveyor, Registered Land Surveyor, or other duly authorized official)

Office of Register of Deeds, County of Forest, I hereby certify that the within instrument was filed in this office for record on the 11th day of November, 1975 at 4 o'clock P. M.

Engine Stutzman Document Number 108207  
(Register of Deeds)

By \_\_\_\_\_ Deputy

43412240500

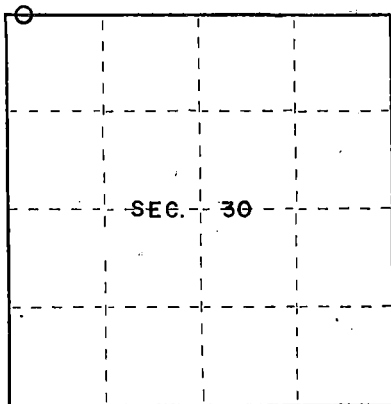
# U. S. PUBLIC LAND SURVEY MONUMENT RECORD

INSTRUCTIONS: This record shall show the location of the corner and shall include all of the following nine elements (a through i).

- (a) Identify the corner by reference to the U.S. public land survey system.  
O = Corner monument restored.

M.C. 19 & 30

T34N, R13E



REGISTER'S OFFICE }  
Forest County, Wis. } 30<sup>th</sup>  
Received for record this 30<sup>th</sup> day  
of January, A.D., 1984 at  
8:30 o'clock AM, and recorded  
in Vol. of CORNER  
page R-1 RESTORATIONS  
*Eugene Stratton*  
Register of Deeds

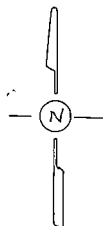
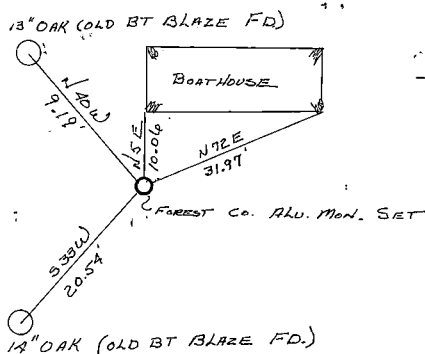
- (b) Describe any record evidence, monument evidence, occupational evidence, testimonial evidence or any other material evidence you considered, and whether the monument was found or placed.

Found 1 1/2" iron pipe and 2 Oak Bearing trees.  
Replaced iron pipe with Forest County Aluminum monument.

- (c) In the plan view drawing below, provide reference ties to at least 4 witness monuments, or, if the location is within a municipality, to at least 2 witness monuments. (Witness monuments shall be made of concrete, natural stone, iron or other equally durable material.)  
Describe witness monuments.

- (d) Show a plan view drawing depicting the relevant monuments and reference ties which is sufficient in detail to enable accurate relocation of the corner monument if the corner monument is disturbed. Indicate north.

DOCUMENT NO.  
125075



43413190038

R  
I

- (e) Describe any material discrepancy between the location of the corner as restored or reestablished and the location of that corner as previously restored or reestablished by distance and direction. Show the discrepancy on the plan view drawing under (d), above. Show the distances between the corner as previously restored or reestablished and (1) the corner as restored or reestablished, and (2) to at least 2 of the witness monuments shown on the drawing in (d), above.

NONE

- (f) Was the corner restored through acceptance of (1) an obliterated evidence location, or, (2) a found perpetuated location?

Found perpetuated location.

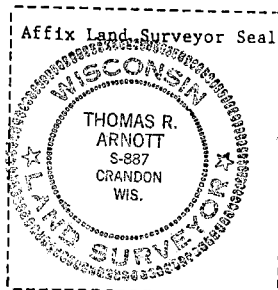
- (g&h) Was the corner reestablished through lost corner proportionate methods? If so, show the method, including the directions and distances to other public land survey corners used as evidence or used for proportioning in determining the corner location?

NO

- (i) I, Thomas R. Arnott, Surveyor  
(type or print name) certify that the corner location shown on this record was determined by me or under my direction and control and that this U.S. Public Land Survey Monument Record is correct and complete to the best of my knowledge and belief.

Thomas R. Arnott  
Signature

22 June 87  
Date



# U. S. PUBLIC LAND SURVEY MONUMENT RECORD

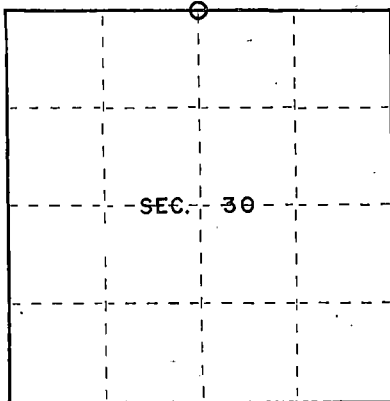
## INSTRUCTIONS:

This record shall show the location of the corner and shall include all of the following nine elements (a through i).

- (a) Identify the corner by reference to the U.S. public land survey system.  
○ = Corner monument restored.

1/4 corner 19 & 30

T34N, R13E



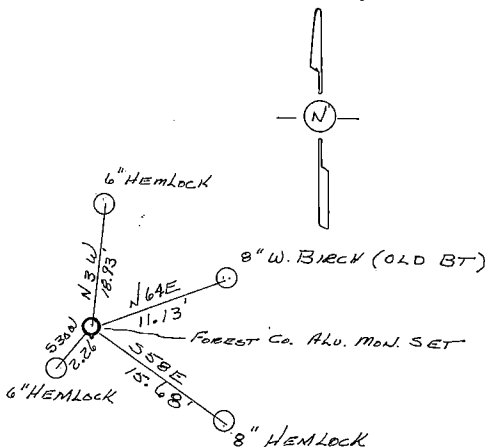
REGISTER'S OFFICE } #  
Forest County, Wis.  
Received for record this 30 day  
of January A.D. 1984 at  
8:30 o'clock A.M. and recorded  
in Vol. of CORDEE  
page 1-3 RESTORATIONS  
*Eugene L. Gregory*  
Register of Deeds

- (b) Describe any record evidence, monument evidence, occupational evidence, testimonial evidence or any other material evidence you considered, and whether the monument was found or placed.

Old wood post found and iron pipe found. Found original Tamarack stump used in original survey.  
Replaced iron pipe with Forest County Aluminum monument.

- (c) In the plan view drawing below, provide reference ties to at least 4 witness monuments, or, if the location is within a municipality, to at least 2 witness monuments. (Witness monuments shall be made of concrete, natural stone, iron or other equally durable material.)  
Describe witness monuments.

- (d) Show a plan view drawing depicting the relevant monuments and reference ties which is sufficient in detail to enable accurate relocation of the corner monument if the corner monument is disturbed. Indicate north.



DOCUMENT NO.  
125076

43413190020

- (e) Describe any material discrepancy between the location of the corner as restored or reestablished and the location of that corner as previously restored or reestablished by distance and direction. Show the discrepancy on the plan view drawing under (d), above. Show the distances between the corner as previously restored or reestablished and (1) the corner as restored or reestablished, and (2) to at least 2 of the witness monuments shown on the drawing in (d), above.

NONE

- (f) Was the corner restored through acceptance of (1) an obliterated evidence location, or, (2) a found perpetuated location?

Found perpetuated location.


- (g&h) Was the corner reestablished through lost corner proportionate methods? If so, show the method, including the directions and distances to other public land survey corners used as evidence or used for proportioning in determining the corner location?

NO

- (i) I, Thomas R. Arnott, Surveyor  
(type or print name) certify that the corner location shown on this record was determined by me or under my direction and control and that this U.S. Public Land Survey Monument Record is correct and complete to the best of my knowledge and belief.

Thomas R. Arnott  
Signature

29 June 84  
Date



# U. S. PUBLIC LAND SURVEY MONUMENT RECORD

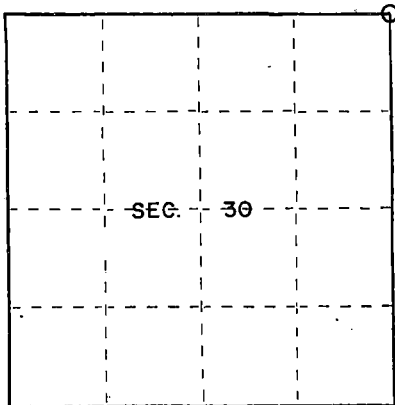
**INSTRUCTIONS:** This record shall show the location of the corner and shall include all of the following nine elements (a through i).

- (a) Identify the corner by reference to the U.S. public land survey system.  
 O = Corner monument restored.

Section Corner 19, 20, 29 & 30

T34N, R13E

REGISTER'S OFFICE }  
 Forest County, Wis. } 30<sup>th</sup>  
 Received for record this 30<sup>th</sup> day  
 of January, A.D., 1984, at  
 8:30 o'clock A.M. and recorded  
 in Vol. of COOPER  
 page 15 of RESTORATIONS  
*Eugene Stratigraphy*  
 Register of Deeds



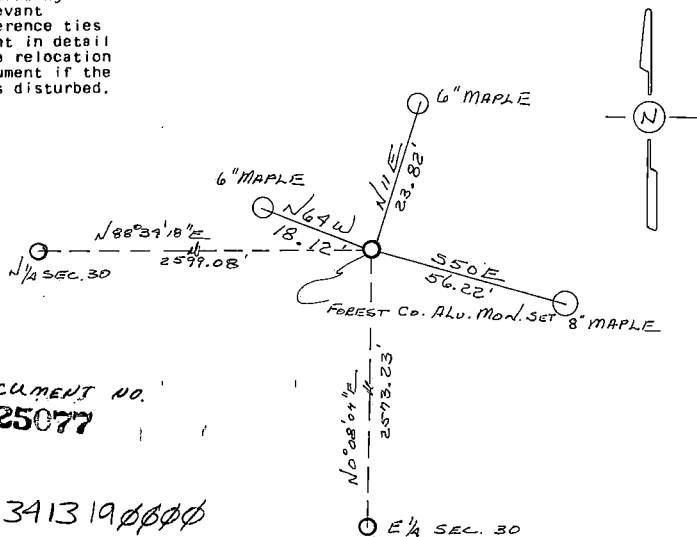
- (b) Describe any record evidence, monument evidence, occupational evidence, testimonial evidence or any other material evidence you considered, and whether the monument was found or placed.

Found 1<sup>st</sup> well point. no other evidence found.

Replaced well point with Forest county Aluminum monument.

- (c) In the plan view drawing below, provide reference ties to at least 4 witness monuments, or, if the location is within a municipality, to at least 2 witness monuments. (Witness monuments shall be made of concrete, natural stone, iron or other equally durable material.)  
 Describe witness monuments.

- (d) Show a plan view drawing depicting the relevant monuments and reference ties which is sufficient in detail to enable accurate relocation of the corner monument if the corner monument is disturbed. Indicate north.



DOCUMENT NO.  
 125077

43413 190000

R-5

- (e) Describe any material discrepancy between the location of the corner as restored or reestablished and the location of that corner as previously restored or reestablished by distance and direction. Show the discrepancy on the plan view drawing under (d), above. Show the distances between the corner as previously restored or reestablished and (1) the corner as restored or reestablished, and (2) to at least 2 of the witness monuments shown on the drawing in (d), above.

NONE

- (f) Was the corner restored through acceptance of (1) an obliterated evidence location, or, (2) a found perpetuated location?

Found perpetuated location.


- (g&h) Was the corner reestablished through lost corner proportionate methods? If so, show the method, including the directions and distances to other public land survey corners used as evidence or used for proportioning in determining the corner location?

No

- (i) I, Thomas R. Arnott, Surveyor  
(type or print name) certify that the corner location shown on this record was determined by me or under my direction and control and that this U.S. Public Land Survey Monument Record is correct and complete to the best of my knowledge and belief.

Thomas R. Arnott  
Signature

27 June 89  
Date



157334

# U.S. PUBLIC LAND SURVEY MONUMENT RECORD

(As Required By s. A-E 5.02, WI Adm. Code)

History of original corner establishment and subsequent restorations and description of any record, monument, occupational, testimonial or other evidence considered:

ORIGINAL SURVEY BY NOWLIN IN 1864, SET WOOD POST -B.Ts.  
W. PINE 18" N.82°W. 14 LKS., SPRUCE 6" S.65°E. 8 LKS.  
CORNER REESTABLISHED IN 1959, RECORDED PLAT OF BARTZ BAY-  
CONC. FILLED DRAIN PIPE.  
SAME CORNER USED IN 1976, RECORDED PLAT OF 2ND PLAT OF BARTZ BAY  
1996 W.G. DOBBRATZ, R.L.S. NO. S -973, FOUND CONC. FILLED DRAIN PIPE  
AS PER RECORDED PLATS AT MEANDER CORNER.

Corner was: (Check All That Apply)

- ☐ Restored through acceptance of an obliterated evidence location
- ☒ Restored through acceptance of a found perpetuated location
- ☐ Considered a lost corner and reestablished through lost corner proportionate methods (include a plan view drawing showing distances and directions to other Public Land Survey Corners used for proportioning and determining the corner location)
- ☐ Restored or reestablished in a location that differs from a previous restoration or reestablishment (include a plan view drawing and indicate what was set and/or found)

Describe the monument and accessories used to perpetuate the location of this corner. (include a plan view drawing and indicate what was set and/or found)

## WITNESS

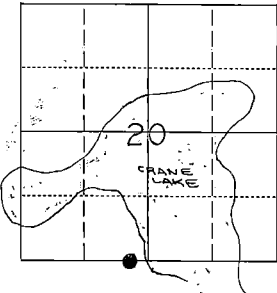
1. DROVE 60 P. NAIL IN N'LY. FACE OF 10" PINE
2. FOUND 1" DIA. IRON PIPE
3. DROVE 60 P. NAIL IN E'LY FACE OF 6" PINE
4. NW CORNER OF CONC. BLOCK BOAT HSE.
5. SET 2" DIA. ALUMINUM MONUMENT WITH CAP  
STAMPED TO IDENTIFY CORNER.

The WEST MEANDER CORNER

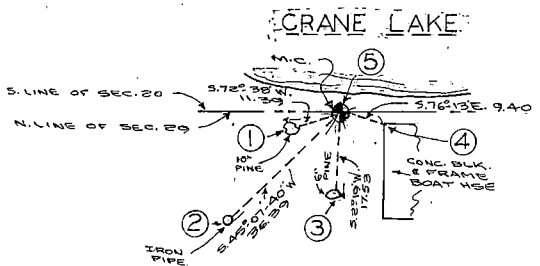
corner of Section 20 & 29,

T. 34 N., R. 13 E.,

Fourth Principal Meridian,  
Marinette County, Wisconsin



● = Location of Corner




REGISTER'S OFFICE  
Forest County, Wis.

Received for record this 15 day  
of March, A.D. 1996, at  
7:30 o'clock A.M. and recorded  
in Vol. Crane Restoration  
page 3413-341

*John A. Balunas*  
Register of Deeds  
*Dputy*

Land Surveyor Seal



I, WAYNE G. DOBBRATZ  
(type or print name) certify that the corner location shown on this record was determined by  
me or under my direction and control and that this U.S. Public Land Survey Monument Record  
is correct and complete to the best of my knowledge and belief.

Signature

Date

Index No. R-7 W.M.C.

43913200022



State of Wisconsin

County of FOREST

ss. RESTORATION OF LOST ORIGINAL GOVERNMENT SURVEY CORNER.

I NEAL SPERHAKE, do hereby certify that on the TWENTY-FIRST day of NOVEMBER, 1963, I established the NORTH QUARTER SECTION CORNER OF SECTION 28, TOWNSHIP 34 NORTH, RANGE 13 EAST, Fourth Principal Meridian, as described hereon.

History: This corner was established during the original survey of this township, as noted in the original field notes for the original survey of T34N-R13E, 4th. p.m.

Description of monument and accessories I established to perpetuate the location of this corner:

At the point determined for the location of the corner I emplaced a:

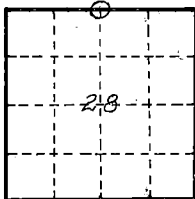
GALVANIZED IRON PIPE, THREE FEET LONG, ONE INCH IN DIAMETER, WITH ALUMINUM CAP DENOTED AS, "KIMBERLY-CLARK CORP. T34N  $\frac{1}{4}$  BTWN. 21 & 28 R13E SPERHAKE RLS 463 11/21/63."

The pipe is witnessed by:

Maple 5 N 18°W 10 $\frac{1}{2}$  links. (SCRIBED  $\frac{1}{4}$ S 21 NBT).

Y. Birch 11 S 16°E 26 links. (SCRIBED  $\frac{1}{4}$ S 28 NBT).

Description as to how corner was located: No evidence of original corner present. Thus, set by proportionate measurement. The section corners  $\frac{1}{2}$  mile east and west have been previously established with a distance of 79.24 chains between them. Thus, set the quarter corner 39.62 chains from either corner and on a straight line between them.



O = Corner monument restored

Subscribed & sworn to before me this 25 day of Aug 1964

Anna Peterson  
NOTARY PUBLIC, FOREST CO., WIS  
COM. EXPIRES 10/31/65

88996

Resident witnesses \_\_\_\_\_

Dated at Crandon, Wisconsin, this 25 day of Aug, 1964.

Signature Neal Sperhake

Title Registered Land Surveyor Registration No. 463

Office of Reg. of Deeds \_\_\_\_\_ County of Forest

I hereby certify that the within instrument was filed in this office for record on the 25 day of Aug 1964, and was filed in Book No. \_\_\_\_\_ Page No. \_\_\_\_\_ of County Records.

Surveyor's Seal

Signature Anna Peterson Title Reg. of Deeds

43413210020

Index No:

R-11  
R11

State of Wisconsin

County of FOREST

ss. RESTORATION OF LOST ORIGINAL GOVERNMENT SURVEY CORNER.

I NEAL SPERHAKE, do hereby certify that on the TWENTY-THIRD day of OCTOBER, 19 63, I established the NORTHWEST SECTION CORNER OF SECTION 27, TOWNSHIP 34 NORTH, RANGE 13 EAST, Fourth Principal Meridian, as described hereon.

History: This corner was established during the original survey of this township, as noted in the original field notes for the original survey of T34N-R13E, 4th. p.m.

Description of monument and accessories I established to perpetuate the location of this corner:

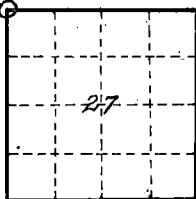
At the point determined for the location of the corner I emplaced a:

GALVANIZED IRON PIPE, THREE FEET LONG, ONE INCH IN DIAMETER, WITH ALUMINUM CAP DENOTED AS, "KIMBERLY CLARK CORP. T34N 21, 22, 28, 27 R13E SPERHAKE RLS 463 10/23/63."

The pipe is witnessed by:

Hemlock 9 N 70°E 29 links. (SCRIBED S22 NBT).  
Hemlock 8 N 60°W 16 links. (SCRIBED S21 NBT).  
Maple 6 S 34°E 73 links. (SCRIBED S27 NBT).  
W. Birch 9 S 40°W 72½ links. (SCRIBED S28 NBT).

Description as to how corner was located: No evidence of original corner present. Thus, set by proportionate measurement. Set the corner at the site of an old scribed post and old (but not original) bearing tree. Though no records of setting the corner could be found, it has been accepted by the local inhabitants as the section corner, and the lake lots around Arbutes Lake are tied into it. It does not seem to violate any other surveys in the area, and it does tie in exactly with the distance south to Arbutes Lake, as denoted in the original survey. I have, therefore, accepted this point as marking the corner of 21, 22, 27, 28.



O = Corner monument  
restored

Subscribed & sworn to before me this 25 day of Aug 1964

Anna Peterson  
NOTARY PUBLIC, FOREST CO., WIS  
COM. EXPIRES 10/31/65

Resident witnesses

Dated at Random, Wisconsin, this 25 day of Aug, 19 64.

Signature Neal Sperhake

Title Registered Land Surveyor Registration No. 463

Office of Reg. of Deeds County of Forest

I hereby certify that the within instrument was filed in this office for record on the 25 day of Aug, 19 64, and was filed in Book No.          Page No.          of County Records.

Surveyor's Seal:

Signature Anna Peterson Title Reg. of Deeds

43413210000

88900

Index No:

R-13  
R13

State of Wisconsin

County of FOREST

ss. ESTABLISHMENT OF QUARTER - QUARTER SECTION CORNER BETWEEN ORIGINAL GOVERNMENT SURVEY CORNERS.

I NEAL SPERHAKE, do hereby certify that on the TWENTY-FIRST day of NOVEMBER 19 65, I established the WEST ONE SIXTEENTH CORNER BETWEEN SECTIONS 22 AND 27, TOWNSHIP 34 NORTH, RANGE 13 EAST, Fourth Principal Meridian, as described hereon.

History: There is no record of this corner having ever been previously established.

Description of monument and accessories I established to perpetuate the location of this corner:

At the point determined for the location of the corner I emplaced a:

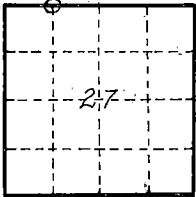
GALVANIZED IRON PIPE, THREE FEET LONG, ONE INCH IN DIAMETER, WITH ALUMINUM CAP DENOTED AS, "KIMBERLY CLARK CORP. T34N W 1/16 BTWN. 22 & 27 R13E SPERHAKE RLS 463 11/21/63."

The pipe is witnessed by:

Hemlock 7 S 56°W 23 links. (SCRIBED S27 BT).

Hemlock 8 N 12°W 17 links. (SCRIBED S22 BT).

Description as to how corner was located: The section corner  $\frac{1}{4}$  mile west and the quarter corner  $\frac{1}{4}$  mile east have been previously established with a distance of 40.76 $\frac{1}{2}$  chains between them. Thus, set the W 1/16 corner 20.38 $\frac{1}{2}$  chains from either corner and on a straight line between them.



O = Corner monument restored

Subscribed & sworn to before me this 25 day of Aug 1964

Anna Peterson  
NOTARY PUBLIC, FOREST CO., WIS  
COM. EXPIRES 4/31/65

88992

Resident witnesses

Dated at Crandon, Wisconsin, this 25 day of Aug, 19 64.

Signature Neal Sperhake

Title Registered Land Surveyor Registration No. 463

Office of Reg. of Deeds Forest County of Forest

I hereby certify that the within instrument was filed in this office for record on the 25 day of August 19 64, and was filed in Book No. 284 Page No. 4 of County Records.

Surveyor's Seal

Signature Anna Peterson Title Reg. of Deeds

43413220030

Index No. P-114  
R14

State of Wisconsin  
County of FOREST

ss. RESTORATION OF LOST ORIGINAL GOVERNMENT SURVEY CORNER.

I NEAL SPERHAKE, do hereby certify that on the NINETEENTH day of NOVEMBER, 1963, I established the NORTH QUARTER SECTION CORNER OF SECTION 27, TOWNSHIP 34 NORTH, RANGE 13 EAST, Fourth Principal Meridian, as described hereon.

History: This corner was established during the original survey of this township, as noted in the original field notes for the original survey of T34N-R13E, 4th. p.m.

Description of monument and accessories I established to perpetuate the location of this corner:  
At the point determined for the location of the corner I emplaced a:

GALVANIZED IRON PIPE, THREE FEET LONG, ONE INCH IN DIAMETER, WITH ALUMINUM CAP DENOTED AS, "KIMBERLY-CLARK CORP. T34N  $\frac{1}{4}$  BTWN. 22 & 27 R13E SPERHAKE RLS 463 11/9/63."

The pipe is witnessed by:

W. Birch 9 N 02°W 28 $\frac{1}{2}$  links. (SCRIBED  $\frac{1}{4}$ S 22 NBT).  
W. Birch 7 S 13°E 54 links. (SCRIBED  $\frac{1}{4}$ S 27 NBT).

Description as to how corner was located: No evidence of original corner present. Thus, set by proportionate measurement. The section corners  $\frac{1}{2}$  mile east and west have been previously established with a distance of 81.53 chains between them. Thus, set the quarter corner 40.76 $\frac{1}{2}$  chains from either corner and on a straight line between them.



O = Corner monument  
restored

Subscribed & sworn to before me this 25  
day of Aug 1964

Anna Peterson  
NOTARY PUBLIC, FOREST CO., WIS  
COM. EXPIRES 10/31/65

Resident witnesses

Dated at Grandon, Wisconsin, this 25  
day of Aug, 19 64.

Signature *Neal Sperhake*

Title Registered Land Surveyor Registration No. 463

Office of Reg. of Deeds County of Forest  
I hereby certify that the within instrument was filed in this  
office for record on the 25 day of Aug  
19 64 and was filed in Book No.            Page No.             
of County Records.

Surveyor's Seal

Signature Anna Peterson Title Reg. of Deeds

43413220020

88991

Index No.

R-15  
R15

State of Wisconsin

County of FOREST

ss. RESTORATION OF LOST ORIGINAL GOVERNMENT SURVEY CORNER.

I NEAL SPERHAKE, do hereby certify that on the FIFTEENTH day of NOVEMBER, 19 63, I established the NORTHWEST SECTION CORNER OF SECTION 26, TOWNSHIP 34 NORTH, RANGE 13 EAST, Fourth Principal Meridian, as described hereon.

**History:** This corner was established during the original survey of this township, as noted in the original field notes for the original survey of T34N-R13E, 4th. p.m.

**Description of monument and accessories I established to perpetuate the location of this corner:**

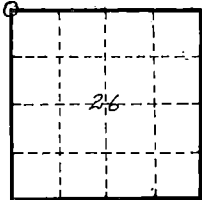
At the point determined for the location of the corner I emplaced a:

GALVANIZED IRON PIPE, THREE FEET LONG, ONE INCH IN DIAMETER, WITH ALUMINUM CAP DENOTED AS, "KIMBERLY-CLARK CORP. T34N 22, 23, 26, 27 R13E SPERHAKE RLS 463 11/15/63."

The pipe is witnessed by:

W. Birch 4 N 60°W 12½ links. (SCRIBED S22 NBT).  
W. Birch 7 N 20°E 208 links. (SCRIBED S23 NBT).  
W. Pine 15 S 11°E 70 links. (SCRIBED S26 NBT).  
W. Birch 4 S 40°W 14 links. (SCRIBED S27 NBT).

**Description as to how corner was located:** A fence running north between 26 and 27 junctions with a fence running east between 23 and 26. This point is 85.88 chains north of the corner of 26, 27, 34, 35, and 78.69 chains south of the corner of 14, 15, 22, 23 and 39.60 chains west of the quarter section corner between 23 and 26, and 81.53 chains east of the corner of 21, 22, 27, 28. Judging from the chainages the fence corner would not be marking the section corner of 22, 23, 26, 27. However, the original survey was so erratic in this area that proportionate measurement cannot be used. Of importance to note is the fact that at this junction this fence is extremely well constructed, and very straight. In addition, a pine with a scarred face, though too badly burned to positively identify as a bearing tree, does lie in the exact position of a bearing tree noted in the original field notes as "W. Pine 18 N 60°E 25". The other tree was a "W. Pine 22 S 8°E 20". At exactly this bearing and distance from the fence junction is a large depression in the ground typical of those often formed when a large tree blows over and the roots pull up out of the ground. The rest of the form of the tree is identifiable where it fell onto the ground. It is too badly decomposed to identify scars on it. I feel that it is not coincidence that such a well constructed fence would be built several chains away from the section lines, and that two trees, comparable to the original bearing trees, would also be in just a coincidental position as denoted from the original field notes. I believe the fence junction marks the site of the original corner, and the fact that the fence was built over thirty years ago provides the probability that at least one of the original bearing trees was decipherable at that time.



O = Corner monument restored

Subscribed & sworn to before me  
this 25 day of Aug 1964  
Anna Peterson  
NOTARY PUBLIC, FOREST CO., WIS  
COM. EXPIRES 10/31/65

Resident witnesses \_\_\_\_\_

Dated at Crandon, Wisconsin, this 25  
day of Aug, 19 64.

Signature Neal Sperhake

Title Registered Land Surveyor Registration No. 463

Office of Reg. of Deeds County of Forest  
I hereby certify that the within instrument was filed in this  
office for record on the 25 day of Aug  
19 64, and was filed in Book No. \_\_\_\_\_ Page No. \_\_\_\_\_  
of County Records.

Signature Anna Peterson Title Reg. of Deeds

43413 220000

88987

Index No:

R-17  
R17

Surveyor's Seal

State of Wisconsin

County of FOREST

ss. RESTORATION OF LOST ORIGINAL GOVERNMENT SURVEY CORNER.

I NEAL SPERHAKE, do hereby certify that on the FIRST day of NOVEMBER, 1963, I established the NORTH QUARTER SECTION CORNER OF SECTION 26, TOWNSHIP 34 NORTH, RANGE 13 EAST, Fourth Principal Meridian, as described hereon.

History: This corner was established during the original survey of this township, as noted in the original field notes for the original survey of T34N-R13E, 4th.p.m.

Description of monument and accessories I established to perpetuate the location of this corner:

At the point determined for the location of the corner I emplaced a:

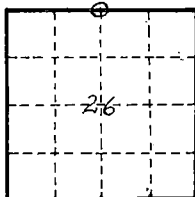
GALVANIZED IRON PIPE, THREE FEET LONG, ONE INCH IN DIAMETER, WITH ALUMINUM CAP DENOTED AS, "KIMBERLY-CLARK CORP. T34N  $\frac{1}{4}$  BTWN. 23 & 26 R13E SPERHAKE RLS 463 11/1/63."

The pipe is witnessed by:

Balsam 8 S  $14^{\circ}$ E 25 links. (SCRIBED  $\frac{1}{4}$ S 26 NBT).

Spruce 6 N  $22^{\circ}$ W 27 links. (SCRIBED  $\frac{1}{4}$ S 23 NBT).

Description as to how corner was located: Set the corner at the site of an old post put in by a surveyor in 1908. The surveyor was working for Mr. C. E. Jones of Antigo, Wisconsin, who owned the land adjoining this corner. Mr. Jones claims he was personally there when the surveyor chopped out the wood that had over grown the scribing on one of the original bearing trees, from which they set the wooden post. A hemlock stump is still there in the proper place for the original bearing tree noted as "Hemlock 14 N  $40^{\circ}$ W 22 links."



O = Corner monument  
restored

Subscribed & sworn to before me this 25 day of Aug 1964

Anna Peterson  
Notary Public, Forest Co. Wis.  
Com. expires 10/31/65

86983

Resident witnesses

Dated at Crandon, Wisconsin, this 25 day of Aug, 1964.

Signature Neal Sperhake

Title Registered Land Surveyor Registration No. 463

Office of Reg. of Deeds County of Forest  
I hereby certify that the within instrument was filed in this office for record on the 25 day of Aug 1964, and was filed in Book No.          Page No.          of County Records.

Surveyor's Seal

Signature Anna Peterson Title Reg. of Deeds

43413230020

Index No.

P-19  
R-19

State of Wisconsin

County of FOREST

ss. RESTORATION OF LOST ORIGINAL GOVERNMENT SURVEY CORNER.

I NEAL SPERHAKE, do hereby certify that on the THIRTY-FIRST day of OCTOBER, 19 63, I established the NORTHWEST SECTION CORNER OF SECTION 25, TOWNSHIP 34 NORTH, RANGE 13 EAST, Fourth Principal Meridian, as described hereon.

History: This corner was established during the original survey of this township, as noted in the original field notes for the original survey of T34N-R13E, 4th. p.m.

Description of monument and accessories I established to perpetuate the location of this corner:

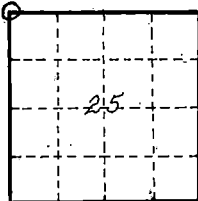
At the point determined for the location of the corner I emplaced a:

GALVANIZED IRON PIPE, THREE FEET LONG, ONE INCH IN DIAMETER, WITH ALUMINUM CAP DENOTED AS, "KIMBERLY-CLARK CORP. T34N 24, 23, 25, 26 R13E SPERHAKE RLS 463 10/31/63."

The pipe is witnessed by:

Maple 16 N 22°W 72 links. (SCRIBED S 23 NBT).  
Hemlock 22 N 88°E 42 links. (SCRIBED S 24 NBT).  
Elm 8 S 34°W 91 links. (SCRIBED S 26 NBT).

Description as to how corner was located: No evidence of the original corner present. The east-west position: The Soo Line Railroad survey map shows the location of the section corner to be 150 feet east of the center line of the railroad track. Mr. C. E. Jones, a 91 year old resident of Antigo, Wisconsin, operated a logging company in this area around 1900. He recalls the corner was in at that time and showed us, as best as he could recall, approximately where the corner was set, which was within a 25 foot radius of where the railroad survey map denotes it. There is an old blazed line running east and west from the spot that Jones claims was the corner. Therefore, I have accepted the old blazed line as marking the north-south position of the corner and the railroad map figure as marking the east-west position of the corner. Thus, I set the corner 150 feet east of the center line of the railroad track and on an east-west blazed line. It is 79.82 chains north to the corner of 13, 14, 23, 24; 79.07 chains east to the corner of sections 24 and 25 on the range line; 80.41 chains south to the corner of 25, 26, 35, 36 and 39.27 chains west to the quarter corner between sections 23 and 26.



O = Corner monument restored

Subscribed & sworn to before me this 25 day of Aug 1964

Anna Peterson  
NOTARY PUBLIC, FOREST CO., WIS  
COM. EXPIRES 10/31/65

Resident witnesses \_\_\_\_\_

Dated at Crandon, Wisconsin, this 25 day of Aug, 19 64.

Signature Neal Sperhake

Title Registered Land Surveyor Registration No. 463

Office of Reg. of Deeds County of Forest  
I hereby certify that the within instrument was filed in this office for record on the 25 day of Aug 19 64, and was filed in Book No. \_\_\_\_\_ Page No. \_\_\_\_\_ of County Records.

Surveyor's Seal

Signature Anna Peterson Title Reg. of Deeds

43413 230000

89989

Index No.

R-21  
R21

State of Wisconsin

County of FOREST

ss. ESTABLISHMENT OF QUARTER - QUARTER SECTION CORNER BETWEEN ORIGINAL GOVERNMENT SURVEY CORNERS.

I NEAL SPERHAKE, do hereby certify that on the THIRTY-FIRST day of OCTOBER, 19 63, I established the WEST ONE SIXTEENTH CORNER BETWEEN SECTIONS 24 AND 25, TOWNSHIP 34 NORTH, RANGE 13 EAST, Fourth Principal Meridian, as described hereon.

History: There is no record of this corner having ever been previously established.

Description of monument and accessories I established to perpetuate the location of this corner:

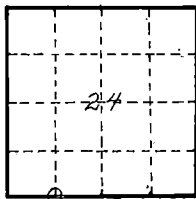
At the point determined for the location of the corner I emplaced a:

GALVANIZED IRON PIPE, THREE FEET LONG, ONE INCH IN DIAMETER, WITH ALUMINUM CAP DENOTED AS, "KIMBERLY CLARK CORP. T34N W 1/16 BTWN. 24 & 25 R13E SPERHAKE RLS 463 10/31/63".

The pipe is witnessed by:

Elm 9 N 09°E 43 links. (SCRIBED S24 BT).  
Balsam 7 S 21°E 103½ links. (SCRIBED S25 BT).

Description as to how corner was located: The section corner ¼ mile west and the quarter corner ¼ mile east have been previously established with a distance of 39.53½ chains between them. Thus, set the W 1/16 corner 19.76½ chains from either corner and on a straight line between them.



O = Corner monument restored

Subscribed & sworn to before me this 25 day of Aug 1964

Anna Peterson  
NOTARY PUBLIC, FOREST CO., WIS  
COM. EXPIRES 10/31/65

Resident witnesses \_\_\_\_\_

Dated at Grandon, Wisconsin, this 25 day of Aug, 19 64.

Signature \_\_\_\_\_

Title Registered Land Surveyor Registration No. 463

Office of Reg. of Deeds County of Forest

I hereby certify that the within instrument was filed in this office for record on the 25 day of Aug 1964, and was filed in Book No. \_\_\_\_\_ Page No. \_\_\_\_\_ of County Records.

Surveyor's Seal

Signature Anna Peterson Title \_\_\_\_\_ Reg. of Deeds

43413240030

88984

Index No.

R-22  
R22



State of Wisconsin

County of FOREST

ss. RESTORATION OF LOST ORIGINAL GOVERNMENT SURVEY CORNER.

I NEAL SPERHAKE, do hereby certify that on the THIRTY-FIRST day of OCTOBER, 1963, I established the SOUTH QUARTER SECTION CORNER OF SECTION 24, TOWNSHIP 34 NORTH, RANGE 13 EAST, Fourth Principal Meridian. as described hereon.

History: This corner was established during the original survey of this township, as noted in the original field notes for the original survey of T34N-R13E, 4th. p.m.

Description of monument and accessories I established to perpetuate the location of this corner:

At the point determined for the location of the corner I emplaced a:

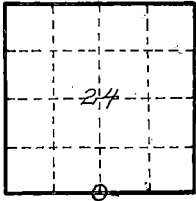
GALVANIZED IRON PIPE, THREE FEET LONG, ONE INCH IN DIAMETER, WITH ALUMINUM CAP DENOTED AS, "KIMBERLY-CLARK CORP. T34N  $\frac{1}{4}$  BTWN. 24 & 25 R13E SPERHAKE RLS 463 10/31/63."

The pipe is witnessed by:

Maple 6 S  $21^{\circ}$ W  $3\frac{1}{2}$  links. (SCRIBED  $\frac{1}{4}$ S 25 NBT).

Elm 7 N  $87^{\circ}$ E 83 links. (SCRIBED  $\frac{1}{4}$ S 24 NBT).

Description as to how corner was located: No evidence of original corner present. Thus, set by proportionate measurement. The section corners  $\frac{1}{2}$  mile east and west have been previously established with a distance of 79.07 chains between them. Thus, set the quarter corner 39.53 $\frac{1}{2}$  chains from either corner and on a straight line between them.



O = Corner monument  
restored

Subscribed & sworn to before me this 25 day of Aug 1964

Anna Peterson  
NOTARY PUBLIC, FOREST CO., WIS  
COM. EXPIRES 10/31/65

Resident witnesses

Dated at Grandon, Wisconsin, this 25  
day of Aug, 1964.

Signature Neal Sperhake

Title Registered Land Surveyor Registration No. 463

Office of Reg. of Deeds County of Forest

I hereby certify that the within instrument was filed in this  
office for record on the 25 day of Aug  
19 64 and was filed in Book No.          Page No.           
of County Records.

Surveyor's Seal

Signature Anna Peterson Title Reg. of Deeds

4341324 0020

88983

Index No.

1023  
R23

State of Wisconsin  
County of FOREST

ss. ESTABLISHMENT OF QUARTER - QUARTER SECTION CORNER BETWEEN  
ORIGINAL GOVERNMENT SURVEY CORNERS.

I NEAL SPERHAKE, do hereby certify that on the THIRTY-FIRST day of OCTOBER,  
19 63, I established the EAST ONE SIXTEENTH CORNER BETWEEN SECTIONS 24 AND 25, TOWNSHIP 34  
NORTH, RANGE 13 EAST, Fourth Principal Meridian,  
as described hereon.

History: There is no record of this corner having ever been previously established.

Description of monument and accessories I established to perpetuate the location of this corner:

At the point determined for the location of the corner I emplaced a:

GALVANIZED IRON PIPE, THREE FEET LONG, ONE INCH IN DIAMETER, WITH ALUMINUM CAP DENOTED AS,  
"KIMBERLY CLARK CORP. T34N E 1/16 BTWN. 24 & 25 R13E SPERHAKE RLS 463 10/31/63."

The pipe is witnessed by:

Elm 8 N 16°W 35 links. (SCRIBED S24 BT).  
Maple 6 S 57°E 13½ links. (SCRIBED S25 BT).

Description as to how corner was located: The section corner ¼ mile east and the quarter corner  
¼ mile west have been previously established with a distance of 39.53½  
chains between them. Thus, set the E 1/16 corner 19.76½ chains from  
either corner and on a straight line between them.



O = Corner monument  
restored

Subscribed & sworn to before me this 25 day of Aug 1964

Anna Peterson  
NOTARY PUBLIC, FOREST CO., WIS.  
COM. EXPIRES 10/31/65

88985

Resident witnesses

Dated at Grandon, Wisconsin, this 25  
day of Aug., 1964.

Signature

Title Registered Land Surveyor Registration No. 463

Office of Reg. of Deeds County of Forest

I hereby certify that the within instrument was filed in this  
office for record on the 25 day of Aug  
19 64, and was filed in Book No. 24 Page No. 10  
of County Records.

Surveyor's Seal

Signature Anna Peterson Title Reg. of Deeds

43413240010

Index No:

R-24  
R24

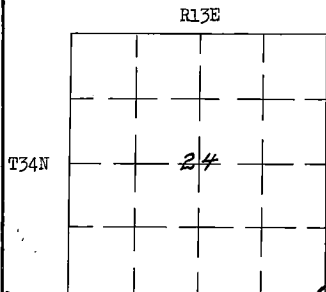
86978

STATE OF WISCONSIN

I NEAL SPERHAKE, do hereby certify that on the FIFTEENTH day of NOVEMBER, 1962, I restored the SOUTHEAST SECTION CORNER of SECTION 24, TOWNSHIP 34 NORTH, RANGE 13 EAST, Fourth Principal Meridian, as described hereon.


Resident Witnesses:

Richard Piontek - Waubeno  
David Pichotta - Waubeno



0 = Corner Monument Restored

REGISTER'S OFFICE  
 FOREST COUNTY, WIS.



At 2 o'clock P.M.  
Karl A. Ungen Register of Deeds

RESTORATION OF LOST ORIGINAL GOVERNMENT SURVEY CORNER

Index No.

R-25  
R25

History of original corner establishment:

This corner can also be described as: THE SECTION CORNER COMMON TO SECTIONS 24 AND 25, T34N-R13E, AND, 19 AND 30, T34N-R14E, 4TH. P.M.

This corner was established during the original survey of this township, as noted in the Original Field Notes for the Original Survey of T34N-R13E, 4th p.m.

Description of monument and accessories I established to perpetuate the location of this corner.

At the point determined for the location of the corner I emplaced a:

"GALVANIZED IRON PIPE, THREE FEET LONG, ONE INCH IN DIAMETER, WITH AN ALUMINUM CAP DENOTED AS, 'KIMBERLY-CLARK CORP T34N 24, 25, 19, 30, R13-14E SPERHAKE RLS 463 11-15-62".

The pipe is witnessed by:

Elm 5 N30°W 21 links. (Scribed S24 NBT).  
 Elm 7 N12°E 13½ links. (Scribed S19 NBT).  
 Maple 5 S46°E 8½ links. (Scribed S30 NBT).  
 Elm 5 S64°W 23 links. (Scribed S25 NBT).

Description as to how corner was located:

No evidence of original corner present. Thus, set by proportionate measurement between the previously established corner of 13, 24, 18, 19, and the town corner of 34-13, 34-14, 33-13 and 33-14, (or, the corner of sections 36, 31, 1, 6). The distance between these corners is 240.75 chains. Thus, I set the corner of 24, 25, 19, 30, 160.50 chains north of the township corner, and on a straight line between the known corners.

Dated at Grandon, Wis., the 11th day of April, 19 63Signature Neal Sperhake Title Registered Land Surveyor Registration No. S-463I, Neale Sperhake, County of Forest, I hereby certify that the within

signed and sworn to  
 instrument was ~~recorded by me~~ on the 11th day of April, 19 63

at Grandon ~~xxx~~ xxNotary Adeline De Noble Public

Forest County, Wisconsin My Commission Expires

~~xx~~ My commission expires February 6, 1966 ~~xx~~

Surveyor's Seal

A 3413 24 0000

# U. S. PUBLIC LAND SURVEY MONUMENT RECORD

## INSTRUCTIONS:

This record shall show the location of the corner and shall include all of the following nine elements (a through i).

- (a) Identify the corner by reference to the U.S. public land survey system.  
○ = Corner monument restored.

1/4 corner 29 & 30

T34N, R13E.

REGISTER'S OFFICE  
Forest County, Wis.

Received for record this 30<sup>th</sup> day

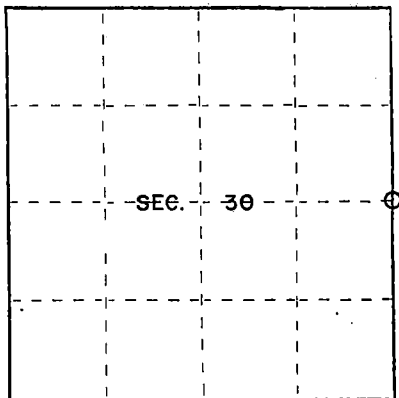
of January A.D., 1984 at

8 o'clock P.M. and recorded

in Vol. 1-5 of CORNER

page 1-5 RESTORATIONS

*Eugene J. Stutzman*  
Register of Deeds

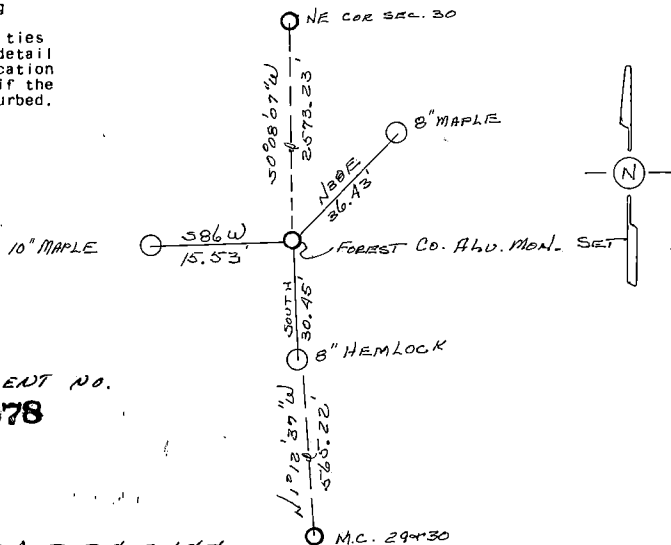


- (b) Describe any record evidence, monument evidence, occupational evidence, testimonial evidence or any other material evidence you considered, and whether the monument was found or placed.

Found fence corner and 1 1/2" iron pipe. No other evidence found.  
Replaced iron pipe with Forest County Aluminum monument,

- (c) In the plan view drawing below, provide reference ties to at least 4 witness monuments, or, if the location is within a municipality, to at least 2 witness monuments. (Witness monuments shall be made of concrete, natural stone, iron or other equally durable material.)  
Describe witness monuments.

- (d) Show a plan view drawing depicting the relevant monuments and reference ties which is sufficient in detail to enable accurate relocation of the corner monument if the corner monument is disturbed. Indicate north.



DOCUMENT NO.

125078

4341330.2000

15

- (e) Describe any material discrepancy between the location of the corner as restored or reestablished and the location of that corner as previously restored or reestablished by distance and direction. Show the discrepancy on the plan view drawing under (d), above. Show the distances between the corner as previously restored or reestablished and (1) the corner as restored or reestablished, and (2) to at least 2 of the witness monuments shown on the drawing in (d), above.

N/A

- (f) Was the corner restored through acceptance of (1) an obliterated evidence location, or, (2) a found perpetuated location?

Found perpetuated location.

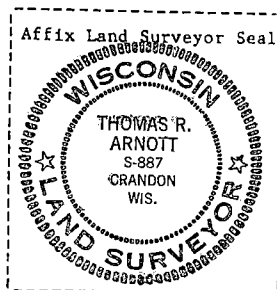
- (g&h) Was the corner reestablished through lost corner proportionate methods? If so, show the method, including the directions and distances to other public land survey corners used as evidence or used for proportioning in determining the corner location?

NO

- (1) I, Thomas R. Arnott, Surveyor  
(type or print name) certify that the corner location shown on this record was determined by me or under my direction and control and that this U.S. Public Land Survey Monument Record is correct and complete to the best of my knowledge and belief.

Thomas R. Arnott  
Signature

27 Jan 89  
Date



# U. S. PUBLIC LAND SURVEY MONUMENT RECORD

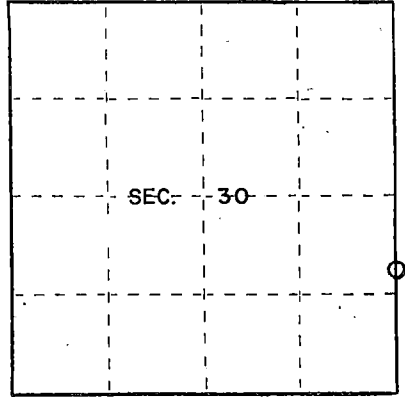
INSTRUCTIONS: This record shall show the location of the corner and shall include all of the following nine elements (a through i).

- (a) Identify the corner by reference to the U.S. public land survey system.  
 O = Corner monument restored.

M.C. 29 & 30

T34N, R13E

REGISTER'S OFFICE }  
 Forest County, Wis. }  
 Received for record this 30<sup>th</sup> day  
 of January, A.D., 1984 at  
 8:30 o'clock P.M. and recorded  
 in Vol. \_\_\_\_\_ of CORNER  
 page 14-5 RESTORATIONS  
*Eugene Staremy*  
 Register of Deeds



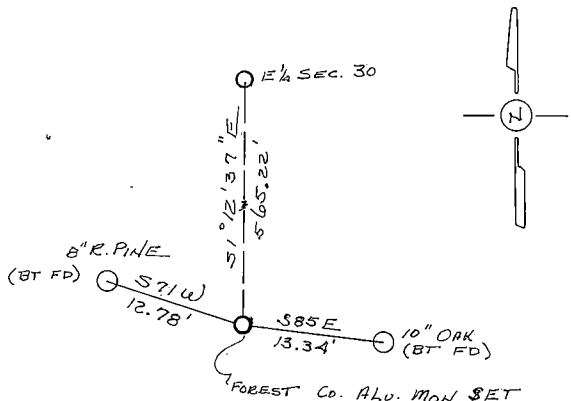
- (b) Describe any record evidence, monument evidence, occupational evidence, testimonial evidence or any other material evidence you considered, and whether the monument was found or placed.

Found 1 1/2" iron pipe.

Replaced iron pipe with Forest County Aluminum monument.

- (c) In the plan view drawing below, provide reference ties to at least 4 witness monuments, or, if the location is within a municipality, to at least 2 witness monuments. (Witness monuments shall be made of concrete, natural stone, iron or other equally durable material.)  
 Describe witness monuments.

- (d) Show a plan view drawing depicting the relevant monuments and reference ties which is sufficient in detail to enable accurate relocation of the corner monument if the corner monument is disturbed. Indicate north.



DOCUMENT NO.

125079

434.13301200

TU5

- (e) Describe any material discrepancy between the location of the corner as restored or reestablished and the location of that corner as previously restored or reestablished by distance and direction. Show the discrepancy on the plan view drawing under (d), above. Show the distances between the corner as previously restored or reestablished and (1) the corner as restored or reestablished, and (2) to at least 2 of the witness monuments shown on the drawing in (d), above.

N/A

- (f) Was the corner restored through acceptance of (1) an obliterated evidence location, or, (2) a found perpetuated location?

Found perpetuated location.


- (g&h) Was the corner reestablished through lost corner proportionate methods? If so, show the method, including the directions and distances to other public land survey corners used as evidence or used for proportioning in determining the corner location?

NO

- (1) I, Thomas R. Arnott, Surveyor  
(type or print name) certify that the corner location shown on this record was determined by me or under my direction and control and that this U.S. Public Land Survey Monument Record is correct and complete to the best of my knowledge and belief.

Thomas R. Arnott  
Signature

27 Jan 87  
Date



# Document Number

189850

REGISTER'S OFFICE  
Forest County, WI

Received for record this 9th day  
of JANUARY AD 2006  
at 9:00 o'clock A M. and  
recorded in Vol. 64547 of records  
on page 9

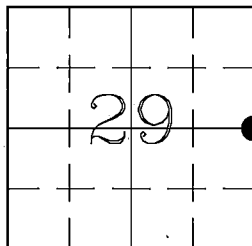
*Pat Acheson*  
REGISTER

## U.S. PUBLIC LAND SURVEY MONUMENT RECORD

HISTORY OF ORIGINAL CORNER ESTABLISHMENT AND SUBSEQUENT  
RESTORATION AND DESCRIPTION OF ANY RECORD, MONUMENT  
OCCUPATIONAL, TESTIMONIAL OR OTHER EVIDENCE CONSIDERED:

HAND DUG IN ROAD AND FOUND A 1" PIPE  
5" BELOW ROAD SURFACE. THIS LOCATION  
MATCHED THE LOCATION FROM PREVIOUS SURVEYS  
AND AGREED WITH THE LOCAL LANDOWNER'S  
TESTIMONY. ACCEPTED THIS LOCATION AND PLACED  
A "SMP NAIL" AT ROAD SURFACE IN BLACKTOP  
PATCH.

● = LOCATION OF CORNER

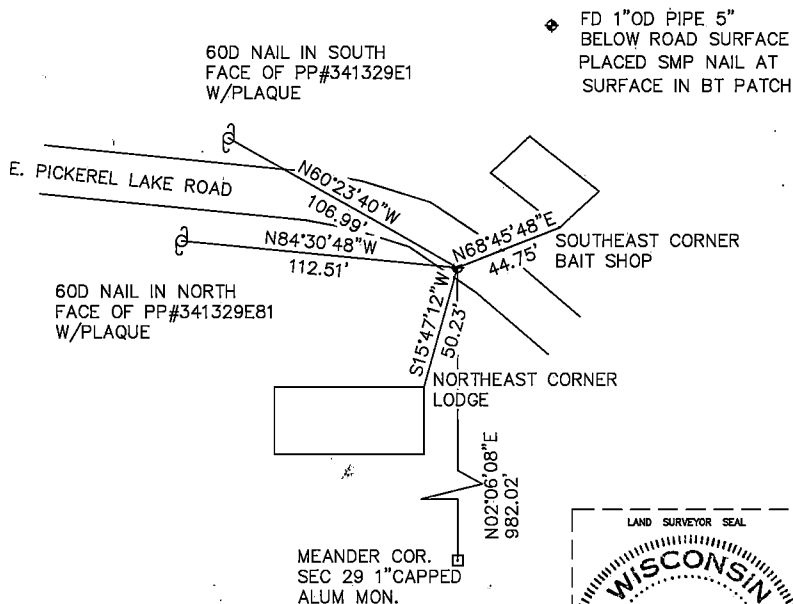


SECTION 29  
TOWNSHIP 34 NORTH, RANGE 13 EAST  
TOWN OF NASHVILLE  
FOREST COUNTY, WISCONSIN

CORNER WAS: (CHECK ALL THAT APPLY)

- ☐ RESTORED THROUGH ACCEPTANCE OF AN OBLITERATED EVIDENCE LOCATION
- ☒ RESTORED THROUGH ACCEPTANCE OF A FOUND PERPETUATED LOCATION
- ☐ CONSIDERED A LOST CORNER AND REESTABLISHED THROUGH LOST CORNER PROPORTIONATE METHODS (INCLUDE A PLAN VIEW DRAWING SHOWING DISTANCES AND DIRECTIONS TO OTHER PUBLIC LAND SURVEY CORNERS USED FOR PROPORTIONING AND DETERMINING THE CORNER LOCATION)
- ☐ RESTORED OR REESTABLISHED IN A LOCATION THAT DIFFERS FROM A PREVIOUS RESTORATION OR REESTABLISHMENT (INCLUDE A PLAN VIEW DRAWING AND INDICATE WHAT WAS SET AND/OR FOUND)
- ☐ CHECK IF THERE IS ADDITIONAL INFORMATION ON BACK

DESCRIBE THE MONUMENT AND ACCESSORIES USED TO PERPETUATE THE LOCATION OF THE CORNER. (INCLUDE A PLAN VIEW DRAWING AND INDICATE WHAT WAS SET AND/OR FOUND) ALSO INCLUDE FOUR TIES TO THE SECTION CORNER AND DESCRIPTION OF THE TIES.




DANIEL E. HIGGINBOTHAM

(type or print name) CERTIFY THAT THE CORNER LOCATION SHOWN ON THIS  
RECORD WAS DETERMINED BY ME OR UNDER MY DIRECTION AND CONTROL AND THAT THIS U.S.  
PUBLIC LAND SURVEY MONUMENT RECORD IS CORRECT AND COMPLETE TO THE BEST  
OF MY KNOWLEDGE AND BELIEF.

*D. Higginbotham*  
SIGNATURE

1/06/06  
DATE



INDEX NO. 7-9

43413292000

61



State of Wisconsin

County of FOREST

ss. RESTORATION OF LOST ORIGINAL GOVERNMENT SURVEY CORNER.

I NEAL SPERHAKE, do hereby certify that on the NINETEENTH day of NOVEMBER, 1963, I established the WEST QUARTER SECTION CORNER OF SECTION 26, TOWNSHIP 34 NORTH, RANGE 13 EAST, Fourth Principal Meridian, as described hereon.

History: This corner was established during the original survey of this township, as noted in the original field notes for the original survey of T34N-R13E, 4th. p.m.

Description of monument and accessories I established to perpetuate the location of this corner:

At the point determined for the location of the corner I emplaced a:

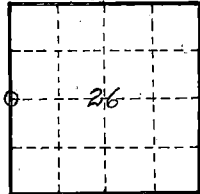
GALVANIZED IRON PIPE, THREE FEET LONG, ONE INCH IN DIAMETER, WITH ALUMINUM CAP DENOTED AS, "KIMBERLY CLARK CORP. T34N  $\frac{1}{4}$  BTWN. 26 & 27 R13E SPERHAKE RLS 463 11/19/63."

The pipe is witnessed by:

W. Birch 4 N  $43^{\circ}$ E 222 links. (SCRIBED  $\frac{1}{4}$ S 26 NBT).

W. Birch 4 S  $61^{\circ}$ W 70 links. (SCRIBED  $\frac{1}{4}$ S 27 NBT).

Description as to how corner was located: No evidence of original corner present. Thus, set by proportionate measurement. The section corners  $\frac{1}{2}$  mile north and south have been previously established with a distance of 85.88 chains between them. Thus, set the quarter corner 42.94 chains from either corner and on a straight line between them.



O = Corner monument restored

Received for record this 25 day of Aug. 1964

Anna Peterson  
NOTARY PUBLIC, FOREST CO., WIS  
COM. EXPIRES 10/31/65

83008

Resident witnesses

Dated at Grandon, Wisconsin, this 25 day of Aug, 1964.

Signature Neal Sperhake

Title Registered Land Surveyor Registration No. 463

Office of Reg. of Deeds County of Forest

I hereby certify that the within instrument was filed in this office for record on the 25 day of Aug 1964 and was filed in Book No. 4341327 Page No. 2000 of County Records.

Surveyor's Seal

Signature Anna Peterson Title Reg. of Deeds

4341327 2000

Index No. 117

State of Wisconsin

County of FOREST

ss. RESTORATION OF LOST ORIGINAL GOVERNMENT SURVEY CORNER.

I NEAL SPERHAKE, do hereby certify that on the NINETEENTH day of NOVEMBER, 1963, I established the WEST QUARTER SECTION CORNER OF SECTION 25, TOWNSHIP 34 NORTH, RANGE 13 EAST, Fourth Principal Meridian, as described hereon.

History: This corner was established during the original survey of this township, as noted in the original field notes for the original survey of T34N-R13E, 4th. p.m.

Description of monument and accessories I established to perpetuate the location of this corner:

At the point determined for the location of the corner I emplaced a:

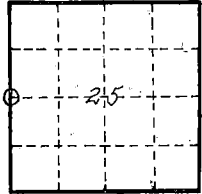
GALVANIZED IRON PIPE, THREE FEET LONG, ONE INCH IN DIAMETER, WITH ALUMINUM CAP DENOTED AS, "KIMBERLY-CLARK CORP. T34N  $\frac{1}{4}$  BTWN. 25 & 26 R13E SPERHAKE RLS 463 11/19/63."

The pipe is witnessed by:

Maple 4 N 68°W 15 links. (SCRIBED  $\frac{1}{4}$ S 26 NBT).

Maple 7 S 28°E 8 $\frac{1}{2}$  links. (SCRIBED  $\frac{1}{4}$ S 25 NBT).

Description as to how corner was located: No evidence of original corner present. Thus, set by proportionate measurement. The section corners  $\frac{1}{2}$  mile north and south have been previously established with a distance of 80.41 chains between them. Thus, set the quarter corner 40.20 $\frac{1}{2}$  chains from either corner and on a straight line between them.



O = Corner monument restored

Subscribed & sworn to before me this 25 day of Aug 1964

Anna Peterson  
NOTARY PUBLIC, FOREST CO., WIS  
COM. EXPIRES 10/31/65

83998

Resident witnesses

Dated at Grandon, Wisconsin, this 25 day of Aug, 1964.

Signature Neal Sperhake

Title Registered Land Surveyor Registration No. 463

Office of Reg. of Deeds County of Forest

I hereby certify that the within instrument was filed in this office for record on the 25 day of Aug 1964, and was filed in Book No. 221 Page No. 121 of County Records.

Surveyor's Seal

Signature Anna Peterson Title Reg. of Deeds

43413262000

Index No: 121

7281

○ = Corner monument restored.

By Karl G. Unger Deputy

90876

225132

# U.S. PUBLIC LAND SURVEY MONUMENT RECORD

HISTORY OF ORIGINAL CORNER ESTABLISHMENT AND SUBSEQUENT RESTORATION AND DESCRIPTION OF ANY RECORD, MONUMENT OCCUPATIONAL, TESTIMONIAL, OR OTHER EVIDENCE CONSIDERED:

THE ORIGINAL CORNER WAS SET BY ALFRED MILLARD IN 1857 WITH THE ORIGINAL BEARING TREES OF:

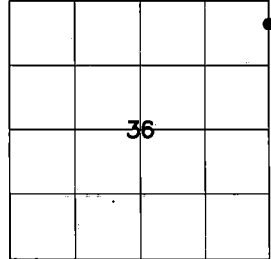
WHITE PINE 12"S 60"W 85 LINKS

CEDAR 12" S7E 69 LINKS

1966- HALLISY FOUND A 1.5" PIPE WITH A BRASS CAP THAT MATCHED THE ORIGINAL BEARING TREES.

2016-I FOUND THE 1.5" PIPE WITH THE BRASS CAP AND SET TIES AS SHOWN

● = LOCATION OF CORNER



SECTION 36

TOWNSHIP 34 NORTH, RANGE 12 EAST

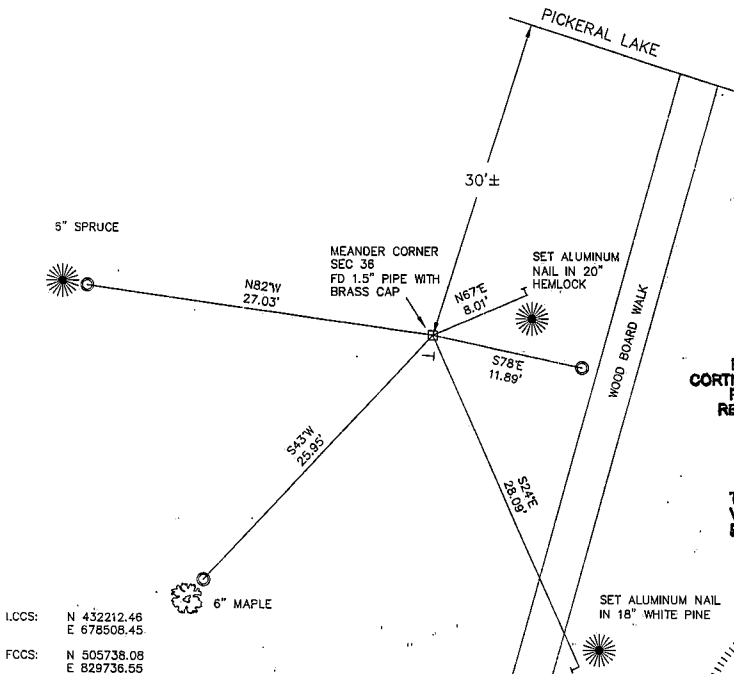
TOWN OF AINSWORTH

LANGLADE COUNTY, WISCONSIN

CORNER WAS: (CHECK ALL THAT APPLY)

- ☐ RESTORED THROUGH ACCEPTANCE OF AN OBLITERATED EVIDENCE LOCATION
- ☐ RESTORED THROUGH ACCEPTANCE OF A FOUND PERPETUATED LOCATION
- ☐ CONSIDERED A LOST CORNER AND REESTABLISHED THROUGH LOST CORNER PROPORTIONATE METHODS (INCLUDE A PLAN VIEW DRAWING SHOWING DISTANCES AND DIRECTIONS TO OTHER PUBLIC LAND SURVEY CORNERS USED FOR PROPORTIONING AND DETERMINING THE CORNER LOCATION)
- ☐ RESTORED OR REESTABLISHED IN A LOCATION THAT DIFFERS FROM A PREVIOUS RESTORATION OR RE-ESTABLISHMENT (INCLUDE A PLAN VIEW DRAWING AND INDICATE WHAT WAS SET AND/OR FOUND)
- ☐ CHECK IF THERE IS ADDITIONAL INFORMATION ON BACK

DESCRIBE THE MONUMENT AND ACCESSORIES USED TO PERPETUATE THE LOCATION OF THE CORNER. (INCLUDE A PLAN VIEW DRAWING AND INDICATE WHAT WAS SET AND/OR FOUND) ALSO INCLUDE FOUR TIES TO THE SECTION CORNER AND DESCRIPTION OF THE TIES.



- ☐ SET 3/4"X 30" IRON REBAR AT ALL TIE LOCATIONS


BEARINGS REFERENCED TO MAGNETIC

T - WHITE VINYL POST SET

FOREST COUNTY, WI  
CORTNEY BRITTEN CLEEREMAN  
REGISTER OF DEEDS  
RECEIVED FOR RECORD

APR 27 2018

Time: 10:00 A.M.  
Vol.: Corner Restoration  
Page Number: V-1



CHARLEY G. BRINKMEIER

(type or print name) CERTIFY THAT THE CORNER LOCATION SHOWN ON THIS RECORD WAS DETERMINED BY ME OR UNDER MY DIRECTION AND CONTROL AND THAT THIS U.S. PUBLIC LAND SURVEY MONUMENT RECORD IS CORRECT AND COMPLETE TO THE BEST OF MY KNOWLEDGE AND BELIEF.

SIGNATURE

DATE

INDEX NO.

43412363700

# CERTIFIED LAND CORNER RESTORATION

Index No. VVI 1

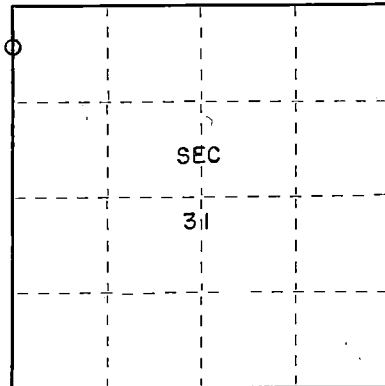
State of Wisconsin }  
County of Forest } ss.

I, Thomas R. Arnott, do hereby  
certify that on the 18th day  
of September, 1975, I found  
evidence of the M.C.  
corner of sections 31 & 36 South side Pickerel Lake  
Township 34, North, Range  
12 & 13 E., Fourth Principal Meridian,  
as described hereon; and that from this evidence  
I established a new monument and accessories  
as described hereon to perpetuate the original  
location of this corner.

Resident witnesses:

Herbert Wagoner

FORM 985 H. G. MILLER CO., MILWAUKEE



○ = Corner monument restored.

History of original corner establishment:

W. Pine	12	S60W	85 Lks.
Cedar	12	S7E	69 Lks.

Description of corner evidence found:


2" iron pipe 5' long with brass cap set by C.E. Walker in 1941  
wood post found

Description of monument and accessories I established to perpetuate the original location of this corner.

Left monument set by Walker

Ties:

Cedar	8"	S78 $\frac{1}{2}$ E	11.55 feet
Cedar	6"	S50W	10.40 feet



Dated at Grandon Wis., this 11th day of November, 1975

Signature Thomas R. Arnott Title Land Surveyor Registration No. S-887  
(County Surveyor, Registered Land Surveyor, or other duly authorized official)

Office of Register of Deeds, County of Forest, I hereby certify that the within  
instrument was filed in this office for record on the 11th day of November, 1975  
at 4 o'clock P.M.

Eugene Stetson Document Number 108208  
(Register of Deeds)

By \_\_\_\_\_ Deputy

4341.2363500

## DOCUMENT NUMBER

143042

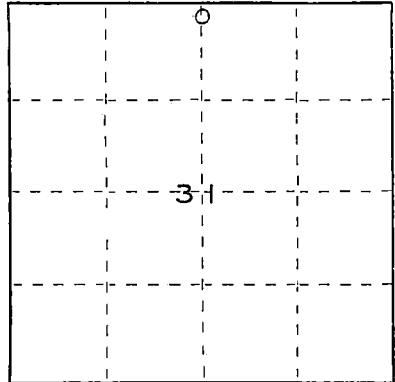
## U. S. PUBLIC LAND SURVEY MONUMENT RECORD

INSTRUCTIONS: This record shall show the location of the corner and shall include all of the following nine elements (a through i).

- (a) Identify the corner by reference to the U.S. public land survey system.

O = Corner monument restored.

MEANDER CORNER SOUTH OF NORTH  $\frac{1}{4}$   
CORNER OF SEC. 31-34-13  
ON SOUTH SHORE OF PICKEREL LAKE



43413313920

- (b) Describe any record evidence, monument evidence, occupational evidence, testimonial evidence or any other material evidence you considered, and whether the monument was found or placed.

ORIGINAL SURVEY BY JAMES NOWLIN IN 1865, SECTION CORNERS AND  $\frac{1}{4}$  CORNER ALONG NORTH LINE OF SECTION 31 ARE IN LAKE.

FOUND 4" X 4" CONCRETE MONUMENT SCRIBED GOV'T. LOTS 2 & 3, SAID MONUMENT USED IN ADJOINING SURVEYS AS MEANDER CORNER.  
LEFT MONUMENT IN PLACE

- (c) In the plan view drawing below, provide reference ties to at least 4 witness monuments, or, if the location is within a municipality, to at least 2 witness monuments. (Witness monuments shall be made of concrete, natural stone, iron or other equally durable material.)  
Describe witness monuments.

- (d) Show a plan view drawing depicting the relevant monuments and reference ties which is sufficient in detail to enable accurate relocation of the corner monument if the corner monument is disturbed. Indicate north.

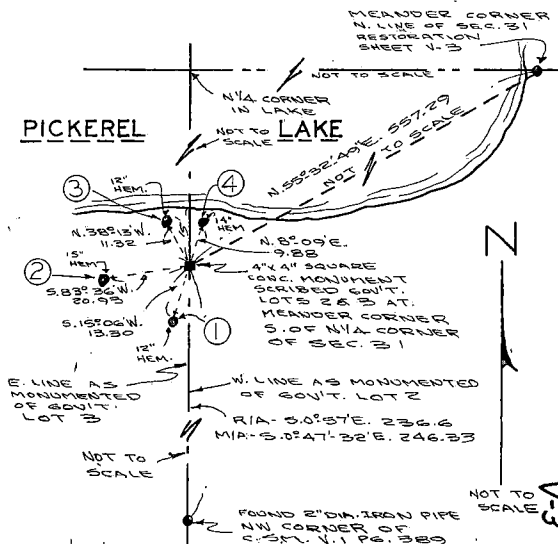
## WITNESS CORNERS

- ① 60d NAIL SPIKE IN N'LY  
FACE OF TREE
- ② 60d NAIL SPIKE IN E'LY  
FACE OF TREE
- ③ 60d NAIL SPIKE IN S'LY  
FACE OF TREE
- ④ 60d NAIL SPIKE IN S'LY  
FACE OF TREE

REGISTER'S OFFICE  
Forest County, Wis.

Received for record this 21<sup>st</sup> day  
of October, A.D., 1971, at  
10:20 o'clock P.M. and recorded  
in Vol. 1000 Restorations  
page 13

*Robert Childs, Deputy*  
Register of Deeds



- (e) Describe any material discrepancy between the location of the corner as restored or reestablished and the location of that corner as previously restored or reestablished by distance and direction. Show the discrepancy on the plan view drawing under (d), above. Show the distances between the corner as previously restored or reestablished and (1) the corner as restored or reestablished, and (2) to at least 2 of the witness monuments shown on the drawing in (d), above.

NONE

- (f) Was the corner restored through acceptance of (1) an obliterated evidence location, or, (2) a found perpetuated location?

(2)


- (g&h) Was the corner reestablished through lost corner proportionate methods? If so, show the method, including the directions and distances to other public land survey corners used as evidence or used for proportioning in determining the corner location?

- (i) I, WAYNE G. DOBBRATZ  
(type or print name) certify that the corner location shown on this record was determined by me or under my direction and control and that this U.S. Public Land Survey Monument Record is correct and complete to the best of my knowledge and belief.

Signature

Date

Affix Land Surveyor Seal



# CERTIFIED LAND CORNER RESTORATION

Index No. V-35

State of Wisconsin }  
County of Forest } ss.

History of original corner establishment:



I, Thomas R. Arnett, do hereby  
certify that on the 18th day  
of September, 1975, I found  
evidence of the M.C.  
corner of sections 30 & 31 on Pike  
Township 34, North, Range  
13 E, Fourth Principal Meridian,  
as described hereon; and that from this evidence  
I established a new monument and accessories  
as described hereon to perpetuate the original  
location of this corner.

Lake West end of section line

Description of corner evidence found:

1 3/4" iron pipe with brass cap set by General Land Office in 1928  
1 1/2" iron pipe found

Resident witnesses:

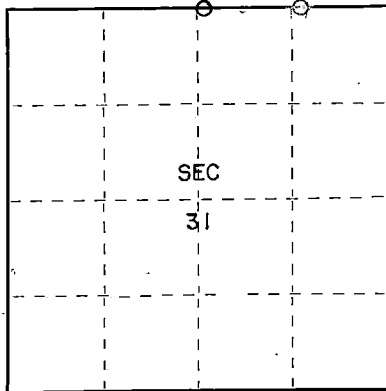
Herbert Wagoner

Description of monument and accessories I established to perpetuate the original location of this corner.

Left monument set by Gen. Land Office

Ties:

Hemlock	16	N64W	3.76 feet	(lawn tree no BT blaz
Hemlock	12	N60 1/2 E	19.13 feet	(lawn tree no BT blaz
Hemlock	8	S11W	15.02 feet	(lawn tree no BT blaz



○ = Corner monument restored.

Dated at Grandon, Wis., this 11th day of November, 1975.

Signature Thomas R. Arnett Title Land Surveyor Registration No. S-887  
(County Surveyor, Registered Land Surveyor, or other duly authorized official)

Office of Register of Deeds, County of Forest, I hereby certify that the within  
instrument was filed in this office for record on the 11th day of November, 1975  
at 4 o'clock P.M.

Eugene Stagnary Document Number 108209  
(Register of Deeds)

By \_\_\_\_\_ Deputy

43413300019

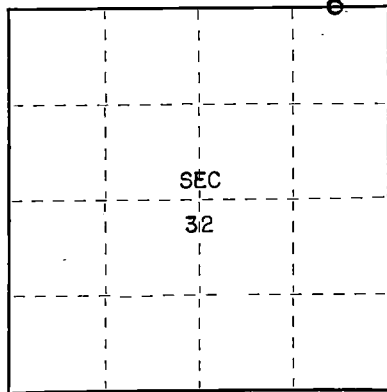


State of Wisconsin }  
County of Forest } ss.

I, Thomas R. Arnott, do hereby certify that on the 11th day of September, 1975, I found evidence of the M.C. corner of sections 29 & 32 Township 34, North, Range 13 E, Fourth Principal Meridian, as described hereon; and that from this evidence I established a new monument and accessories as described hereon to perpetuate the original location of this corner.

Resident witnesses:

Herbert Wagoner



○ = Corner monument restored.

# CERTIFIED LAND CORNER RESTORATION

Index No. V2 8

History of original corner establishment:

Original subdivision by James L. Nowlin Oct. 3 - Oct. 16, 1865

Y. Pine	16	N53E	16 Lks.
Hemlock	8	S3W	20 Lks.

Description of corner evidence found:

1" iron pipe found



Description of monument and accessories I established to perpetuate the original location of this corner.

reset iron pipe with a new Forest County aluminum monument

Ties:

R. Pine	14	N45W	3.56 feet (lawn tree no BT blaze)
SW cor. house foundation		N52E	64.83 feet

Dated at Grandon, Wis., this 11th day of November, 1975

Signature Thomas R. Arnott Title Land Surveyor Registration No. S-887  
(County Surveyor, Registered Land Surveyor, or other duly authorized official)

Office of Register of Deeds, County of Forest, I hereby certify that the within instrument was filed in this office for record on the 11th day of November, 1975 at 4 o'clock P. M.

Eugene Stasny  
(Register of Deeds)

Document Number 108210

By \_\_\_\_\_ Deputy

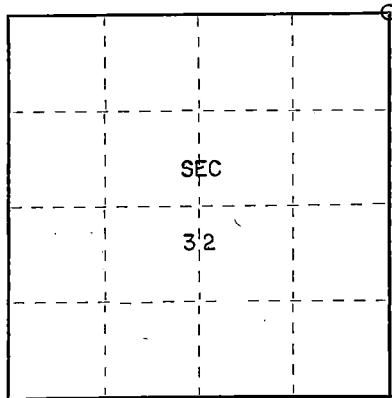
4341329 0005

State of Wisconsin }  
County of Forest } ss.

I, Thomas R. Arnott, do hereby certify that on the 11th day of September, 1975, I found evidence of the section corner of sections 28, 29, 32 & 33 Township 34, North, Range 13 E, Fourth Principal Meridian, as described hereon; and that from this evidence I established a new monument and accessories as described hereon to perpetuate the original location of this corner.

Resident witnesses:

Herbert Wagoner



○ = Corner monument restored.

# CERTIFIED LAND CORNER RESTORATION

Index No. W-99

History of original corner establishment:

Original subdivision by James L. Nowlin Oct. 3 - Oct. 16, 1865

Hemlock	10	N30W	28 Lks.
Hemlock	11	N14E	25 Lks.

Description of corner evidence found:


2" iron pipe 4' long with brass cap set by T. Arnott 1973

Description of monument and accessories I established to perpetuate the original location of this corner.

Left Monument Set by Arnott

Ties:

power Pole. (3413-28L8)	N82E	102.15 feet
light pole (3413-33W10)	S40E	79.06 feet
Maple 10"	S63W	94.76 feet



Dated at Grandon Wis., this 11th day of November, 1975.

Signature Thomas R. Arnott Title Land Surveyor Registration No. S-887  
(County Surveyor, Registered Land Surveyor, or other duly authorized official)

Office of Register of Deeds, County of Forest, I hereby certify that the within instrument was filed in this office for record on the 11th day of November, 1975 at 4 o'clock P.M.

Eugene Stetson Document Number 108211  
(Register of Deeds)

By \_\_\_\_\_ Deputy

43413290000

State of Wisconsin

County of FOREST

ss. RESTORATION OF LOST ORIGINAL GOVERNMENT SURVEY CORNER.

I NEAL SPERHAKE, do hereby certify that on the TWENTY-SECOND day of OCTOBER, 19 63, I established the NORTH QUARTER SECTION CORNER OF SECTION 33, TOWNSHIP 34 NORTH, RANGE 13 EAST, Fourth Principal Meridian, as described hereon.

History: This corner was established during the original survey of this township, as noted in the original field notes for the original survey of T34N-R13E, 4th. p.m.

Description of monument and accessories I established to perpetuate the location of this corner:

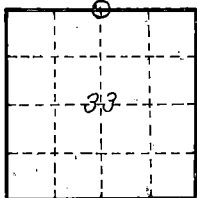
At the point determined for the location of the corner I emplaced a:

GALVANIZED IRON PIPE, THREE FEET LONG, ONE INCH IN DIAMETER, WITH ALUMINUM CAP DENOTED AS, "KIMBERLY-CLARK CORP. T34N  $\frac{1}{4}$  BTWN. 28 & 33 R13E SPERHAKE RLS 463 10/22/63."

The pipe is witnessed by:

Oak 7 N 19°W 43 links. (SCRIBED S28 NBT).  
W. Birch 8 S 51°E 18½ links. (SCRIBED S33 NBT).

Description as to how corner was located: No evidence of original corner present. Thus, set by proportionate measurement. The section corner  $\frac{1}{4}$  mile east has been set and the meander corner on the east shore of Pickeral Lake between sections 29 and 32 has been previously established. The distance between these corners is 95.00 chains. Thus, set the quarter corner by proportionate measurement 39.76 chains west of the corner common to sections 27, 28, 33 and 34 and 55.24 chains east of the meander corner on the east shore of Pickeral lake and on a straight line between them.



O = Corner monument restored

Subscribed & sworn to before me this 25 day Aug. 1964

*Anna Peterson*  
NOTARY PUBLIC, FOREST CO., WIS  
COM. EXPIRES 10/31/65

89068

Resident witnesses

Dated at Crandon, Wisconsin, this 25 day of Aug, 19 64.

Signature *Neal Sperhake*

Title Registered Land Surveyor Registration No. 463

Office of Reg. of Deeds County of Forest

I hereby certify that the within instrument was filed in this office for record on the 25 day of Aug, 19 64, and was filed in Book No. 43413280020 Page No. 1 of County Records.

Surveyor's Seal

Signature *Anna Peterson* Title Reg. of Deeds

43413280020

Index No.

State of Wisconsin  
County of FOREST

ss. ESTABLISHMENT OF QUARTER - QUARTER SECTION CORNER BETWEEN  
ORIGINAL GOVERNMENT SURVEY CORNERS.

I NEAL SPERHAKE, do hereby certify that on the TWENTY-SECOND day of OCTOBER  
19 63, I established the EAST ONE SIXTEENTH CORNER BETWEEN SECTIONS 28 AND 33, TOWNSHIP 34  
NORTH, RANGE 13 EAST, Fourth Principal Meridian,  
as described hereon.

History: There is no record of this corner having ever been previously established.

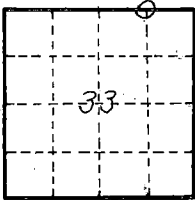
Description of monument and accessories I established to perpetuate the location of this corner:  
At the point determined for the location of the corner I emplaced a:

GALVANIZED IRON PIPE, THREE FEET LONG, ONE INCH IN DIAMETER, WITH ALUMINUM CAP DENOTED AS,  
"KIMBERLY CLARK CORP. T34N E 1/16 BTWN. 28 & 33 R13E SPERHAKE RLS 463 10/22/63."

The pipe is witnessed by:

Aspen 10 S 53°E 29 links. (SCRIBED S33 BT).  
W. Birch 4 N 47°E 16 links. (SCRIBED S28 BT).

Description as to how corner was located: The section corner  $\frac{1}{4}$  mile east and the quarter corner  
 $\frac{1}{4}$  mile west have been previously established with a distance of 39.76  
chains between them. Thus, set the east 1/16 corner 19.88 chains from  
either corner and on a straight line between them.



O = Corner monument  
restored

Subscribed & sworn to before me this 25 day Aug 1964

Anna Peterson  
Notary Public, Forest Co., Wis  
Com. expires 10/31/65

89007

Resident witnesses \_\_\_\_\_

Dated at Grandon, Wisconsin, this 25  
day of Aug, 19 64.

Signature Neal Sperhake

Title Registered Land Surveyor Registration No. 463

Office of Reg. of Deeds County of Forest  
I hereby certify that the within instrument was filed in this  
office for record on the \_\_\_\_\_ day of \_\_\_\_\_  
19\_\_\_\_, and was filed in Book No. \_\_\_\_\_ Page No. \_\_\_\_\_  
of County Records.

Surveyor's Seal

Signature Anna Peterson Title Reg. of Deeds

4 34 13 28 00 10

Index No.

112  
112

State of Wisconsin

County of FOREST

ss. RESTORATION OF LOST ORIGINAL GOVERNMENT SURVEY CORNER.

I NEAL SPERHAKE, do hereby certify that on the TWENTY-SECOND day of OCTOBER, 19 63, I established the NORTHWEST SECTION CORNER OF SECTION 34, TOWNSHIP 34 NORTH, RANGE 13 EAST, Fourth Principal Meridian,  
as described hereon.

History: This corner was established during the original survey of this township, as noted in the original field notes for the original survey of T34N-R13E, 4th. p.m.

Description of monument and accessories I established to perpetuate the location of this corner:

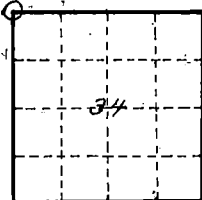
At the point determined for the location of the corner I emplaced a:

GALVANIZED IRON PIPE, THREE FEET LONG, ONE INCH IN DIAMETER, WITH ALUMINUM CAP DENOTED AS, "KIMBERLY CLARK CORP. T34N 27, 28, 33, 34 R13E SPERHAKE RLS 463 10/22/63."

The pipe is witnessed by:

W. Birch	7	N 68°E	99	links. (SCRIBED S 27 NBT).
B. Cherry	5	N 34°W	119	links. (SCRIBED S 28 NBT).
W. Birch	6	S 72°W	36½	links. (SCRIBED S 33 NBT).
W. Birch	4	S 37°E	42½	links. (SCRIBED S 34 NBT).

Description as to how corner was located: No evidence of original corner present. Thus, set by proportionate measurement. For North-South position: The quarter corner ¼ mile south has been previously established and the section corner one mile north has been previously established with a distance of 120.41 chains between them. For East-West position: The quarter corner ¼ mile east and the meander corner on the shore of Pickeral Lake have been previously established with a distance of 134.79 chains between them. Thus, set the section corner by double proportionate measurement 40.14 chains north of the quarter corner between sections 33 and 34 and 39.79 chains west of the quarter corner between sections 27 and 34.



○ = Corner monument  
restored

Subscribed & sworn to before me this 25 day Aug. 1964

Anna Peterson  
NOTARY PUBLIC, FOREST CO., WIS  
COM. EXPIRES 10/31/65

89003

Resident witnesses \_\_\_\_\_

Dated at Crandon, Wisconsin, this 25 day of Aug, 19 64.

Signature Neal Sperhake

Title Registered Land Surveyor Registration No. 463

Office of Reg. of Deeds Forest County of Forest

I hereby certify that the within instrument was filed in this office for record on the 25 day of Aug, 19 64, and was filed in Book No. \_\_\_\_\_ Page No. \_\_\_\_\_ of County Records.

Surveyor's Seal

Signature Anna Peterson Title Reg. of Deeds.

43413280000

Index No. V-18

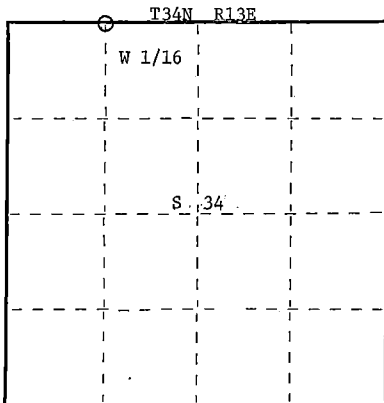

State of Wisconsin }  
 County of Forest } ss.

I, Glen Barker, do hereby  
 certify that on the 30th day  
 of December, 1982, I ~~found~~  
~~established~~  
 corner of the W 1/16  
 sections 27 & 34  
 Township 34, North, Range  
13 East, Fourth Principal Meridian,  
 as described hereon; and that from this evidence  
 I established a new monument and accessories  
 as described hereon to perpetuate the original  
 location of this corner.

Resident witnesses:

J. Claflin - Reg. Land Surveyor

H. Wagoner



○ = Corner monument restored.

# CERTIFIED LAND CORNER RESTORATION

Index No. 1/- 14

History of original corner establishment:

Corner previously established by Kimberly Clark Corp.

Description of corner evidence found:

Total distance from section corner 27-28-33-34 to 1/4 corner between sections 27 & 34  
 is 2618.92 feet at bearing N 88-25-39 E.  
 Set W 1/16 1309.46 feet intermediate.  
 Kimberly Clark monument bears N 29-15 W 7.22 feet from established position.

Description of monument and accessories I established to perpetuate the original location of this corner.

Set a 1" iron pipe with 2" diameter alloy cap - stamped:  
 Monument projects 18" above ground.  
 Marked NRT's:

Sugar 8" N83°W 23.0 feet  
 Sugar 7" S53°E 21.73 feet  
 scribed 1/16 B.T.

S1682  
 T34N R13E  
 S 27  
 W 1/16 S 34  
 CPI-1982

Dated at Rhinelander, Wis., this 21st day of March, 19 83

Signature Glen Barker Title Registered Land Surveyor Registration No. S-1682  
 (County Surveyor, Registered Land Surveyor, or other duly authorized official)

Office of Register of Deeds, County of Forest, I hereby certify that the within  
 instrument was filed in this office for record on the 7th day of April, 19 83  
 at 9:30 o'clock A. M.

Eugene Stegany  
 (Register of Deeds)  
 By \_\_\_\_\_ Deputy

DOCUMENT NO. 123153

V14

45413270030

State of Wisconsin

County of FOREST

ss. ESTABLISHMENT OF QUARTER - QUARTER SECTION CORNER BETWEEN ORIGINAL GOVERNMENT SURVEY CORNERS.

I NEAL SPERHAKE, do hereby certify that on the NINETEENTH day of NOVEMBER, 19 63, I established the WEST ONE SIXTEENTH CORNER BETWEEN SECTIONS 27 AND 34, TOWNSHIP 34 NORTH, RANGE 13 EAST, Fourth Principal Meridian, as described hereon.

History: There is no record of this corner having ever been previously established.

Description of monument and accessories I established to perpetuate the location of this corner:

At the point determined for the location of the corner I emplaced a:

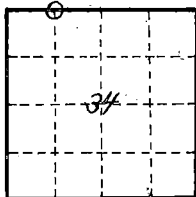
GALVANIZED IRON PIPE, THREE FEET LONG, ONE INCH IN DIAMETER, WITH ALUMINUM CAP DENOTED AS, "KIMBERLY CLARK CORP. T34N W 1/16 BTWN. 27 & 34 R13E SPERHAKE RLS 463 11/19/63."

The pipe is witnessed by:

Maple 5 N 08°E 36 links. (SCRIBED S27 BT).

Maple 6 S 27°E 11 links. (SCRIBED S34 BT).

Description as to how corner was located: The section corner  $\frac{1}{4}$  mile west and the quarter corner  $\frac{1}{4}$  mile east have been previously established with a distance of 39.79 chains between them. Thus, set the W 1/16 corner 19.89 $\frac{1}{2}$  chains from either corner and on a straight line between them.



O = Corner monument restored

Subscribed & sworn to before me this 25 day of Aug. 1964

Anna Peterson

NOTARY PUBLIC, FOREST CO., WIS  
COM. EXPIRES 10/31/65

89004

Resident witnesses

Dated at Crandon, Wisconsin, this 25 day of Aug, 19 64.

Signature Neal Sperhake

Title Registered Land Surveyor Registration No. 463

Office of Reg. of Deeds County of Forest

I hereby certify that the within instrument was filed in this office for record on the 25 day of Aug, 19 64, and was filed in Book No. 43413270030 Page No. 4 of County Records.

Surveyor's Seal

Signature Anna Peterson Title Reg. of Deeds

43413270030

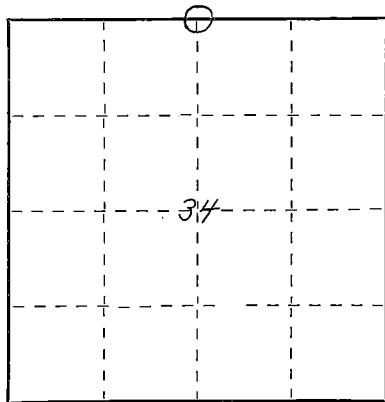
Index No. 414

State of Wisconsin }  
County of FOREST } ss.

I, NEAL SPERHAKE, do hereby certify that on the FIFTEENTH day of NOVEMBER, 1961, I found evidence of the NORTH QUARTER SECTION corner of SECTION 34 Township 34, North, Range 13 EAST, Fourth Principal Meridian, as described hereon; and that from this evidence I established a new monument and accessories as described hereon to perpetuate the original location of this corner.

Resident witnesses:

Richard Piontek - Waubeno  
David Pichotta - Waubeno



○ = Corner monument restored.

# CERTIFIED LAND CORNER RESTORATION

Index No. V-15

History of original corner establishment:

This corner can also be described as: THE QUARTER SECTION CORNER BETWEEN SECTIONS 27 AND 34, T34N-R13E, 4TH P.M.

This corner was established during the original survey of this township, as noted in the Original Field Notes for the Original Survey of T34N-R13E, 4th P.M.

Description of corner evidence found:

The original bearing tree, described in the original field notes as,

"Hemlock 16 N5W 15 links"

is still present at this date, with a portion of the original scribe marks still visible.

Description of monument and accessories I established to perpetuate the original location of this corner.

At the site of the original post, as determined from the existing original bearing tree noted above, I emplaced a "GALVANIZED IRON PIPE, THREE FEET LONG, ONE INCH IN DIAMETER, WITH AN ALUMINUM CAP DENOTED AS, 'KIMBERLY-CLARK CORP T34N 1/4 BTWN 27 & 34 R13E SPERHAKE RLS 463 11-15-61'".

The pipe is witnessed by:

Cedar 4 N14W 19½ links. (Scribed S27 NBT).

Cedar 5 S52E 16 links. (Scribed S34 NBT).

Dated at Grandon, Wis., this 11th day of Feb, 1963.

Signature [Signature] Title Registered Land Surveyor Registration No. S-463  
(County Surveyor, Registered Land Surveyor, or other duly authorized official)

Office of Register of Deeds, County of Forest, I hereby certify that the within instrument was filed in this office for record on the 11th day of Feb, 1963 at 10 o'clock A. M. 86843

Anna Peterson  
(Register of Deeds)

SUBSCRIBED & SWORN TO BEFORE ME THIS 11 DAY OF FEB 1963

Anna Peterson  
Notary Public, Forest Co., Wis.  
Comm. exp. 10/31/65

By \_\_\_\_\_ Deputy

Surveyor's Seal

43413270020

V15



State of Wisconsin

County of FOREST

ss. ESTABLISHMENT OF QUARTER - QUARTER SECTION CORNER BETWEEN  
ORIGINAL GOVERNMENT SURVEY CORNERS.

I NEAL SPERHAKE, do hereby certify that on the NINETEENTH day of NOVEMBER,  
19 63, I established the EAST ONE SIXTEENTH CORNER BETWEEN SECTIONS 27 & 34, TOWNSHIP 34  
NORTH, RANGE 13 EAST, Fourth Principal Meridian,  
as described hereon.

History: There is no record of this corner having ever been previously established.

Description of monument and accessories I established to perpetuate the location of this corner:  
At the point determined for the location of the corner I emplaced a:

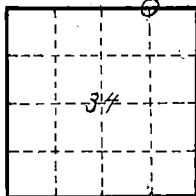
GALVANIZED IRON PIPE, THREE FEET LONG, ONE INCH IN DIAMETER, WITH ALUMINUM CAP DENOTED AS,  
"KIMBERLY CLARK CORP. T34N E 1/16 BTWN. 27 & 34 R13E SPERHAKE RLS 463 11/19/63."

The pipe is witnessed by:

B. Ash 10 S 12°E 10 links. (SCRIBED S34 BT).

Y. Birch 8 N 64°E 48 links. (SCRIBED S27 BT).

Description as to how corner was located: The section corner  $\frac{1}{4}$  mile east and the quarter corner  
 $\frac{1}{4}$  mile west have been previously established with a distance of 41.06  
chains between them. Thus, set the E 1/16 corner 20.53 chains from either  
corner and on a straight line between them.



O = Corner monument  
restored

Subscribed & sworn to before me this 25 day Aug. 1964

Anna Peterson  
NOTARY PUBLIC, FOREST CO., WIS.  
COM. EXPIRES 10/31/65

Resident witnesses \_\_\_\_\_

Dated at Crandon, Wisconsin, this 25  
day of Aug, 1964.

Signature \_\_\_\_\_

Title Registered Land Surveyor Registration No. 463

Office of Reg. of Deeds County of Forest

I hereby certify that the within instrument was filed in this  
office for record on the 25 day of Aug  
19 64, and was filed in Book No. \_\_\_\_\_ Page No. \_\_\_\_\_  
of County Records.

Surveyor's Seal

Signature Anna Peterson Title Reg. of Deeds

43413270010

59005

Index No.

43413270010

State of Wisconsin

County of FOREST

ss. RESTORATION OF LOST ORIGINAL GOVERNMENT SURVEY CORNER.

I NEAL SPERHAKE, do hereby certify that on the NINETEENTH day of NOVEMBER, 19 63, I established the NORTHWEST SECTION CORNER OF SECTION 35, TOWNSHIP 34 NORTH, RANGE 13 EAST, Fourth Principal Meridian, as described hereon.

History: This corner was established during the original survey of this township, as noted in the original field notes for the original survey of T34N-R13E, 4th. p.m.

Description of monument and accessories I established to perpetuate the location of this corner:

At the point determined for the location of the corner I emplaced a:

GALVANIZED IRON PIPE, THREE FEET LONG, ONE INCH IN DIAMETER, WITH ALUMINUM CAP DENOTED AS, "KIMBERLY-CLARK CORP. T34N 26, 27, 34, 35 R13E WC - Corner is South 20 Feet - WC."

The pipe is witnessed by:

Tamarack	3	N 75°W	27	links. (SCRIBED S 27 WC BT).
W. Birch	6	N 75°E	105	links. (SCRIBED S 26 WC BT).
Tamarack	6	S 05°W	69	links. (SCRIBED S 34 WC BT).
Tamarack	5	S 36°E	87½	links. (SCRIBED S 35 WC BT).

Description as to how corner was located: No evidence of the original corner is present. An old scribed post was located on the north edge of the county highway DD, in the general vicinity of where the section corner should be. This post does not fit in position for proportionate measurement. Previous survey work has showed that the line between 26 and 27 is abnormally long, due to the erratic nature of the original survey. It actually appears that one full tally or five chains may have been dropped in the original survey on this line. Therefore, proportionate measurement for the north-south position of the corner is not feasible. Proportionate measurement for the east-west position between the quarter section corner between 27 and 34, and the corner of 25, 26, 35, 36, would place the corner of 26, 27, 34, 35, just a chain west of the position of the scribed post. According to the original field notes one of the original bearing trees for this corner was a "Birch 15 N 75°E 75 links". The corner, whether set from proportionate measurement, or where the old post was found, will be in an open bog that has never supported any timber, especially birch. However, from where the scribed post is, it is possible to go north 75 degrees east for just 75 links to the edge of the high ground, which today still supports a growth of birch. If the proportionate position of the corner were used, it would be necessary to go one chain and 75 links eastward to where it would be possible for a birch to have grown a hundred years ago. Thus, I feel that the scribed post, having been set at least forty or fifty years ago, from its appearance, marks the east-west position of the corner of 26, 27, 34, 35.

(continued on back)

Resident witnesses

Dated at Grandon, Wisconsin, this 25 day of Aug, 19 64.

Signature Neal Sperhake

Title Registered Land Surveyor Registration No. 463

Office of Reg. of Deeds County of Forest

I hereby certify that the within instrument was filed in this office for record on the 25 day of Aug, 19 64, and was filed in Book No. 43413270000 Page No. 17 of County Records.

Signature Anna Peterson Title Reg. of Deeds

43413270000

Surveyor's Seal

Subscribed & sworn to before me this 25 day Aug. 1964  
Anna Peterson  
NOTARY PUBLIC, FOREST CO., WIS.  
COM. EXPIRES 10/31/65.

883939

Index No.

V-17

No records of the setting of this old post can be located. However, it is my opinion that the center line of county highway DD was probably located on the section line in this area. Thus, I also believe that the scribed post is actually a witness corner to the section corner which should be in the center of the highway. To the east, the northern half mile of the line between 35 and 36 is 40.04 chains long. To the west the northern half mile of the line between 33 and 34 is 40.14 chains long. If the location of the scribed post is used as the corner of 26, 27, 34, 35, the length of the northern half mile of the line between 34 and 35 would be 40.67 chains. If the center line of the county highway is taken as the section line, the length of the northern half mile between 34 and 35 would be 40.37 chains. This corresponds better with other similar lines, as noted above. Therefore, I have accepted the center line of county highway DD as marking the north-south position of the corner of 26, 27, 34, 35.

The corner of 26, 27, 34, 35, is 41.06 chains east of the quarter corner between sections 27 and 34, 79.04 chains west of the corner of 25, 26, 35, 36, 85.88 chains south of the corner of 22, 23, 26, 27, and 40.37 chains north of the quarter corner between sections 34 and 35.

State of Wisconsin

County of FOREST

ss. RESTORATION OF LOST ORIGINAL GOVERNMENT SURVEY CORNER.

I NEAL SPERHAKE, do hereby certify that on the TWENTY-FIRST day of NOVEMBER, 1963, I established the NORTH QUARTER SECTION CORNER OF SECTION 35, TOWNSHIP 34 NORTH, RANGE 13 EAST, Fourth Principal Meridian, as described hereon.

History: This corner was established during the original survey of this township, as noted in the original field notes for the original survey of T34N-R13E, 4th. p.m.

Description of monument and accessories I established to perpetuate the location of this corner:

At the point determined for the location of the corner I emplaced a:

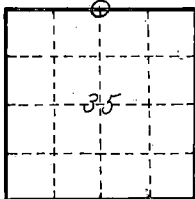
GALVANIZED IRON PIPE, THREE FEET LONG, ONE INCH IN DIAMETER, WITH ALUMINUM CAP DENOTED AS, "KIMBERLY-CLARK CORP. T34N  $\frac{1}{4}$  BTWN. 26 & 35 WC - Corner is 30 Feet North - WC."

The pipe is witnessed by:

Elm 7 N  $02^{\circ}$ W 105 links. (SCRIBED  $\frac{1}{4}$ S 26 WC BT).

Elm 6 S  $68^{\circ}$ E  $40\frac{1}{2}$  links. (SCRIBED  $\frac{1}{4}$ S 35 WC BT).

Description as to how corner was located: No evidence of original corner present. Thus, set by proportionate measurement. The section corners  $\frac{1}{2}$  mile east and west have been previously established with a distance of 79.04 chains between them. Thus, set the quarter corner 39.52 chains from either corner and in the center line of the road.



O = Corner monument  
restored

Received for record this 25 day of Aug. 1964

Anna Peterson  
NOTARY PUBLIC, FOREST CO., WIS  
COM. EXPIRES 10/31/65

50000

Resident witnesses

Dated at Crandon, Wisconsin, this 25  
day of Aug, 19 64.

Signature Neal Sperhake

Title Registered Land Surveyor Registration No. 463

Office of Reg. of Deeds County of Forest

I hereby certify that the within instrument was filed in this  
office for record on the 25 day of Aug  
19 64, and was filed in Book No.          Page No.           
of County Records.

Surveyor's Seal

Signature Anna Peterson Title Reg. Deeds

43413.260020

Index No.

43413.260020

State of Wisconsin  
County of FOREST

ss. ESTABLISHMENT OF QUARTER - QUARTER SECTION CORNER BETWEEN  
ORIGINAL GOVERNMENT SURVEY CORNERS.

I NEAL SPERHAKE, do hereby certify that on the TWENTY-FIRST day of NOVEMBER,  
19 63, I established the EAST ONE SIXTEENTH CORNER BETWEEN SECTIONS 26 AND 35, TOWNSHIP 34  
NORTH, RANGE 13 EAST, Fourth Principal Meridian.  
as described hereon.

History: There is no record of this corner having ever been previously established.

Description of monument and accessories I established to perpetuate the location of this corner:

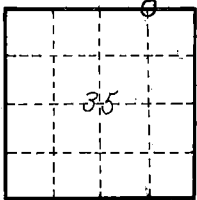
At the point determined for the location of the corner I emplaced a:

GALVANIZED IRON PIPE, THREE FEET LONG, ONE INCH IN DIAMETER, WITH ALUMINUM CAP DENOTED AS,  
"KIMBERLY CLARK CORP. T34N E 1/16 BTWN. 26 & 35 R13E WC - Corner is 30 Feet South - WC."

The pipe is witnessed by:

Tamarack 3 S 08°W 89 links. (SCRIBED S35 WC BT).

Description as to how corner was located: The section corner  $\frac{1}{4}$  mile east and the quarter corner  
 $\frac{1}{4}$  mile west have been previously established with a distance of 39.52  
chains between them. Thus, set the E 1/16 corner 19.76 chains from either  
corner and in the center line of the road.



O = Corner monument  
restored

SUBSCRIBED & SWORN TO BEFORE ME THIS 25TH DAY OF AUG 1964.

Anna Peterson  
NOTARY PUBLIC FOREST CO. WIS.  
COM. EXPIRES 10/31/65

88001

Resident witnesses

Dated at Grandon, Wisconsin, this 25  
day of Aug., 19 64.

Signature Neal Sperhake

Title Registered Land Surveyor Registration No. 463

Office of Reg. of Deeds County of Forest

I hereby certify that the within instrument was filed in this  
office for record on the 25 day of Aug  
19 64, and was filed in Book No. Page No.  
of County Records.

Surveyor's Seal

Signature Anna Peterson Title Reg. of Deeds

43413260010

Index No. V-20  
V-20

State of Wisconsin

County of FOREST

ss. RESTORATION OF LOST ORIGINAL GOVERNMENT SURVEY CORNER.

I, NEAL SPERHAKE, do hereby certify that on the EIGHTEENTH day of NOVEMBER, 1965, I established the NORTHWEST SECTION CORNER OF SECTION 36, TOWNSHIP 34 NORTH, RANGE 13 EAST, Fourth Principal Meridian, as described hereon.

History: This corner was established during the original survey of this township, as noted in the original field notes for the original survey of T34N-R13E, 4th. p.m.

Description of monument and accessories I established to perpetuate the location of this corner:

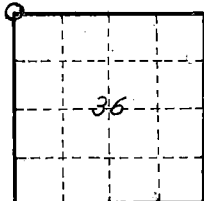
At the point determined for the location of the corner I emplaced a:

GALVANIZED IRON PIPE, THREE FEET LONG, ONE INCH IN DIAMETER, WITH ALUMINUM CAP DENOTED AS, "KIMBERLY CLARK CORP. T34N 25, 26, 35, 36 R13E WC - Corner is North 25 Feet - WC."

The pipe is witnessed by:

Elm	6	N 21°W	98½ links.	(SCRIBED S 26 WC BT).
Elm	5	N 34°E	102 links.	(SCRIBED S 25 WC BT).
Aspen	4	S 50°W	63 links.	(SCRIBED S 35 WC BT).
Basswood	7	S 53°E	51½ links.	(SCRIBED S 36 WC BT).

Description as to how corner was located: No evidence of the original corner is present. The county highway DD at this point is considered by the local people to straddle the east-west section line. The Soo Line Railroad Survey map, which has proved accurate with relation to all of the section and quarter section corners north of this point up to the town line, also shows the county highway center line as being the section line. I have, therefore, accepted the center line of county highway DD as marking the north-south position of the section corner of 25, 26, 35, 36. For east-west position: The Soo Line Railroad Survey map shows the section corner as being 220 feet west of the center line of the railroad track. 227 feet west of the centerline of the track is a north-south fence that comes up from the quarter section corner between 35 and 36. The local residents have always used this fence line as the section line between 35 and 36. Since there is only this seven foot difference between the map and the fence, I have accepted the fence as denoting the east-west position of the line between sections 35 and 36. I have set a witness corner to the section corner 25 feet south of the center line of the county highway, on the north-south fence line, and 227 feet west of the center line of the railroad track. Thus, the corner of 25, 26, 35, 36 is 79.56 chains west of the range line corner of 25 and 36, and 40.04 chains north of the quarter section corner between 35 and 36.



O = Corner monument restored

Subscribed & sworn to before me

this 25 day of Aug 1964

NOTARY PUBLIC, FOREST CO., WIS

COM. EXPIRES 10/31/65

Resident witnesses

Dated at Crandon, Wisconsin, this 25 day of Aug., 1964.

Signature Neal Sperhake

Title Registered Land Surveyor Registration No. 463

Office of Reg. of Deeds County of Forest

I hereby certify that the within instrument was filed in this office for record on the 25 day of Aug 19 64<sup>PM</sup>, and was filed in Book No. 4341326 Page No. 0000 of County Records.

Signature Anna Peterson Title Reg. of Deeds

Surveyor's Seal

4341326.0000

88997

Index No. 1321

# CERTIFIED LAND CORNER RESTORATION

Index No. W-11

State of Wisconsin }  
County of Forest } ss.

History of original corner establishment:

No evidence of any previous corner.

I Glen Barker, do hereby  
certify that on the 30th day  
of April, 1982, I ~~found~~ restored  
~~evidence of the~~ NC 1/16  
corner of Section 33  
Township 34, North, Range  
13 East, Fourth Principal Meridian,  
as described hereon; and that from this evidence  
I established a new monument and accessories  
as described hereon to perpetuate the original  
location of this corner.

Resident witnesses:

James D. Claflin, R.  
Herb Wagoner



Description of corner evidence found:

Total distance from 1/4 corner between sections 28 & 33 to C 1/4 corner section 33,  
is 2690.92 ft. at bearing S 1-30-33W. Set W 1/16 1345.46 ft. intermediate.

Description of monument and accessories I established to perpetuate the original location of this corner.

Set a 1" iron pipe with 2" diameter alloy cap stamped:

Monument projects 18" above ground.

Marked NBTs:

Sugar 5" S62W 25.09 ft.

Sugar 5" S44E 29.95 ft.

Scribed 1/16 - B.T.

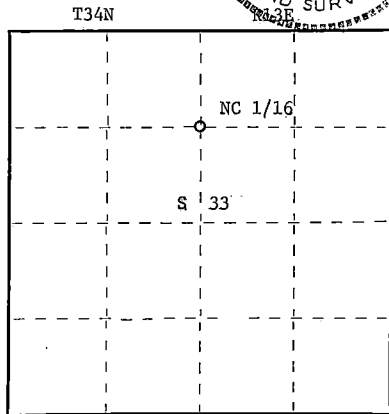
S1682

T36N R14E

NC 1/16 S 33

CPI - 1982

FORM 983 M. C. MILLER CO., MILWAUKEE



○ = Corner monument restored.

Dated at Rhinelander, Wis., this 18th day of May, 1982

Signature Glen Barker Title Registered Land Surveyor Registration No. S-1682  
(County Surveyor, Registered Land Surveyor, or other duly authorized official)

Office of Register of Deeds, County of Forest, I hereby certify that the within  
instrument was filed in this office for record on the 15th day of June, 1982  
at 10:00 o'clock A. M.

Eugene Statezny

(Register of Deeds)

By Sharon Mueller Deputy

DOCUMENT NO.

**121685**

43413363020

State of Wisconsin

County of FOREST

ss. ESTABLISHMENT OF QUARTER - QUARTER SECTION CORNER BETWEEN  
ORIGINAL GOVERNMENT SURVEY CORNERS.

I NEAL SPERHAKE, do hereby certify that on the TWENTY-SECOND day of OCTOBER,  
19 63, I established the NORTH ONE SIXTEENTH CORNER BETWEEN SECTIONS 33 AND 34, TOWNSHIP 34  
NORTH, RANGE 13 EAST, Fourth Principal Meridian,  
as described hereon.

History: There is no record of this corner having ever been previously established.

Description of monument and accessories I established to perpetuate the location of this corner:

At the point determined for the location of the corner I emplaced a:

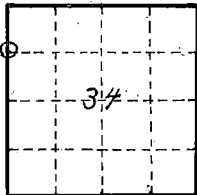
GALVANIZED IRON PIPE, THREE FEET LONG, ONE INCH IN DIAMETER, WITH ALUMINUM CAP DENOTED AS,  
"KIMBERLY CLARK CORP. T34N N 1/16 BTWN. 33 & 34 R13E SPERHAKE RLS 463 10/22/63."

The pipe is witnessed by:

W. Birch 8 S 20°E 14 links. (SCRIBED S34 BT).

W. Birch 4 S 81°W 13 links. (SCRIBED S33 BT).

Description as to how corner was located: The section corner  $\frac{1}{4}$  mile north and the quarter corner  
 $\frac{1}{4}$  mile south have been previously established with a distance of 40.14  
chains between them. Thus, set the N 1/16 corner 20.07 chains from either  
corner and on a straight line between them.



O = Corner monument  
restored

Subscribed & sworn to before me this 25 day Aug. 1964

Anna Peterson  
NOTARY PUBLIC, FOREST CO., WIS  
COM. EXPIRES 10/31/65

85012

Resident witnesses \_\_\_\_\_

Dated at Grandon, Wisconsin, this 25  
day of Aug, 1964.

Signature Neal Sperhake

Title Registered Land Surveyor Registration No. 463

Office of Reg. Deeds County of Forest

I hereby certify that the within instrument was filed in this  
office, for record on the 25 day of Aug  
19 64, and was filed in Book No. \_\_\_\_\_ Page No. \_\_\_\_\_  
of County Records.

Surveyor's Seal

Signature Anna Peterson Title Reg. of Deeds

43413333000

Index No. W 13 63



# CERTIFIED LAND CORNER RESTORATION

Index No. W13

State of Wisconsin }  
County of Forest } ss.

History of original corner establishment:


Corner previously established by Kimberly Clark.

I, Glen Barker, do hereby  
certify that on the 29th day  
of December, 19 82, I ~~located~~  
~~located~~ the N 1/16  
corner of Sections 33-34  
Township 34, North, Range  
13 East, Fourth Principal Meridian,  
as described hereon; and that from this evidence  
I established a new monument and accessories  
as described hereon to perpetuate the original  
location of this corner.

Resident witnesses:

J. Claflin, Reg. Land Surveyor

H. Wagoner



Description of corner evidence found:

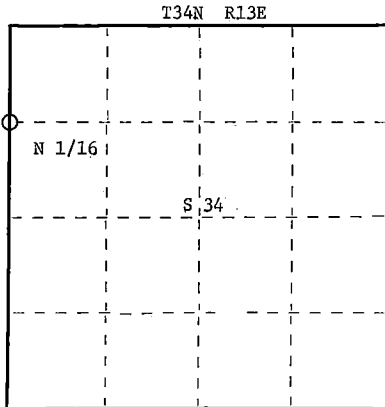
Total distance from section corner 27-28-33-34 to 1/4 corner between sections 33-34  
is 2634.47 feet at bearing S 0-36-54 E.  
Set N 1/16 1317.24 feet intermediate.  
Kimberly Clark monument bears N 29-30-29 W 7.08 feet of our position.

Description of monument and accessories I established to perpetuate the original location of this corner.

Set a 1" iron pipe with 2" diameter alloy cap, stamped:  
Monument projects 18" above ground.  
Marked: NBT's:

White Birch 6" N77°E 25.24 feet  
Sugar 5" N66°W 19.75 feet  
scribed 1/16 B.T.

S1682  
T34N R13E  
N 1/16 33+34  
CPI - 1982



○ = Corner monument restored.

Dated at Rhinelander, Wis., this 21st day of March, 19 83.

Signature Glen Barker Title Registered Land Surveyor Registration No. S-1682  
(County Surveyor, Registered Land Surveyor, or other duly authorized official)

Office of Register of Deeds, County of Forest, I hereby certify that the within  
instrument was filed in this office for record on the 7th day of April, 19 83  
at 9:30 o'clock A. M.

Eugene Staszynski  
(Register of Deeds)

By \_\_\_\_\_ Deputy

DOCUMENT NO. 123154

Stock No. 26272

FORM 985

43413333000

Stock No. 26272

FORM 985

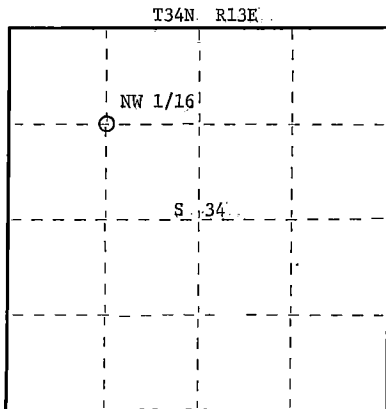

WISCONSIN  
LAND SURVEYOR

State of Wisconsin }  
County of Forest } ss.

I, Glen Barker, do hereby  
certify that on the 28th day  
of December, 19 82, I ~~was~~  
~~established~~ re-established  
~~existence of the~~ NW 1/16  
corner of Section 34  
Township 34, North, Range  
13 East, Fourth Principal Meridian,  
as described hereon; and that from this evidence  
I established a new monument and accessories  
as described hereon to perpetuate the original  
location of this corner.

Resident witnesses:

J. Claflin, Reg. Land Surveyor  
H. Wagoner



○ = Corner monument restored.

# CERTIFIED LAND CORNER RESTORATION

Index No. 26-14

W14

History of original corner establishment:

No. evidence of any previous corner.

Description of corner evidence found:

Corner established by subdivision of the NW 1/16 is N 0-44-30 W 1317.59 feet of  
WC 1/16 and S 88-26-44 W 1312.84 feet of NC 1/16.

Description of monument and accessories I established to perpetuate the original location of this corner.

Set a 1" iron pipe with 2" diameter alloy cap, stamped:  
Monument projects 12" above ground.  
Marked NBT's:

Cedar 6" S35°E 15.06 feet  
Cedar 7" N5°W 28.90 feet  
scribed 1/16 B.T.

S1682  
T34N R13E  
NW 1/16 S 34  
CPI - 1982

Dated at Rhinelander, Wis., this 18th day of March, 19 83

Signature Glen Barker Title Registered Land Surveyor Registration No. S-1682  
(County Surveyor, Registered Land Surveyor, or other duly authorized official)

Office of Register of Deeds, County of Forest, I hereby certify that the within  
instrument was filed in this office for record on the 7th day of April, 19 83  
at 9:30 o'clock A. M.

Eugene Statelyny  
(Register of Deeds)  
By \_\_\_\_\_ Deputy

DOCUMENT NO. 123155

43413343030

FORM 885  
 MCALLISTER COUNTY  
 Stock No. 26272

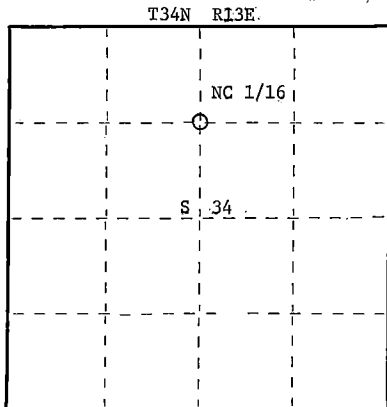
State of Wisconsin }  
 County of Forest } ss.

I, Glen Barker, do hereby  
 certify that on the 27th day  
 of December, 1982, I ~~found~~  
~~established~~ restored  
 corner of Section 34  
Township 34, North, Range  
13 East, Fourth Principal Meridian,  
 as described hereon; and that from this evidence  
 I established a new monument and accessories  
 as described hereon to perpetuate the original  
 location of this corner.

Resident witnesses:

J. Claflin, Reg. Land Surveyor

H. Wagoner



○ = Corner monument restored.

# CERTIFIED LAND CORNER RESTORATION

Index No. XC-15

W15

History of original corner establishment:

No evidence of any previous corner.

Description of corner evidence found:

Total distance from 1/4 corner between sections 27 - 34 to C 1/4 section 34 is  
 2635.92 feet at bearing S 0-52-55 E.  
 Set NC 1/16 1317.96 feet intermediate.

Description of monument and accessories I established to perpetuate the original location of this corner.

Set a 1" iron pipe with 2" diameter alloy cap, stamped:  
 Monument projects 12" above ground.  
 Marked NBT:

Cedar 7" N55E 3.40 feet  
 Cedar 7" S47E 22.15 feet  
 scribed 1/16 B.T.

S1682  
 T34N R13E  
 NC 1/16 S 34  
 CPI - 1982

Dated at Manitowish, Wis., this 18th day of March, 1983

Signature Glen Barker Title Registered Land Surveyor Registration No. S1682  
 (County Surveyor, Registered Land Surveyor, or other duly authorized official)

Office of Register of Deeds, County of Forest, I hereby certify that the within  
 instrument was filed in this office for record on the 7th day of April, 1983  
 at 9:30 o'clock A. M.

Eugene Stetson  
 (Register of Deeds)

DOCUMENT NO. **123156**

By.....Deputy

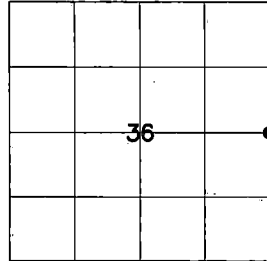
43413343020

U.S. PUBLIC LAND SURVEY MONUMENT RECORD

HISTORY OF ORIGINAL CORNER ESTABLISHMENT AND SUBSEQUENT RESTORATION AND DESCRIPTION OF ANY RECORD, MONUMENT OCCUPATIONAL, TESTIMONIAL OR OTHER EVIDENCE CONSIDERED:

THE ORIGINAL CORNER WAS SET BY ALFRED MILLARD IN 1857 WITH THE ORIGINAL BEARING TREES OF:  
WHITE PINE 36" S84°W 24 LINKS  
HEMLOCK 14" N85°E24 LINKS  
1977- KELLY FOUND AN ORIGINAL STUMP AND A 3/4" PIPE THAT MATCHED THE ORIGINAL BEARING TREE HE ALSO SET ADDITIONAL TIES N32°W, 12.73, S10°E, 14.30, S19°W 11.15', S84°W 15.85  
2016-I FOUND THE 2" PIPE WITH THE BRASS CAP AND SET TIES AS SHOWN

● = LOCATION OF CORNER



SECTION 36  
TOWNSHIP 34 NORTH, RANGE 12 EAST.  
TOWN OF AINSWORTH  
LANGLADE COUNTY, WISCONSIN

CORNER WAS: (CHECK ALL THAT APPLY)

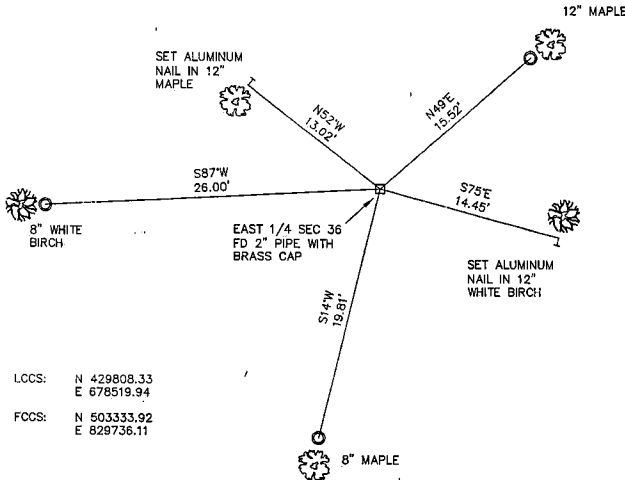
- ☐ RESTORED THROUGH ACCEPTANCE OF AN OBLITERATED EVIDENCE LOCATION
- ☒ RESTORED THROUGH ACCEPTANCE OF A FOUND PERPETUATED LOCATION
- ☐ CONSIDERED A LOST CORNER AND REESTABLISHED THROUGH LOST CORNER PROPORTIONATE METHODS (INCLUDE A PLAN VIEW DRAWING SHOWING DISTANCES AND DIRECTIONS TO OTHER PUBLIC LAND SURVEY CORNERS USED FOR PROPORTIONING AND DETERMINING THE CORNER LOCATION)
- ☐ RESTORED OR REESTABLISHED IN A LOCATION THAT DIFFERS FROM A PREVIOUS RESTORATION OR RE-ESTABLISHMENT (INCLUDE A PLAN VIEW DRAWING AND INDICATE WHAT WAS SET AND/OR FOUND)
- ☐ CHECK IF THERE IS ADDITIONAL INFORMATION ON BACK

DESCRIBE THE MONUMENT AND ACCESSORIES USED TO PERPETUATE THE LOCATION OF THE CORNER. (INCLUDE A PLAN VIEW DRAWING AND INDICATE WHAT WAS SET AND/OR FOUND) ALSO INCLUDE FOUR TIES TO THE SECTION CORNER AND DESCRIPTION OF THE TIES.

- SET 3/4"X 30" IRON REBAR AT ALL TIE LOCATIONS

BEARINGS REFERENCED TO MAGNETIC

T - WHITE VINYL POST SET




LCCS: N 429808.33  
E 678519.94  
FCCS: N 503333.92  
E 828736.11

FOREST COUNTY, WI  
CORTNEY BRITTEN CLEERMAN  
REGISTER OF DEEDS  
RECEIVED FOR RECORD

APR 27 2018

Time: 10:00 A.M.  
Vol.: Corner Restoration  
Page Number: 8-1



CHARLEY G. BRINKMEIER

(type or print name) CERTIFY THAT THE CORNER LOCATION SHOWN ON THIS RECORD WAS DETERMINED BY ME OR UNDER MY DIRECTION AND CONTROL, AND THAT THIS U.S. PUBLIC LAND SURVEY MONUMENT RECORD IS CORRECT AND COMPLETE TO THE BEST OF MY KNOWLEDGE AND BELIEF.

SIGNATURE Chy Brinkmeier

DATE 1-17-17

43912362000

Document Number  
**163350**

**U.S. PUBLIC LAND SURVEY MONUMENT RECORD**

(As Required By s. A-E 5.02, WI Adm. Code)

History of original corner establishment and subsequent restorations and description of any record, monument, occupational, testimonial or other evidence considered:

ORIGINAL SURVEY BY NOWLIN IN 1864, N. BETWEEN SEC'S. 31 & 32, 40.0 CHS. SET  $\frac{1}{4}$  POST, B.T. BIR. 15" N. 87° W. 11 LKS., B.T. BIR. 10" N. 65° E. 32 LKS. FOUND 1" DIA. IRON PIPE NEAR FENCE COR. SAID PIPE USED AS  $\frac{1}{4}$  COR. IN ADJACENT SURVEYS BY ARNOTT R.L.S. NO. S-887.

REGISTER'S OFFICE  
Forest County, Wis.  
Received for record this 2<sup>nd</sup> day  
of October A.D., 1998 at  
9:30 o'clock A.M. and recorded  
in Vol CORNER RESTORATION  
page X-5 32-34-13  
Christie Salinger  
Duty Register of Deeds

Corner was: (Check All That Apply)

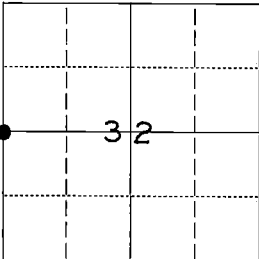
- ☐ Restored through acceptance of an obliterated evidence location
- ☒ Restored through acceptance of a found perpetuated location
- ☐ Considered a lost corner and reestablished through lost corner proportionate methods (include a plan view drawing showing distances and directions to other Public Land Survey Corners used for proportioning and determining the corner location)
- ☐ Restored or reestablished in a location that differs from a previous restoration or reestablishment (include a plan view drawing and indicate what was set and/or found)

Describe the monument and accessories used to perpetuate the location of this corner. (include a plan view drawing and indicate what was set and/or found)

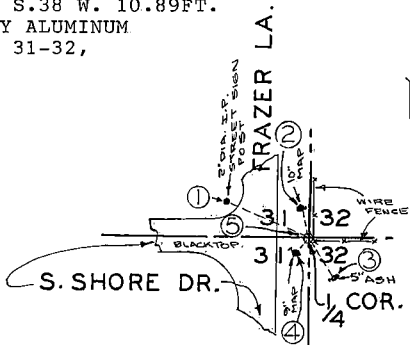
$\frac{1}{4}$  SECTION COR. AND WITNESS MONUMENTS

- ① — CENTER OF 2" DIA. STREET SIGN POST N. 68° W. 56.19 FT.
- ② — B.T. 10" MAP. 60d SPIKE IN E. FACE, N. 12° W. 15.23 FT.
- ③ — B.T. 5" ASH 60d SPIKE IN W. FACE S. 30° E. 29.40
- ④ — B.T. 9" MAP. 60d SPIKE IN W. FACE S. 38° W. 10.89 FT.
- ⑤ —  $\frac{1}{4}$  SEC. COR. STANDARD FOREST COUNTY ALUMINUM MONUMENT STAMPED  $\frac{1}{4}$  SEC. COR., SEC. 31-32, S-973.

The W.  $\frac{1}{4}$   
corner of Section 32  
T. 34 N., R. 13 E.,  
Fourth Principal Meridian,  
Marinette County, Wisconsin



● = Location of Corner



WAYNE G. DOBBRATZ


I, (type or print name) certify that the corner location shown on this record was determined by me or under my direction and control and that this U.S. Public Land Survey Monument Record is correct and complete to the best of my knowledge and belief.

Signature

Date

5/26/95

Index No. X-5



43413312000

State of Wisconsin }  
County of FOREST } ss.

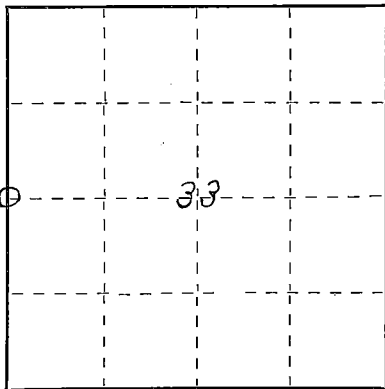
I, NEAL SPERHAKE, do hereby  
certify that on the TWENTY-FIRST day  
of OCTOBER, 1963, I found  
evidence of the WEST QUARTER SECTION  
corner of SECTION 33  
Township 34, North, Range  
13 EAST, Fourth Principal Meridian,  
as described hereon; and that from this evidence  
I established a new monument and accessories  
as described hereon to perpetuate the original  
location of this corner.

Resident witnesses:

.....

.....

.....



○ = Corner monument restored.

# CERTIFIED LAND CORNER RESTORATION

89013

Index No. X-9

History of original corner establishment: This corner can also be described as: "THE QUARTER SECTION  
CORNER BETWEEN SECTIONS 32 AND 33, T34N-R13E, 4th. p.m.

This corner was established during the original survey of this township, as noted  
in the Original Field Notes for the Original Survey of T34N-R13E, 4th. p.m.

Description of corner evidence found:

The stump of the original bearing tree, described in the original field notes as:

"Hemlock 20 N 34°W 20 links."

is still present at this date, with a portion of the original scribe marks still visible.

Description of monument and accessories I established to perpetuate the original location of this corner.  
At the site of the original post, as determined from the existing original bearing  
tree noted above, I emplaced a "Galvanized iron pipe, three feet long, one inch in  
diameter, with aluminum cap denoted as, 'Kimberly-Clark Corp. T34N 1/4 BTWN. 32  
& 33 R13E SPERHAKE RLS 463 10/21/63."

The pipe is witnessed by:

Maple 4 S 60°W 28 1/2 links. (SCRIBED 1/4 S32 NBT).  
Maple 3 N 40°E 30 links. (SCRIBED 1/4 S33 NBT).

Dated at Crandon, Wis., this 25 day of Aug., 1964

Signature Neal Sperhake Title Registered Land Surveyor Registration No. 463  
(County Surveyor, Registered Land Surveyor, or other duly authorized official)

Office of Register of Deeds, County of Forest, I hereby certify that the within  
instrument was filed in this office for record on the 25 day of Aug., 1964  
at 2 o'clock P. M.

Anna Peterson  
(Register of Deeds) Subscribed & sworn to before me this 25 day Aug 1964  
By Anna Peterson Deputy Notary Public, Forest Co., Wis  
Com. expires 10/31/65

Surveyor's  
Seal

43413322000

# CERTIFIED LAND CORNER RESTORATION

Index No. X-10

X 10

State of Wisconsin }  
County of Forest } ss.

History of original corner establishment:  
No evidence of any previous corner.


I Glen Barker, do hereby  
certify that on the 29th day  
of April, 1982, I ~~have~~ restored  
evidence of the W.C. 1/16  
corner of Section 33  
Township 34 North, Range  
13 East, Fourth Principal Meridian,  
as described hereon; and that from this evidence  
I established a new monument and accessories  
as described hereon to perpetuate the original  
location of this corner.

Description of corner evidence found:

Total distance from 1/4 corner between sections 32 & 33 to C 1/4 section 33 is 2683.87 ft  
at bearing N89-55-19E. Set WC 1/16 1341.94 ft. intermediate.

Resident witnesses:

James Claflin  
Herb Wagoner



Description of monument and accessories I established to perpetuate the original location of this corner.

Set a 1" iron pipe with 2" diameter alloy cap stamped:  
Monument projects 12" above ground.

Marked NBTs:

Yellow birch 5" N76E 21.38 ft.  
Twin maple 6" S38W 5.75 ft.

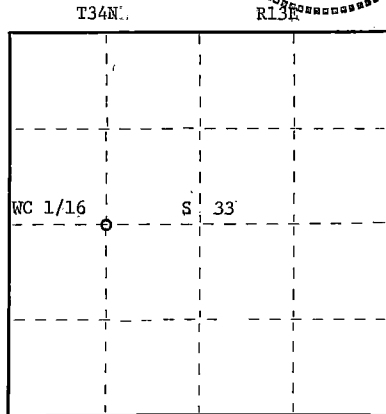
Scribed 1/16 - B.T.

S1682

T34N R13E

WC 1/16 S 33

CPI - 1982



○ = Corner monument restored.

Dated at Rhinelander Wis., this 18th day of May, 1982.

Signature Glen Barker Title Registered Land Surveyor Registration No. S-1682  
(County Surveyor, Registered Land Surveyor, or other duly authorized official)

Office of Register of Deeds, County of Forest, I hereby certify that the within  
instrument was filed in this office for record on the 15th day of June, 1982  
at 10:00 o'clock A. M.

Eugene Statezny

(Register of Deeds)

DOCUMENT NO.  
**121686**

By Sharon Mueller Deputy

43413332830

# CERTIFIED LAND CORNER RESTORATION

Index No. X-11

**X 11**

State of Wisconsin }  
County of Forest } ss.

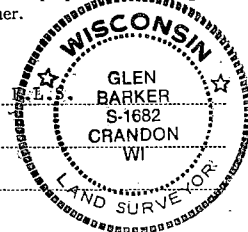
History of original corner establishment:  
No evidence of any previous corner.

I, Glen Barker, do hereby  
certify that on the 4th day  
of May, 1982, I ~~found~~ restored  
evidence of the C 1/4  
corner of Section 33  
Township 34, North, Range  
13 East, Fourth Principal Meridian,  
as described hereon; and that from this evidence  
I established a new monument and accessories  
as described hereon to perpetuate the original  
location of this corner.

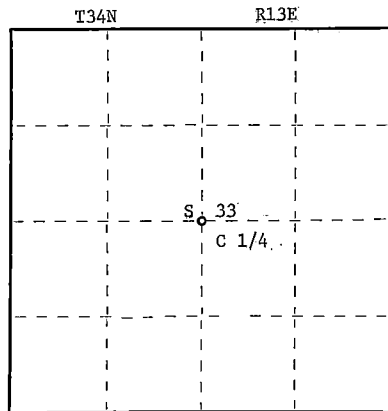
Resident witnesses:

James Claflin

Herb Wagoner



FORM 985 - M. C. NILES CO., MILWAUKEE



○ = Corner monument restored.

Description of corner evidence found:  
Corner established by subdivision of section 33 T34N R13E.  
Corner sets S1-30-33W 2690.92 ft. of north 1/4, S89-55-19W 2630.09 ft. of east 1/4  
corner, N1-30-33E 2759.57 ft. of south 1/4 corner and N89-55-19E 2683.87 ft. of  
west 1/4 corner.

Description of monument and accessories I established to perpetuate the original location of this corner.

Set a 2" iron pipe with brass cap stamped:

Monument projects 12" above ground.

Marked NBTs:

Sugar 5" S35E 11.35 ft.  
Sugar 4" N60W 9.45 ft.

Scribed 1/16 - B.T.

S1682

T34N R13E

C 1/4 S 33

CPI - 1982

Dated at Rhinelander, Wis., this 18th day of May, 1982

Signature Glen Barker Title Registered Land Surveyor Registration No. S-1682  
(County Surveyor, Registered Land Surveyor, or other duly authorized official)

Office of Register of Deeds, County of Forest, I hereby certify that the within  
instrument was filed in this office for record on the 15th day of June, 1982  
at 10:00 o'clock A. M.

Eugene Statezny

(Register of Deeds)

DOCUMENT NO.

**121687**

By Sharon Mueller Deputy

43413332020



# CERTIFIED LAND CORNER RESTORATION

Index No. X-12

**X 12**


State of Wisconsin }  
County of Forest } ss.

I Glen Barker, do hereby  
certify that on the 4th day  
of May, 19 82, I ~~found~~ restored  
evidence of the EC 1/16  
corner of Section 33  
Township 34, North, Range  
13 East, Fourth Principal Meridian,  
as described hereon; and that from this evidence  
I established a new monument and accessories  
as described hereon to perpetuate the original  
location of this corner.

Resident witnesses:

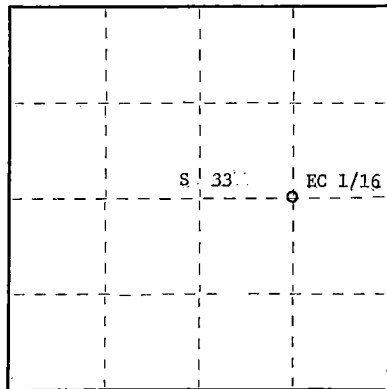
James Claflin

Herb Wagoner



T34N

R13E



○ = Corner monument restored.

History of original corner establishment:  
No evidence of any previous corner.

Description of corner evidence found:

Total distance from 1/4 corner between sections 33 & 34 to C 1/4 section 33 is  
2630.09 ft. at bearing S89-55-19W.  
Set EC 1/16 1315.04 ft. intermediate.

Description of monument and accessories I established to perpetuate the original location of this corner.

Set a 1" iron pipe with 2" diameter alloy cap stamped:  
Monument projects 18" above ground  
Marked NBTs

Maple 7" N16W 72.29 ft.  
Twin maple 6" S21W 34.85 ft.  
Scribed 1/16 - B.T.

1682  
T34N R13E

EC 1/16 S 33

CPI - 1982

Dated at Ripon/Lander, Wis., this 18th day of May, 19 82

Signature Glen Barker Title Registered Land Surveyor Registration No. S-1682  
(County Surveyor, Registered Land Surveyor, or other duly authorized official)

Office of Register of Deeds, County of Forest, I hereby certify that the within  
instrument was filed in this office for record on the 15th day of June, 19 82  
at 10:00 o'clock A. M.

Eugene Statezny

(Register of Deeds)

By Sharon Mueller Deputy

DOCUMENT NO.

**121688**

43413332010

State of Wisconsin

County of FOREST

ss. RESTORATION OF LOST ORIGINAL GOVERNMENT SURVEY CORNER.

I, NEAL SPERHAKE, do hereby certify that on the TWENTY-SECOND day of OCTOBER, 1963, I established the WEST QUARTER SECTION CORNER OF SECTION 34, TOWNSHIP 34 NORTH, RANGE 13 EAST, Fourth Principal Meridian, as described hereon.

History: This corner was established during the original survey of this township, as noted in the original field notes for the original survey of T34N-R13E, 4th. p.m.

Description of monument and accessories I established to perpetuate the location of this corner:

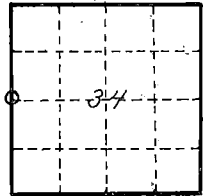
At the point determined for the location of the corner I emplaced a:

GALVANIZED IRON PIPE, THREE FEET LONG, ONE INCH IN DIAMETER, WITH ALUMINUM CAP DENOTED AS, "KIMBERLY-CLARK CORP. T34N  $\frac{1}{4}$  BTWN. 33 & 34 R13E SPERHAKE RLS 463 10/22/63."

The pipe is witnessed by:

Cedar 5 S 66°E 60 $\frac{1}{2}$  links. (SCRIBED  $\frac{1}{4}$ S 34 NBT).

Description as to how corner was located: No evidence of the original corner is present.



O = Corner monument restored

Previous survey work has proved that the lines between 35 and 36, and 34 and 35 are 82.00 chains long. If the position of the corner of 27, 28, 33, 34, is 82.00 chains north of the town line corner of 33, 34, it is possible to intersect Arbutus Lake on the line between 27 and 28 at the original chainage north of 27, 28, 33, 34. Thus, it is apparent that the line between 33 and 34 is 82.00 chains long. The quarter section corner between 32 and 33 was located with an original bearing tree still present. The length of the southern half mile of 32 and 33 is 41.80 chains. The distance between the town line corner of 35 and 36 to the quarter corner between 35 and 36 is exactly 42.00 chains. Thus, it is apparent that the southern half mile of the south tier of sections is close to 42.00 chains long. Original field notes for going north between 33 and 34 state that at 36.50 chains "enter swamp". This is a well defined swamp, and the actual chainage to the south edge of the swamp is 38.50 chains. Thus, I believe that this section is 42.00 chains long between the town line corner of 33 and 34 and the quarter section corner between 33 and 34. Therefore, I set the corner at this chainage, and on a straight line between the town line corner of 33 and 34 and the corner of 27, 28, 33, 34.

Subscribed & sworn to before me this 25 day Aug. 1964

Anna Peterson  
NOTARY PUBLIC, FOREST CO., WIS  
COM. EXPIRES 10/31/65

Resident witnesses \_\_\_\_\_

Dated at Grandon, Wisconsin, this 25 day of Aug, 19 64.

Signature \_\_\_\_\_

Title Registered Land Surveyor Registration No. 463

Office of Reg. of Deeds County of Forest

I hereby certify that the within instrument was filed in this office for record on the 25 day of Aug 19 64, and was filed in Book No. \_\_\_\_\_ Page No. \_\_\_\_\_ of County Records.

Surveyor's Seal

Signature Anna Peterson Title Reg. of Deeds

43413332000

89010

Index No. X-13

# CERTIFIED LAND CORNER RESTORATION

Index No. **X14**

State of Wisconsin }  
County of Forest } ss.

History of original corner establishment:

No evidence of any previous corner.

I, Glen Barker, do hereby  
certify that on the 28th day  
of December, 1982, I ~~found~~  
~~established~~ found  
~~corner of the~~ WC 1/16  
corner of section 34  
Township 34, North, Range  
13 East, Fourth Principal Meridian,  
as described hereon; and that from this evidence  
I established a new monument and accessories  
as described hereon to perpetuate the original  
location of this corner.


Description of corner evidence found:

Total distance from 1/4 corner between sections 33-34 to C 1/4 section 34 is 2631.80  
feet at bearing N88-27-47E. Set WC 1/16 1315.90 feet intermediate.

Resident witnesses:

Jim Claflin, Reg. Land Surveyor

H. Wagoner

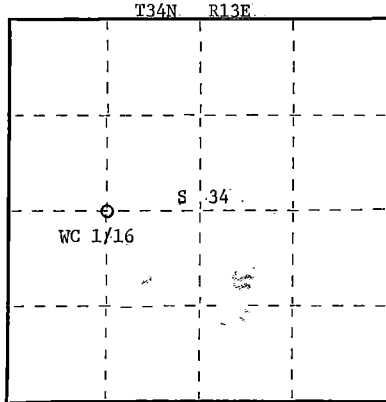


Description of monument and accessories I established to perpetuate the original location of this corner.

Set a 1" iron pipe with 2" diameter alloy cap stamped:  
Monument projects 12" above ground.  
Marked NBT

Tamarack S55E 10.95 feet  
Cedar 6" N23W 32.66 feet  
scribed 1/16 - B.T.

S1682  
T34N R13E  
WC 1/16 S 34  
CPI - 1982



○ = Corner monument restored.

Dated at Rhinelander, Wis., this 19th day of April, 1983

Signature Glen Barker Title Registered Land Surveyor Registration No. S-1682  
(County Surveyor, Registered Land Surveyor, or other duly authorized official)

Office of Register of Deeds, County of Forest, I hereby certify that the within  
instrument was filed in this office for record on the 19th day of May, 1983  
at 3:00 o'clock P. M.

Eugene Stetson  
(Register of Deeds)  
By \_\_\_\_\_ Deputy

DOCUMENT NO.  
**123422**

FORM 985  
Stock No. 26272

43413 342030

# CERTIFIED LAND CORNER RESTORATION

Index No. X-15

**X15**


State of Wisconsin }  
County of Forest } ss.

I, Glen Barker, do hereby  
certify that on the 29th day  
of December, 19 82, I ~~found~~  
~~established~~ re-established  
~~corner at the~~ C. 1/4  
corner of Section 34  
Township 34, North, Range  
13 East, Fourth Principal Meridian,  
as described hereon; and that from this evidence  
I established a new monument and accessories  
as described hereon to perpetuate the original  
location of this corner.

Resident witnesses:

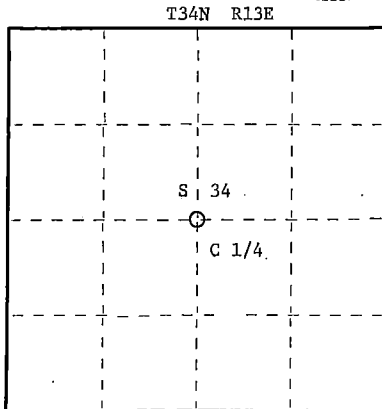
H. Claflin, Reg. Land Surveyor

H. Wagoner



Stock No. 26272

FORM 985



○ = Corner monument restored.

History of original corner establishment:

No evidence of any previous corner.

Description of corner evidence found:

Corner established by subdivision of section 34.  
C 1/4 corner sets S.0-52-55 E 2635.92 feet of N 1/4 corner  
S 88-27-47 W 2675.91 feet of E 1/4 corner  
N 0-52-55 W 2753.80 feet of S 1/4 corner  
N.88-27-47 E 2631.80 feet of W 1/4 corner

Description of monument and accessories I established to perpetuate the original location of this corner.

Set a 2-1/2" A-1 Federal Monument with alloy cap - stamped:  
Monument projects 8" above ground.  
Marked NBT's:

Maple 6" S2°E 16.15 feet  
Black Spruce S50W 18.65 feet  
Black Spruce N10W 15.12 feet  
scribed C 1/4 B.T.

T34N R13E  
C 1/4 S 34  
S1682-1982

43413342020

Dated at Rhinelander, Wis., this 21st day of March, 19 83

Signature Glen Barker Title Registered Land Surveyor Registration No. S-1682  
(County Surveyor, Registered Land Surveyor, or other duly authorized official)

Office of Register of Deeds, County of Forest, I hereby certify that the within  
instrument was filed in this office for record on the 7th day of April, 19 83  
at 9:30 o'clock A. M.

Eugene Stetson  
(Register of Deeds)  
By \_\_\_\_\_ Deputy

DOCUMENT NO. **123159**

State of Wisconsin

County of FOREST

ss. RESTORATION OF LOST ORIGINAL GOVERNMENT SURVEY CORNER.

I NEAL SPERHAKE, do hereby certify that on the FIFTEENTH day of NOVEMBER, 1965, I established the WEST QUARTER SECTION CORNER OF SECTION 35, TOWNSHIP 34 NORTH, RANGE 13 EAST, Fourth Principal Meridian,  
as described hereon.

History: This corner was established during the original survey of this township, as noted in the original field notes for the original survey of T34N-R13E, 4th. p.m.

Description of monument and accessories I established to perpetuate the location of this corner:

At the point determined for the location of the corner I emplaced a:

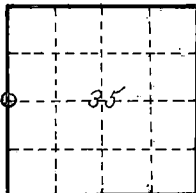
GALVANIZED IRON PIPE, THREE FEET LONG, ONE INCH IN DIAMETER, WITH ALUMINUM CAP DENOTED AS, "KIMBERLY-CLARK CORP. T34N 1/4 BTWN. 34 & 35 R13E SPERHAKE RLS 463 11/15/63."

The pipe is witnessed by:

Maple 5 S 62°W 21 1/2 links. (SCRIBED 1/4 S 34 NBT).

Basswood 8 N 45°E 25 links. (SCRIBED 1/4 S 35 NBT).

Description as to how corner was located: No evidence of the original corner present. The section corners 1/2 mile south and 1/2 mile north have been previously established with a distance of 82.37 chains between them. Recent survey work in this township shows that the southerntier of sections are 82 chains long instead of the recorded 80 chains. Further work shows that the quarter corners were set 42 chains north of the section corners. (see record of quarter corners, between sections 33 and 34 and 35 and 36) Thus, set the quarter corner 42.00 chains north of the section corner between sections 34 and 35 on the town line and on a straight line between it and the section corner one mile north.



O = Corner monument  
restored

Subscribed & sworn to before me this 25 day Aug. 1964

Anna Peterson  
Notary Public, Forest Co., Wis  
Com. expires 10/31/65

89003

Resident witnesses \_\_\_\_\_

Dated at Grandon, Wisconsin, this 25  
day of Aug, 19 64.

Signature \_\_\_\_\_

Title Registered Land Surveyor Registration No. 463

Office of Reg. of Deeds County of Forest

I hereby certify that the within instrument was filed in this  
office for record on the 25 day of Aug  
19 64, and was filed in Book No. \_\_\_\_\_ Page No. \_\_\_\_\_  
of County Records.

Surveyor's Seal

Signature Anna Peterson Title Reg. of Deeds

4341334 2000

Index No. X-17  
277

State of Wisconsin

County of FOREST

ss. RESTORATION OF LOST ORIGINAL GOVERNMENT SURVEY CORNER.

I NEAL SPERHAKE, do hereby certify that on the FIFTEENTH day of NOVEMBER, 1965, I established the WEST QUARTER SECTION CORNER OF SECTION 36, TOWNSHIP 34 NORTH, RANGE 15 EAST, Fourth Principal Meridian, as described hereon.

**History:** This corner was established during the original survey of this township, as noted in the original field notes for the original survey of T34N-R13E, 4th. p.m.

**Description of monument and accessories** I established to perpetuate the location of this corner:

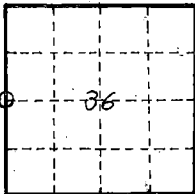
At the point determined for the location of the corner I emplaced a:

GALVANIZED IRON PIPE, THREE FEET LONG, ONE INCH IN DIAMETER, WITH ALUMINUM CAP DENOTED AS, "KIMBERLY-CLARK CORP. T34N  $\frac{1}{4}$  BTWN 35 & 36 R13E SPERHAKE RLS 463 11/15/63."

The pipe is witnessed by:

Balsam 6 N 74°W 26 links. (SCRIBED  $\frac{1}{4}$  S 35 NBT).  
Maple 5 N 85°E 14 links. (SCRIBED  $\frac{1}{4}$  S 36 NBT).

**Description as to how corner was located:** No evidence of original corner present. From recent survey work in this township it appears that the southern tier of the sections were all made about 82 chains long instead of the recorded 80 chains. The county road  $\frac{1}{2}$  mile north, which is on the section line, is 82.04 chains north of the corner between sections 35 and 36 on the town line. The distance from the section corner between sections 32 and 33 on the town line and the quarter corner between sections 32 and 33 (which has an original bearing tree present) is 41.80 chains. At 42.00 chains north of the corner between sections 35 and 36 on the town line is an old fence corner with fence running north and east of it. Since all the other work in this township makes it appear the quarter corners were set almost 42 chains north of the town corners, I have accepted the fence corner as marking the site of the original corner. Thus, set the quarter corner at the site of the old fence corner.



O = Corner monument restored

Subscribed & sworn to before me this 25 day Aug. 1964

Anna Peterson  
NOTARY PUBLIC FOREST CO. WIS  
COM. EXPIRES 10/31/65

89008

Resident witnesses

Dated at Grandon, Wisconsin, this 25 day of Aug, 1964.

Signature Neal Sperhake

Title Registered Land Surveyor Registration No. 463

Office of Reg. of Deeds County of Forest  
I hereby certify that the within instrument was filed in this office for record on the 25 day of Aug 1964, and was filed in Book No. 43413352000 Page No. 21 of County Records.

Surveyor's Seal

Signature Anna Peterson Title Reg. of Deeds

43413352000

Index No.

X-21

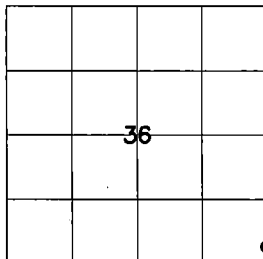
225134

# U.S. PUBLIC LAND SURVEY MONUMENT RECORD

HISTORY OF ORIGINAL CORNER ESTABLISHMENT AND SUBSEQUENT RESTORATION AND DESCRIPTION OF ANY RECORD, MONUMENT OCCUPATIONAL, TESTIMONIAL OR OTHER EVIDENCE CONSIDERED:

THE ORIGINAL CORNER WAS SET BY ALFRED MILLARD IN 1857 WITH THE ORIGINAL BEARING TREES OF:  
 BLACK ASH 15" S52°W 38 LINKS  
 WHITE BIRCH 12" N72°E 6 LINKS  
 1977- KELLY FOUND A WOOD POST & A WELL POINT AND SET ADDITIONAL TIES N75°E 4.65', S59°W 6.27', N38°W, 9.80'  
 2016-I FOUND THE 2" PIPE WITH THE BRASS CAP AND SET TIES AS SHOWN

● = LOCATION OF CORNER



SECTION 36

TOWNSHIP 34 NORTH, RANGE 12 EAST

TOWN OF AINSWORTH

LANGLADE COUNTY, WISCONSIN

CORNER WAS: (CHECK ALL THAT APPLY)

- ☐ RESTORED THROUGH ACCEPTANCE OF AN OBLITERATED EVIDENCE LOCATION  
☐ RESTORED THROUGH ACCEPTANCE OF A FOUND PERPETUATED LOCATION  
☐ CONSIDERED A LOST CORNER AND REESTABLISHED THROUGH LOST CORNER PROPORTIONATE METHODS (INCLUDE A PLAN VIEW DRAWING SHOWING DISTANCES AND DIRECTIONS TO OTHER PUBLIC LAND SURVEY CORNERS USED FOR PROPORTIONING AND DETERMINING THE CORNER LOCATION)  
☐ RESTORED OR REESTABLISHED IN A LOCATION THAT DIFFERS FROM A PREVIOUS RESTORATION OR RE-ESTABLISHMENT (INCLUDE A PLAN VIEW DRAWING AND INDICATE WHAT WAS SET AND/OR FOUND)  
☐ CHECK IF THERE IS ADDITIONAL INFORMATION ON BACK

DESCRIBE THE MONUMENT AND ACCESSORIES USED TO PERPETUATE THE LOCATION OF THE CORNER. (INCLUDE A PLAN VIEW DRAWING AND INDICATE WHAT WAS SET AND/OR FOUND) ALSO INCLUDE FOUR TIES TO THE SECTION CORNER AND DESCRIPTION OF THE TIES.

FOREST COUNTY, WI  
 CORTNEY BRITTEN CLEEREMAN  
 REGISTER OF DEEDS  
 RECEIVED FOR RECORD

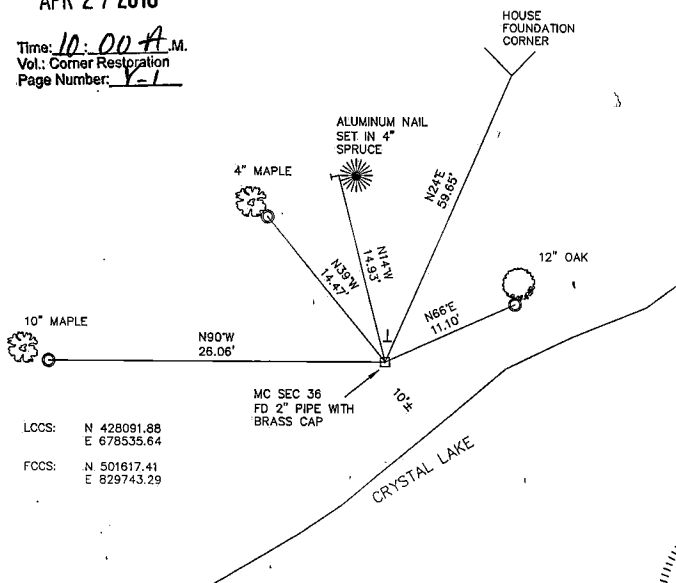
APR 27 2018

Time: 10:00 A.M.  
 Vol.: Corner Restoration  
 Page Number: 1-1

- SET 3/4"X 30" IRON REBAR AT ALL TIE LOCATIONS

BEARINGS REFERENCED TO MAGNETIC

T - WHITE VINYL POST SET



LCOS: N 428091.88  
 E 678535.64

FOCS: N 501617.41  
 E 829743.29


CHARLEY G. BRINKMEIER

(Type or print name) CERTIFY THAT THE CORNER LOCATION SHOWN ON THIS RECORD WAS DETERMINED BY ME OR UNDER MY DIRECTION AND CONTROL AND THAT THIS U.S. PUBLIC LAND SURVEY MONUMENT RECORD IS CORRECT AND COMPLETE TO THE BEST OF MY KNOWLEDGE AND BELIEF.

SIGNATURE

DATE

INDEX NO.



43412 36 2400

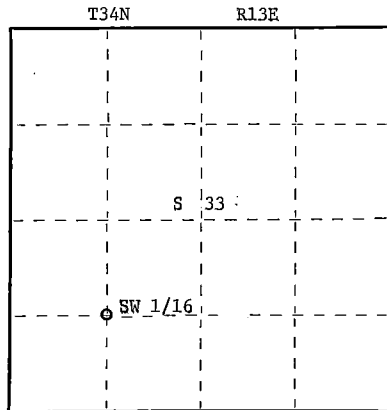
State of Wisconsin }  
County of Forest } ss.

I Glen Barker, do hereby  
certify that on the 29th day  
of April, 1982, I ~~lost~~ est.  
~~evidence of the~~ SW 1/16  
corner of Section 33  
Township 34, North, Range  
13 East, Fourth Principal Meridian,  
as described hereon; and that from this evidence  
I established a new monument and accessories  
as described hereon to perpetuate the original  
location of this corner.

Resident witnesses:

James D. Claflin

Herb Wagoner



○ = Corner monument restored.

# CERTIFIED LAND CORNER RESTORATION

Index No. V-10

History of original corner establishment:

No evidence of any previous corner.

Description of corner evidence found:

Corner established by subdivision of the SW 1/4.  
Location of SW 1/16 is N89-59-36W 1329.33 ft. of SC 1/16 and S0-59-13W 1377.54 ft.  
of WC 1/16.

Description of monument and accessories I established to perpetuate the original location of this corner.  
Set a 1" iron pipe with 2" diameter alloy cap stamped:

Monument projects 18" above ground.

Marked NBTs

Yellow birch 6"	N42W	5.70 ft.
Sugar 5"	N30E	5.88 ft.

Scribed 1/16 - B.T.

S1682

T34N R13E

S 33

SW 1/16

CPI - 1982

Dated at Rhineclander, Wis., this 18th day of May, 1982.

Signature Glen Barker Title Registered Land Surveyor Registration No. S-1682  
(County Surveyor, Registered Land Surveyor, or other duly authorized official)

Office of Register of Deeds, County of Forest, I hereby certify that the within  
instrument was filed in this office for record on the 15th day of June, 1982  
at 10:00 o'clock A. M.

Eugene Statezny

(Register of Deeds)

By Sharon Mueller Deputy

DOCUMENT NO.

**121689**

43413331630



# CERTIFIED LAND CORNER RESTORATION

Index No. Y-11

**Y 11**


State of Wisconsin }  
County of Forest } ss.

History of original corner establishment:  
No evidence of any previous corner.

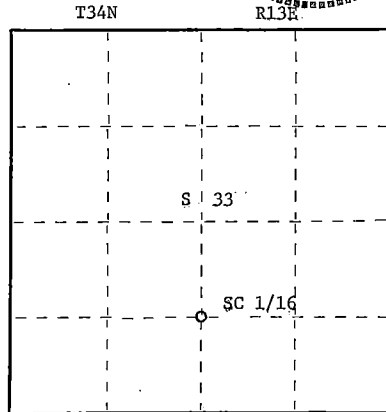
I, Glen Barker, do hereby  
certify that on the 29th day  
of April, 1982, I ~~found~~ found est.  
evidence of the SC 1/16  
corner of Section 33  
Township 34, North, Range  
13 East, Fourth Principal Meridian,  
as described hereon; and that from this evidence  
I established a new monument and accessories  
as described hereon to perpetuate the original  
location of this corner.

Resident witnesses:

James D. Claflin  
Herb Wagoner



FORM 983 M. E. MILLER CO., MILWAUKEE



○ = Corner monument restored.

Description of corner evidence found:

Total distance from 1/4 corner between sections 4 & 33, T33 & 34N R13E to C/1/4 corner section 33 is 2759.57 ft. at bearing N1-30-33E.  
Set SC 1/16 1379.78 ft. intermediate.

Description of monument and accessories I established to perpetuate the original location of this corner.

Set a 1" iron pipe with 2" diameter alloy cap stamped:

S1682

Monument projects 18" above ground

T34N R13E

Marked NBTs:

Sugar 6" S86W 27.35 ft.

SC 1/16 S 33

Sugar 5" N14W 21.33 ft.

CPI - 1982

Scribed 1/16 - B.T.

Dated at Mineralander, Wis., this 18th day of May, 1982.

Signature Glen Barker Title Registered Land Surveyor Registration No. S-1682  
(County Surveyor, Registered Land Surveyor, or other duly authorized official)

Office of Register of Deeds, County of Forest, I hereby certify that the within  
instrument was filed in this office for record on the 15th day of June, 1982  
at 10:00 o'clock A. M.

Eugene Statezny

(Register of Deeds)

By Sharon Mueller Deputy

DOCUMENT NO.  
**121690**

43413331020

Stock No. 26272

FORM 985



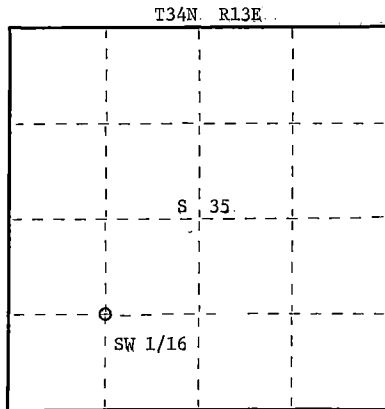

State of Wisconsin }  
County of Forest ss.

I, Glen Barker, do hereby  
certify that on the 12th day  
of August, 1982, I ~~found~~  
~~established~~ found  
~~corner of the~~ SW 1/16  
corner of section 35  
Township 34, North, Range  
13 East, Fourth Principal Meridian,  
as described hereon; and that from this evidence  
I established a new monument and accessories  
as described hereon to perpetuate the original  
location of this corner.

Resident witnesses:

J. Claflin, Reg. Land Surveyor

H. Wagoner



○ = Corner monument restored.

## CERTIFIED LAND CORNER RESTORATION

Index No.

V13

History of original corner establishment:

No. evidence of any previous corner.

Description of corner evidence found:

Corner established by subdivision of the SW 1/4.  
Location of SW 1/16 is S88-50-25W 1315.50 feet of SC 1/16 and N 0-28-16 W 1381.60  
feet of W 1/16 between section 2 and 35 T33 & 34 N R13E.

Description of monument and accessories I established to perpetuate the original location of this corner.

Set a 1" iron pipe with 2" diameter alloy cap, stamped:  
Monument projects 18" above ground.

Marked NBT's: Black Spruce 6" N72W 33.28 feet  
Black Spruce 6" S22E 24.78 feet.  
scribed 1/16 - B.T.

S1682  
T34N R13E  
S 35  
SW 1/16  
CPI - 1982

Dated at Rhineland, Wis., this 19th day of April, 1983

Signature Glen Barker Title Registered Land Surveyor Registration No. S-1682  
(County Surveyor, Registered Land Surveyor, or other duly authorized official)

Office of Register of Deeds, County of Forest, I hereby certify that the within  
instrument was filed in this office for record on the 19th day of May, 1983  
at 3:00 o'clock P. M.

Eugene Staszny  
(Register of Deeds)

By \_\_\_\_\_ Deputy

DOCUMENT NO.  
123423

43413351636

State of Wisconsin

County of FOREST

ss. ESTABLISHMENT OF QUARTER - QUARTER SECTION CORNER BETWEEN  
ORIGINAL GOVERNMENT SURVEY CORNERS.

I NEAL SPERHAKE, do hereby certify that on the TWENTY-SECOND day of OCTOBER,  
19 63, I established the SOUTH ONE SIXTEENTH CORNER BETWEEN SECTIONS 33 AND 34, TOWNSHIP 34  
NORTH, RANGE 13 EAST, Fourth Principal Meridian,  
as described hereon.

History: There is no record of this corner having ever been previously established.

Description of monument and accessories I established to perpetuate the location of this corner:

At the point determined for the location of the corner I emplaced a:

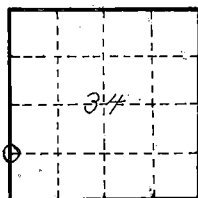
GALVANIZED IRON PIPE, THREE FEET LONG, ONE INCH IN DIAMETER, WITH ALUMINUM CAP DENOTED AS,  
"KIMBERLY CLARK CORP. T34N S 1/16 BTWN. 33 & 34 R13E SPERHAKE RLS 463 10/22/63."

The pipe is witnessed by:

Aspen 6 S 36°E 26 links. (SCRIBED S34 BT).

Aspen 8 N 78°W 49½ links. (SCRIBED S33 BT).

Description as to how corner was located: The section corner ¼ mile south and the quarter  
corner ¼ mile north have been previously established with a distance  
of 42.00 chains between them. Thus, set the S 1/16 corner 21.00 chains  
from either corner and on a straight line between them.



O = Corner monument  
restored

Subscribed & sworn to before me this 25 day Aug. 1964

Anna Peterson  
NOTARY PUBLIC, FOREST CO., WIS  
COM. EXPIRES 10/31/65

Resident witnesses

Dated at Crandon, Wisconsin, this 25  
day of Aug, 19 64.

Signature Neal Sperhake

Title Registered Land Surveyor Registration No. 463

Office of Reg. of Deeds County of Forest

I hereby certify that the within instrument was filed in this  
office for record on the 25 day of Aug  
19 64, and was filed in Book No. 4313331000 Page No. 13  
of County Records.

Surveyor's Seal

Signature Anna Peterson Title Reg. of Deeds

4 3413 331000

83014

Index No.

4313

# CERTIFIED LAND CORNER RESTORATION

Index No. Y-13

**Y13**

State of Wisconsin }  
County of Forest } ss.

History of original corner establishment:

Corner previously established by Kimberly Clark Corp.

I, Glen Barker, do hereby  
certify that on the 29th day  
of December, 1982, I found  
evidence of the S 1/16  
corner of Sections 33-34  
Township 34, North, Range  
13 East, Fourth Principal Meridian,  
as described hereon; and that from this evidence  
I established a new monument and accessories  
as described hereon to perpetuate the original  
location of this corner.

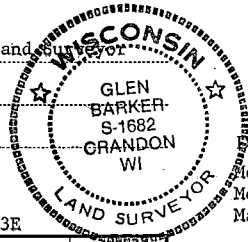
Description of corner evidence found:

Total distance from section corner 3-4-33-34 T33 & 34N R13E to 1/4 corner between  
sections 33 & 34 is 2768.59 feet at bearing N 0-40-30 W.  
Position falls .50 feet of Kimberly Clark monument.

Resident witnesses:

J. Claflin - Reg. Land Surveyor

H. Wagoner



Description of monument and accessories I established to perpetuate the original location of this corner.  
Monument is a 1" iron pipe with 4" diameter alloy cap, stamped:  
Monument projects 12" above ground.

Marked NBT's:

Sugar 5" N82°E 38.25 feet

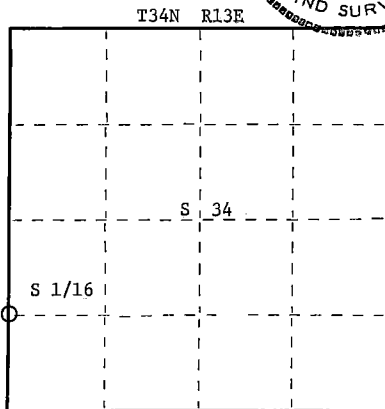
Sugar 5" S18°E 32.53 feet

3 scribed 1/16 B.T.

T34N  
BTWN  
S 1/16 33+34

R13E  
SPERHAKE

RLS 463  
10-22-63



○ = Corner monument restored.

Dated at Rhinelander, Wis., this 21st day of March, 1983

Signature Glen Barker Title Registered Land Surveyor Registration No. S-1682  
(County Surveyor, Registered Land Surveyor, or other duly authorized official)

Office of Register of Deeds, County of Forest, I hereby certify that the within  
instrument was filed in this office for record on the 7th day of April, 1983  
at 9:30 o'clock A. M.

Eugene Stratney  
(Register of Deeds)

DOCUMENT NO. **123152**

By.....Deputy

FORM 885 Stock No. 26272

*A 34 13 33 1000*

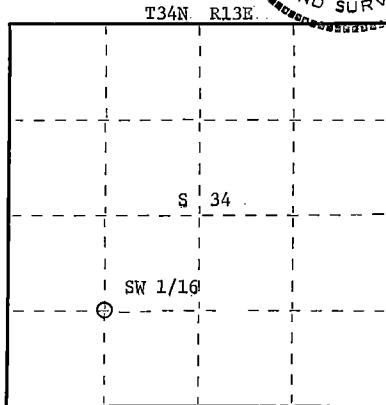
State of Wisconsin }  
County of Forest } ss.

I, Glen Barker, do hereby  
certify that on the 28th day  
of December, 1982, I found  
established  
renewed the SW 1/16  
corner of Section 34  
Township 34, North, Range  
13 East, Fourth Principal Meridian,  
as described hereon; and that from this evidence  
I established a new monument and accessories  
as described hereon to perpetuate the original  
location of this corner.

Resident witnesses:

J. Claflin, Reg. Land Surveyor

H. Wagoner



○ = Corner monument restored.

# CERTIFIED LAND CORNER RESTORATION

Index No. 31-14

History of original corner establishment:

No evidence of any previous corner.

Description of corner evidence found:

Corner established by subdivision of the SW 1/4 section 34.  
Location of SW 1/16 is S Q-47-05 E 1380.60 feet of WC 1/16 and  
S 88-18-12 W 1318.15 feet of SC 1/16.

Description of monument and accessories I established to perpetuate the original location of this corner.

Set a 1" iron pipe with 2" diameter alloy cap, stamped:  
Monument projects 12" above ground.  
Marked NBT's:

Cedar 8" S58°E 20.23 feet  
Cedar 6" S54°W 11.75 feet  
scribed 1/16 B.T.

1682  
T34N R13E  
SW 1/16 S 34  
CPI - 1982

Dated at Rhineland, Wis., this 18th day of March, 1983.

Signature Glen Barker Title Registered Land Surveyor Registration No. S-1682  
(County Surveyor, Registered Land Surveyor, or other duly authorized official)

Office of Register of Deeds, County of Forest, I hereby certify that the within  
instrument was filed in this office for record on the 7th day of April, 1983  
at 9:30 o'clock a.m.

Eugene Stegany  
(Register of Deeds)

DOCUMENT NO. **123157**

By \_\_\_\_\_ Deputy

Y14

43413341030

# CERTIFIED LAND CORNER RESTORATION

Index No. 15

**Y15**

State of Wisconsin }  
County of Forest } ss.

History of original corner establishment:

No evidence of any previous corner.

I, Glen Barker, do hereby  
certify that on the 27th day  
of December, 1982, I ~~found~~  
~~restored~~ established the SC 1/16  
corner of Section 34  
Township 34, North, Range  
13 East, Fourth Principal Meridian,  
as described hereon; and that from this evidence  
I established a new monument and accessories  
as described hereon to perpetuate the original  
location of this corner.

Resident witnesses:

J. Claflin, Registered Land Surveyor

H. Wagoner



Description of corner evidence found:

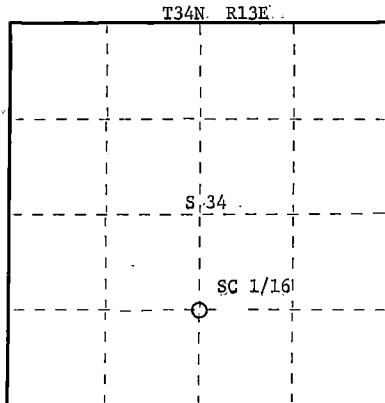
Total distance from 1/4 corner between sections 3-34 T33-34N R13E to C 1/4 section is  
2753.80 feet at bearing N 0-52-55 W.  
Set SC 1/16 1376.90 feet intermediate.

Description of monument and accessories I established to perpetuate the original location of this corner.

Set a 1" iron pipe with 2" diameter alloy cap - stamped:  
Monument projects 18" above ground.  
Marked NBT:

Twin Sugar 5" N6°W 22.35 feet

S1682  
T34N R13E  
SC 1/16 S 34



○ = Corner monument restored.

Dated at Rhinelander, Wis., this 18th day of March, 1983

Signature Glen Barker Title Registered Land Surveyor Registration No. S-1682  
(County Surveyor, Registered Land Surveyor, or other duly authorized official)

Office of Register of Deeds, County of Forest, I hereby certify that the within  
instrument was filed in this office for record on the 7th day of April, 1983  
at 9:30 o'clock A. M.

Eugene S. [Signature]  
(Register of Deeds)

By \_\_\_\_\_ Deputy

DOCUMENT NO. **123158**

FORM 985 Stock No. 26272

43413341020

FORM 983  
McMurry-Corner  
Stock No. 26272

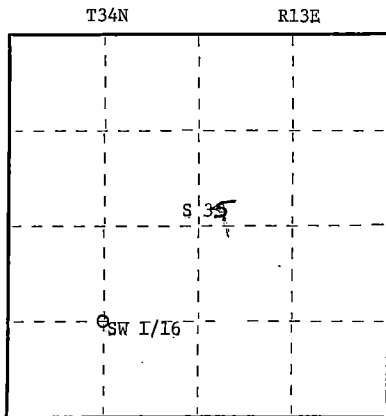
State of Wisconsin }  
County of Forest } ss.

I, Glen Barker, do hereby  
certify that on the 12th day  
of December, 1982, I found and estab-  
lished the SW 1/16  
corner of Section 35  
Township 34 North, Range  
13 East, Fourth Principal Meridian,  
as described hereon; and that from this evidence  
I established a new monument and accessories  
as described hereon to perpetuate the original  
location of this corner.

Resident witnesses:

J. Claflin -

H. Wagoner



○ = Corner monument restored.

# CERTIFIED LAND CORNER RESTORATION

Index No. Y-18

History of original corner establishment:  
No evidence of any previous corner.

Description of corner evidence found:

Corner established by subdivision of the SW 1/4.

Location of SW 1/16 is 1315.50 ft of SC 1/16 and 1382.86 ft of W 1/16 between sections  
2 & 35 T33 & 34N R13E.

Description of monument and accessories I established to perpetuate the original location of this corner.

Set a 1" iron pipe with 2" diameter alloy cap stamped:

Monument projects 18" above ground

Marked NBTs

Black spruce 6" N72W 33.28 ft.

Black spruce 6" S22E 24.78 ft.

Scribed 1/16 - B.T.

S1682

T34N R13E

SW 1/16 S 35

CPI - 1983

Dated at Rhinelander, Wis., this 6th day of May, 1983

Signature: *Glen Barker* Title: Registered Land Surveyor Registration No. S1682  
(County Surveyor, Registered Land Surveyor, or other duly authorized official)

Office of Register of Deeds, County of Forest, I hereby certify that the within  
instrument was filed in this office for record on the 19th day of May, 1983.  
at 3:00 o'clock P.M.

*Ernest Stagnary*  
(Register of Deeds)  
By: Deputy

DOCUMENT NO.  
123424

43413351030

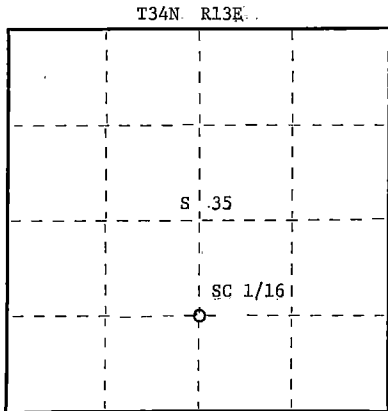

State of Wisconsin }  
 County of Forest } ss.

I, Glen Barker, do hereby  
 certify that on the 11th day  
 of August, 1983, I ~~found~~  
~~established~~ SC 1/16  
 corner of Section 35  
 Township 34, North, Range  
13 East, Fourth Principal Meridian,  
 as described hereon; and that from this evidence  
 I established a new monument and accessories  
 as described hereon to perpetuate the original  
 location of this corner.

Resident witnesses:

J. Claflin, Reg. Land

H. Wagoner



○ = Corner monument restored.

# CERTIFIED LAND CORNER RESTORATION

Index No. **Y19**

History of original corner establishment:

No evidence of any previous corner.

Description of corner evidence found:

Total distance from 1/4 corner between sections 2 and 35 T33 & 34N to C 1/4 corner position is 2761.98 feet at bearing N 0-13-42 W.  
 Set SC 1/16 1380.99 feet intermediate.

Description of monument and accessories I established to perpetuate the original location of this corner.

Set a 1" iron pipe with 2" diameter alloy cap, stamped:  
 Monument projects 16" above ground.  
 Marked NBT's:

Balsam 11" S26E 5.15 feet  
 Balsam 10" N20W 17.37 feet  
 scribed 1/16 - B.T.

S1682  
 T34N R13E  
 SC 1/16 S+35  
 CPI - 1982

Dated at Rhinelander, Wis., this 19th day of April, 1983

Signature Glen Barker Title Registered Land Surveyor Registration No. S1682  
 (County Surveyor, Registered Land Surveyor, or other duly authorized official)

Office of Register of Deeds, County of Forest, I hereby certify that the within  
 instrument was filed in this office for record on the 19th day of May, 1983  
 at 3:00 o'clock P. M.

Eugene Stutzman  
 (Register of Deeds)  
 By \_\_\_\_\_ Deputy

DOCUMENT NO.  
**123425**

43413 351020



# CERTIFIED LAND CORNER RESTORATION

Index No. Y 19

State of Wisconsin }  
County of Forest } ss.

History of original corner establishment:  
No evidence of any previous corner.

I, Glen Barker, do hereby  
certify that on the 12th day  
of December, 19 82, I ~~found~~ found estab.  
~~evidence of the~~ SC 1/16  
corner of section 35  
Township 34, North, Range  
13 East, Fourth Principal Meridian,  
as described hereon; and that from this evidence  
I established a new monument and accessories  
as described hereon to perpetuate the original  
location of this corner.

Resident witnesses:

J. Claflin - R.L.S.

H. Wagoner



Description of corner evidence found:

Total distance from 1/4 corner between sections 2 & 35 T33 & 34N R13E to C1/4 section 35  
is 2761.98 ft. Set SC1/16 1380.99 ft. intermediate.

Description of monument and accessories I established to perpetuate the original location of this corner.

Set a 1" iron pipe with 2" diameter alloy cap stamped:

S1682

Monument projects 18" above ground.

T34N R13E

Marked NBTs

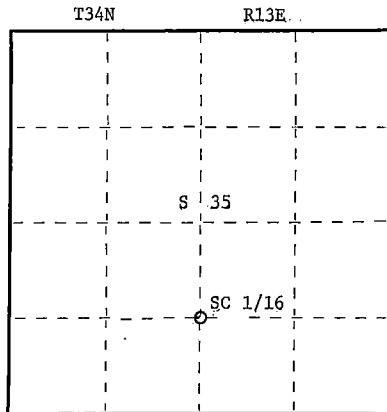
Balsam 11" S26E 5.15 ft.

SC 1/16 S 35

Balsam 10" N20W 17.37 ft.

Scribed 1/16 - B.T.

CPI - 1983



○ = Corner monument restored.

Dated at Rhinelander, Wis., this 6th day of May, 19 83

Signature Glen Barker Title Registered Land Surveyor Registration No. S1682  
(County Surveyor, Registered Land Surveyor, or other duly authorized official)

Office of Register of Deeds, County of Forest, I hereby certify that the within  
instrument was filed in this office for record on the 19th day of May, 19 83  
at 3:00 o'clock P. M.

Eugene Stutzman  
(Register of Deeds)

By \_\_\_\_\_ Deputy

DOCUMENT NO.  
**123426**

Stock No. 26272

McMinn-Corbin

FORM 985

43413351020

# CERTIFIED LAND CORNER RESTORATION

Index No. **Y20**

State of Wisconsin }  
County of Forest } ss.

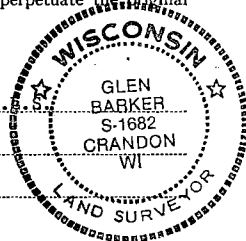
History of original corner establishment:  
No evidence of any previous corner.

I, Glen Barker, do hereby  
certify that on the 12th day  
of December, 19 82, I ~~found~~  
~~evidence of the~~ SE 1/16  
corner of Section 35  
Township 34, North, Range  
13 East, Fourth Principal Meridian,  
as described hereon; and that from this evidence  
I established a new monument and accessories  
as described hereon to perpetuate the original  
location of this corner.

Resident witnesses:

J. Claflin R.S.

H. Wagoner



Description of corner evidence found:

Corner established by subdivision of the SE 1/4.

Location of the SE 1/16 is 1322.70 ft. of S 1/16 and 1380.99 ft. of E 1/16 between sections 2 & 35, T33 & 34N R13E.

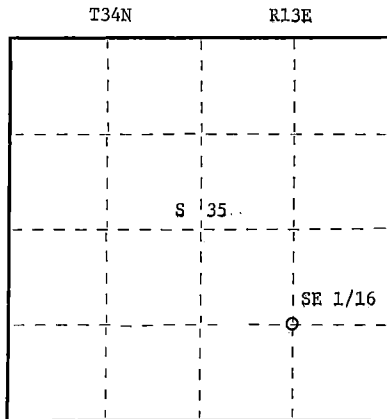
Description of monument and accessories I established to perpetuate the original location of this corner.  
Set a 1" iron pipe 2" diameter alloy cap stamped:  
Monument projects 18" above ground.

Marked NBTs

Black spruce 12" N1°E 18.12 ft.  
Black spruce 12" S78E 26.40 ft.

Scribed 1/16 - B.T.

S1682  
T34N R13E  
S 35  
SE1/16  
CPI - 1983



○ = Corner monument restored.

Dated at Rhineland, Wis., this 6th day of May, 19 83.

Signature Glen Barker Title Registered Land Surveyor Registration No. S1682  
(County Surveyor, Registered Land Surveyor, or other duly authorized official)

Office of Register of Deeds, County of Forest, I hereby certify that the within  
instrument was filed in this office for record on the 19th day of May, 19 83  
at 2:00 o'clock P. M.

Eugene Stetson  
(Register of Deeds)

By \_\_\_\_\_ Deputy

DOCUMENT NO.  
**123427**

Stock No. 26272



FORM 985

43413351010

# CERTIFIED LAND CORNER RESTORATION

Index No. **V-20**

State of Wisconsin }  
County of Forest } ss.

History of original corner establishment:  
No evidence of any previous corner.

I, Glen Barker, do hereby  
certify that on the 12th day  
of August, 1982, I found  
~~established~~ SE 1/16  
~~corner of~~ Section 35  
Township 34, North, Range  
13 East, Fourth Principal Meridian,  
as described hereon; and that from this evidence  
I established a new monument and accessories  
as described hereon to perpetuate the original  
location of this corner.


Description of corner evidence found:

Corner established by subdivision of the SE 1/4.  
Location of SE 1/16 is N88-51-49E 1322.70 feet of SC 1/16 and S 0-13-42 E 1380.99 feet  
of E 1/16 between sections 2 & 35 T33 & 34N R13E.

Resident witnesses:

J. Claflin, Reg.

H. Wagoner



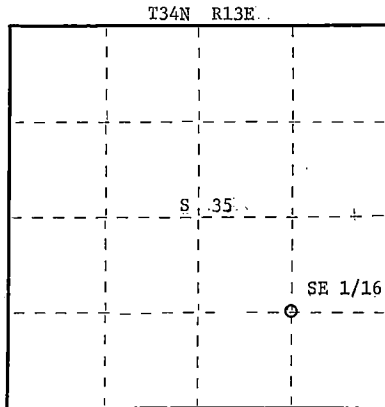
Description of monument and accessories I established to perpetuate the original location of this corner.

Set a 1" iron pipe with 2" diameter alloy cap, stamped:  
Monument projects 12" above ground.

Marked NBT's:

Black Spruce 12" N1°E 18.12 feet  
Black Spruce 12" S78E 26.40 feet  
scribed 1/16 - B.T.

S1682  
T34N R13E  
SE 1/16 S 135  
CPI = 1982



○ = Corner monument restored.

Dated at Rhineland, Wis., this 19th day of April, 1983.

Signature Glen Barker Title Registered Land Surveyor Registration No. S-1682  
(County Surveyor, Registered Land Surveyor, or other duly authorized official)

Office of Register of Deeds, County of Forest, I hereby certify that the within  
instrument was filed in this office for record on the 19th day of May, 1983  
at 3:00 o'clock P. M.

Eugene Stutzman  
(Register of Deeds)  
By \_\_\_\_\_ Deputy

DOCUMENT NO.  
**123428**

Stock No. 26272

FORM 985

4341335100

225159

U.S. PUBLIC LAND SURVEY MONUMENT RECORD

Note: This form is intended and designed to fulfill all requirements of Wisconsin Administrative Code, Chapter A-E 7.08 U.S. Public Land Survey Monument Record (3)(a)-(i).

(a) CORNER LOCATION  
Cor. of Secs. 5, 6, 31 & 32  
Township 34 & 35 North  
Range 12 East of the 4th P.M.  
Town of Ainsworth/Nashville  
County of Langlade/Forest

WISCRS - Langlade County  
N: 458,480.94 USft  
E: 653,081.16 USft  
WISCRS - Forest County  
N: 532,132.68 USft  
E: 804,440.07 USft  
Datum: NAD 83(2011)  
GNSS Method: WISCORS RTN

	SEC. 6		
	T34N R12E		

(b) HISTORY OF ORIGINAL CORNER ESTABLISHMENT

Original Surveyor: Alfred Millard

Original Accessories:

Date of Survey Commenced: August, 1857  
Completed: August, 1857

Tamarack 12" N13°W, 19 lks.  
Tamarack 12" N82°E, 34 lks.  
Spruce 10" S47°E, 38 lks.  
Spruce 10" S42°W, 144 lks.

(b)(f)(g)(h) Description of monument found at this corner and if it was accepted, state all evidence (material, testimonial, occupational, plats, records, other monuments) used as a basis for accepting. If not accepted or if nothing was found, state evidence used as basis for establishing location. If re-established through lost corner proportionate methods, indicate all monuments, distances and directions used to establish. Indicate type of monument and sign post found or set.

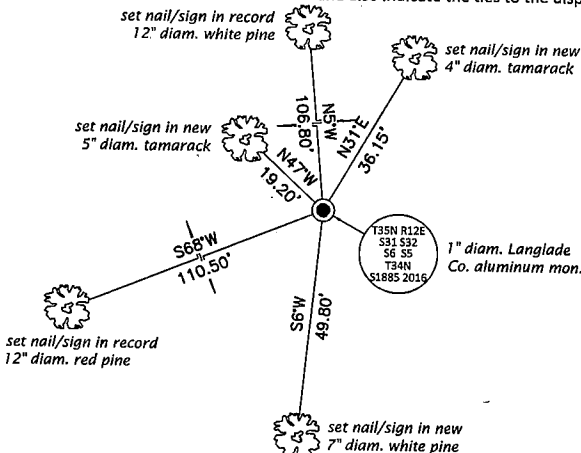
This is a perpetuation of a previous USPLS Monument Record by William F. Kelly, RLS dated December 9, 1986 and filed in the office of the Langlade County Surveyor. A complete history of the corner can be found on the previous monument record. I accept the previous location as a true and faithful perpetuation or reestablishment of the original corner location and further perpetuate it as follows.

To augment the record:

1932-1934: Survey notes by Charles W. Borth, Langlade County Surveyor Record #10317. "Original Spruce 10 S42°W 144 lks. is spruce pine stub. Tree has fallen, face rotten and partly burnt. Other BT's gone. Old stake. Set and scribed new stake and drove angle iron on S. side. New BT's: W. Pine 14 N82-1/2°W, 150.6 ft., Y. Pine 10 S64-1/2°W, 110.8 ft."

November 11, 2016: I found and accepted the record monument, a 5" sq. wood post with steel fence post adjacent by Kelly. In place of the post, I set a 1" diam., 42" long aluminum pipe with a 3-1/4" diam. Langlade Co. aluminum cap projecting 2" above the bog surface. I set a DEEP-1 magnet adjacent to the monument. I found Kelly's pine at N67°E standing dead and Borth's pine at N82°W lying on the ground. I found or established accessories as shown below. I set a white vinyl sign post bearing Northeast, 0.7 ft.

(c)(d)(e) Plan view of corner with ties to at least 4 witness monuments. If in disagreement with previously established corner, show the distances between the two corners and also indicate the ties to the disputed.



FOREST COUNTY, WI  
CORTNEY BRITTEN CLEERMAN  
REGISTER OF DEEDS  
RECEIVED FOR RECORD

APR 27 2018

Time: 10:00 A.M.  
Vol.: Corner Restoration  
Page Number: 2-5

(i) I, Jeffrey W. Austin, Professional Land Surveyor No. S-1885, hereby certify that the corner location on this record was determined by me or under my direction and control and that this U.S. Public Land Survey Monument Record is correct and complete to the best of my knowledge and belief.

Signature

May 4, 2017

Date



3512310000 (INDEX NO. A-5)

43512310000

# CERTIFIED LAND CORNER RESTORATION

Z-5

Index No.

Z-5  
75

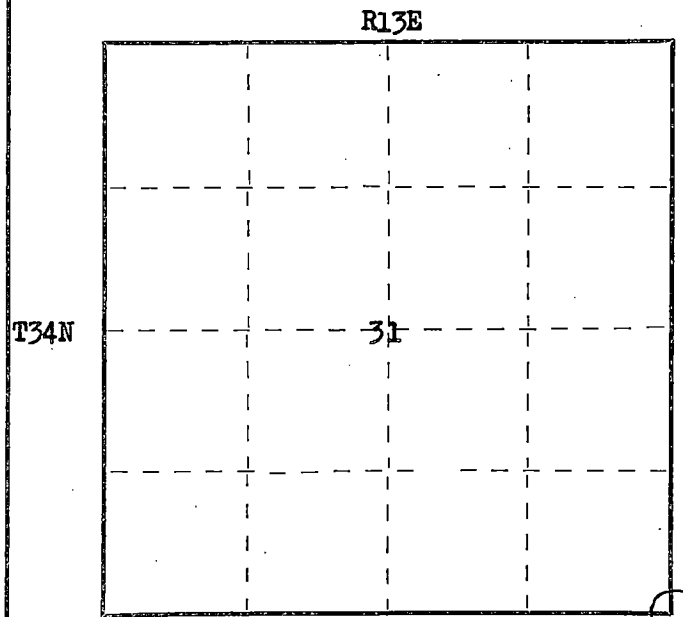
State of Wisconsin }  
County of FOREST } ss.

I NEAL SPERHAKE, do hereby  
certify that on the ELEVENTH day  
of DECEMBER, 1962, I found  
evidence of the SOUTHEAST SECTION  
corner of SECTION 31  
Township 34, North, Range  
13 EAST, Fourth Principal Meridian,  
as described hereon; and that from this evidence  
I established a new monument and accessories  
as described hereon to perpetuate the original  
location of this corner.

Resident witnesses:

Richard Piontek - Waubeno

FORM 985 H. C. MILLER CO., MILWAUKEE



○ = Corner monument restored.

History of original corner establishment:

This corner can also be described as: THE SECTION CORNER COMMON TO SECTIONS 5 AND 6,  
T33N-R13E, AND, 31 AND 32, T34N-R13E, 4TH P.M.

This corner was established during the original survey of this township, as noted  
in the Original Field Notes for the Original Survey of T34N-R13E, 4th p.m.

Description of corner evidence found:

The stump of the original bearing tree, described in the original field notes as,

"W. Pine 24 N66W 132 links"

is still present at this date, with a portion of the original scribe marks still visible.

Description of monument and accessories I established to perpetuate the original location of this corner.

At the site of the original post, as determined from the existing original bearing  
tree noted above, I emplaced a "GALVANIZED IRON PIPE, THREE FEET LONG, ONE INCH IN  
DIAMETER, WITH AN ALUMINUM CAP DENOTED AS, 'KIMBERLY-CLARK CORP. T33-34N  
31, 32, 5, 6, R13E SPERHAKE RLS 463 12-11-62".

The pipe is witnessed by:

Tamarack 5 N56°W 47 links. (Scribed S31 NBT).  
Tamarack 4 N13°E 63 links. (Scribed S32 NBT).  
Tamarack 3 S87°E 13 links. (Scribed S 5 NBT).  
Tamarack 3 S50°W 37 links. (Scribed S 6 NBT).

Dated at Crandon, Wis., this 11th day of April, 1963.

Signature [Signature] Title Registered Land Surveyor Registration No. S-463  
(County Surveyor, Registered Land Surveyor, or other duly authorized official)

Office of Registered Deeds, County of Forest, I hereby certify that the within  
instrument was signed and sworn to on the 11th day of April, 1963  
ack [Signature] Notary Public

Adeline de Noble  
Notary Public (Registered Deeds)  
Forest County, Wisconsin My Commission Expires February 6, 1966  
For My commission expires Deposited


43413310000  
Surveyor's Seal

86987

REGISTER'S OFFICE  
FOREST COUNTY, WIS.



Register of Deeds  
*Karl H. Meyer*



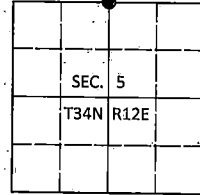
225158

## U.S. PUBLIC LAND SURVEY MONUMENT RECORD

Note: This form is intended and designed to fulfill all requirements of Wisconsin Administrative Code, Chapter A-E 7.08 U.S. Public Land Survey Monument Record (3)(a-j).

(a) CORNER LOCATION  
1/4 Cor. of Secs. 5 & 32  
Township 34 & 35 North  
Range 12 East of the 4th P.M.  
Town of Ainsworth/Nashville  
County of Langlade/Forest

WISCRS - Langlade County  
N: 458,583.62 USft  
E: 655,661.62 USft  
WISCRS - Forest County  
N: 532,222.51 USft  
E: 807,021.01 USft  
Datum: NAD 83(2011)  
GNSS Method: WISCORS RTN



## (b) HISTORY OF ORIGINAL CORNER ESTABLISHMENT

Original Surveyor: Alfred Millard

Original Accessories:

Date of Survey: Commenced: August, 1857  
Completed: August, 1857

Tamarack 5" N58°E, 32 lks.  
Tamarack 8" N70°W, 6 lks.

(b)(f)(g)(h) Description of monument found at this corner and if it was accepted, state all evidence (material, testimonial, occupational, plats, records, other monuments) used as a basis for accepting. If not accepted or if nothing was found, state evidence used as basis for establishing location. If re-established through lost corner proportionate methods, indicate all monuments, distances and directions used to establish. Indicate type of monument and sign post found or set.

1932-1934: Survey notes by Charles W. Borth, Langlade County Surveyor Record #10317. "Corner in swamp. Established 1/4 bet. 5 & 32. Set and scribed new tamarack stake and drove angle iron on S. side. No trees near for BT's."

April 24, 2017: Within a foot of proportion, I found Borth's wood post and angle iron both lying flat in a very wet tag-alder bog. As shown below, at midpoint I set a 1" diam., 42" long aluminum pipe with a 3-1/4" diam. Langlade Co. aluminum cap projecting 4" above the bog surface. Due to the soft conditions, I was unable to set reference monuments. No suitable trees were found within 100 ft. to use for bearing trees. I set a white vinyl sign post bearing Northeast, 0.6 ft.

(c)(d)(e) Plan view of corner with ties to at least 4 witness monuments. If in disagreement with previously established corner, show the distances between the two corners and also indicate the ties to the disputed.

1" diam. Langlade  
Co. aluminum mon.

2-1/2" diam.  
aluminum mon.



Borth: 5166.8'  
N87°43'17"E  
2582.50'

5165.00'  
2582.50'

SECTION 32 33  
8 4  
CORNER



T35N R12E  
1.532  
4 35  
T34N  
S1885 2017

Langlade Co. Grid  
No Scale

FOREST COUNTY, WI  
CORTNEY BRITTEN CLEEREMAN  
REGISTER OF DEEDS  
RECEIVED FOR RECORD

APR 27 2018

Time: 10:00 A.M.  
Vol.: Corner Restoration  
Page Number: 2-7

(i) I, Jeffrey W. Austin, Professional Land Surveyor No. S-1885, hereby certify that the corner location on this record was determined by me or under my direction and control and that this U.S. Public Land Survey Monument Record is correct and complete to the best of my knowledge and belief.

Signature

Date

May 4, 2017

3512320020 (INDEX NO. A-7)

43512320020



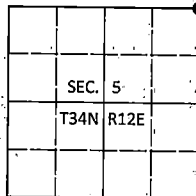
225160

## U.S. PUBLIC LAND SURVEY MONUMENT RECORD

Note: This form is intended and designed to fulfill all requirements of Wisconsin Administrative Code, Chapter A-E 7.08 U.S. Public Land Survey Monument Record (3)(a-l).

(a) CORNER LOCATION  
 Cor. of Secs. 4, 5, 32 & 33  
 Township 34 & 35 North  
 Range 12 East of the 4th P.M.  
 Town of Ainsworth/Nashville  
 County of Langlade/Forest

WISCRS - Langlade County  
 N: 458,686.29 USft  
 E: 658,242.08 USft  
 WISCRS - Forest County  
 N: 532,312.35 USft  
 E: 809,601.95 USft  
 Datum: NAD 83(2011)  
 GNSS Method: WISCORS RTN



## (b) HISTORY OF ORIGINAL CORNER ESTABLISHMENT

Original Surveyor: Alfred Millard

Original Accessories:

Date of Survey Commenced: August, 1857  
 Completed: August, 1857

Spruce 10" N1°W, 24 lks.  
 Spruce 6" S8°W, 18 lks.  
 Spruce 6" N44°E, 16 lks.  
 Spruce 8" S70°E, 33 lks.

(b)(f)(g)(h) Description of monument found at this corner and if it was accepted, state all evidence (material, testimonial, occupational, plats, records, other monuments) used as a basis for accepting. If not accepted or if nothing was found, state evidence used as basis for establishing location. If re-established through lost corner proportionate methods, indicate all monuments, distances and directions used to establish. Indicate type of monument and sign post found or set.

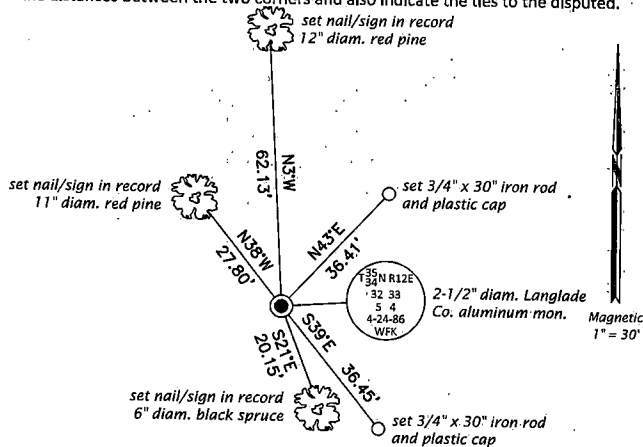
*This is a perpetuation of a previous USPLS Monument Record by William F. Kelly, RLS dated December 11, 1986 and filed in the office of the Langlade County Surveyor. A complete history of the corner can be found on the previous monument record. I accept the previous location as a true and faithful perpetuation or reestablishment of the original corner location and further perpetuate it as follows.*

To augment the record:

1932-1934: Survey notes by Charles W. Borth, Langlade County Surveyor Record #10317. "Old cruiser marks: Piece of old rotted stake. Old blazes N, S, E & W of corner. No sign of any of the original BT's. Set and scribed new cedar stake. New BT's: spruce 7.571°W, 11.8 ft., spruce 8 N75°E, 13.5 ft."

November 12, 2016: I found and accepted the record monument, a 2-1/2" diam. aluminum pipe with a 3-1/4" diam. Langlade Co. aluminum cap projecting 6" above the ground surface. I set a DEEP-1 magnet adjacent to the monument. I found humps at the location of both of Borth's spruce bearing trees. I found Kelly's birch standing dead. I found or established accessories as shown below. I set a white vinyl sign post bearing Northeast, 0.8 ft.

(c)(d)(e) Plan view of corner with ties to at least 4 witness monuments. If in disagreement with previously established corner, show the distances between the two corners and also indicate the ties to the disputed.



FOREST COUNTY, WI  
 COURTNEY BRITTEN CLEEREMAN  
 REGISTER OF DEEDS  
 RECEIVED FOR RECORD


APR 27 2018

Time: 10:00 A.M.  
 Vol.: Corner Restoration  
 Page Number: 29

(i) I, Jeffrey W. Austin, Professional Land Surveyor No. S-1885, hereby certify that the corner location on this record was determined by me or under my direction and control and that this U.S. Public Land Survey Monument Record is correct and complete to the best of my knowledge and belief.

*(Signature)*  
 Signature

MAY 4, 2017  
 Date



3512320000 (INDEX NO. A-9)

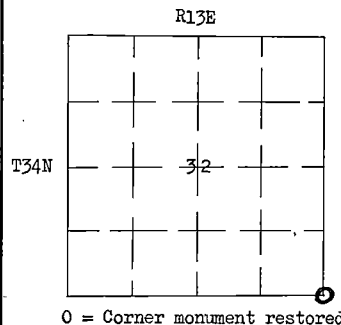
43512320000



## STATE OF WISCONSIN

I NEAL SPERHAKE, do hereby certify that on the ELEVENTH day of DECEMBER, 1962, I restored the SOUTHEAST SECTION CORNER of SECTION 32, TOWNSHIP 34 NORTH, RANGE 13 EAST, Fourth Principal Meridian, as described hereon.

Resident Witnesses:

Richard Piontek - Waubesa

This corner can also be described as: THE SECTION CORNER COMMON TO SECTIONS 4 AND 5, R33N-R13E, AND, 32 AND 33, T34N-R13E, 4TH P.M.

## History of original corner establishment:

This corner was established during the original survey of this township, as noted in the Original Field Notes for the Original Survey of T34N-R13E, 4th p.m.

Description of monument and accessories I established to perpetuate the location of this corner.

At the point determined for the location of the corner I emplaced a:

\*GALVANIZED IRON PIPE, THREE FEET LONG, ONE INCH IN DIAMETER, WITH AN ALUMINUM CAP DENOTED AS, \*KIMBERLY-CLARK CORP T33-34N 32, 33, 4, 5, R13E SPERHAKE RLS 463 11-19-62".

The pipe is witnessed by:

Spruce 7 S29°W 91 links. (Scribed S 5 NBT).  
B. Cherry 3 N69°E 6½ links. (Scribed S33 NBT).  
B. Cherry 4 N68°W 33 links. (Scribed S32 NBT).

## Description as to how corner was located:

No evidence of original corner present. To the west, the corner of 5, 6, 31, 32, had been previously established. To the east, the 1/4 cr. between 3 and 34 had been previously established. The distance between them is 200.07 chains. By proportionate measurement, the corner then would be 80.03 chains east of 5, 6, 31, 32, and 120.04 chains west of the 1/4 between 3 and 34, and on a straight line between the known corners. Exactly on line, but 1.21 chains east of this point is a fence corner. This fence runs north between 4 and 5, T33N-R13E, and at the town line turns to the west. No doubt it has been used to delineate the lands between 4 and 5, but there is no evidence that the fence junction has been considered to be the section corner. If the fence junction is thought to be the section corner, the line between 5 and 32 would be 81.24 chains long, and the line between 4 and 33 would be 78.82 chains long. Since the lines between 36 and 1, and 35 and 2 are each 80.06 chains long, and the line between 34 and 3 is 80.04 chains long, it is difficult to believe that the next two miles of 160.06 chains would have had the division noted above of 78.82 and 81.24 chains, respectively. If, therefore, the fence was ever meant to define the section line, I do not believe it was surveyed in properly. I have set the corner in the mathematically proportioned position noted above.

43413 32 dppp

Dated at Crandon, Wis., this 11th day of April, 19 63

Signature [Signature] Title Registered Land Surveyor Registration No. S-463

~~Office of Register of Deeds, County of~~ Forest, I hereby certify that the within

~~instrument was filed in this office for record on the~~ 11th day of April, 1963


~~at~~ at o'clock pm

[Signature]  
Notary ~~(Register of Deeds)~~ Public  
Forest County, Wisconsin  
By My commission expires Deputy

My Commission Expires  
February 6, 1966

86995

REGISTER'S OFFICE  
FOREST COUNTY, WIS.



At 2 o'clock pm  
Kurt A. Ungers Register of Deeds

Surveyor's Seal

# CERTIFIED LAND CORNER RESTORATION

Index No. 2-10

**210**

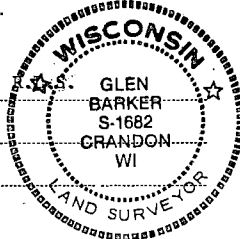
State of Wisconsin }  
County of Forest } ss.

History of original corner establishment:  
No evidence of any previous corner.

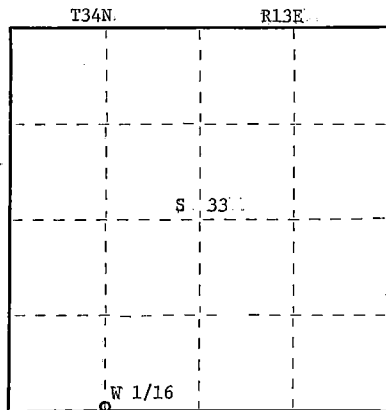
I Glen Barker, do hereby  
certify that on the 30th day  
of April, 1982, I ~~found~~ est.  
~~evidence of the~~ W 1/16  
corner of Sections 4 & 33  
Township 33 & 34, North, Range  
13 East, Fourth Principal Meridian,  
as described hereon; and that from this evidence  
I established a new monument and accessories  
as described hereon to perpetuate the original  
location of this corner.

Resident witnesses:

James D. Claflin  
Herb Wagoner



FORM 985 L. E. MILLER CO., MILWAUKEE



○ = Corner monument restored.

Description of corner evidence found:

Total distance from 1/4 corner between sections 4 & 33 T33 & 34N R13E to section corner 4-5-32-33 T33 & 34N R13E is 2633.43 ft. at bearing N89-54-25W.  
Set W 1/16 1316.72 ft.

Description of monument and accessories I established to perpetuate the original location of this corner.

Set a 1" iron pipe with 2" diameter alloy cap stamped: .

Monument projects 18" above ground.

Marked NBTs

Tamarack 5" N7°W 3.95 ft.

Black spruce 5" S31W 17.91 ft.

Scribed 1/16 - B.T.

S1682

T34N R13E

S 33

W 1/16 S 4

T33N R13E

GPI - 1982

Dated at Rhineland, Wis., this 18th day of May, 1982.

Signature Glen Barker Title Registered Land Surveyor Registration No. S-1682  
(County Surveyor, Registered Land Surveyor, or other duly authorized official)

Office of Register of Deeds, County of Forest, I hereby certify that the within  
instrument was filed in this office for record on the 15th day of June, 1982  
at 10:00 o'clock A. M.

Eugene Statezny

(Register of Deeds)

By Sharon Mueller Deputy

DOCUMENT NO.

**121691**

43413330030

86994

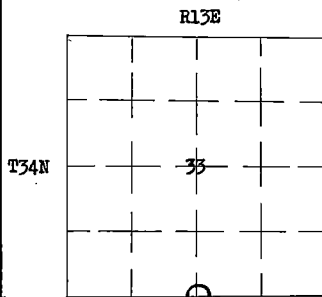
RESTORATION OF LOST ORIGINAL GOVERNMENT SURVEY CORNER

Index No. 2-11  
711


## STATE OF WISCONSIN

I NEAL SPERHAKE, do hereby certify that on the NINETEENTH day of NOVEMBER, 1962, I restored the SOUTH QUARTER SECTION CORNER of SECTION 33, TOWNSHIP 34 NORTH RANGE 13 EAST, Fourth Principal Meridian, as described hereon.

Resident Witnesses:

Richard Piontek - Waubesa.

0 = Corner Monument Restored

REGISTER'S OFFICE  
FOREST COUNTY, WIS.

Karl O. Wapner  
Notary Public  
Register of Deeds

This corner can also be described as: THE QUARTER SECTION CORNER BETWEEN SECTIONS 4, T33N-R13E, AND, 33, T34N-R13E, 4TH P.M.

## History of original corner establishment:

This corner was established during the original survey of this township, as noted in the Original Field Notes for the Original Survey of T34N-R13E, 4th p.m.

Description of monument and accessories I established to perpetuate the location of this corner:

At the point determined for the location of the corner I emplaced a:

"GALVANIZED IRON PIPE, THREE FEET LONG, ONE INCH IN DIAMETER, WITH AN ALUMINUM CAP DENOTED AS, 'KIMBERLY-CLARK CORP T33-34N 1/4 BTWN 4 & 33 R13E SPERHAKE RLS 463 11-19-62".

The pipe is witnessed by:

Maple 4 NORTH 62 links. (Scribed S33 NBT).

Aspen 6 S37°E 11 links. (Scribed S 4 NBT).

## Description as to how corner was located:

No evidence of original corner present. Thus, set by proportionate measurement between the previously established section corners one half mile east and west respectively. Distance between the corners is 80.03 chains. Therefore, set 1/4 corner 40.01½ chains from either section corner, on a straight line between them.

Dated at Crandon, Wis., this 11th day of April, 19 63Signature Neal Sperhake Title Registered Land Surveyor Registration No. S-463

~~Office of Register of Deeds~~, County of Forest, I hereby certify that the within was signed and sworn to instrument was ~~recorded in this office for record~~ on the 11th day of April, 19 63

At Crandon, Wis.

Adeline De Noble  
Notary ~~(Register of Deeds)~~ Public  
Forest County, Wisconsin  
My commission expires February 6, 1966

My Commission Expires  
February 6, 1966

Surveyor's Seal

43413330020

86993

ESTABLISHMENT OF QUARTER - QUARTER SECTION CORNER BETWEEN ORIGINAL GOVERNMENT SURVEY CORNERS

Index No.

73/2  
712

STATE OF WISCONSIN  
I NEAL SPERHAKE, do hereby  
certify that on the NINETEENTH day  
of NOVEMBER, 1962, I established  
the EAST ONE SIXTEENTH CORNER  
BETWEEN SECTIONS 4, TOWNSHIP 33  
NORTH, RANGE 13 EAST, AND, 33,  
TOWNSHIP 34 NORTH, RANGE 13 EAST,  
Fourth Principal Meridian, as  
described hereon.

Resident Witnesses:

Richard Piontek - Waubeno.

This corner can also be described as either the, "EAST" 1/8 TH, OR, THE EAST QUARTER-QUARTER  
SECTION CORNER BETWEEN SECTIONS 4, T33N-R13E,  
AND, 33, T34N-R13E, 4 TH P. M.

## History:

There is no record of this corner having ever been previously established.

Description of monument and accessories I established to perpetuate the location of this corner.

At the point determined for the location of the corner I emplaced a:

"GALVANIZED IRON PIPE, THREE FEET LONG, ONE INCH IN DIAMETER, WITH AN ALUMINUM CAP DENOTED AS,  
'KIMBERLY-CLARK CORP T33-34N E 1/16 BTWN 4 & 33 R13E SPERHAKE RLS 463 11-19-62".

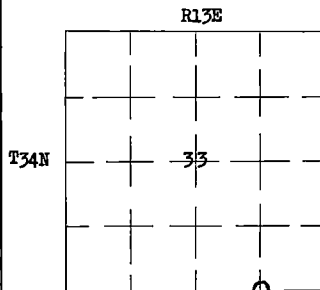
The pipe is witnessed by:

Cedar 9 N 7°E 21 links. (Scribed S33 BT).


Cedar 8 S 7°W 20 links. (Scribed S 4 BT).

Description as to how corner was located:

Since both the quarter section corner one quarter mile west, and the section corner one  
quarter mile east have been previously established, with a distance between them of  
40.01½ chains, the 1/16 th corner was set 20.00 3/4 chains from either corner, on a  
straight line between them.



O = Corner monument established

REGISTER'S OFFICE  
FOREST COUNTY, WIS.

At \_\_\_\_\_ o'clock \_\_\_\_\_ M  
Karl A. Ungers Register of Deeds  
By \_\_\_\_\_

Dated at Grandon, Wis., this 11th day of April, 19 63Signature [Signature] Title Registered Land Surveyor Registration No. S-463Office of Register of Deeds, County of Forest, I hereby certify that the within

instrument was signed and sworn to  
first \_\_\_\_\_  
instrument was filed in this office for record on the 11th day of April, 19 63

at \_\_\_\_\_ o'clock \_\_\_\_\_ M.

Adeline DeNoble  
Notary (Register of Deeds) Public  
Forest County, Wisconsin  
By My commission expires \_\_\_\_\_

My Commission Expires  
February 6, 1966

Surveyor's Seal

43413330010

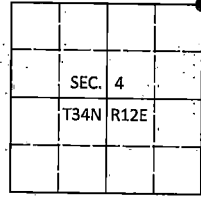
225157

# U.S. PUBLIC LAND SURVEY MONUMENT RECORD

Note: This form is intended and designed to fulfill all requirements of Wisconsin Administrative Code, Chapter A-E 7.08 U.S. Public Land Survey Monument Record (3)(a-i).

(a) CORNER LOCATION  
Cor. of Secs. 3, 4, 33 & 34  
Township 34 & 35 North  
Range 12 East of the 4th P.M.  
Town of Ainsworth/Nashville  
County of Langlade/Forest

WISCRS - Langlade County  
N: 458,716.08 USft  
E: 663,556.49 USft  
WISCRS - Forest County  
N: 532,315.71 USft  
E: 814,916.45 USft  
Datum: NAD 83(2011)  
GNSS Method: WISCORS RTN



## (b) HISTORY OF ORIGINAL CORNER ESTABLISHMENT

Original Surveyor: Alfred Millard

Original Accessories:

Date of Survey: Commenced: August, 1857  
Completed: August, 1857

Y. Pine 14" N5°E, 85 lks.  
Y. Pine 15" N40°W, 48 lks.  
W. Pine 18" S20°W, 58 lks.  
Y. Pine 15" S55°E, 40 lks.

(b)(f)(g)(h) Description of monument found at this corner and if it was accepted, state all evidence (material, testimonial, occupational, plats, records, other monuments) used as a basis for accepting. If not accepted or if nothing was found, state evidence used as basis for establishing location. If re-established through lost corner proportionate methods, indicate all monuments, distances and directions used to establish. Indicate type of monument and sign post found or set.

*This is a perpetuation of a previous USPLS Monument Record by Raymond J. Hallisy, RLS dated July 27, 1968 and filed in the office of the Langlade County Surveyor. A complete history of the corner can be found on the previous monument record. I accept the previous location as a true and faithful perpetuation or reestablishment of the original corner location and further perpetuate it as follows.*

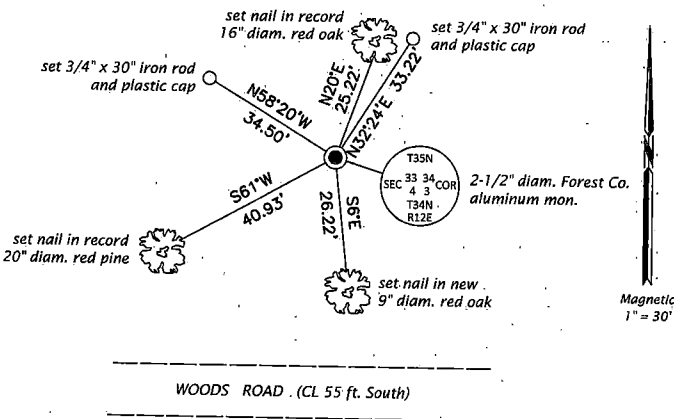
*This is a perpetuation of a previous USPLS Monument Record by Thomas R. Arnott, RLS dated November 11, 1975 and filed in the office of the Forest County Register of Deeds. A complete history of the corner can be found on the previous monument record. I accept the previous location as a true and faithful perpetuation or reestablishment of the original corner location and further perpetuate it as follows.*

To augment the record:

1932-1934: Survey notes by Charles W. Borth, Langlade County Surveyor Record #10317. "Flat stone with "+" on top. Could not find any original BT's. Unrecorded BT Norway stump N15°W, 40 ft. Set 3" iron pipe on W. side of stone."

October 22, 2016: I found and accepted a monument of unknown origin, a 2-1/2" diam. aluminum pipe with a 3-1/4" diam. Forest Co. aluminum cap projecting 6" above the ground surface. I set a DEEP-1 magnet adjacent to the monument. As described in the record, a 4" diam. brass-capped iron pipe bears West, 1.3 ft. The record birch and red pine at S14°W are both gone. I found or established accessories as shown below. I set a white vinyl sign post bearing North, 0.7 ft.

(c)(d)(e) Plan view of corner with ties to at least 4 witness monuments. If in disagreement with previously established corner, show the distances between the two corners and also indicate the ties to the disputed.



FOREST COUNTY, WI  
CORTNEY BRITTEN CLEERMAN  
REGISTER OF DEEDS  
RECEIVED FOR RECORD

APR 27 2018

Time: 10:00 A.M.  
Vol.: Corner Restoration  
Page Number: 2-13

(i) I, Jeffrey W. Austin, Professional Land Surveyor No. S-1885, hereby certify that the corner location on this record was determined by me or under my direction and control and that this U.S. Public Land Survey Monument Record is correct and complete to the best of my knowledge and belief.



*[Signature]*  
Signature

MAY 4, 2017  
Date

3512330000 (INDEX NO. A-13)

43512330000

## STATE OF WISCONSIN

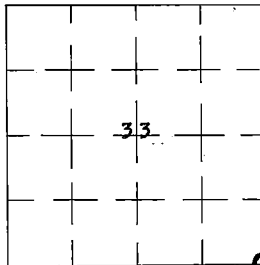
I NEAL SPERHAKE, do hereby certify that on the NINETEENTH day of NOVEMBER, 1962, I restored the SOUTHEAST SECTION CORNER of SECTION 33, TOWNSHIP 34 NORTH RANGE 13 EAST, Fourth Principal Meridian, as described hereon.

Resident Witnesses:

Richard Piontek - Waubesa

R13E

T34N



O = Corner monument restored

This corner can also be described as: THE SECTION CORNER COMMON TO SECTIONS 3 AND 4, T34N-R13E, AND, 33 AND 34, T34N-R13E, 4TH P.M.

## History of Original Corner Establishment:

This corner was established during the original survey of this township, as noted in the Original Field Notes for the Original Survey of T34N-R13E, 4th p.m.

Description of monument and accessories I established to perpetuate the location of this corner:

At the point determined for the location of the corner I emplaced a:

"GALVANIZED IRON PIPE, THREE FEET LONG, ONE INCH IN DIAMETER, WITH AN ALUMINUM CAP DENOTED AS, 'KIMBERLY-CLARK CORP T33-34N 33, 34, 3, 4, R13E SPERHAKE RLS 463 11-19-62'".

The pipe is witnessed by:

Maple 4 N71°E 24½ links. (Scribed S34 NBT).  
B. Cherry 4 N50°W 23 links. (Scribed S33 NBT).  
Maple 5 S82°E 28 links. (Scribed S 3 NBT).  
W. Birch 3 S39°W 41 links. (Scribed S 4 NBT).

## Description as to how corner was located:

No evidence of original corner present. A comparison with noted terrain features and proportionate measurement convinces me that a mathematically determined point will restore the corner to as close a point as it was originally set as can be reasonably expected. To the east the 1/4 corner between 3 and 34 has been previously established. To the west the section corner of 4, 5, 32, 33, has been previously established. The distance between them is 120.04 chains. Thus, the corner of 3, 4, 33, 34, was set 40.01 chains west of the 1/4 between 3 and 34, and 80.03 chains east of the corner of 4, 5, 32, 33, and on a straight line between them. Terrain features in the vicinity verify this as follows: West on the south side of 34 - Record distance to stream = 65.15 chains. Actual distance to stream = 65.38 chains. West on the south side of 33 - Enter Swamp - Record = 19.00 chains. Actual = 18.82 chains. Leave swamp - record = 33.00 chains. Actual = 32.92 chains.

Dated at Crandon, Wis., this 11th day of April, 19 63Signature Neal Sperhake Title Registered Land Surveyor Registration No. S-463

~~Office of Register of Deeds, County of Forest~~, I hereby certify that the within instrument was ~~filed in this office~~ signed and sworn to

~~for record on the~~ 11th day of April, 19 63, at 10 o'clock A.

Notary Richard Piontek Public

Forest County, Wisconsin

My commission expires


My Commission Expires  
February 6, 1966

Surveyor's Seal

43413330000

86997

REGISTER'S OFFICE  
FOREST COUNTY, WIS.



At 2 o'clock P.M.  
*Karl G. Lingen* Register of Deeds



Stock No. 26272

FORM 985

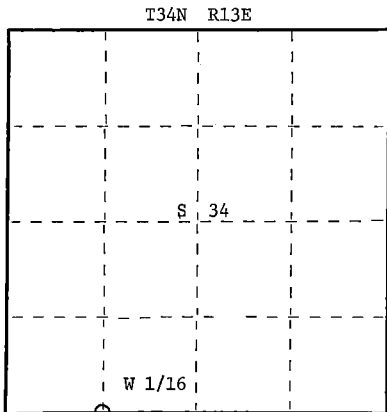
UNIFORM COUNTY SURVEYOR

State of Wisconsin }  
County of Forest } ss.

I, Glen Barker, do hereby certify that on the 30th day of December, 1982, I found established corner of the W 1/16 corner of Sections 3 & 34 Township 33 & 34 North, Range 13 East, Fourth Principal Meridian, as described hereon; and that from this evidence I established a new monument and accessories as described hereon to perpetuate the original location of this corner.

Resident witnesses:

J. Clafin, Register of Deeds  
H. Wagoner



○ = Corner monument restored.

# CERTIFIED LAND CORNER RESTORATION

Index No. 2-14

714

History of original corner establishment:

No evidence of any previous corner.

Description of corner evidence found:

Total distance from section corner 3-4-33-34 T33 & 34N R13E to 1/4 corner between sections 3 & 34 is 2641.39 feet at bearing N 88-08-42 E.  
Set W 1/16 1320.695 feet intermediate.

Description of monument and accessories I established to perpetuate the original location of this corner.

Set a 1" iron pipe with 2" diameter alloy cap - stamped:  
Monument projects 12" above ground.  
Marked NBT's:

Black Spruce 8" S27W 16.96 feet  
Black Spruce 8" S44E 20.25 feet  
scribed 1/16 - B.T.

S1682  
T34N R13E  
W 1/16 S+34  
S+3  
T33N R13E  
CPI-1982

Dated at Rhinelander, Wis., this 21st day of March, 1983.

Signature: *Glen Barker* Title: Registered Land Surveyor Registration No. S-1682  
(County Surveyor, Registered Land Surveyor, or other duly authorized official)

Office of Register of Deeds, County of Forest, I hereby certify that the within instrument was filed in this office for record on the 7th day of April, 1983 at 9:30 o'clock A.M.

*Eugene Stutzman*  
(Register of Deeds)

DOCUMENT NO. 123160

By Deputy

43413340030

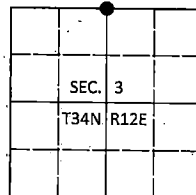
225156

## U.S. PUBLIC LAND SURVEY MONUMENT RECORD

Note: This form is intended and designed to fulfill all requirements of Wisconsin Administrative Code, Chapter A-E 7.08 U.S. Public Land Survey Monument Record (3)(a)-(i).

(a) CORNER LOCATION  
1/4 Cor. of Secs. 3 & 34  
Township 34 & 35 North  
Range 12 East of the 4th P.M.  
Town of Ainsworth/Nashville  
County of Langlade/Forest

WISCORS - Langlade County  
N: 458,656.92 USft.  
E: 666,173.82 USft  
WISCORS - Forest County  
N: 532,243.53 USft  
E: 817,533.45 USft  
Datum: NAD 83(2011)  
GNSS Method: WISCORS RTN



(b) HISTORY OF ORIGINAL CORNER ESTABLISHMENT

Original Surveyor: Alfred Millard

Original Accessories:

Y. Pine 18" N54°E, 85 lks.

B. Oak 10" S27°E, 48 lks.

Date of Survey Commenced: August, 1857  
Completed: August, 1857

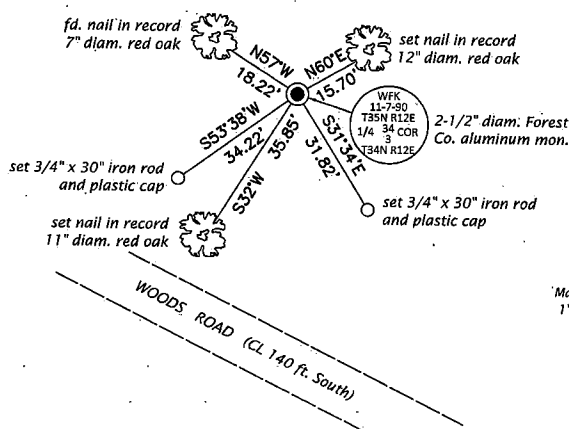
(b)(f)(g)(h) Description of monument found at this corner and if it was accepted, state all evidence (material, testimonial, occupational, plats, records, other monuments) used as a basis for accepting. If not accepted or if nothing was found, state evidence used as basis for establishing location. If re-established through lost corner proportionate methods, indicate all monuments, distances and directions used to establish. Indicate type of monument and sign post found or set.

*This is a perpetuation of a previous USPLS Monument Record by Thomas R. Arnott, RLS dated November 11, 1975 and filed in the office of the Forest County Register of Deeds. A complete history of the corner can be found on the previous monument record. I accept the previous location as a true and faithful perpetuation or reestablishment of the original corner location and further perpetuate it as follows.*

*This is a perpetuation of a previous USPLS Monument Record by William F. Kelly, RLS dated November 9, 1990 and filed in the office of the Langlade County Surveyor. A complete history of the corner can be found on the previous monument record. I accept the previous location as a true and faithful perpetuation or reestablishment of the original corner location and further perpetuate it as follows.*

*October 22, 2016: I found and accepted the record monument, a 2-1/2" diam. aluminum pipe with a 3-1/4" diam. Forest Co. aluminum cap projecting 8" above a ring of stone. I set a DEEP-1 magnet adjacent to the monument. The record bearing tree at N24°E is dead and the tree at S22°W is gone. I found or established accessories as shown below. I found a white vinyl sign post bearing East, 0.8 ft.*

(c)(d)(e) Plan view of corner with ties to at least 4 witness monuments. If in disagreement with previously established corner, show the distances between the two corners and also indicate the ties to the disputed.



FOREST COUNTY, WI  
CORTNEY BRITTEN CLEERMAN  
REGISTER OF DEEDS  
RECEIVED FOR RECORD

APR 27 2018

Time: 10:00 A.M.  
Vol.: Corner Restoration  
Page Number: 2-15

(i) I, Jeffrey W. Austin, Professional Land Surveyor No. S-1885, hereby certify that the corner location on this record was determined by me or under my direction and control and that this U.S. Public Land Survey Monument Record is correct and complete to the best of my knowledge and belief.

Signature

Date



3512340020 (INDEX NO. A-15)

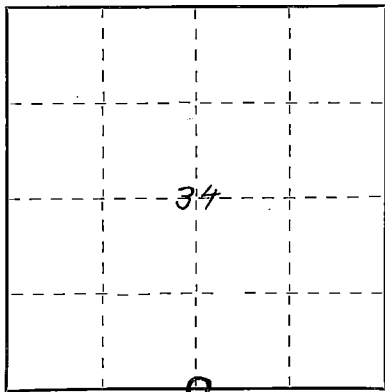
43512340020

State of Wisconsin }  
County of FOREST } ss.

I, NEAL SPERHAKE, do hereby  
certify that on the SIXTEENTH day  
of NOVEMBER, 1962, I found  
evidence of the SOUTH QUARTER SECTION  
corner of SECTION 34  
Township 34, North, Range  
13 EAST, Fourth Principal Meridian,  
as described herein; and that from this evidence  
I established a new monument and accessories  
as described hereon to perpetuate the original  
location of this corner.

Resident witnesses:

Richard Piontek - Waubesa



○ = Corner monument restored.

# CERTIFIED LAND CORNER RESTORATION

Index No. 2-15  
215

History of original corner establishment:

This corner can also be described as: THE QUARTER SECTION CORNER BETWEEN SECTIONS  
3, T33N-R13E, AND, 34, T34N-R13E, 4TH P.M.

This corner was established during the original survey of this township, as noted  
in the Original Field Notes for the Original Survey of T34N-R13E, 4th p.m.

Description of corner evidence found:

The stump of the original bearing tree, described in the original field notes as,

"Cedar 12 N16W 14 links"

is still present at this date, with a portion of the original scribe marks still visible.

Description of monument and accessories I established to perpetuate the original location of this corner.

At the site of the original post, as determined from the existing original bearing  
tree noted above, I emplaced a "GALVANIZED IRON PIPE, THREE FEET LONG, ONE INCH IN  
DIAMETER, WITH AN ALUMINUM CAP DENOTED AS, 'KIMBERLY-CLARK CORP T33-34N  
1/4BTWN 3 & 34 R13E SPERHAKE RLS 463 11-16-62".

The pipe is witnessed by:

Balsam 7 N 1W 22 links. (Scribed S34NBT).  
Balsam 5 S66W 24 links. (Scribed S 3 NBT).

Dated at Grandon, Wis., this 11th day of April, 1963.

Signature [Signature] Title Registered Land Surveyor Registration No. S-463  
(County Surveyor, Registered Land Surveyor, or other duly authorized official)

~~Office of Register of Deeds~~ County of Forest, I hereby certify that the within  
instrument was ~~recorded~~ signed and sworn to on the 11th day of April, 1963.  
~~xx~~ columns ~~xx~~


Adeline DeRable  
Notary ~~Public~~ Public  
Forest County, Wisconsin  
My commission expires February 6, 1966  
By [Signature] My Commission Expires February 6, 1966

Surveyor's Seal

4 3413 340024

86996

REGISTER'S OFFICE  
FOREST COUNTY, WIS.



At 2 o'clock P  
Karl A. Anger Register of Deeds

225155

## U.S. PUBLIC LAND SURVEY MONUMENT RECORD

Note: This form is intended and designed to fulfill all requirements of Wisconsin Administrative Code, Chapter A-E 7.08 U.S. Public Land Survey Monument Record (3)(a-4).

## (a) CORNER LOCATION

Cor. of Secs. 2, 3, 34 & 35  
 Township 34 & 35 North  
 Range 12 East of the 4th P.M.  
 Town of Ainsworth/Nashville  
 County of Langlade/Forest

WISCORS - Langlade County

N: 458,688.98 USft

E: 668,810.33 USft

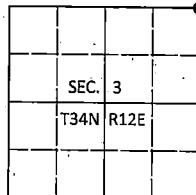
WISCORS - Forest County

N: 532,262.48 USft

E: 820,170.07 USft

Datum: NAD 83(2011)

GNSS Method: WISCORS RTN



## (b) HISTORY OF ORIGINAL CORNER ESTABLISHMENT

Original Surveyor: Alfred Millard

Original Accessories:

Date of Survey Commenced: August, 1857  
 Completed: August, 1857

Tamarack 12" N65°E, 24 lks.

Spruce 10" N40°W, 9 lks.

Spruce 10" S50°W, 13 lks.

Tamarack 12" S80°E, 22 lks.

(b)(f)(g)(h) Description of monument found at this corner and if it was accepted, state all evidence (material, testimonial, occupational, plats, records, other monuments) used as a basis for accepting. If not accepted or if nothing was found, state evidence used as basis for establishing location. If re-established through lost corner proportionate methods, indicate all monuments, distances and directions used to establish. Indicate type of monument and sign post found or set.

*This is a perpetuation of a previous USPLS Monument Record by Raymond J. Hallisy, RLS dated July 5, 1971 and filed in the office of the Langlade County Surveyor. A complete history of the corner can be found on the previous monument record. I accept the previous location as a true and faithful perpetuation or reestablishment of the original corner location and further perpetuate it as follows.*

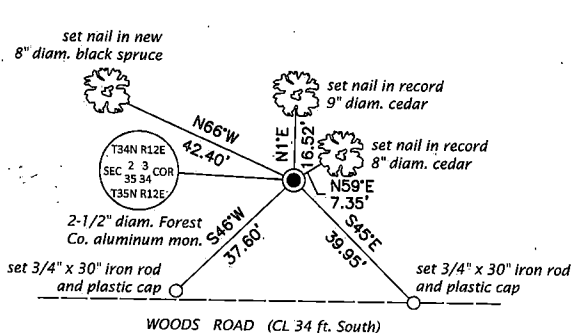
*This is a perpetuation of a previous USPLS Monument Record by Thomas R. Arnott, RLS dated November 10, 1975 and filed in the office of the Forest County Register of Deeds. A complete history of the corner can be found on the previous monument record. I accept the previous location as a true and faithful perpetuation or reestablishment of the original corner location and further perpetuate it as follows.*

To augment the record:

*September 8, 1982: Survey of Sec. 35 for Exxon by Stuart L. Foltz, RLS indicates corner is marked by a Forest County aluminum monument with the following BT's: 5" w. pine S26°E, 9.6'; 4" cedar N58°E, 7.3'; 6" cedar N2°E, 16.2'.*

*October 23, 2016: I found and accepted the record monument, a 2-1/2" diam. aluminum pipe with a 3-1/4" diam. Forest Co. aluminum cap flush with the ground surface. I set a DEEP-1 magnet adjacent to the monument. The record white pine bearing tree is down. I found or established accessories as shown below. I found a white vinyl sign post bearing West, 1.1 ft.*

(c)(d)(e) Plan view of corner with ties to at least 4 witness monuments. If in disagreement with previously established corner, show the distances between the two corners and also indicate the ties to the disputed.



FOREST COUNTY, WI  
 CORTNEY BRITTEN CLEEREMAN  
 REGISTER OF DEEDS  
 RECEIVED FOR RECORD

APR 27 2018


Time: 10:00 A.M.  
 Vol.: Corner Restoration  
 Page Number: 2-17

Magnetic  
 1" = 30'

(i) I, Jeffrey W. Austin, Professional Land Surveyor No. S-1885, hereby certify that the corner location on this record was determined by me or under my direction and control and that this U.S. Public Land Survey Monument Record is correct and complete to the best of my knowledge and belief.

*[Signature]*  
 Signature

may 4, 2017  
 Date



3512340000 (INDEX NO. A-17)

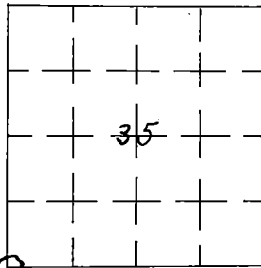
43512340000

87001

STATE OF WISCONSIN


I NEAL SPERHAKE, do hereby certify that on the NINETEENTH day of NOVEMBER, 1962, I restored the SOUTHWEST SECTION CORNER of SECTION 35, TOWNSHIP 34 NORTH, RANGE 13 EAST, Fourth Principal Meridian, as described hereon.

Resident Witnesses:

Richard Piontek - Waubesa

0 = Corner Monument Restored

REGISTER'S OFFICE  
FOREST COUNTY, WIS.



At 2 o'clock, 11 M  
W. A. Dwyer Register of Deeds  
Wp.

RESTORATION OF LOST ORIGINAL GOVERNMENT SURVEY CORNER

Z-17

Index No.

Z-17  
217

History of original corner establishment:

This corner can also be described as: THE SECTION CORNER COMMON TO SECTIONS 2 AND 3, T33n-R13E, AND, 34 AND 35, T34N-R13E, 4TH P.M.

This corner was established during the original survey of this township, as noted in the Original Field Notes for the Original Survey of T34N-R13E, 4th p.m.

Description of monument and accessories I established to perpetuate the location of this corner.

At the point determined for the location of the corner I emplaced a:

"GALVANIZED IRON PIPE, THREE FEET LONG, ONE INCH IN DIAMETER, WITH AN ALUMINUM CAP DENOTED AS: 'KIMBERLY-CLARK CORP T33-34N 34, 35, 2, 3, R13E SPERHAKE RLS 463 11-19-62'."

The pipe is witnessed by:

Aspen 6 N55°W 45 links. (Scribed S34 NBT).  
Aspen 9 N74°E 54 links. (Scribed S35 NBT).  
Aspen 10 S10°E 50½ links. (Scribed S 2 NBT).  
Aspen 6 S53°W 66½ links. (Scribed S 3 NBT).

Description as to how corner was located:

No evidence of original corner present. Thus, set corner by proportionate measurement. To the east the corner common to sections 1, 2, 35, 36, has been previously established. To the west, the quarter section corner between 3 and 34 has been established. The distance between them is 120.10 chains. Therefore, I set the corner common to 2, 3, 34, 35, 80.06 chains west of the corner of 1, 2, 35, 36, and 40.04 chains east of the 1/4 corner between 3 and 34, and on a straight line between these known corners.

Dated at Crandon, Wis., this 11th day of April, 19 63Signature Neal Sperhake Title Registered Land Surveyor Registration No. S-463I, Adeline DeNoble, Notary Public, County of Forest, I hereby certify that the within

instrument was signed and sworn to on the 11th day of April, 19 63

at Crandon, Wis.

Adeline DeNoble  
Notary Public  
Forest County, Wisconsin

By My commission expires February 6, 1966 Deputy

My Commission Expires  
February 6, 1966

Surveyor's Seal

43413 34xxxp

86998

STATE OF WISCONSIN

I NEAL SPERHAK, do hereby certify that on the FIFTEENTH day of NOVEMBER, 1962, I established the WEST ONE SIXTEENTH CORNER BETWEEN SECTIONS 2, TOWNSHIP 33 NORTH, RANGE 13 EAST, AND, 35, TOWNSHIP 34 NORTH, RANGE 13 EAST, Fourth Principal Meridian as de scribed hereon.

Resident Witnesses:

Richard Piontek - Waubeno.

This corner can also be described as either the "WEST 1/8 TH OR THE WEST QUARTER-QUARTER SECTION CORNER BETWEEN SECTIONS 2, T33N-R13E, AND, 35, T34N-R13E, 4TH P.M."

History:

There is no record of this corner having ever been previously established.

Description of monument and accessories I established to perpetuate the location of this corner:

At the point determined for the location of the corner I emplaced a:

"GALVANIZED IRON PIPE, THREE FEET LONG, ONE INCH IN DIAMETER, WITH AN ALUMINUM CAP DENOTED AS, 'KIMBERLY-CLARK CORP T33-34N W 1/16 BTWN 2 & 35 R13E SPERHAK RLS 463 11-15-62'".

The pipe is witnessed by:

Maple 4 S46°E 11 links. (Scribed S 2 BT).

Maple 3 N 3°W 27 links. (Scribed S35 BT).

Description as to how corner was located:

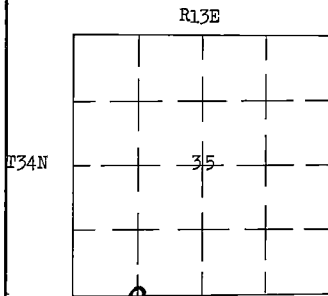
Since both the quarter-section corner one quarter mile east, and the section corner one quarter mile west have been previously established, with a distance between them of 40.03 chains, the 1/16th corner was set 20.01½ chains from either corner, on a straight line between them.

Dated at Grandon Wis., this 11th day of April, 19 63Signature Neal Sperhak Title Registered Land Surveyor Registration No. S-463


~~Office of Register of Deeds, County of Forest~~, I hereby certify that the within signed and sworn to instrument was ~~correctly recorded~~ on the 11th day of April, 19 63

~~at~~ Grandon ~~Wis.~~

Adeline DeRable  
Notary ~~(Register of Deeds)~~ Public  
Forest County, Wisconsin  
By My commission expires February 6, 1966



O = Corner monument established

REGISTER'S OFFICE  
FOREST COUNTY, WIS.

At 2 o'clock P  
Paul A. Hughes Register of Deeds

Surveyor's Seal

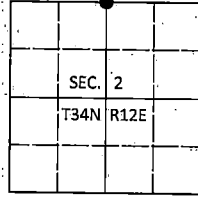
434 13350030

U.S. PUBLIC LAND SURVEY MONUMENT RECORD

Note: This form is intended and designed to fulfill all requirements of Wisconsin Administrative Code, Chapter A-E 7.08 U.S. Public Land Survey Monument Record (3)(a)-(j):

(a) CORNER LOCATION  
1/4 Cor. of Secs. 2 & 35  
Township 34 & 35 North  
Range 12 East of the 4th P.M.  
Town of Ainsworth/Nashville.  
County of Langlade/Forest

WISCRS - Langlade County  
N: 458,735.53 USft  
E: 671,448.80 USft  
WISCRS - Forest County  
N: 532,295.91 USft  
E: 822,808.74 USft  
Datum: NAD 83(2011)  
GNSS Method: WISCORS RTN



(b) HISTORY OF ORIGINAL CORNER ESTABLISHMENT

Original Surveyor: Alfred Millard

Original Accessories:

Date of Survey Commenced: August, 1857  
Completed: August, 1857

Hemlock 15" N24°E, 14 lks.  
Hemlock 10" S26°W, 10 lks.

(b)(f)(g)(h) Description of monument found at this corner and if it was accepted, state all evidence (material, testimonial, occupational, plats, records, other monuments) used as a basis for accepting. If not accepted or if nothing was found, state evidence used as basis for establishing location. If re-established through lost corner proportionate methods, indicate all monuments, distances and directions used to establish. Indicate type of monument and sign post found or set.

*This is a perpetuation of a previous USPLS Monument Record by Thomas R. Arnott, RLS dated November 10, 1975 and filed in the office of the Forest County Register of Deeds. A complete history of the corner can be found on the previous monument record. I accept the previous location as a true and faithful perpetuation or reestablishment of the original corner location and further perpetuate it as follows.*

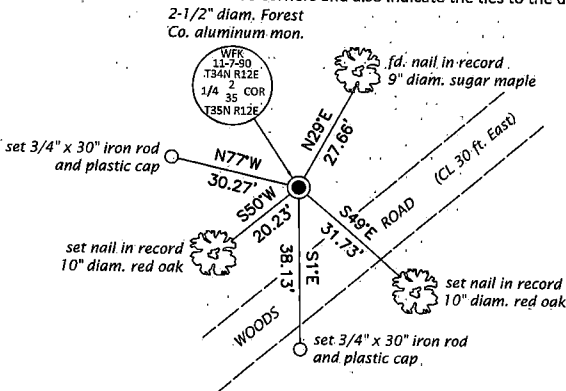
*This is a perpetuation of a previous USPLS Monument Record by William F. Kelly, RLS dated November 9, 1990 and filed in the office of the Langlade County Surveyor. A complete history of the corner can be found on the previous monument record. I accept the previous location as a true and faithful perpetuation or reestablishment of the original corner location and further perpetuate it as follows.*

To augment the record:

*September 8, 1982: Survey of Sec. 35 for Exxon by Stuart L. Foltz, RLS indicates corner is marked by a Forest County aluminum monument with the following BT's: 8" maple N26°E, 27.2', 8" oak S55°E, 5.5', 4" oak S50°W, 20.4'.*

*October 23, 2016: I found and accepted the record monument, a 2-1/2" diam. aluminum pipe with a 3-1/4" diam. Forest Co. aluminum cap flush in a ring of stone. I set a DEEP-1 magnet adjacent to the monument. The record bearing trees at S16°W and S55°E are dead or gone. I found or established accessories as shown below. I found a white vinyl sign post bearing Northwest, 1 ft.*

(c)(d)(e) Plan view of corner with ties to at least 4 witness monuments. If in disagreement with previously established corner, show the distances between the two corners and also indicate the ties to the disputed.




FOREST COUNTY, WI  
CORTNEY BRITTEN CLEREMAN  
REGISTER OF DEEDS  
RECEIVED FOR RECORD

APR 27 2018

Time: 10:00 A.M.  
Vol.: Corner Restoration  
Page Number: 2-19

(i) I, Jeffrey W. Austin, Professional Land Surveyor No. S-1885, hereby certify that the corner location on this record was determined by me or under my direction and control and that this U.S. Public Land Survey Monument Record is correct and complete to the best of my knowledge and belief.



Signature

Date

3512350020 (INDEX NO. A-19)

43512350020

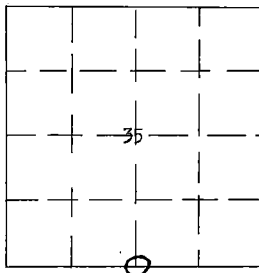


87000


STATE OF WISCONSIN

I NEAL SPERHAKE, do hereby certify that on the ELEVENTH day of DECEMBER, 1962, I restored the SOUTH QUARTER SECTION CORNER of SECTION 35, TOWNSHIP 34 NORTH, RANGE 13 EAST, Fourth Principal Meridian, as described hereon.

Resident Witnesses:

Richard Piontek - Waubesa

O = Corner monument restored

REGISTER'S OFFICE  
FOREST COUNTY, WIS.

At 8:00 o'clock, PM  
Paul A. Anger, Register of Deeds

RESTORATION OF LOST ORIGINAL GOVERNMENT SURVEY CORNER

Index No. Z-19  
Z19

This corner can also be described as: THE QUARTER SECTION CORNER BETWEEN SECTIONS 2, T33N-R13E, AND, 35, T34N-R13E, 4TH P.M.

History of original corner establishment:

This corner was established during the original survey of this township, as noted in the Original Field Notes for the Original Survey of T34N-R13E, 4th p.m.

Description of monument and accessories I established to perpetuate the location of this corner:

At the point determined for the location of the corner I emplaced a:

"GALVANIZED IRON PIPE, THREE FEET LONG, ONE INCH IN DIAMETER, WITH AN ALUMINUM CAP DENOTED AS, 'KIMBERLY-CLARK CORP T33-34N 1/4 BTWN 2 & 35 R13E SPERHAKE RLS 463 12-11-62".

The pipe is witnessed by:

Basswood 10 N16°W 37 links. (Scribed S35 NBT).

Basswood 5 S35°W 42 links. (Scribed S 2 NBT).

Description as to how corner was located:

No evidence of original corner present. Thus, set by proportionate measurement between the previously established section corners one half mile east and west, respectively. Distance between the corners is 80.06 chains. Therefore, set the 1/4 corner 40.03 chains from either section corner, on a straight line between them.

Dated at Crandon Wis., the 11th day of April, 19 63Signature Neal Sperhake, Title Registered Land Surveyor Registration No. S-463

~~Witnessed by~~ Adeline DeRoble, County of Forest, I hereby certify that the within signed and sworn to instrument was ~~filed in the office of the Register of Deeds~~ on the 11th day of April, 1963.

At Crandon Wisconsin M.

Adeline DeRoble  
 Notary ~~(REPLACES NOTARY PUBLIC)~~ Public  
 Forest County, Wisconsin  
 For My commission expires February 6, 1966

My Commission Expires  
 February 6, 1966

Surveyor's Seal

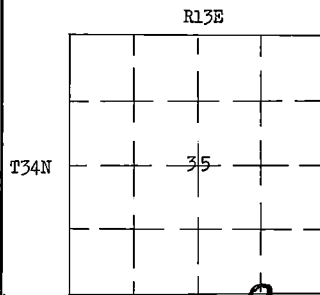
43413350020

STATE OF WISCONSIN

I NEAL SPERHAKE, do hereby certify that on the ELEVENTH day of DECEMBER, 1962, I established the EAST ONE SIXTEENTH CORNER BETWEEN SECTIONS 2, TOWNSHIP 33 NORTH, RANGE 13 EAST, AND, 35, TOWNSHIP 34 NORTH, RANGE 13 EAST, Fourth Principal Meridian, as described hereon.


Resident Witnesses:

Richard Piontek - Waubesa.



0 = Corner monument established

REGISTER'S OFFICE  
FOREST COUNTY, WIS.



At 2 o'clock PM  
Karl H. Langer Register of Deeds

This corner can also be described as either the East 1/8 th or the East Quarter-Quarter Section Corner between Sections 2, T33N-R13E, and, 35, T34N-R13E, 4th P. M.

History:

There is no record lf this corner having ever been previously established.

Description of monument and accessories I established to perpetuate the location of this corner:

At the point determined for the location of the corner I emplaced a:

"GALVANIZED IRON PIPE, THREE FEET LONG, ONE INCH IN DIAMETER, WITH AN ALUMINUM CAP DENOTED AS, 'KIMBERLY-CLARK CORP T33-34N E 1/16 BTWN 2 & 35 R13E SPERHAKE RLS 463 12-11-62".

The pipe is witnessed by:

Y. Birch 4 N 2<sup>OW</sup> 9 1/2 links. (Scribed S35 BT).

Balsam 7 S31<sup>OW</sup> 5 1/2 links. (Scribed S 2 BT).

Description as to how corner was located:

Since both the quarter section corner one quarter mile west, and the section corner one quarter mile east have been previously established, with a distance between them of 40.03 chains, the 1/16th corner was set 20.01 1/2 chains from either conrer, on a straight line between them.

Dated at Crandon, Wis., this 11th day of April, 1963

Signature Neal Sperhake Title Registered Land Surveyor Registration No. S-463

~~Witness of Deeds~~ County of Forest, I hereby certify that the within

instrument was ~~signed and sworn to~~ signed and sworn to on the 11th day of April 1963

~~My commission expires~~ My ~~commission expires~~ My

Adeline De Noble  
Notary ~~(Register of Deeds)~~ Public  
Forest County, Wisconsin  
~~My~~ My commission expires 1966

My Commission Expires  
February 6, 1966

Surveyor's Seal

43413350010

225153

## U.S. PUBLIC LAND SURVEY MONUMENT RECORD

Note: This form is intended and designed to fulfill all requirements of Wisconsin Administrative Code, Chapter A-E 7.08 U.S. Public Land Survey Monument Record (3)(a)-(i).

## (a) CORNER LOCATION

Cor. of Secs. 1, 2, 35 & 36  
Township 34 & 35 North  
Range 12 East of the 4th P.M.  
Town of Ainsworth/Nashville.  
County of Langlade/Forest

WISCRS - Langlade County

N: 458,743.27 USft

E: 674,073.78 USft.

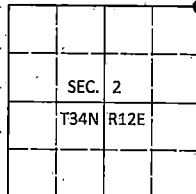
WISCRS - Forest County.

N: 532,290.61 USft

E: 825,433.72 USft

Datum: NAD 83(2011)

GNSS Method: WISCORS RTN.



## (b) HISTORY OF ORIGINAL CORNER ESTABLISHMENT

Original Surveyor: Alfred Millard

Original Accessories:

Date of Survey Commenced: August, 1857

Completed: August, 1857

'Aspen 18" N66°E, 22 lks.

Hemlock 10" N46°W, 37 lks.

Hemlock 10" S59°W, 30 lks.

Sugar 10" S55°E, 3 lks.

(b)(f)(g)(h) Description of monument found at this corner and if it was accepted, state all evidence (material; testimonial, occupational, plats, records, other monuments) used as a basis for accepting. If not accepted or if nothing was found, state evidence used as basis for establishing location. If re-established through lost corner proportionate methods, indicate all monuments, distances and directions used to establish. Indicate type of monument and sign post found or set.

This is a perpetuation of a previous USPLS Monument Record by Stuart L. Foltz, RLS dated June 30, 1977 and filed in the office of the Forest County Register of Deeds. A complete history of the corner can be found on the previous monument record. I accept the previous location as a true and faithful perpetuation or reestablishment of the original corner location and further perpetuate it as follows.

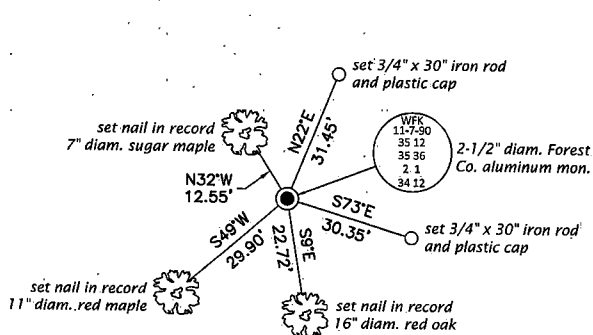
This is a perpetuation of a previous USPLS Monument Record by William F. Kelly, RLS dated November 9, 1990 and filed in the office of the Langlade County Surveyor. A complete history of the corner can be found on the previous monument record. I accept the previous location as a true and faithful perpetuation or reestablishment of the original corner location and further perpetuate it as follows.

To augment the record:

September 8, 1982: Survey of Sec. 35 for Exxon by Stuart L. Foltz, RLS indicates corner is marked by a Forest County aluminum monument with the following BT's: 7" maple N34°E, 7.6', 8" oak S9°E, 22.6', 8" maple S49°W, 29.8'.

October 23, 2016: I found and accepted the record monument, a 2-1/2" diam. aluminum pipe with a 3-1/4" diam. Forest Co. aluminum cap projecting 6" above a ring of stone. I set a DEEP-1 magnet adjacent to the monument. The record birch and NE maple bearing trees are gone. I found or established accessories as shown below. I set a white vinyl sign post bearing Northwest, 1 ft.

(c)(d)(e) Plan view of corner with ties to at least 4 witness monuments. If in disagreement with previously established corner, show the distances between the two corners and also indicate the ties to the disputed.



FOREST COUNTY, WI  
CORTNEY BRITTEN CLEEREMAN  
REGISTER OF DEEDS  
RECEIVED FOR RECORD

APR 27 2018


Time: 10:00 A.M.  
Vol.: Corner Restoration  
Page Number: 221

(i) I, Jeffrey W. Austin, Professional Land Surveyor No. S-1885, hereby certify that the corner location on this record was determined by me or under my direction and control and that this U.S. Public Land Survey Monument Record is correct and complete to the best of my knowledge and belief.

Signature

Date

3512350000 (INDEX NO. A-21)



43512350000

# RESTORATION OF LOST ORIGINAL GOVERNMENT SURVEY CORNER

Index No.

Z-21  
**221**

STATE OF WISCONSIN

I NEAL SPERHAKE, do hereby certify that on the ELEVENTH day of DECEMBER, 1962, I restored the SOUTHEAST SECTION CORNER of SECTION 35, TOWNSHIP 34 NORTH, RANGE 13 EAST, Fourth Principal Meridian, as described hereon.

Resident Witnesses:

Richard Piontek - Waubeno.

History of original corner establishment:

This corner can also be described as: THE SECTION CORNER COMMON TO SECTIONS 1 AND 2, T33N-R13E, AND, 35 AND 36, T34N-R13E, 4TH P.M.

This corner was established during the original survey of this township, as noted in the Original Field Notes for the Original Survey of T34N-R13E, 4th p.m.

Description of monument and accessories I established to perpetuate the location of this corner.

At the point determined for the location of the corner I emplaced a:

"GALVANIZED IRON PIPE, THREE FEET LONG, ONE INCH IN DIAMETER, WITH AN ALUMINUM CAP DENOTED AS, 'KIMBERLY-CLARK CORP T33-34N 35, 36, 1, 2; R13E SPERHAKE RLS 463 12-11-62".

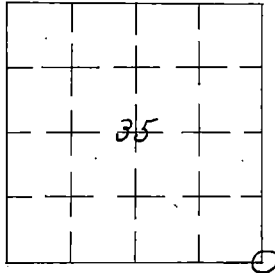
The pipe is witnessed by:

B. Cherry 8 S61°W 115 links. (Scribed S 2 NBT).


Aspen 8 N66°W 49½ links. (Scribed S35 NBT).

Description as to how corner was located:

The township corner of T33N-R13E, T33N-R14E, T34N-R13E and T34N-R14E, (or, the corner of sections 1, 6, 36, 31) has been previously established. The quarter section corner between sections 3, T33N-R13E, and, 34, T34N-R13E, has been previously established. The distance between them is 200.18 chains. By pro-ration, the corner common to 1, 2, 35, 36, should be 80.08 chains west of the corner common to the four towns. At exactly 80.08 chains west of the town corner was located a ½ inch iron pipe which has been accepted for at least thirty years by the people living in the vicinity, in the settlement known as Choate, as the corner common to 1, 2, 35, 36. All of the descriptions in the vicinity have been tied in to this pipe. Though located at the correct chainage, the pipe does lie 49 links south of a straight line between the two previously established corners noted above. However, since the location of the pipe has been unquestioned for such a long period of years, I feel that it must be at the site of the original corner. Thus, I have accepted the pipe as marking the site of the corner common to 1, 2, 35, 36, and have replaced and witnessed it as noted.



O = Corner monument restored



43413 350000

Dated at Crandon, Wis., this 11th day of April, 19 63

Signature *W. J. [illegible]* Title Registered Land Surveyor Registration No. S-463

~~Office of Registrar of Deeds, County of~~ Forest, I hereby certify that the within

instrument was ~~signed and sworn to~~ signed and sworn to on the 11th day of April, 19 63

~~not~~ not ~~at~~ at ~~for~~ for


*Edeline De Noble*

Notary ~~Public (Notary of Deeds)~~ Public  
Forest County, Wisconsin

~~By~~ My commission expires My Commission Expires ~~for~~  
February 6, 1966

87002

REGISTER'S OFFICE  
FOREST COUNTY, WIS.



At 7 o'clock P  
Karl A. [illegible] Register of Deeds

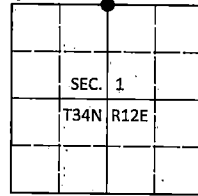
Surveyors Seal

# U.S. PUBLIC LAND SURVEY MONUMENT RECORD

Note: This form is intended and designed to fulfill all requirements of Wisconsin Administrative Code, Chapter A-E 7.08 U.S. Public Land Survey Monument Record (3)(a-i).

(a) CORNER LOCATION  
1/4 Cor. of Secs. 1 & 36  
Township 34 & 35 North  
Range 12 East of the 4th P.M.  
Town of Ainsworth/Nashville  
County of Langlade/Forest

WISCORS - Langlade County  
N: 458,751.48 USft  
E: 676,698.38 USft  
WISCORS - Forest County  
N: 532,285.77 USft  
E: 828,058.32 USft  
Datum: NAD 83(2011)  
GNSS Method: WISCORS RTN



(b) HISTORY OF ORIGINAL CORNER ESTABLISHMENT

Original Surveyor: Alfred Millard

Original Accessories:

Date of Survey Commenced: August, 1857  
Completed: August, 1857

Cedar 12" N39°E, 10 lks.  
Tamarack 12" S52°W, 5 lks.

(b)(f)(g)(h) Description of monument found at this corner and if it was accepted, state all evidence (material; testimonial, occupational, plats, records, other monuments) used as a basis for accepting. If not accepted or if nothing was found, state evidence used as basis for establishing location. If re-established through lost corner proportionate methods, indicate all monuments, distances and directions used to establish. Indicate type of monument and sign post found or set.

*This is a perpetuation of a previous USPLS Monument Record by Stuart L. Foltz, RLS dated June 30, 1977 and filed in the office of the Forest County Register of Deeds. A complete history of the corner can be found on the previous monument record. I accept the previous location as a true and faithful perpetuation or reestablishment of the original corner location and further perpetuate it as follows.*

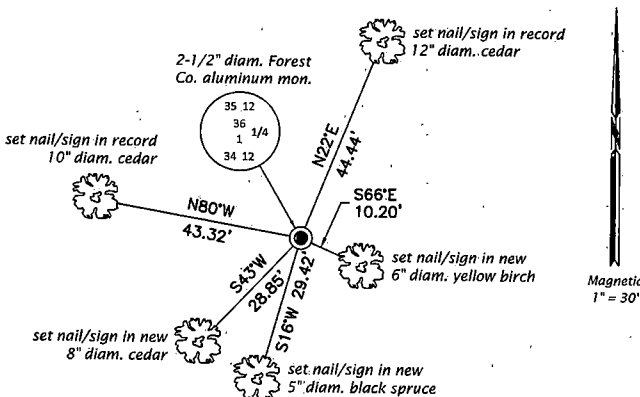
To augment the record:

*April 27, 1978: Survey of Sec. 36 for Exxon by Stuart L. Foltz, RLS indicates corner is marked by a Forest County aluminum monument with the following BTs: 8" cedar N85°W, 43.2', 7" cedar N22°E, 44.4', 6" cedar S86°W, 11.9'.*

*February 10, 2004: Survey in Sec. 36 by Michael A. Tremi, RLS indicates corner is marked by a Forest County aluminum monument.*

*October 21, 2016: I found and accepted the record monument, a 2-1/2" diam. aluminum pipe with a 3-1/4" diam. Forest Co. aluminum cap just beneath the bog/water surface. I set a DEEP-1 magnet adjacent to the monument. The stump of the GLO cedar bearing tree was found at record bearing and distance. The record bearing tree at S86°W is gone. I found or established accessories as shown below. I set a white vinyl sign post bearing North, 0.5 ft.*

(c)(d)(e) Plan view of corner with ties to at least 4 witness monuments. If in disagreement with previously established corner, show the distances between the two corners and also indicate the ties to the disputed.



FOREST COUNTY, WI  
CORTNEY BRITTEN CLEERMAN  
REGISTER OF DEEDS  
RECEIVED FOR RECORD

APR 27 2018

Time: 10:00 A.M.  
Vol.: Corner Restoration  
Page Number: 2-23

(i) I, Jeffrey W. Austin, Professional Land Surveyor No. S-1885, hereby certify that the corner location on this record was determined by me or under my direction and control and that this U.S. Public Land Survey Monument Record is correct and complete to the best of my knowledge and belief.

*[Signature]*  
Signature

MAY 4, 2017  
Date



3512360020 (INDEX NO. A-23)

43512360020

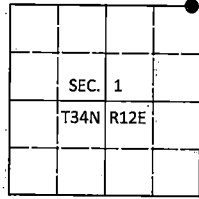
225151

# U.S. PUBLIC LAND SURVEY MONUMENT RECORD

Note: This form is intended and designed to fulfill all requirements of Wisconsin Administrative Code, Chapter A-E 7.08 U.S. Public Land Survey Monument Record (3)(a)-(d).

(a) CORNER LOCATION  
Meander Cor. of Secs. 1 & 36  
Township 34 & 35 North  
Range 12 East of the 4th P.M.  
Town of Ainsworth/Nashville  
County of Langlade/Forest

WISCORS - Langlade County  
N: 458,701.85 USft  
E: 678,994.42 USft  
WISCORS - Forest County  
N: 532,224.73 USft  
E: 830,354.07 USft  
Datum: NAD 83(2011)  
GNSS Method: WISCORS RTN (Offsets)



## (b) HISTORY OF ORIGINAL CORNER ESTABLISHMENT

Original Surveyor: Alfred Millard

Original Accessories:

Date of Survey Commenced: August, 1857  
Completed: August, 1857

W. Pine 18" S66°W, 40 lks.  
Maple 12" N68°W, 57 lks.

(b)(f)(g)(h) Description of monument found at this corner and if it was accepted, state all evidence (material; testimonial, occupational, plats, records, other monuments) used as a basis for accepting. If not accepted or if nothing was found, state evidence used as basis for establishing location. If re-established through lost corner proportionate methods, indicate all monuments, distances and directions used to establish. Indicate type of monument and sign post found or set.

*This is a perpetuation of a previous USPLS Monument Record by Stuart L. Foltz, RLS dated June 30, 1977 and filed in the office of the Forest County Register of Deeds. A complete history of the corner can be found on the previous monument record. I accept the previous location as a true and faithful perpetuation or reestablishment of the original corner location and further perpetuate it as follows.*

*November 9, 1990: USPLS Monument Record by William F. Kelly, RLS filed in the office of the Langlade County Surveyor.*

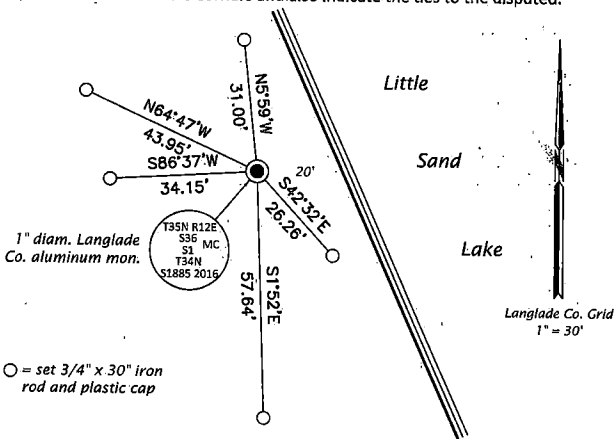
*To augment the record:*

*April 27, 1978: Survey of Sec. 36 for Exxon by Stuart L. Foltz, RLS indicates corner is marked by a Forest County aluminum monument with the following BT's: 12" maple N6°W, 20.3', 7" maple S44°E, 12.07', 6" maple N65°E, 19.14'.*

*February 10, 2004: Survey in Sec. 36 by Michael A. Tremi, RLS indicates corner is not monumented but witnessed by a 2" brass-capped iron pipe bearing N50°35'22"W, 0.60'.*

*October 22, 2016: I concur with Tremi's rejection of the existing 2-1/2" diam. brass-capped iron pipe set by Kelly. I believe Kelly had no knowledge of Foltz's work and set the monument in error. Guided by Tremi's location, I searched the rock cairn and found what I believe to be the void left by Foltz's aluminum monument. This location matches the measurements to Foltz's bearing trees and his survey in Sec. 36. From this location, Kelly's brass-capped iron pipe bears N68°28'W, 0.77'. To avoid future confusion, I removed Kelly's iron pipe. At the true corner point, I set a 1" diam., 42" long aluminum pipe with a 3-1/4" diam. Langlade Co. aluminum cap flush in the existing ring of stone. I set a DEEP-1 magnet adjacent to the monument. I established accessories as shown below. I set a white vinyl sign post bearing Northwest, 1.2 ft.*

(c)(d)(e) Plan view of corner with ties to at least 4 witness monuments. If in disagreement with previously established corner, show the distances between the two corners and also indicate the ties to the disputed.



FOREST COUNTY, WI  
CORTNEY BRITTEN CLEERMAN  
REGISTER OF DEEDS  
RECEIVED FOR RECORD

APR 27 2018

Time: 10:00 A.M.  
Vol.: Corner Restoration  
Page Number: 2-25

(i) I, Jeffrey W. Austin, Professional Land Surveyor No. S-1885, hereby certify that the corner location on this record was determined by me or under my direction and control and that this U.S. Public Land Survey Monument Record is correct and complete to the best of my knowledge and belief.

Signature

MAY 4, 2017  
Date



312360002 (INDEX NO. A-24,25)

43512360002