

# CERTIFIED LAND CORNER RESTORATION

Index No. A-1

State of Wisconsin }  
County of Forest } ss.


I, Philip T. Hansen, do hereby  
certify that on the 15th day  
of October, 1976, I found  
evidence of the Section  
corner of S. 36, 31, 6, 1  
Township 35 - 36, North, Range  
11 & 12 East, Fourth Principal Meridian,  
as described hereon; and that from this evidence  
I established a new monument and accessories  
as described hereon to perpetuate the original  
location of this corner.

Resident witnesses:

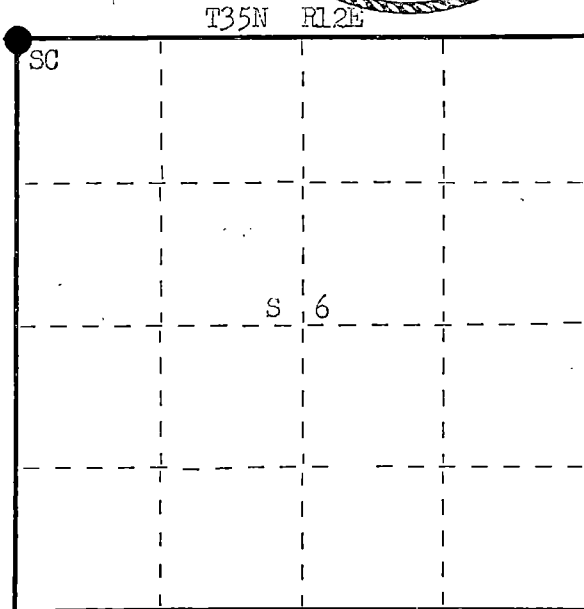
Glen Barker

Jim Claflin

Herb Wagoner



FORM 985



○ = Corner monument restored.

History of original corner establishment: Original Corner established by Alfred Millard, Deputy Surveyor, in 1857, from which Tamarack 10" bears N 4° E 21 links; Tamarack 10" bears N 45° W 25 links; Tamarack 11" bears S 40° W 19 links and Tamarack 10" bears S 38° E 11 links. This corner was re-established by J. Macon, Consolidated Forester, in 1946. Set 4" cedar post, squared and scribed. Found an old post claimed by local residents to have been the township corner, but observed no BTs. This corner is 74.60 chains north of Section Corner 1, 6, 7 and 12. Corner recovered by H.C. Lawrence, Registered Land Surveyor, in 1957. Set new post.

## Description of corner evidence found:

Recovered Macon's old 4" cedar post, squared and scribed. Scribing S31 and 36 visible, down and covered with moss. Recovered Lawrence's 6" cedar post, squared and scribed S1 R11E, S6 T35N S 31 R12E, S36 T36N. This also was laying down and partly covered with moss. Both points were recovered well preserved.

This is a willow and tag alder area with a few scattered black ash.

## Description of monument and accessories I established to perpetuate the original location of this corner.

Set a 2 1/2" Berntsen A-1 Federal Monument in place of Lawrence's point.

This is an aluminum pipe with magnet installed in cap and base. Cap stamped:

Monument projects 8" above ground.

NBT - Black Ash 7" N 1° W 66 links, scribed SC BT.

Set 3 NBO - 1 1/2" iron pipe, no caps, for reference corners.

#1 South 20 links

#2 West 15 links

#3 East 25 links

R	T36N	R
11	36   31	12
E	1   6	E
T35N		
S498-1976		

Corner sets approximately 4 chains north of Wolf River.

Dated at Rhineland, Wis., this 23rd day of November, 1976.

Signature Philip T. Hansen Title Registered Land Surveyor Registration No. S-498  
(County Surveyor, Registered Land Surveyor, or other duly authorized official)

Office of Register of Deeds, County of Forest, I hereby certify that the within  
instrument was filed in this office for record on the 2nd day of December, 1976  
at 3:00 o'clock P. M.

DOCUMENT NUMBER

110656

Eugene Stutzman  
(Register of Deeds)

By \_\_\_\_\_ Deputy

43611360000

# CERTIFIED LAND CORNER RESTORATION

Index No. **A-5**

State of Wisconsin }  
County of Forest } ss.

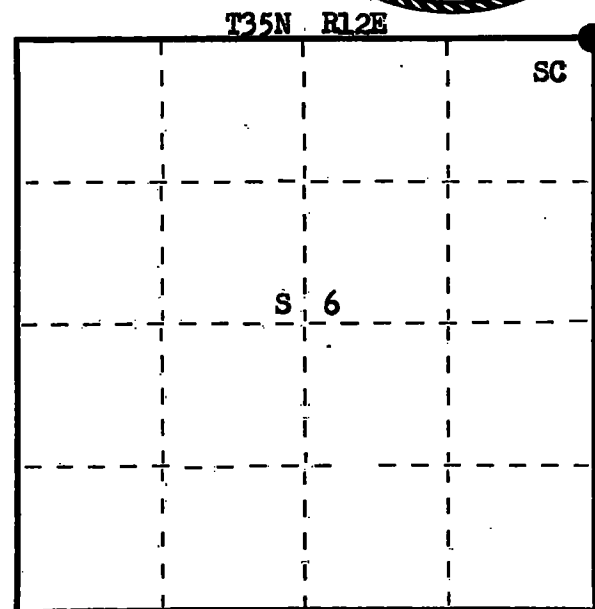

I Philip T. Hansen, do hereby  
certify that on the 14th day  
of May, 1976, I found  
evidence of the Section  
corner of 31 - 32 - 5 and 6  
Township 35 - 36, North, Range  
12 East, Fourth Principal Meridian,  
as described hereon; and that from this evidence  
I established a new monument and accessories  
as described hereon to perpetuate the original  
location of this corner.

Resident witnesses:

Glen Barker

Jim Claflin

Herb Wagoner



○ = Corner monument restored.

History of original corner establishment: Corner established by H.C. Fellows, Deputy Surveyor, in 1858, from which Spruce 8" N88°W 42 lks, Spruce 5" S10°E 10 lks, Spruce 5" N25°E 65 lks E.R. Cole, adjacent and local land owner states that this corner sets in the center line of Cole road (section line) and on the North edge of an old E-W town road. The town of Nashville built this road in the 1920's for S.H. Howard, an early settler, who owned the NW-NE, Section 6. Senator Cole, who owned the land north of the line, and Howard had the E-W line surveyed between the E 1/16 and 1/4 corner and the fence was built on this line. The road was then built, south of the line fence, in the town of Nashville. The old fence line on the north line of section line road is in direct alignment with old fence line.

Description of corner evidence found:

Found the alignment of fences mentioned above.

Description of monument and accessories I established to perpetuate the original location of this corner.

Drove a RR spike in center of Cole road, in line with old fence line. Set a 2 1/2" Berntsen A-1 Federal Monument, N60°W 90 lks for Witness Monument.

Pipe projects 2' above ground. Cap stamped.

NBTs - W.M. - 1 1/2" iron pipe w/2" brass cap. W/C W.75 lks.

Tamarack 8" S64°W 145.5 lks, scribed SC BT.

Measurements and bearings to true corner

S498  
T36N R12E  
Sec. 31 | 32 W.C.  
      6 | 5  
T35N R12E  
S60°E 90 lks  
1976

Dated at Rhineland, Wis., this 24th day of May, 1976.

Signature Philip T. Hansen Title Registered Land Surveyor Registration No. S-498  
(County Surveyor, Registered Land Surveyor, or other duly authorized official)

Office of Register of Deeds, County of Forest, I hereby certify that the within  
instrument was filed in this office for record on the 9th day of June, 1976  
at 3:30 o'clock P. M.

Eugene Stetson  
(Register of Deeds)

By \_\_\_\_\_ Deputy

DOCUMENT NUMBER **109399**

FORM 985

43612310000

CERTIFIED LAND CORNER RESTORATION

Index No. A-10

State of Wisconsin }  
County of Forest } ss.

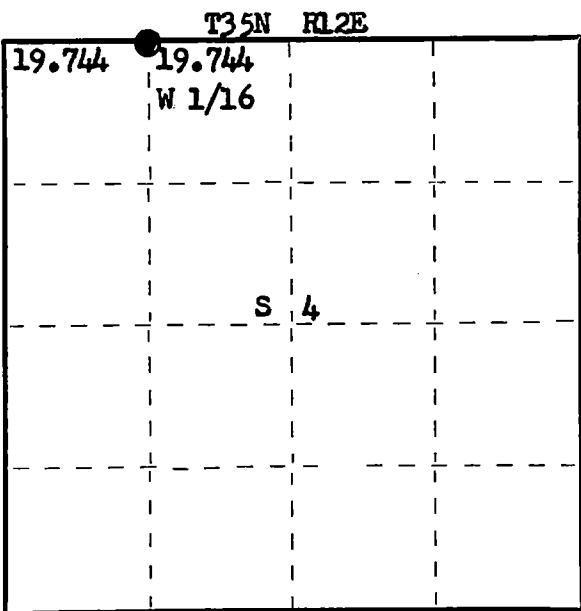

I Philip T. Hansen, do hereby  
certify that on the 28th day  
of February, 1977, I ~~found~~  
~~established~~ re-established the W 1/16  
corner of Section 4 & 33  
Township 35 & 36, North, Range  
12 East, Fourth Principal Meridian,  
as described hereon; and that from this evidence  
I established a new monument and accessories  
as described hereon to perpetuate the original  
location of this corner.

Resident witnesses:

Glen Barker

Jim Claflin

Herb Wagoner



○ = Corner monument restored.

History of original corner establishment:

No evidence or record of any survey establishing this corner.

Description of corner evidence found:

Corner established by proportion. Ran traverse from Section Corner 33, 34, 3 & 4 to Section Corner 32, 33, 5 and 4. Computed distance 78.976 chains at bearing S88° 57' 41" W. Established 1/4 corner at 39.488 chains intermediate. Set W 1/16 corner at 19.744 chains intermediate between 1/4 corner and Section Corner 32, 33, 4 and 5.

Description of monument and accessories I established to perpetuate the original location of this corner.

Set 1 1/2" iron pipe with 2" brass cap, projecting 24" above ground. Cap stamped:

Marked NBTs - Sugar 10" N11°W, 75.2 links.  
Sugar 8" N64°W, 115.5 links, scribed 1/16 BT.

S498  
T36N R12E  
W 1/16 S 33  
S 4  
T35N R12E  
CPI-1977

Dated at Rhineland, Wis., this 5th day of April, 1977.

Signature Philip T. Hansen Title Registered Land Surveyor Registration No. S-498  
(County Surveyor, Registered Land Surveyor, or other duly authorized official)

Office of Register of Deeds, County of Forest, I hereby certify that the within  
instrument was filed in this office for record on the 5th day of May, 1977  
at 4:00 o'clock P. M.

Eugene Staszny  
(Register of Deeds)  
By \_\_\_\_\_ Deputy

DOCUMENT NUMBER  
**111364**

43612330030

FORM 985 M. C. MILLER CO., MILWAUKEE

# CERTIFIED LAND CORNER RESTORATION

Index No. A-11

State of Wisconsin }  
County of Forest } ss.

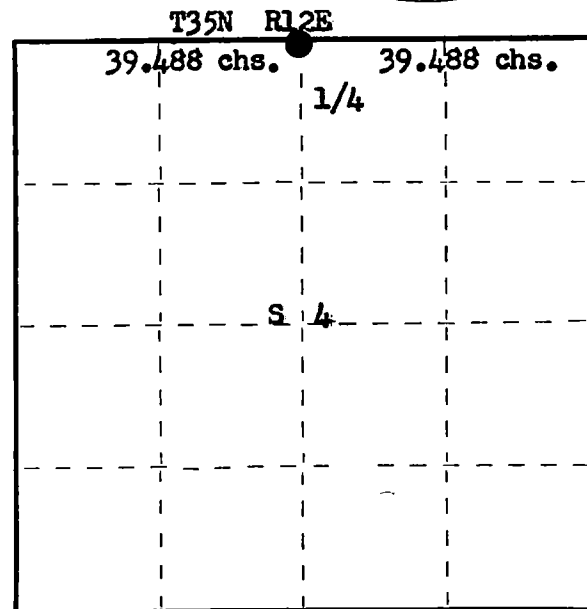

I, Philip T. Hansen, do hereby  
certify that on the 28th day  
of February, 1977, I ~~found~~  
~~established~~ re-established the Quarter  
corner of Section 4 & 33  
Township 35 & 36, North, Range  
12 East, Fourth Principal Meridian,  
as described hereon; and that from this evidence  
I established a new monument and accessories  
as described hereon to perpetuate the original  
location of this corner.

Resident witnesses:

Glen Barker

Jim Claflin

Herb Wagoner



○ = Corner monument restored.

History of original corner establishment:

Original Corner established by Alfred Millard, Deputy Surveyor, in 1858, from which  
Sugar 10" bears N 20° E, 10 links and Yellow Birch 20" bears S 50° W, 45 links.

No record of any subsequent survey.

Description of corner evidence found:

Corner established by proportional measurement. Ran traverse from Section 33, 34, 3 & 4  
to Section Corner 32, 33, 5 & 4.  
Computed distance 78.976 chains at bearing S 88° 57' 41" W.  
Set 1/4 corner at 39.488 chains intermediate.

Description of monument and accessories I established to perpetuate the original location of this corner.

Set a 2 1/2" Berntsen A-1 Federal Monument, aluminum with magnet installed in cap and base.  
Monument projects 12" above ground. Cap stamped:  
NETs - Sugar 7" S22°E, 20.7 links  
Sugar 6" S75°E, 97.7 links  
Sugar 6" N34°W, 96.8 links, scribed 1/4 BT.

T36N R12E  
1/4 S 33  
S 4  
T35N R12E  
S498-1977

Dated at Rhineland, Wis., this 5th day of April, 1977.

Signature Philip T. Hansen Title Registered Land Surveyor Registration No. S-498  
(County Surveyor, Registered Land Surveyor, or other duly authorized official)

Office of Register of Deeds, County of Forest, I hereby certify that the within  
instrument was filed in this office for record on the 5th day of May, 1977.  
at 4:00 o'clock P. M.

Eugene Stagny  
(Register of Deeds)

By \_\_\_\_\_ Deputy

DOCUMENT NUMBER  
**111357**

43612330020



# CERTIFIED LAND CORNER RESTORATION

Index No. A-12

State of Wisconsin }  
County of Forest } ss.

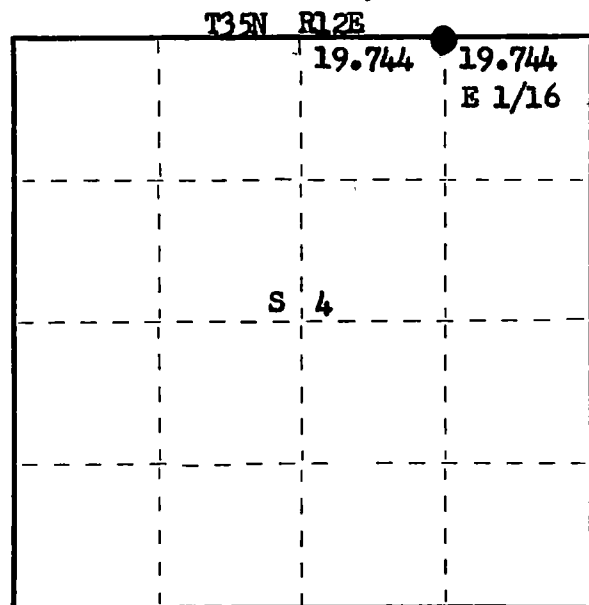

I Philip T. Hansen, do hereby  
certify that on the 28th day  
of February, 19 77, I ~~found~~  
established the E 1/16  
corner of Section 4 & 33  
Township 35 & 36, North, Range  
12 East, Fourth Principal Meridian,  
as described hereon; and that from this evidence  
I established a new monument and accessories  
as described hereon to perpetuate the original  
location of this corner.

Resident witnesses:

Glen Barker

Jim Claflin

Herb Wagoner



○ = Corner monument restored.

History of original corner establishment:

No evidence or records of any survey establishing this corner.

Description of corner evidence found:

Corner established by proportionate measurement. Ran traverse from Section Corner 33, 34, 3 & 4 to Section Corner 32, 33, 5 & 4. Computed distance 78.976 chains at bearing S 88° 57' 41" W. Set E 1/16 corner at 19.744 chains S 88° 57' 41" W of Section Corner 33, 34, 3 & 4, intermediate to quarter corner.

Description of monument and accessories I established to perpetuate the original location of this corner.

Set 1 1/2" iron pipe with 2" brass cap, projecting 30" above ground. Cap stamped:

Marked NBTs - Sugar 8" S73°W, 74.2 links  
Sugar 6" S11°E, 96.9 links, scribed 1/16 BT.

S498  
T36N R12E  
E 1/16 S 33  
S 4  
T35N R12E  
CPI-1977

Dated at Rhineland, Wis., this 5th day of April, 19 77.

Signature Philip T. Hansen Title Registered Land Surveyor Registration No. S-498  
(County Surveyor, Registered Land Surveyor, or other duly authorized official)

Office of Register of Deeds, County of Forest, I hereby certify that the within  
instrument was filed in this office for record on the 5th day of MAY, 19 77  
at 4:00 o'clock P. M.

Eugene Stegny  
(Register of Deeds)  
By \_\_\_\_\_ Deputy

DOCUMENT NUMBER

111365

43612330010

CERTIFIED LAND CORNER RESTORATION

Index No. A-13

FORM 985 M. C. MILLER CO., MILWAUKEE

State of Wisconsin }  
County of Forest } ss.

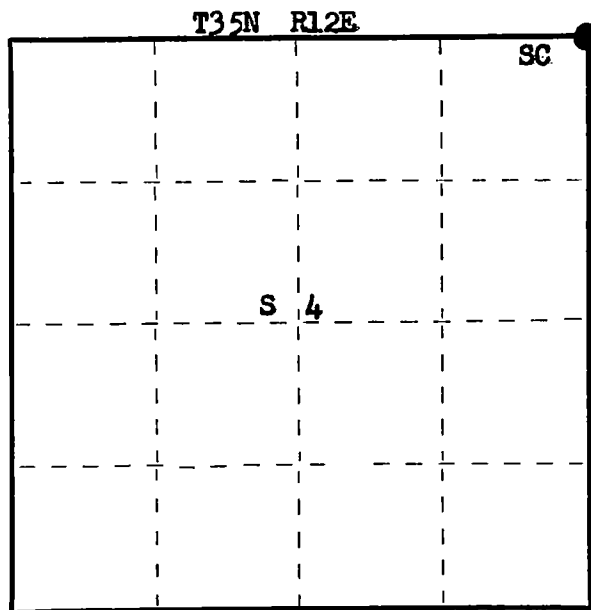

I, Philip T. Hansen, do hereby  
certify that on the 28th day  
of January, 1977, I ~~renew~~  
~~reestablished~~ the Section Corner  
corner of Section 33 & 34, 3 & 4  
Township 35 & 36, North, Range  
12 East, Fourth Principal Meridian,  
as described hereon; and that from this evidence  
I established a new monument and accessories  
as described hereon to perpetuate the original  
location of this corner.

Resident witnesses:

Glen Barker

Jim Claflin

Herb Wagoner



○ = Corner monument restored.

History of original corner establishment:

Corner established by Alfred Millard, Deputy Surveyor, in 1858, from which Sugar 12" bears N20°E, 13 links; Sugar 12" bears N28°W, 28 links; Sugar 12" bears S55°E, 37 links and Yellow Birch 8" bears S20°W, 11 links.

Description of corner evidence found:

No evidence of corner or BTs recovered. Accepted the intersection of the centerline of Walnut Hill Road (N-S) and the centerline of Sipple Road east for corner. This has been accepted by local land owners and by Town of Nashville and Town of Crandon for many years.

Description of monument and accessories I established to perpetuate the original location of this corner.

Drove a 1½" x 12" iron pipe 4" below the surface of the road to mark the true corner. Set a 2½" Berntsen A-1 Federal Monument for Witness Corner 50 links east.

Monument projects 1 ft. above ground, cap stamped:

NBTs - Sugar 10" N58°W, 26.4 links

Sugar 8" N70°E, 117.7 links

Sugar 6" S36°W, 67.9 links, scribed SC BT.

T36N R12E  
Sec. 33 | 34 W.C.  
4 | 3  
T35N R12E  
E 50 lks to Cor.  
S498 1977

4361233000

Dated at Rhineland, Wis., this 5th day of April, 1977.

Signature Philip T. Hansen Title Registered Land Surveyor Registration No. S-498  
(County Surveyor, Registered Land Surveyor, or other duly authorized official)

Office of Register of Deeds, County of Forest, I hereby certify that the within  
instrument was filed in this office for record on the 5th day of May, 1977  
at 4:00 o'clock P. M.

Eugene Staszny  
(Register of Deeds)

By \_\_\_\_\_ Deputy

DOCUMENT NUMBER

111358

CERTIFIED LAND CORNER RESTORATION

Index No. A-14

State of Wisconsin }  
County of Forest } ss.

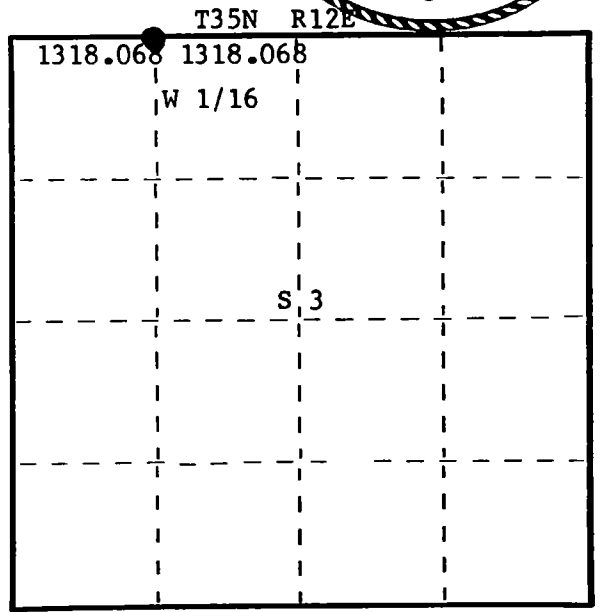

I, Philip T. Hansen, do hereby  
certify that on the 28th day  
of July, 1977, I ~~found~~  
established ~~the~~ W 1/16  
corner of Section 34 - 3  
Township 35, North, Range  
12 East, Fourth Principal Meridian,  
as described hereon; and that from this evidence  
I established a new monument and accessories  
as described hereon to perpetuate the original  
location of this corner.

Resident witnesses:

Glen Barker

Jim Claflin

Herb Wagoner



○ = Corner monument restored.

History of original corner establishment:  
No records of any previous survey.

Description of corner evidence found:

Corner established by traverse and computations. Ran traverse east from Section Corner 33, 34, 3 & 4 to previously established 1/4 corner at intersection of Sipple Road and Town Road south. Computed distance 2636.137 feet (39.94 chains) at N 88° 59' E. Set W 1/16 at 1318.068 feet (19.971 chains) intermediate.

Description of monument and accessories I established to perpetuate the original location of this corner.

Set 1 1/2" x 18" iron pipe in centerline of Sipple Road for true corner, 5" below surface.  
Set 1 1/2" iron pipe with 2" brass cap for witness corner 50 links north, stamped:  
Monument projects 2' above ground.

Marked NBTs - Sugar 7" S42°E, 71.2 links, scribed 1/16 BT.

Sugar 6" N40°W, 58.6 links, scribed 1/16 BT.

Measurements and bearings taken from true corner.

S498  
T36N R12E  
S 50 lks  
W 1/16 S 34 W.C.  
S 3  
T35N R12E  
CPI-1977

Dated at Rhineland, Wis., this 2nd day of August, 1977

Signature Philip T. Hansen Title Registered Land Surveyor Registration No. S-498  
(County Surveyor, Registered Land Surveyor, or other duly authorized official)

Office of Register of Deeds, County of Forest, I hereby certify that the within  
instrument was filed in this office for record on the 22nd day of August, 1977  
at 3:30 o'clock P. M.

Eugene Stutzman  
(Register of Deeds)  
By \_\_\_\_\_ Deputy

DOCUMENT NUMBER ---112148

FORM 985 H. C. MILLER CO., MILWAUKEE

43612340030

# CERTIFIED LAND CORNER RESTORATION

Index No. A-16

State of Wisconsin } ss.  
County of Forest

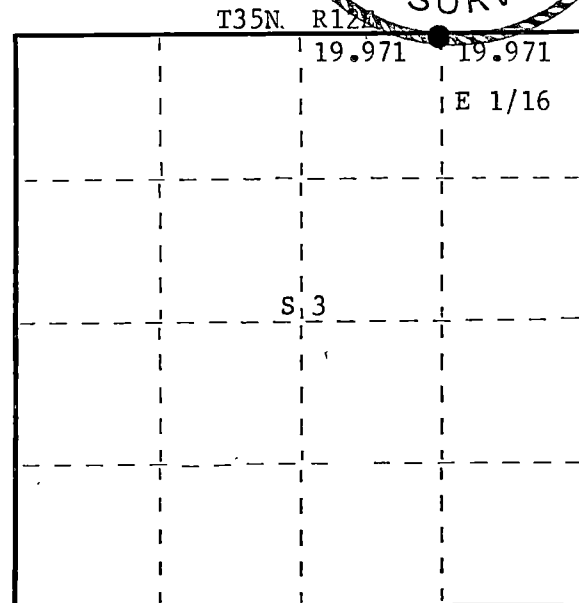

I Philip T. Hansen, do hereby  
certify that on the 28th day  
of July, 1977, I ~~found~~  
established ~~the~~ E 1/16  
corner of Section 34 & 3  
Township 36 & 35, North, Range  
12 East, Fourth Principal Meridian,  
as described hereon; and that from this evidence  
I established a new monument and accessories  
as described hereon to perpetuate the original  
location of this corner.

Resident witnesses:

Glen Barker

Jim Claflin

Herb Wagoner



○ = Corner monument restored.

History of original corner establishment:  
No records on file of any previous survey.

Description of corner evidence found:

Corner established by traverse and computation from 1/4 corner between Section 33 & 4  
and previously established Section Corner 34, 35, 3 and 2. Computed distance 2636.137 ft.  
(39.941 chains) at bearing N 88° 59' E.  
Set E 1/16 at 1318.068 ft. (19.971 chains) intermediate.

Description of monument and accessories I established to perpetuate the original location of this corner.

Set 1½" x 18" iron pipe in centerline of Sipple road for true corner, 5" below surface.  
Set 1½" iron pipe with 2" brass cap, 60 links north for witness corner, stamped:  
Monument projects 18" above ground.

Marked NBTs - Sugar 8" S5°W, 36.8 links, scribed 1/16 BT.

Sugar 7" N24°E, 65.2 links, scribed 1/16 BT.

Measurements and bearings taken from true corner.

S498  
T36N R12E  
S 60 lks  
E 1/16 S 34 W.C.  
T35N R12E  
CPI-1977

Dated at Rhineland, Wis., this 2nd day of August, 1977.

Signature Philip T. Hansen Title Registered Land Surveyor Registration No. S-498  
(County Surveyor, Registered Land Surveyor, or other duly authorized official)

Office of Register of Deeds, County of Forest, I hereby certify that the within  
instrument was filed in this office for record on the 22nd day of AUGUST, 1977  
at 3:30 o'clock P. M.

Eugene Stagny  
(Register of Deeds)  
By \_\_\_\_\_ Deputy

DOCUMENT NUMBER **112149**

FORM 985 M. C. MILLER CO., MILWAUKEE

43612340010

# CERTIFIED LAND CORNER RESTORATION

Index No. **A-17**

State of Wisconsin }  
County of Forest } ss.

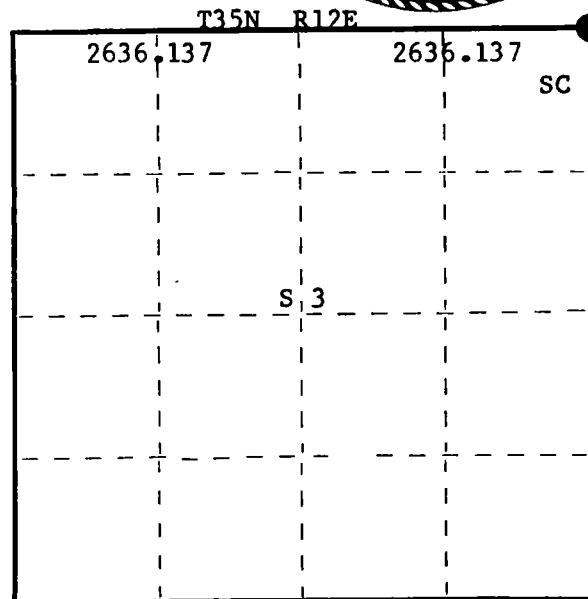

I Philip T. Hansen, do hereby  
certify that on the 28th day  
of July, 1977, I found  
established the Section  
~~corner of~~ Sec. 34, 35, 3 & 2  
Township 35 - 36, North, Range  
12 East, Fourth Principal Meridian,  
as described hereon; and that from this evidence  
I established a new monument and accessories  
as described hereon to perpetuate the original  
location of this corner.

Resident witnesses:

Glen Barker

Jim Claflin

Herb Wagoner



○ = Corner monument restored.

History of original corner establishment:

Original corner established by A. Millard in 1858 from which Lynn 20" bears N55°E, 23 links; Sugar 12" bears N40°W, 21 links; Yellow Birch 10" bears N55°W, 39 links; Sugar 12" bears S45°E, 4 links.

No records of any subsequent survey.

Description of corner evidence found:

Corner established from re-established section corner 33, 34, & 4 and 1/4 corner between Section 34 and 3. Ran traverse between above corners to compute distance 2636.137 ft. at bearing N 88° 59' E. Continued traverse and set Section Corner 2, 3, 34 and 35 at same bearing at 2636.137 feet. No evidence of any old corner recovered after intensive search.

Description of monument and accessories I established to perpetuate the original location of this corner.

Set 1½" x 18" iron pipe for true corner in centerline of road, 5" below surface of Sipple Road.

Set 2½" Berntsen A-1 Federal Monument, aluminum with magnet installed in cap and base for witness corner, 60 links north. Cap stamped:

Monument projects 2' above ground.

Marked NBTs - Sugar 6" S36°E, 64.5 links, scribed SC BT.

Sugar 8" S44°W, 64.5 links, scribed SC BT.

Sugar 7" N50°W, 75.2 links, scribed SC BT.

Sugar 8" N44°E, 62.7 links.

Measurements taken from true corner.

T36N R12E  
S498 34+35 W.C. 1977  
T35N R12E  
S 60 lks. to Cor.

Dated at Rhineland, Wis., this 2nd day of August, 1977.

Signature Philip T. Hansen Title Registered Land Surveyor Registration No. S-498  
(County Surveyor, Registered Land Surveyor, or other duly authorized official)

Office of Register of Deeds, County of Forest, I hereby certify that the within  
instrument was filed in this office for record on the 22nd day of AUGUST, 1977  
at 3:30 o'clock P. M.

Eugene J. Stagny  
(Register of Deeds)

By \_\_\_\_\_ Deputy

DOCUMENT NUMBER --- **112150**

43612340000

CERTIFIED LAND CORNER RESTORATION

Index No. A-18

State of Wisconsin }  
County of Forest } ss.


I Philip T. Hansen, do hereby  
certify that on the 29th day  
of July, 1977, I ~~found~~  
established the W 1/16  
corner of Section 35 & 2  
Township 36 & 35, North, Range  
12 East, Fourth Principal Meridian,  
as described hereon; and that from this evidence  
I established a new monument and accessories  
as described hereon to perpetuate the original  
location of this corner.

Resident witnesses:

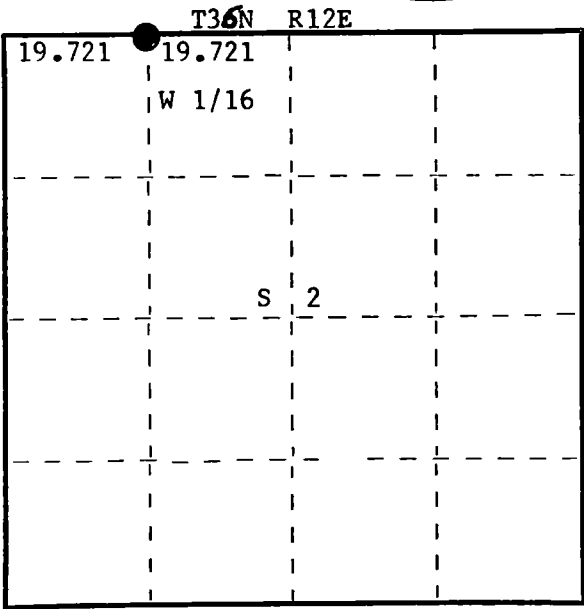
Glen Barker

Jim Claflin

Herb Wagoner



FORM 985 M. C. MILLER CO., MILWAUKEE



○ = Corner monument restored.

History of original corner establishment:  
No records of any previous surveys.

Description of corner evidence found:

Corner established by traverse and computations. Ran traverse from previously established Section Corner 34, 35, 2 & 3 - N 89°00' 07" W to established 1/4 corner between Section 35 and 2. Computed distance 2603.14 feet (39.44 chains). Set W 1/16 corner at 1301.578 feet (19.721 chains) intermediate.

Description of monument and accessories I established to perpetuate the original location of this corner.

Set 1½" x 18" iron pipe for true corner in centerline of Sipple Road 5" below surface.  
Set 1½" iron pipe with 2" brass cap 60 links south for witness corner, cap stamped:  
Monument projects 8" above ground. S498  
Marked BTs - Sugar 8" N24°W, 89 links. T36N R12E  
Sugar 8" S36°E, 78.8 links, scribed 1/16 BT. W 1/16 S 35 S+2 W.C.  
Measurements and bearings taken from true corner. N 60 lks  
T35N R12E  
CPI - 1977

Dated at Rhineland, Wis., this 2nd day of August, 1977

Signature Philip T. Hansen Title Registered Land Surveyor Registration No. S-498  
(County Surveyor, Registered Land Surveyor, or other duly authorized official)

Office of Register of Deeds, County of Forest, I hereby certify that the within  
instrument was filed in this office for record on the 22nd day of AUGUST, 1977  
at 3:30 o'clock P. M.

Eugene J. Stutzman  
(Register of Deeds)  
By \_\_\_\_\_ Deputy

DOCUMENT NUMBER **112151**

43612350030

# CERTIFIED LAND CORNER RESTORATION

Index No. **A-19**

State of Wisconsin }  
County of Forest } ss.

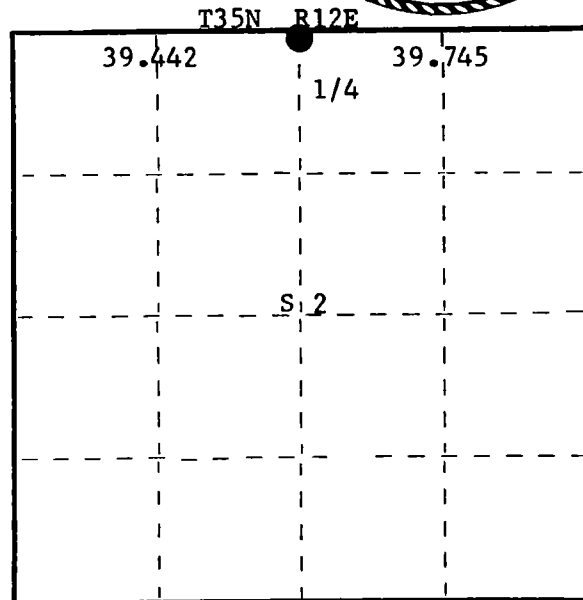

I Philip T. Hansen, do hereby  
certify that on the 29th day  
of July, 1977, I ~~found~~  
~~established~~ re-established the Quarter  
corner of Section 35 and 2  
Township 36 & 35, North, Range  
12 East, Fourth Principal Meridian,  
as described hereon; and that from this evidence  
I established a new monument and accessories  
as described hereon to perpetuate the original  
location of this corner.

Resident witnesses:

Glen Barker

Jim Claflin

Herb Wagoner



○ = Corner monument restored.

History of original corner establishment:

Original corner established by A. Curtiss, Deputy Surveyor, in 1858, from which Elm 15" bears N82°W, 10 links and Lynn 12" bears S83°E, 19 links.

No records on file for any subsequent survey.

Description of corner evidence found:

Corner established by traverse and computation using measured distance from Section Corner 35, 36, 1 & 2 to E 1/16 corner Section 35 and 2, 1311.579 feet, doubled distance to locate the 1/4 corner at 2623.158, S 89° 00' 07" W of section corner. At the determined distance, old rock fence recovered in line north.

Description of monument and accessories I established to perpetuate the original location of this corner.

Set a 1½" x 18" iron pipe on the north edge of Sipple Road for true corner, 5" below surface.  
Set a 2½" Berntsen A-1 Federal Monument 70 links south for a witness corner. Stamped:  
Monument projects 2' above ground.

Marked NBTs - Sugar 10" S28°W, 90.3 links.

Sugar 8" S46°W, 82.7 links.

Yellow birch 7" S29°E, 83.7 links.

Measurements and bearings made from true corner.

T36N R12E

1/4 S 35  
S 2 W.C. 1977

T35N R12E  
N 70 lks to Cor.  
S-498

Dated at Rhineland, Wis., this 2nd day of August, 1977

Signature Philip T. Hansen Title Registered Land Surveyor Registration No. S-498  
(County Surveyor, Registered Land Surveyor, or other duly authorized official)

Office of Register of Deeds, County of Forest, I hereby certify that the within  
instrument was filed in this office for record on the 22nd day of AUGUST, 1977  
at 3:30 o'clock P. M.

Eugene J. Statynoff  
(Register of Deeds)  
By \_\_\_\_\_ Deputy

DOCUMENT NUMBER **112152**

43612350020

# CERTIFIED LAND CORNER RESTORATION

Index No. **A-20**

State of Wisconsin }  
County of Forest } ss.

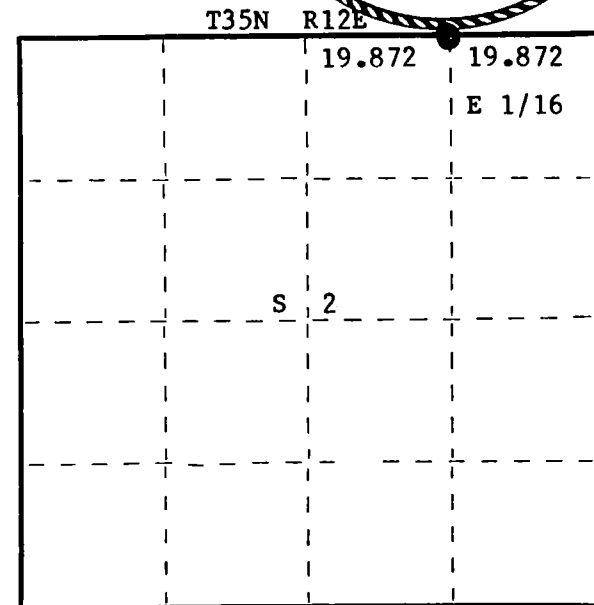

I, Philip T. Hansen, do hereby certify that on the 29th day of July, 1977, I found evidence of the E 1/16 corner of Section 34 & 3 Township 36 & 35, North, Range 12 East, Fourth Principal Meridian, as described hereon; and that from this evidence I established a new monument and accessories as described hereon to perpetuate the original location of this corner.

Resident witnesses:

Glen Barker

Jim Claflin

Herb Wagoner



○ = Corner monument restored.

History of original corner establishment:

No records of any previous survey for this corner.

Description of corner evidence found:

Recovered old stone fence line piled along old fence line north along edge of old fields to east and west. Accepted old fence line as the 1/16 line. Distance from section corner S 88° 59' W to 1/16 corner is 1311.579 ft. (19.872 chains).

Description of monument and accessories I established to perpetuate the original location of this corner.

Set 1½" x 18" iron pipe, 2' north of centerline of Sipple Road, 5" below the surface for corner.

Set a 1½" iron pipe with 2" brass cap 60 links south for witness corner. Cap stamped:

Marked BTs - Sugar 10" S28°W, 77.5 links.

Sugar 8" S36°E, 85.3 links, scribed 1/16 BT.

Measurements and bearings made from true corner.

S498  
T36N R12E  
N 60 lks  
E 1/16 S 35  
S 2 W.C.  
T35N R12E  
CPI-1977

Dated at Rhineland, Wis., this 2nd day of August, 1977.

Signature Philip T. Hansen Title Registered Land Surveyor Registration No. S-498  
(County Surveyor, Registered Land Surveyor, or other duly authorized official)

Office of Register of Deeds, County of Forest, I hereby certify that the within instrument was filed in this office for record on the 22nd day of AUGUST, 1977 at 3:30 o'clock P. M.

Eugene Staszny  
(Register of Deeds)

By \_\_\_\_\_ Deputy

DOCUMENT NUMBER **112153**



CERTIFIED LAND CORNER RESTORATION

Index No. A-21

State of Wisconsin }  
County of Forest } ss.

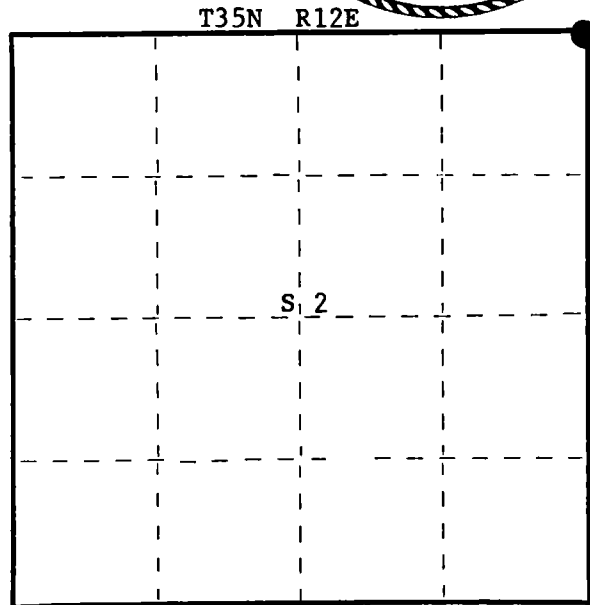

I, Philip T. Hansen, do hereby  
certify that on the 29th day  
of July, 1977, I ~~found~~  
~~evidence of~~ established the Section  
corner of Sec. 35, 36, 2, 1  
Township 36 - 35, North, Range  
12 East, Fourth Principal Meridian,  
as described hereon; and that from this evidence  
I established a new monument and accessories  
as described hereon to perpetuate the original  
location of this corner.

Resident witnesses:

Glen Barker

Jim Claflin

Herb Wagoner



○ = Corner monument restored.

History of original corner establishment:

Original Corner established by A. Curtiss, Deputy Surveyor, in 1858, from which ironwood 10" bears N62°E, 36 links; Sugar 12" N62°W, 24 links; yellow birch 12" S20°W, 39 links; sugar maple 15" S25°E, 60 links.

No records of any subsequent survey.

Description of corner evidence found:

Corner established by accepting the intersection of centerline of County Trunk S, Sipple Road to west and Town road east for corner.

Description of monument and accessories I established to perpetuate the original location of this corner.

Set a railroad spike at the intersection for true corner.

Set a 2½" Berntsen A-1 Federal Monument for witness corner S45°E, 90 links, stamped:  
Monument projects 2' above ground.

Marked BTs - Sugar 10" N70°W, 153.3 links.

Sugar 7" SE, 171.8 links

Sugar 6" S66°W, 102.9 links.

Sign post, County S & Sipple Road N54°W, 48.5 links.

Measurements made from true corner.

T36N R12E  
Sec.  $\frac{35}{2} + \frac{36}{1}$  W.C.

T35N R12E  
S498  
N45°W 90 lks. to Cor.

Dated at Rhineland, Wis., this 2nd day of August, 1977

Signature Philip T. Hansen Title Registered Land Surveyor Registration No. S-498  
(County Surveyor, Registered Land Surveyor, or other duly authorized official)

Office of Register of Deeds, County of Forest, I hereby certify that the within  
instrument was filed in this office for record on the 22nd day of AUGUST, 1977.  
at 3:30 o'clock P. M.

Eugene Stagnoff  
(Register of Deeds)  
By \_\_\_\_\_ Deputy

DOCUMENT NUMBER **112168**

43612350000

Document Number

186297

REGISTER'S OFFICE  
Forest County, Wis.  
Received for record this 14<sup>th</sup> day  
of January A.D., 2005 at  
2:45 o'clock P. M. and recorded  
in Vol. Corner Restoration  
page A-23

Kay Swanson, Deputy  
Register of Deeds

U.S. PUBLIC LAND SURVEY MONUMENT RECORD

(As Required by WI Adm. Code)

History of original corner establishment and subsequent restorations and descriptions of any record, monument, occupational, testimonial or other evidence considered:

1858 - Alfred Millard, set quarter corner section post and made the following B.T.'s:

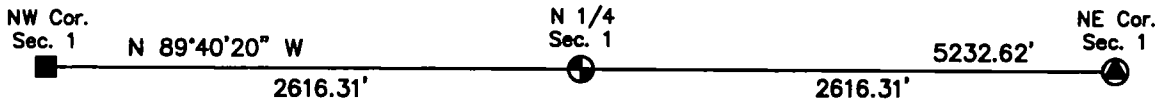
W. Pine, 12", N 38° W, 30 lks., 19.80 feet.  
Tamarack, 6", S 54° E, 27 lks., 17.82 feet.

2004 - No evidence of the original corner or accessories were recovered. No other corner evidence was found. I reestablished the corner position at proportionate distance and on line between the Northwest and Northeast Section Corners of Section 1.

Corner was: (Check All That Apply)

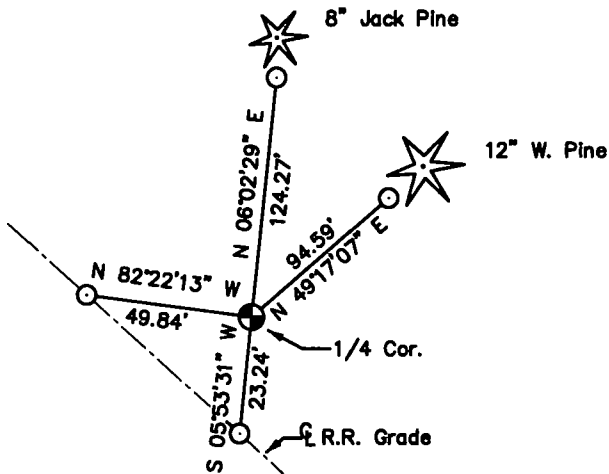
- ☐ Restored through acceptance of an obliterated evidence location.
- ☐ Restored through acceptance of a found perpetuated location.
- ☒ Considered a lost corner and reestablished through lost corner proportionate methods (include a plan view drawing showing distances and directions to other Public Land Survey Corners used for proportioning and determining the corner location).
- ☐ Restored or reestablished in a location that differs from a previous restoration or reestablishment (include a plan view drawing and indicate what was set and/or found).

Describe the monument and accessories used to perpetuate the location of this corner (include a plan view drawing and indicate what was set and/or found).

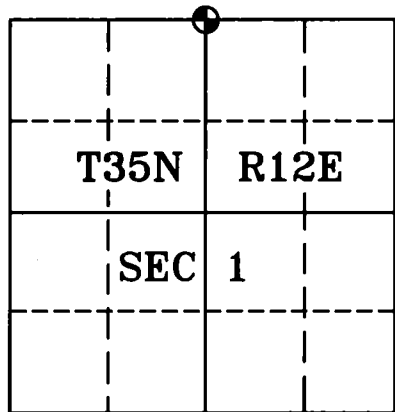



LEGEND:

- ☒ 2"x 30" Forest County Aluminum Pipe Monument Set
- ☐ 3/4" X 24" Rebar Set
- ☒ Existing Railroad Spike
- ☒ Existing P.K. Nail



Sketch Not To Scale



I, Michael A. Tremi, RLS  
(type or print name) certify that the corner location shown on  
this record was determined by me or under my direction and  
control and that this U.S. Public Land Survey Monument Record  
is correct and complete to the best of my knowledge and belief.

Michael A. Tremi 1/14/05  
Signature Date

The North Quarter corner of  
Section 1 T. 35 N., R. 12 E.  
Forest County, WI

Index No. A-23

43612360020

A-23

# CERTIFIED LAND CORNER RESTORATION

Index No.

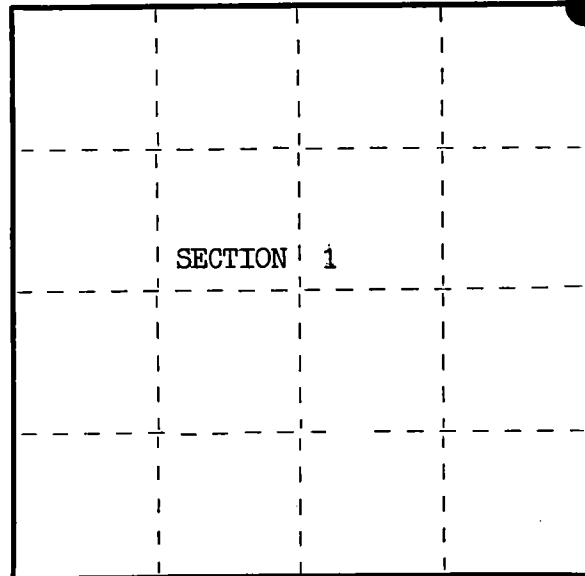

**A 25**  
A-25

State of Wisconsin }  
County of Forest } ss.

I William B. Cochrane, do hereby  
certify that on the 23<sup>rd</sup> day  
of October 19<sup>81</sup>, I found  
evidence of the Northeast Section  
corner of Section 1  
Township 35 North, Range  
12, Fourth Principal Meridian,  
as described hereon; and that from this evidence  
I established a new monument and accessories  
as described hereon to perpetuate the original  
location of this corner.

Resident witnesses:

David Brownell



○ = Corner monument restored.

History of original corner establishment:  
Original survey in 1858 by Artemas Curtiss

North between sections 1 and 6, Ranges 12 and 13 East.

75.10 chains, set post for corner to sections 1, 6, 31 and 36, Townships 35 and 36 North,  
Ranges 12 and 13 East.

Tamarac	6	S54°E	27 links
White Pine	12	N38°W	30 links

0.10 chains North stream 10 links wide  
runs East  
0.05 chains West stream 15 links wide  
runs East North East

Description of corner evidence found:

Noevidence of the original corner or subsequent corner evidence was found.  
Corner position falls in State highway 55.

I set the corner position at proportionate distance using the restored quarter corner  
to the North and the restored quarter corner to the South for control in distance.  
The center line of State highway 55 was used for controlling the departure of the  
corner position.

Description of monument and accessories I established to perpetuate the original location of this corner.

Corner position is marked by a railroad spike in the center of State highway 55 and  
over a culvert crossing the highway East and West.

Set a 2½" diameter Berntsen aluminum pipe monument 3 feet long for reference corner.  
From set reference monument corner bears S37°E, 53.14 feet.

Quarter corner between sections 31 and 36 Township 36 North Ranges 12 and 13 East bears  
North 00°21'19" West, 2636.24 feet.

Quarter corner between sections 1 and 6 Township 35 North Ranges 12 and 13 East bears  
South 00°14'23" East, 2306.71 feet.

Bearings are referenced to solar observations.

Dated at Hiles, Wis., this 11<sup>th</sup> day of January, 19<sup>82</sup>.

Signature William B. Cochrane Title Land Surveyor Registration No. S-1107  
(County Surveyor, Registered Land Surveyor, or other duly authorized official)

Office of Register of Deeds, County of Forest. I hereby certify that the within  
instrument was filed in this office for record on the 5<sup>th</sup> day of March, 19<sup>82</sup>  
at 9:30 o'clock A. M.

Eugene J. Staszny  
(Register of Deeds)

By Deputy

DOCUMENT NO. **121242**

43612360000

CERTIFIED LAND CORNER RESTORATION

Index No. \_\_\_\_\_


State of Wisconsin } ss.  
County of Forest

I Philip T. Hansen, do hereby  
certify that on the 11th day  
of August, 1975, I found  
evidence of the N-1/16  
corner of Sections 1 and 6  
Township 35, North, Range  
11 and 12 East, Fourth Principal Meridian,  
as described hereon; and that from this evidence  
I established a new monument and accessories  
as described hereon to perpetuate the original  
location of this corner.

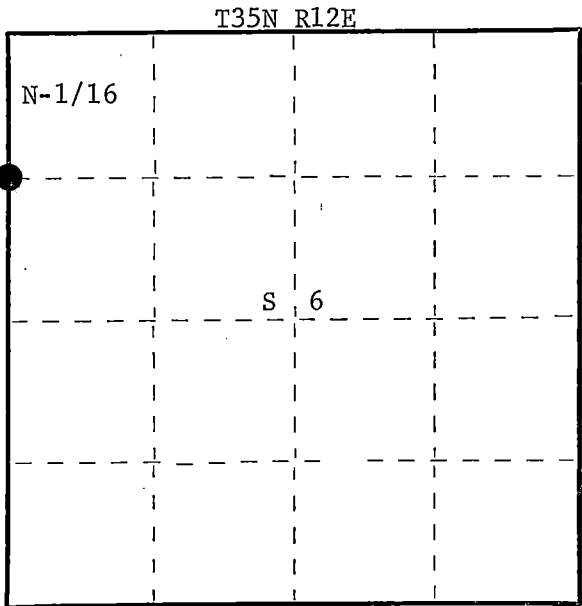
Resident witnesses:

Glen Barker

Jim Claflin



FORM 985 H. C. MILLER CO., MILWAUKEE



○ = Corner monument restored.

History of original corner establishment:

Corner of unknown origin recovered by John Macon, Consolidated Papers' Forester, in 1946. This was a wooden post scribed 1/8-1/8, set in a clump of small balsam. This is 58.13 chains north of the SW corner of Section 6.

Description of corner evidence found:

Recovered 4" cedar post, squared and scribed 1/8-1/8 in poor condition. No BT's were found. No records are on file in Forest or Oneida Counties. Based on the original length of this line and remeasured length in 1946, the true position of this corner should be south 1.48 chains but, because of the length of time, it has been accepted as the corner, 29 years plus, it was not reset.

Description of monument and accessories I established to perpetuate the original location of this corner.

Replaced 4" cedar post with 1-1/2" OD iron pipe w/2" brass cap stamped -

NBT's: Black spruce 6" N23°W 20.7 links-scribed 1/16 BT  
White spruce 6" S34°E 20.7 links-scribed 1/16 BT

S498  
T35N  
R- R  
11 S1 S6 12  
E E  
N-1/16  
CPI-1975

Dated at Rhinelander, Wis., this 4th day of September, 1975.

Signature Philip T. Hansen Title Registered Land Surveyor Registration No. S-498  
(County Surveyor, Registered Land Surveyor, or other duly authorized official)

Office of Register of Deeds, County of Forest, I hereby certify that the within  
instrument was filed in this office for record on the 6th day of October, 1975  
at 12:00 o'clock P. M.

DOCUMENT NUMBER --- 107918

Eugene Stutzman  
(Register of Deeds)  
By \_\_\_\_\_ Deputy

43541013006

# CERTIFIED LAND CORNER RESTORATION

Index No. B-5

State of Wisconsin }  
County of Forest } ss.


I Philip T. Hansen, do hereby  
certify that on the 14th day  
of October, 19 76, I ~~found~~  
established evidence of the N 1/16  
corner of Section 5 & 6  
Township 35, North, Range  
12 East, Fourth Principal Meridian,  
as described hereon; and that from this evidence  
I established a new monument and accessories  
as described hereon to perpetuate the original  
location of this corner.

Resident witnesses:

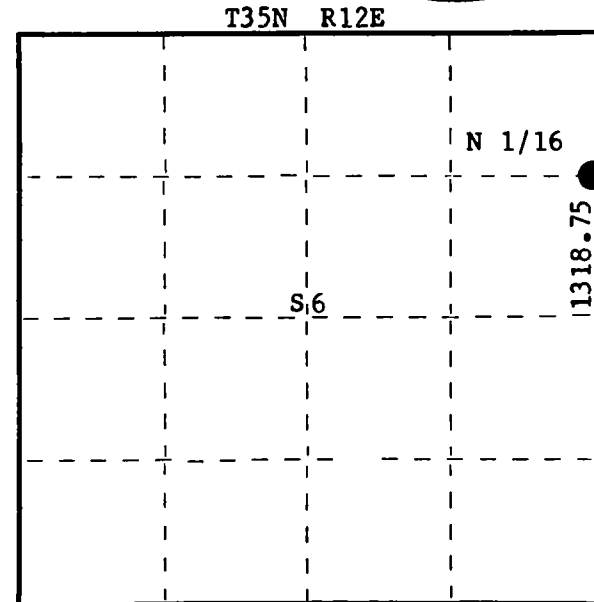
Glen Barker

Jim Claflin

Herb Wagoner



FORM 985 Wisconsin Department of Natural Resources



○ = Corner monument restored.

History of original corner establishment:  
No evidence of records of any previous surveys.

Description of corner evidence found:

No evidence of any corner or BTs recovered.

From results of survey of traverse from section corner 5, 6, 7 and 8 to quarter corner at  
Section 5 & 6, computed total distance of 2637.50 ft. at N 1° 47' 26" W.  
Set N 1/16 at 1318.75 ft. North of 1/4 corner on same bearing.

Description of monument and accessories I established to perpetuate the original location of this corner.

Drove RR spike in bed of town road for true corner, S 1° 47' 26" E, 957.277' (14.504 chs.)  
from section corner 5, 6, 31, 32.

Set 1½" iron pipe with brass cap 60 links west of true corner, cap stamped:

NBTs - Sugar 8" N77°W, 66.4 links, scribed 1/16 BT.

Sugar 6" S49°W, 80.7 links, scribed 1/16 BT.

Measurements and bearings to true corner.

S498  
T35N R12E  
N 1/16 6 | 5  
E - 60 lks.  
CPI - 1976

Dated at Rhineland, Wis., this 2nd day of November, 19 77.

Signature Philip T. Hansen Title Registered Land Surveyor Registration No. S-498  
(County Surveyor, Registered Land Surveyor, or other duly authorized official)

Office of Register of Deeds, County of Forest, I hereby certify that the within  
instrument was filed in this office for record on the 9th day of November, 1976  
at 3:45 o'clock P. M.

Eugene Stetson  
(Register of Deeds)  
By \_\_\_\_\_ Deputy

DOCUMENT NUMBER **110499**

42512063000

# CERTIFIED LAND CORNER RESTORATION

Index No. **B-7**

State of Wisconsin }  
County of Forest } ss.


I, Philip T. Hansen, do hereby  
certify that on the 17th day  
of July, 1977, I ~~found~~  
established ~~the~~ NC 1/16  
corner of Section 5  
Township 35, North, Range  
12 East, Fourth Principal Meridian,  
as described hereon; and that from this evidence  
I established a new monument and accessories  
as described hereon to perpetuate the original  
location of this corner.

Resident witnesses:

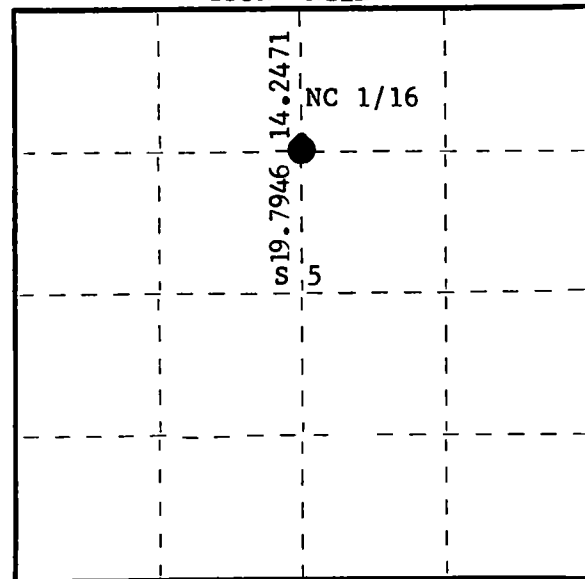
Glen Barker

Jim Claflin

Herb Wagoner



T35N R12E



○ = Corner monument restored.

History of original corner establishment:

Corner established by subdivision from traverse computation from N 1/4 corner S 2° 03' 38" E to previously established C 1/4 corner. Set corner at 14.2471 chains south of N 1/4 and 19.7946 chains from C 1/4 corner.

Description of corner evidence found:

No evidence of any previous corner established.

Description of monument and accessories I established to perpetuate the original location of this corner.

Set 1½" x 18" iron pipe for corner in east ditch line of Tower Road, 5" below surface.  
Set a 1½" iron pipe with 2" brass cap for witness corner 61 links west. Cap stamped:  
Monument projects 24" above ground.

Marked NBTs - Maple 8" S79°W, 51.1 links, scribed 1/16 BT.

Maple 6" S26°E, 72 links, scribed 1/16 BT.

S498  
T35N R12E  
NC 1/16  $\frac{S}{+} \frac{5}{5}$  W.C.  
E 61 lks  
CPI-1977

Dated at Rhineland, Wis., this 21st day of July, 1977.

Signature Philip T. Hansen Title Registered Land Surveyor Registration No. \_\_\_\_\_  
(County Surveyor, Registered Land Surveyor, or other duly authorized official)

Office of Register of Deeds, County of Forest, I hereby certify that the within  
instrument was filed in this office for record on the 9th day of August, 1977.  
at 11:45 o'clock A. M.

Eugene Stagny  
(Register of Deeds)

By \_\_\_\_\_ Deputy

DOCUMENT NUMBER

**112058**

# CERTIFIED LAND CORNER RESTORATION

Index No. **B-9**

State of Wisconsin }  
County of Forest } ss.

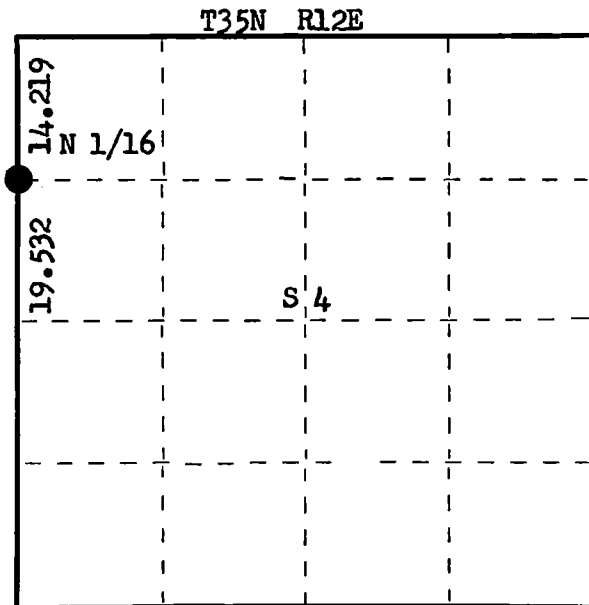
I Philip T. Hansen, do hereby  
certify that on the 24th day  
of May, 1977, I ~~found~~  
established the N 1/16  
corner of Section 4 & 5  
Township 35, North, Range  
12 East, Fourth Principal Meridian,  
as described hereon; and that from this evidence  
I established a new monument and accessories  
as described hereon to perpetuate the original  
location of this corner.

Resident witnesses:

Glen Barker

Jim Claflin

Herb Wagoner



○ = Corner monument restored.

History of original corner establishment:

No records available on any survey for this corner.

Description of corner evidence found:

No evidence of any corner or witness monuments.

Corner established by proportion. Ran traverse from Section Corner 4,5,8,9 North 4805.96 chains to Section Corner 32, 33, 4 and 5. From re-established 1/4 corner at 39.068 chains set N 1/16 corner at 19.532 chains north of 1/4 corner and 14.2195 chains S 2° 33' 52" E from Sec. 4,5,32,33.

Description of monument and accessories I established to perpetuate the original location of this corner.

Set 1 1/2" iron pipe with 2" brass cap stamped:

Monument projects 12" above ground.

Marked NBTs - Tamarack 7" S39°E, 30.2 links, scribed 1/16 BT.

Tamarack 6" N20°W, 48 links, scribed 1/16 BT.

S498  
T35N R12E  
N 1/16 S5 S4  
CPI-1977

Dated at Rhineland, Wis., this 31st day of May, 1977.

Signature Philip T. Hansen Title Registered Land Surveyor Registration No. S-498  
(County Surveyor, Registered Land Surveyor, or other duly authorized official)

Office of Register of Deeds, County of Forest, I hereby certify that the within  
instrument was filed in this office for record on the 6th day of July, 1977.  
at 3:30 o'clock P. M.

Eugene Stagny  
(Register of Deeds)

By \_\_\_\_\_ Deputy

DOCUMENT NUMBER  
**111811**

# CERTIFIED LAND CORNER RESTORATION

Index No. B-13

State of Wisconsin }  
County of Forest } ss.

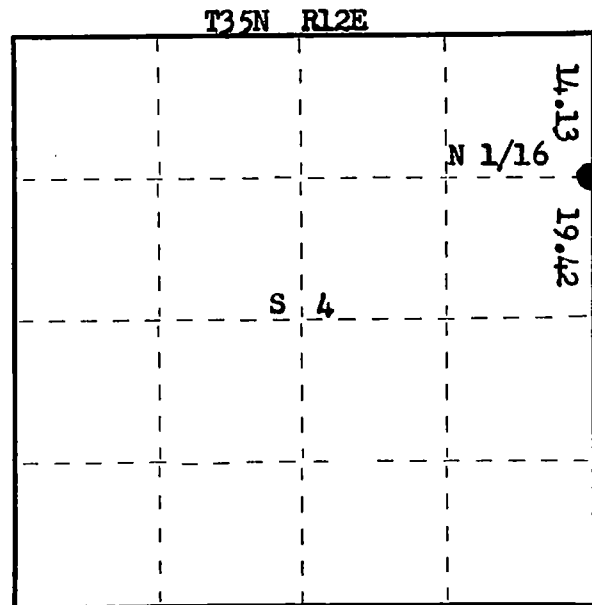

I, Philip T. Hansen, do hereby  
certify that on the 28th day  
of January, 1977, I ~~found~~  
~~established~~ the N 1/16  
corner of Section 3 & 4  
Township 35, North, Range  
12 East, Fourth Principal Meridian,  
as described hereon; and that from this evidence  
I established a new monument and accessories  
as described hereon to perpetuate the original  
location of this corner.

Resident witnesses:

Glen Barker

Jim Claflin

Herb Wagoner



○ = Corner monument restored.

History of original corner establishment:

No records of any previous corner established.

Description of corner evidence found:

Corner established by proportionate measurement. Ran traverse from re-established Section Corner 3, 4, 9 & 10 to re-established Section Corner 33, 34, 4 & 3. Computed distance 72.39 chains, as compared to 74.55 chains, original measurement. Corrected computed bearing N 03° 04' 01" W.

Set 1/4 corner at 38.84 chains N 03° 04' 01" W of Section Corner 3, 4, 9 & 10.

Set N 1/16 corner at 19.42 chains N 03° 04' 01" W of 1/4 corner, 14.13 chains S 03° 04' 01" E of Section Corner.

Description of monument and accessories I established to perpetuate the original location of this corner.

Set a 1 1/2" x 12" iron pipe for true corner, flush with ground, on the west side of Walnut Hill Road.

Set a 1 1/2" iron pipe with 2" brass cap for Witness Corner 50 links west.

Monument projects 20" above ground. Cap stamped:

NBTs - Sugar 16" N52°W 68.4 links, scribed 1/16 BT.

Sugar 10" S19°W 105.8 links, scribed 1/16 BT.

Measurements and bearings to BTs made from true corner.

S498  
T35N R12E  
N 1/16 4 3 W.C.  
E 50 lks.  
CPI-1977

Dated at Rhineland, Wis., this 5th day of April, 1977

Signature Philip T. Hansen Title Registered Land Surveyor Registration No. S-498  
(County Surveyor, Registered Land Surveyor, or other duly authorized official)

Office of Register of Deeds, County of Forest, I hereby certify that the within  
instrument was filed in this office for record on the 5th day of May, 1977  
at 4:00 o'clock P. M.

Eugene Stetson  
(Register of Deeds)

By \_\_\_\_\_ Deputy

DOCUMENT NUMBER  
**111362**



CERTIFIED LAND CORNER RESTORATION

Index No. **B-15**

FORM 985 H. C. MILLER CO., MILWAUKEE

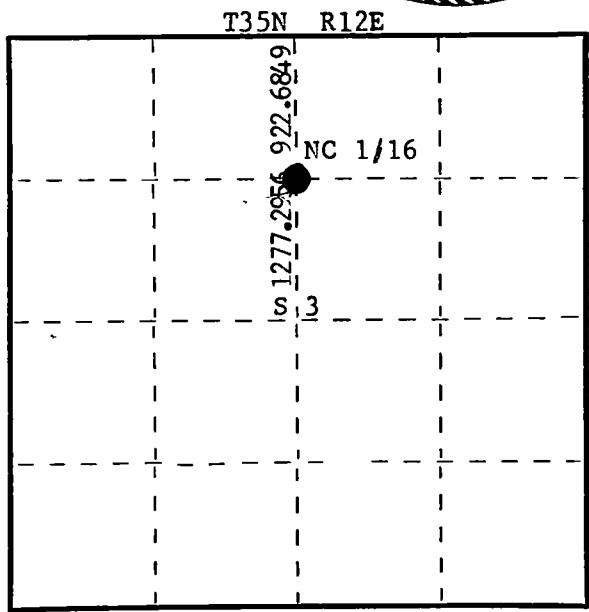

State of Wisconsin }  
County of Forest } ss.

I Philip T. Hansen, do hereby  
certify that on the 14th day  
of October, 1977, I ~~found~~  
~~evidence of the~~ NC 1/16  
corner of Section 3  
Township 35, North, Range  
12 East, Fourth Principal Meridian,  
as described hereon; and that from this evidence  
I established a new monument and accessories  
as described hereon to perpetuate the original  
location of this corner.

Resident witnesses:

Glen Barker

Herb Wagoner



○ = Corner monument restored.

History of original corner establishment:

No records of any previous survey.

Description of corner evidence found:

No evidence of any corner recovered.  
Corner established by traverse and computation by subdivision of section.  
From previously established C 1/4 corner set NC 1/16 at 1277.2956 at N 2° 55' 07" W,  
922.6849 ft. from N 1/4 corner.

Description of monument and accessories I established to perpetuate the original location of this corner.

Drove 1½" x 18" iron pipe in center of Westimeyer Road for true corner 5" below the surface.

Set 1½" iron pipe with 2" brass cap, 50 links west for witness corner.

Monument projects 18" above ground. Cap stamped:

Marked NBTs from true corner:

Sugar 10" N44°W, 97.3 links, scribed 1/16 BT.

Sugar 7" N82°E, 64.5 links, scribed 1/16 BT.

S498  
T35N R12E  
NC 1/16 S + 3 W.C.  
E 50 lks.  
1977

Dated at Rhineland, Wis., this 17th day of October, 1977

Signature Philip T. Hansen Title Registered Land Surveyor Registration No. S-498  
(County Surveyor, Registered Land Surveyor, or other duly authorized official)

Office of Register of Deeds, County of Forest, I hereby certify that the within  
instrument was filed in this office for record on the 20th day of October, 1977  
at 4:20 o'clock P. M.

EUGENE STATEZNY  
(Register of Deeds)

By Eileen Schmidt Deputy

DOCUMENT NUMBER **112602**

435 120 33020

CERTIFIED LAND CORNER RESTORATION

Index No. B-17

State of Wisconsin }  
County of Forest } ss.


I Philip T. Hansen, do hereby  
certify that on the 12th day  
of October, 1977, I ~~found~~  
established ~~existence of~~ the N 1/16  
corner of Section 2 & 3  
Township 35, North, Range  
12 East, Fourth Principal Meridian,  
as described hereon; and that from this evidence  
I established a new monument and accessories  
as described hereon to perpetuate the original  
location of this corner.

Resident witnesses:

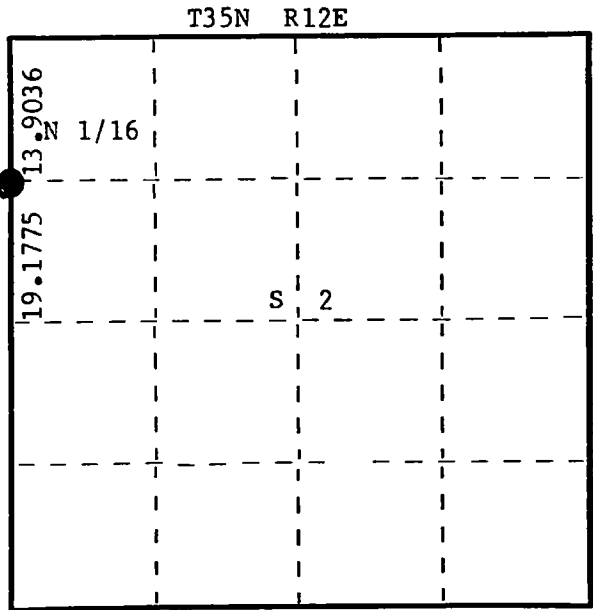
Glen Barker

Jim Claflin

Herb Wagoner



FORM 985 M. C. MILLER CO., MILWAUKEE



○ = Corner monument restored.

History of original corner establishment:

No records of any previous survey.

Description of corner evidence found:

No evidence of any corner recovered.

Corner established by proportional measurement, 1/4 corner set at 2531.4267 ft. N 2° 31' 04" of section corner 2, 3, 10 & 11 and 2183.3559 ft. S 2° 31' 04" of Section corner 34, 35, 2 & 3. Set N 1/16 at 1265.71335 ft. N 2° 31' 04" W of established 1/4 corner and 917.64255 ft. S 2° 31' 04" E of section corner 34, 35, 2 & 3.

Description of monument and accessories I established to perpetuate the original location of this corner.

Set 1½" iron pipe with 2" brass cap projecting 24" above ground. Cap stamped:  
Marked NBTs - Sugar 8" N84°W, 3.37 links.

Sugar 7" N34°E, 25.45 links, scribed 1/16 BT.

S498  
T35N R12E  
N 1/16 <sup>3</sup>+<sup>2</sup>  
CPI-1977

Dated at Rhineland, Wis., this 17th day of October, 1977

Signature Philip T. Hansen Title Registered Land Surveyor Registration No. S-498  
(County Surveyor, Registered Land Surveyor, or other duly authorized official)

Office of Register of Deeds, County of Forest, I hereby certify that the within  
instrument was filed in this office for record on the 20th day of October, 1977  
at 4:20 o'clock P. M.

EUGENE STATEZNY

(Register of Deeds)

DOCUMENT NUMBER **112603**

By Eileen Schmidt Deputy

43512033000

# CERTIFIED LAND CORNER RESTORATION

Index No. C-5

State of Wisconsin }  
County of Forest } ss.


I, Philip T. Hansen, do hereby  
certify that on the 14th day  
of October, 19 76, I ~~found~~  
established ~~evidence of~~ the Quarter  
corner of Section 5 & 6  
Township 35, North, Range  
12 East, Fourth Principal Meridian,  
as described hereon; and that from this evidence  
I established a new monument and accessories  
as described hereon to perpetuate the original  
location of this corner.

Resident witnesses:

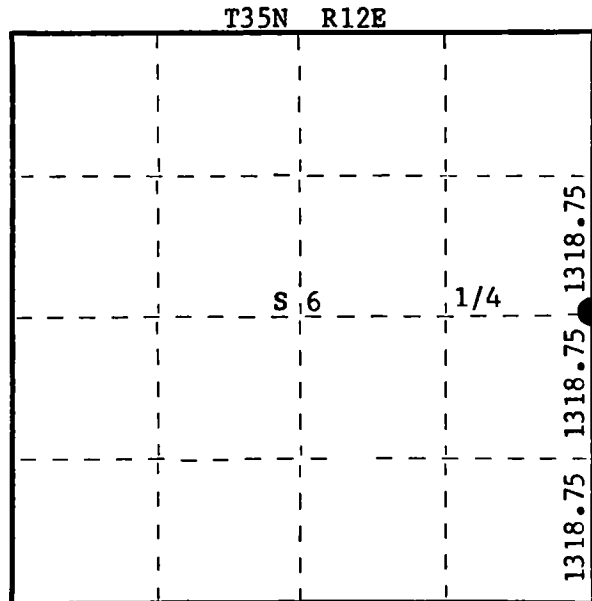
Glen Barker

Jim Claflin

Herb Wagoner



FORM 985 Wisconsin Department of Natural Resources



○ = Corner monument restored.

History of original corner establishment:

Original Corner established by J.L. Nowlin, Deputy Surveyor, in 1859, from which Birch 12" bears N43°W, 15 links and Lind 15" bears N45°E, 20 links.  
No records of any subsequent surveys. Cole Road has been constructed on section line between Section 5 & 6 and 1/4 line road east is considered to be built on 1/4 line east in Section 5.

Description of corner evidence found:

No evidence of any corner or witness monuments.

Drove RR spike at intersection of centerline of E-W 1/4 line road and N-S section line road.  
This point is N 1° 47' 26" E of section corner 5, 6, 7 and 8. T35N R12E.

Description of monument and accessories I established to perpetuate the original location of this corner.

From RR spike at true corner, set 2 1/2" A-1 Federal Monument, aluminum with brass cap, 58 links west for witness corner. Cap stamped:

Monument projects 1 ft. above ground.

Marked NBTs - Sugar 6" N54°W, 65 links, scribed 1/4 BT.

Sugar 6" S68°E, 95.5 links, scribed 1/4 BT.

Sugar 6" N55°E, 72 links, scribed 1/4 BT.

Measurements and bearings made to true corner.

T35N R12E  
1/4 S6 S5  
S498 - 1976

Dated at Rhineland, Wis., this 2nd day of November, 19 76.

Signature Philip T. Hansen Title Registered Land Surveyor Registration No. S-498  
(County Surveyor, Registered Land Surveyor, or other duly authorized official)

Office of Register of Deeds, County of Forest, I hereby certify that the within  
instrument was filed in this office for record on the 2nd day of November, 19 76  
at 3:00 o'clock P. M.

Eugene Staszny  
(Register of Deeds)

By \_\_\_\_\_ Deputy

DOCUMENT NUMBER **110657**

43512062000

# CERTIFIED LAND CORNER RESTORATION

Index No. **C-6**

State of Wisconsin }  
County of Forest } ss.


I, Philip T. Hansen, do hereby  
certify that on the 17th day  
of July, 1977, I ~~found~~  
established the WC 1/16  
~~corner of~~ Section 5  
Township 35, North, Range  
12 East, Fourth Principal Meridian,  
as described hereon; and that from this evidence  
I established a new monument and accessories  
as described hereon to perpetuate the original  
location of this corner.

Resident witnesses:

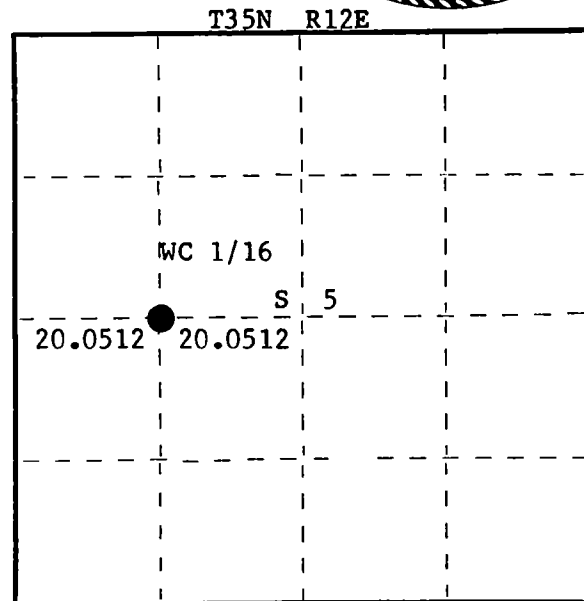
Glen Barker

Jim Claflin

Herb Wagoner



FORM 985 H. C. MILLER CO., MILWAUKEE



○ = Corner monument restored.

History of original corner establishment:

Corner established by subdivision from traverse computation. Ran traverse from N 1/4 corner to S 1/4 corner and E 1/4 to W 1/4 to establish the C 1/4 corner. Set WC 1/16 corner at 20.0512 chains N88° 26' 43" E intermediate between C 1/4 corner and W 1/4 corner.

Description of corner evidence found:

No evidence of any previous corner established.

Description of monument and accessories I established to perpetuate the original location of this corner.

Set a 1½" x 18" iron pipe on the south edge of Valley Road, 5" below the surface.

Set a 1½" iron pipe with brass cap for witness corner, 30 links south, stamped:

Monument projects 2½' above ground.

Marked NBTs - Sugar 6" S63°W, 28 links, scribed 1/16 BT.

Sugar 8" N2°W, 67.2 links, scribed 1/16 BT.

S498  
T35N R12E  
WC 1/16 <sup>S</sup>+<sup>5</sup> W.C.  
N 30 lks  
CPI-1977

Dated at Rhineland, Wis., this 21st day of July, 1977.

Signature Philip T. Hansen Title Registered Land Surveyor Registration No. S-498  
(County Surveyor, Registered Land Surveyor, or other duly authorized official)

Office of Register of Deeds, County of Forest, I hereby certify that the within  
instrument was filed in this office for record on the 9th day of August, 1977.  
at 11:45 o'clock A. M.

Eugene Stutzman  
(Register of Deeds)  
By \_\_\_\_\_ Deputy

DOCUMENT NUMBER

**112059**

43512052030

# CERTIFIED LAND CORNER RESTORATION

Index No. **C-7**

State of Wisconsin }  
County of Forest } ss.

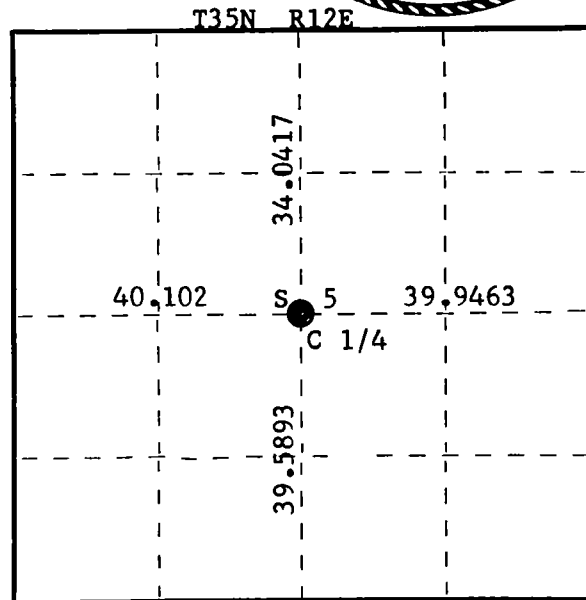

I, Philip T. Hansen, do hereby  
certify that on the 18th day  
of July, 1977, I ~~found~~  
~~established~~ the C 1/4  
~~corner of~~ Section 5  
Township 35, North, Range  
12 East, Fourth Principal Meridian,  
as described hereon; and that from this evidence  
I established a new monument and accessories  
as described hereon to perpetuate the original  
location of this corner.

Resident witnesses:

Glen Barker

Jim Claflin

Herb Wagoner



○ = Corner monument restored.

History of original corner establishment:

Corner established by subdivision from traverse of E-W and N-S 1/4 lines from previously established corners.

Set corner, 1½" x 18" iron pipe driven 6" below surface on the east edge of Tower road (N-S) and in alignment with Valley Road west.

Description of corner evidence found:

No evidence of any corner recovered at this corner other than intersection of Valley Road west with N-S Tower Road.

Description of monument and accessories I established to perpetuate the original location of this corner.

Set a 2½" Berntsen A-1 Federal Monument, aluminum with magnet in cap and base for witness corner 40 links east. Cap stamped:

Marked NBTs - Sugar 10" N6°E, 82.1 links, scribed 1/4 BT.

Sugar 10" S15°W, 126.3 links, scribed 1/4 BT.

Sign post, Tower Road S74°W, 69.2 links.

T35N R12E

W.C.

C 1/4 S 5

40 lks. W to Cor.  
S498-1977

Dated at Rhineland, Wis., this 21st day of July, 1977

Signature Philip T. Hansen Title Registered Land Surveyor Registration No. S-498  
(County Surveyor, Registered Land Surveyor, or other duly authorized official)

Office of Register of Deeds, County of Forest, I hereby certify that the within  
instrument was filed in this office for record on the 9th day of August, 1977  
at 11:45 o'clock A. M.

Eugene Stutzman  
(Register of Deeds)

By \_\_\_\_\_ Deputy

DOCUMENT NUMBER  
**112060**

# CERTIFIED LAND CORNER RESTORATION

Index No. C-9

State of Wisconsin }  
County of Forest } ss.

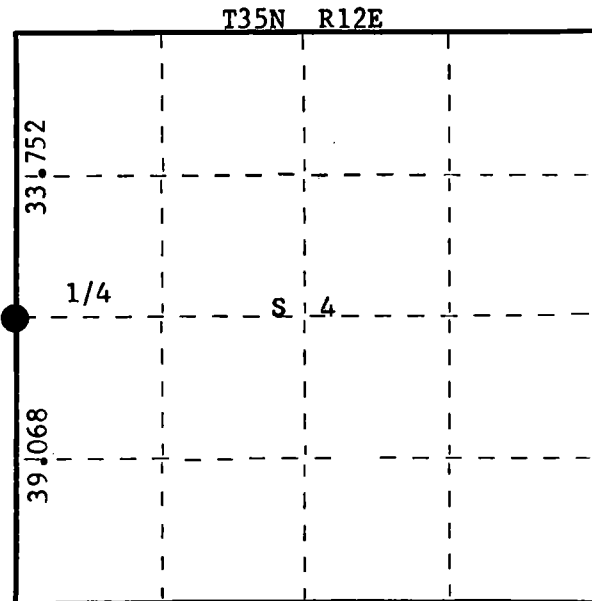
I Philip T. Hansen, do hereby  
certify that on the 24th day  
of May, 19 77, I ~~found~~  
established ~~the~~ Quarter  
~~corner of~~ Section 4 & 5  
Township 35, North, Range  
12 East, Fourth Principal Meridian,  
as described hereon; and that from this evidence  
I established a new monument and accessories  
as described hereon to perpetuate the original  
location of this corner.

Resident witnesses:

Glen Barker

Jim Claflin

Herb Wagoner



○ = Corner monument restored.

History of original corner establishment:

Original Corner established by Wm. E. Dougherty, Deputy Surveyor, in 1859, from which  
Birch 12" bears N28°W, 5 links, and Birch 15" bears N51°E, 25 links.  
No records of any subsequent survey.

Description of corner evidence found:

No evidence of any monument or references recovered.

Corner set by proportion. Ran traverse North from Section Corner 4, 5, 8 & 9, 4805.96  
chains north to Section Corner 31, 32, 4 and 5.

Set 1/4 corner at 39.0648 chains N 2° 33' 52" W of Section Corner and 38.752 chains South  
of Section Corner 32, 33, 4 & 5.

Description of monument and accessories I established to perpetuate the original location of this corner.

Set 2½ Berntsen A-1 Federal Monument, aluminum with magnet installed in cap and base.

Monument projects 12" above ground. Cap stamped:

Marked NBTs - Sugar 12" N10°W, 19 links, scribed 1/4 BT.

Sugar 7" N80°W, 25.7 links, scribed 1/4 BT.

Sugar 8" N42°E, 35 links, scribed 1/4 BT.

S498  
T35N R12E  
1/4 S5 | S4  
CPI-1977

Dated at Rhineland, Wis., this 31st day of May, 19 77.

Signature Philip T. Hansen Title Registered Land Surveyor Registration No. S-498  
(County Surveyor, Registered Land Surveyor, or other duly authorized official)

Office of Register of Deeds, County of Forest, I hereby certify that the within  
instrument was filed in this office for record on the 6TH day of July, 19 77,  
at 3:30 o'clock P. M.

Ernest Statz  
(Register of Deeds)

By \_\_\_\_\_ Deputy

DOCUMENT NUMBER  
**111812**

CERTIFIED LAND CORNER RESTORATION

Index No. **C-13**

FORM 985 M. C. MILLER CO., MILWAUKEE

State of Wisconsin }  
County of Forest } ss.

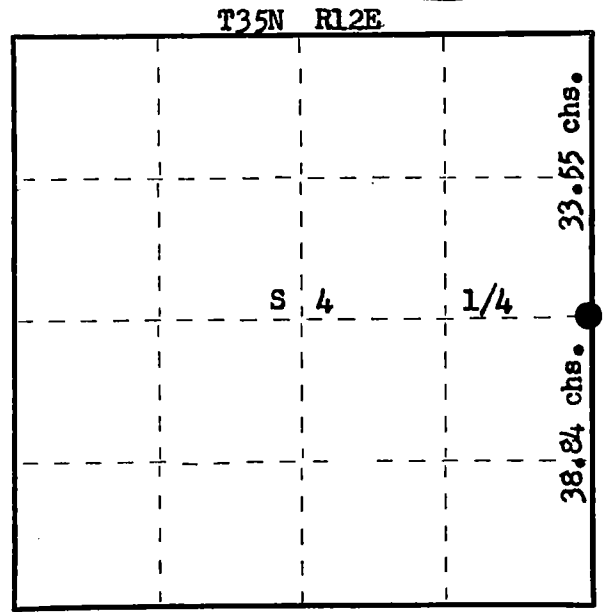

I Philip T. Hansen, do hereby  
certify that on the 28th day  
of January, 19 77, I ~~was~~  
**established** the Quarter  
corner of Section 3 & 4  
Township 35, North, Range  
12 East, Fourth Principal Meridian,  
as described hereon; and that from this evidence  
I established a new monument and accessories  
as described hereon to perpetuate the original  
location of this corner.

Resident witnesses:

Glen Barker

Jim Claflin

Herb Wagoner



○ = Corner monument restored.

History of original corner establishment:

Original Corner established by J.L. Nowlin, Deputy Surveyor, in 1865, from which Hemlock 10" bears S20°W 5 links and Birch 24" bears S21°E 10 links.

Description of corner evidence found:

No evidence of any corner or reference marks recovered. Ran traverse between re-established Section Corner 33, 34, 4 and 3 to re-established Section Corner 3, 4, 9 & 10. Computed distance 72.39 chains as compared to original distance of 74.55 chains. Set corner by proportionate distance 38.84 chains N 3° 04' 01" W of Section Corner 3, 4, 9 & 10 and 33.55 chains S 3° 04' 01" W of Section Corner 3, 4, 33 and 34.

Description of monument and accessories I established to perpetuate the original location of this corner.

Set 2 1/2" Berntsen A-1 Federal Monument, aluminum with magnet installed in cap and base. Monument projects 1' above ground. Cap stamped: Monument sets 48.43' west of Walnut Hill Road.

NBTs - Sugar 6" S11°E 9.1 links, scribed 1/4 BT.  
Sugar 5" N22°E 50.4 links, scribed 1/4 BT.  
Sugar 5" N 59°E 30.3 links, scribed 1/4 BT.

T35N R12E  
1/4 4 3  
S498-1977

Dated at Rhineland, Wis., this 5th day of April, 1977.

Signature Philip T. Hansen Title Registered Land Surveyor Registration No. S-498  
(County Surveyor, Registered Land Surveyor, or other duly authorized official)

Office of Register of Deeds, County of Forest, I hereby certify that the within instrument was filed in this office for record on the 5th day of May, 1977 at 4:00 o'clock P. M.

Eugene S. Stutzman  
(Register of Deeds)  
By \_\_\_\_\_ Deputy

DOCUMENT NUMBER  
**111356**

43512042000

# CERTIFIED LAND CORNER RESTORATION

Index No. **C-15**

State of Wisconsin }  
County of Forest } ss.

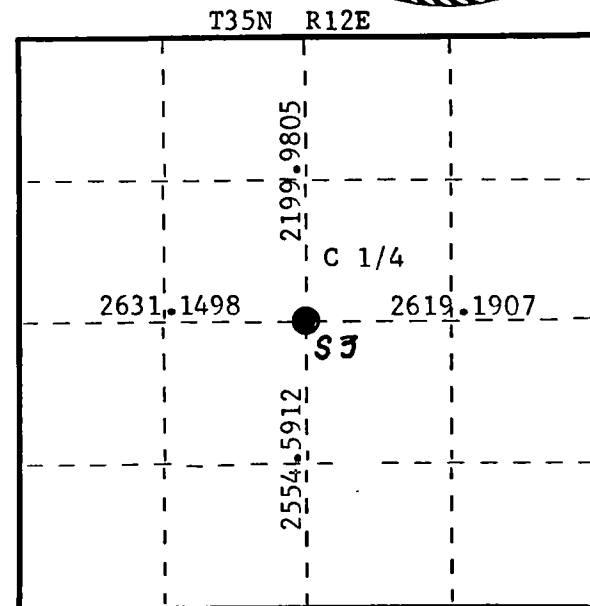

I, Philip T. Hansen, do hereby  
certify that on the 14th day  
of October, 1977, I ~~found~~  
established ~~corner~~ of the C 1/4  
~~corner~~ of Section 3  
Township 35, North, Range  
12 East, Fourth Principal Meridian,  
as described hereon; and that from this evidence  
I established a new monument and accessories  
as described hereon to perpetuate the original  
location of this corner.

Resident witnesses:

Glen Barker

Jim Claflin

Herb Wagoner



○ = Corner monument restored.

History of original corner establishment:

No records of any previous survey.

Description of corner evidence found:

No evidence of any corner recovered.

Corner established by traverse and computation at 2199.9805 ft. S2° 55' 17" E of N 1/4 corner between Sec. 34 & 3 and 2554.59 ft. N 2° 55' 17" W of S 1/4 corner between Sec. 3 & 10 2619.1907 ft. S 88° 39' 15" W of 1/4 corner between Sec. 2 & 3.

Description of monument and accessories I established to perpetuate the original location of this corner.

Set 1½" x 18" iron pipe on west side of Westimeyer Road for true corner 5" below the surface of road.

Set 1½" iron pipe with 2" brass cap 50 links east of corner for witness corner.

Monument projects 18" above ground. Cap stamped:

Marked NBTs to true corner:

Sugar 7" N62°E, 72.3 links, scribed C 1/4 BT.

Sugar 6" S52°E, 84.2 links, scribed C 1/4 BT.

Sugar 6" S36°E, 102.4 links, scribed C 1/4 BT.

S498  
T35N R12E  
C 1/4 S<sup>3</sup> W.C.  
E 50 lks.  
1977

Dated at Rhineland, Wis., this 17th day of October, 1977.

Signature Philip T. Hansen Title Registered Land Surveyor Registration No. S-498  
(County Surveyor, Registered Land Surveyor, or other duly authorized official)

Office of Register of Deeds, County of Forest, I hereby certify that the within  
instrument was filed in this office for record on the 20th day of October, 1977  
at 4:20 o'clock P. M.

EUGENE STATEZNY

(Register of Deeds)

DOCUMENT NUMBER **112604**

By Eileen Schmidt Deputy



CERTIFIED LAND CORNER RESTORATION

Index No. **C-17**

FORM 985 H. C. MILLER CO., MILWAUKEE

State of Wisconsin }  
County of Forest } ss.

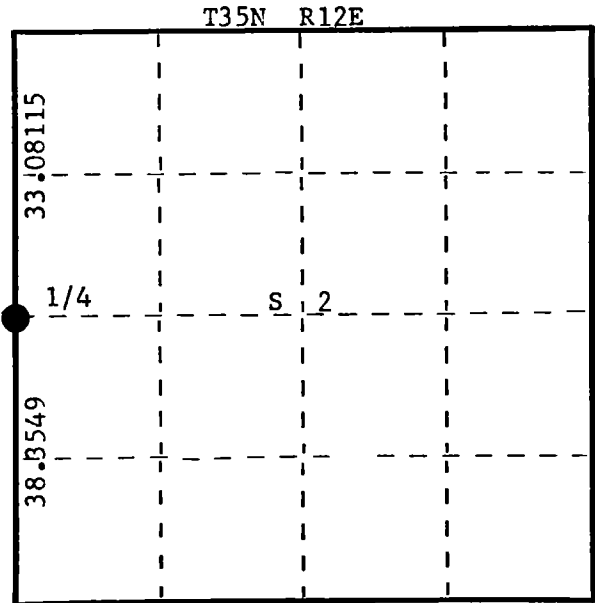

I, Philip T. Hansen, do hereby  
certify that on the 12th day  
of October, 1977, I ~~found~~  
established ~~evidence of~~ the Quarter  
corner of Section 2 & 3  
Township 35, North, Range  
12 East, Fourth Principal Meridian,  
as described hereon; and that from this evidence  
I established a new monument and accessories  
as described hereon to perpetuate the original  
location of this corner.

Resident witnesses:

Glen Barker

Jim Claflin

Herb Wagoner



○ = Corner monument restored.

History of original corner establishment:

Original corner established by J. Nowlin, Deputy Surveyor. Corner set at 40.00 chains north of Section Corner 2, 3, 10 & 11 and 34.50 chains South 9° W of Sec. Corner 34, 35, 2 & 3.

No records of any subsequent survey.

Description of corner evidence found:

No evidence of any corner recovered.

Corner established by proportional measurement. Ran traverse from Section Corner 24, 35, 3 & 2 to Section Corner 2, 3, 10 & 11. Computed distance 4714.7826 ft. (71.4361 chains). Original measurement recorded at 74.50 chains (4917.0 chains). Set 1/4 corner at 2531.4267 ft. North 2° 31' 04" W of Section Corner 3, 2, 10 & 11 and 2183.3559 ft. S 2° 31' 04" E of Section Corner 34, 35, 3 & 2.

Description of monument and accessories I established to perpetuate the original location of this corner.

Set 2 1/2" Berntsen A-1 Federal Monument, projecting 24" above ground. Cap stamped:

Marked NBTs - Sugar 8" N18°E, 40.76 links, scribed 1/4 BT.  
Sugar 7" N24°W, 53.94 links, scribed 1/4 BT.  
Sugar 7" S12°W, 43.48 links, scribed 1/4 BT.

T35N R12E  
1/4 S3 + S2  
S498 - 1977

Dated at Rhineland, Wis., this 17th day of October, 1977

Signature Philip T. Hansen Title Registered Land Surveyor Registration No. S-498  
(County Surveyor, Registered Land Surveyor, or other duly authorized official)

Office of Register of Deeds, County of Forest, I hereby certify that the within  
instrument was filed in this office for record on the 20th day of October, 1977  
at 4:20 o'clock P. M.

DOCUMENT NUMBER **112605**

EUGENE STATEZNY  
(Register of Deeds)  
By Eileen Schmidt Deputy

43512032000

# CERTIFIED LAND CORNER RESTORATION

Index No. C-21

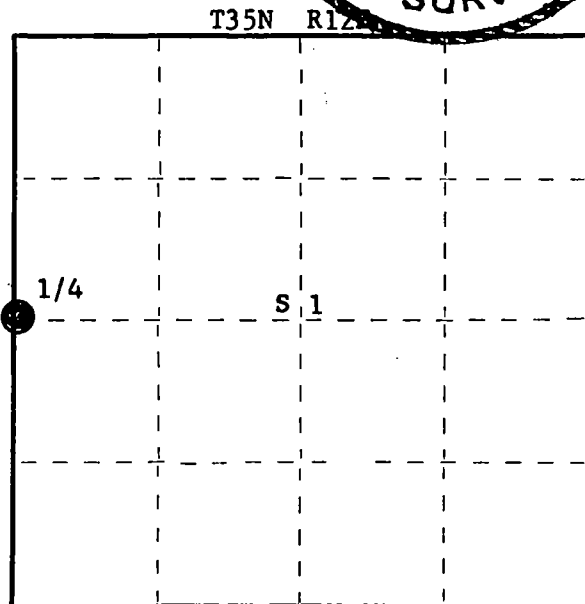

State of Wisconsin }  
County of Forest } ss.

I Philip T. Hansen, do hereby  
certify that on the 19th day  
of May, 19 79, I ~~found~~  
~~restored~~ established of the Quarter  
corner of Sections 1 and 2  
Township 35, North, Range  
12 East, Fourth Principal Meridian,  
as described hereon; and that from this evidence  
I established a new monument and accessories  
as described hereon to perpetuate the original  
location of this corner.

Resident witnesses:

Glen Barker

Jim Claflin



History of original corner establishment:

Original corner established by J.L. Nowlin, Deputy Surveyor, in 1859.

Description of corner evidence found:

No evidence of any corner recovered. Corner established by traverse and computation. Ran traverse from 1/4 corner section 1 and 6, 35-12 and 35-13 to the C 1/4 corner of section 1. Computed bearing N 87° 33' 55" W. Projected this line west to the intersection of line between sections 1 and 2. Corner sets N 1° 14' 31" W, 2688.91 from section corners 1, 2, 11 and 12 and S 1° 14' 31" E, 2001.24 of section corners 1, 2, 35-12 and 35, 36 36-12.

Description of monument and accessories I established to perpetuate the original location of this corner.

Drove a surveyor's spike in west lane of county trunk S for true corner.  
Set a 2-1/2" Berntsen A-1 Federal Monument 28' west for witness corner.

Monument projects 12" above ground - cap stamped:

Marked NBT's to true corner:

Sugar 10" N86°E 46.95 feet, scribed 1/4 BT.

Sugar 7" S50°E 51.60 feet, scribed 1/4 BT.

Power Pole, 3512 - 1 W6 N17°E 99.49.

T35N R12E

1/4 2+1 W.C.

S498 - 1979

E - 28 ft.

Dated at Rhineland, Wis., this 16th day of May, 19 80

Signature Philip T. Hansen Title Registered Land Surveyor Registration No. S-498  
(County Surveyor, Registered Land Surveyor, or other duly authorized official)

Office of Register of Deeds, County of Forest, I hereby certify that the within  
instrument was filed in this office for record on the 2nd day of June, 19 80  
at 8:30 o'clock A. M.

Eugene J. Stutzman  
(Register of Deeds)

By \_\_\_\_\_ Deputy

DOCUMENT NO. **117999**

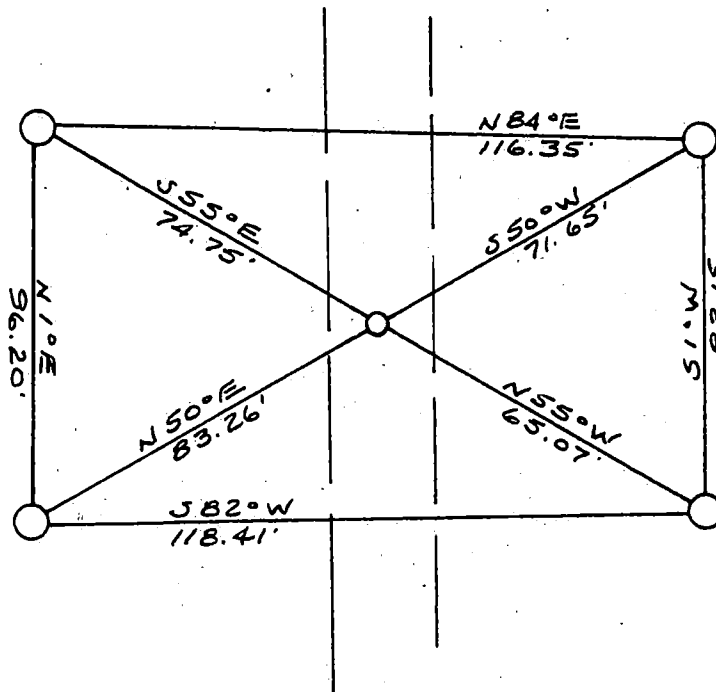
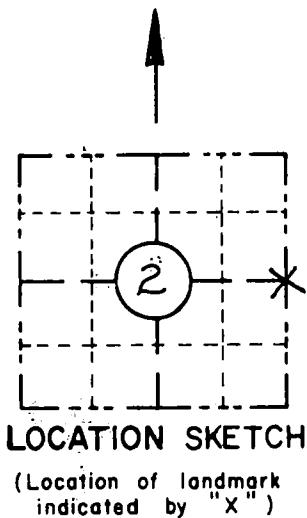
ORIGINAL ON FILE IN CO CLERK'S OFFICE  
COPY HERE FOR REFERENCE

RECORD AND CERTIFICATION OF U.S.  
PUBLIC LAND SURVEY CONTROL STATION  
E-D-716-72

State of Wisconsin / Department of Transportation

District 7	Project I. D. 9339-06-70	Located by R.B. JOHNSON - SURVEY CREW CHIEF			
Corner E - 1/4	2 SECTION	Township 35 N	Range (E,W) 12 E	County FOREST	
Wisconsin Coordinates CORNER N/A		East (X)	North (Y)	Elevation (Z)	Zone
Control Station Name		East (X)	North (Y)	Elevation (Z)	Zone
Horizontal — NORTH AMERICAN, 1927			CONTROL DATUM Vertical — MEAN SEA LEVEL, 1929 ADJUSTMENT		
Horizontal — Order			SURVEY CONTROL Vertical — Order		

SKETCH



I hereby certify that on the 4<sup>TH</sup> day of MAY  
1993, that I did locate the above corner which was evidenced  
by R.R. SPIKE

; I further certify that to perpetuate  
the location of such corner I did, at the exact location  
thereof, place a permanent marker consisting of NONE

; I further certify that I did  
establish 4 references or witness monuments consisting  
of 5/8" x 24" RE-BARS WITH RED PLASTIC  
WDOT CAPS

located as shown above:

SEAL

Signature Registered Land Surveyor	Registration No. S--	Title
------------------------------------	-------------------------	-------

43512022000

CORNER  
EAST 1/4  
SECTION  
2  
TOWN  
35 N  
RANGE  
12 E  
C-21

# CERTIFIED LAND CORNER RESTORATION

D-1

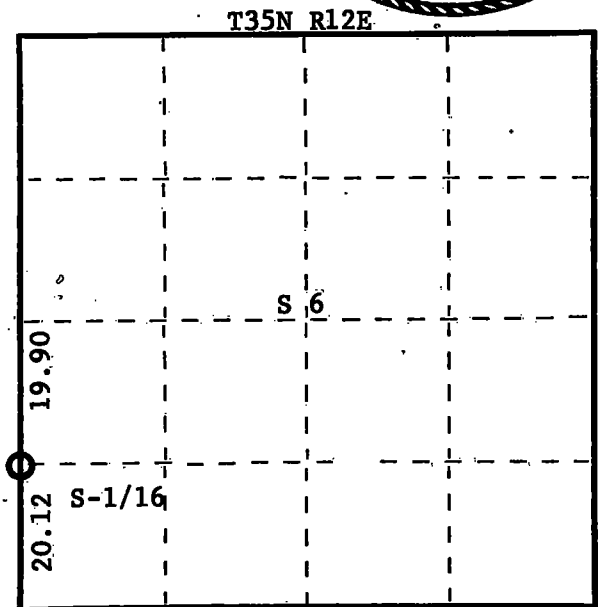

Index No.

**D 1**

State of Wisconsin }  
County of Forest } ss.

I Philip T. Hansen, do hereby  
certify that on the 11th day  
of August, 19 75, I found  
evidence of the S-1/16  
corner of Sections 1 and 6  
Township 35, North, Range  
11 and 12 East, Fourth Principal Meridian,  
as described hereon; and that from this evidence  
I established a new monument and accessories  
as described hereon to perpetuate the original  
location of this corner.

Resident witnesses:



○ = Corner monument restored.

## History of original corner establishment:

Corner recovered by H.C. Lawrence, Registered Land Surveyor, in 1946. Recovered wood post in fence line scribed 1/8-1/8, origin unknown. Distance north of SE Corner Section 1 is 20.12 chains. No BT's were found.

## Description of corner evidence found:

Recovered cedar stake badly decayed, but scribe marks 1/8 found visible on two sides sitting in the N-S fence line. Recovered old point in ground 1 link south of the fence corner.

## Description of monument and accessories I established to perpetuate the original location of this corner.

Replaced old point with 1-1/2" OD iron pipe w/2" brass cap stamped -

NBT's marked: Sugar 10" S80°W 52.2 links-scribed 1/16 BT  
Basswood 10" N25°E 30.1 links-scribed 1/16 BT

S498  
T35N  
R 11 S1 S6 12 R  
E S-1/16 E  
CPI-1975

Dated at Rhineland, Wis., this 5th day of September, 19 75

Signature Philip T. Hansen Title Registered Land Surveyor Registration No. S-498  
(County Surveyor, Registered Land Surveyor, or other duly authorized official)

Office of Register of Deeds, County of Forest, I hereby certify that the within  
instrument was filed in this office for record on the 6th day of October, 19 75  
at 1:00 o'clock P. M.

Eugene Stutzman  
(Register of Deeds)

By \_\_\_\_\_ Deputy

DOCUMENT NUMBER **107919**

FORM 985 H. C. MILLER CO., MILWAUKEE

435 11 01 1000

CERTIFIED LAND CORNER RESTORATION

Index No. D-5

State of Wisconsin }  
County of Forest } ss.

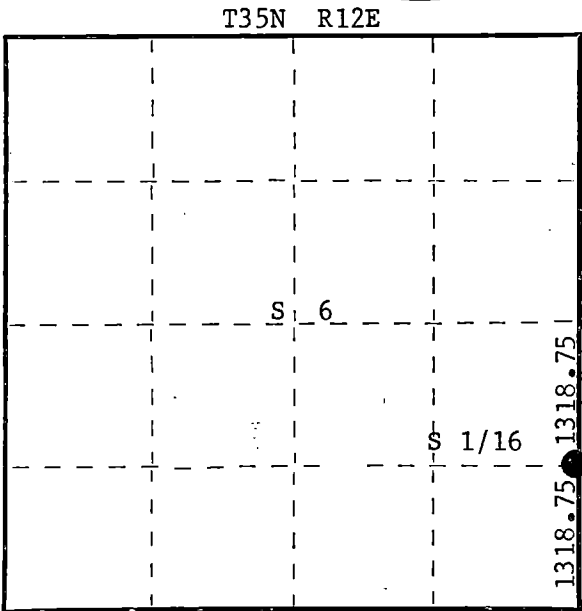

I Philip T. Hansen, do hereby  
certify that on the 14th day  
of October, 19 76, I ~~found~~  
established ~~evidence of the~~ S 1/16  
corner of Section 5 & 6  
Township 35, North, Range  
12 East, Fourth Principal Meridian,  
as described hereon; and that from this evidence  
I established a new monument and accessories  
as described hereon to perpetuate the original  
location of this corner.

Resident witnesses:

Glen Barker

Jim Claflin

Herb Wagoner



○ = Corner monument restored.

History of original corner establishment:  
No records of any previous survey available.

Description of corner evidence found:  
No evidence of Corner recovered. Found old fence line due east.  
Corner established by computed distance by traverse between Section Corner 5, 6, 7 and 8  
north along section line road 2637.5 ft. to 1/4 corner, Section 5 & 6. Set Corner at  
1318.75 ft. equidistant.

Description of monument and accessories I established to perpetuate the original location of this corner.  
Set RR spike in Section Line road for true corner. Set 1½" iron pipe with 2" brass cap for  
witness corner 50 links east. Cap stamped:  
Monument projects 18" above ground.  
Marked NBTs - Maple 7" S68°E, 112.6 links, scribed 1/16 BT.  
Maple 6" S58°E, 97.7 links, scribed 1/16 BT.  
Measurements and bearings made to true corner.

S498  
T35N R12E  
S 1/16 S6/S5  
W - 50 lks.  
CPI-1976

Dated at Rhineland, Wis., this 2nd day of November, 19 76.

Signature Philip T. Hansen Title Registered Land Surveyor Registration No. S-498  
(County Surveyor, Registered Land Surveyor, or other duly authorized official)

Office of Register of Deeds, County of Forest, I hereby certify that the within  
instrument was filed in this office for record on the 9th day of November, 19 76  
at 3:45 o'clock P. M.

Eugene Stutzman  
(Register of Deeds)  
By \_\_\_\_\_ Deputy

DOCUMENT NUMBER **110500**

FORM 985  
Wisconsin Planning & Surveying Co.  
Milwaukee, Wisconsin

43512061000

CERTIFIED LAND CORNER RESTORATION

Index No. **D-7**

FORM 985 M. C. MILLER CO., MILWAUKEE

State of Wisconsin }  
County of Forest } ss.

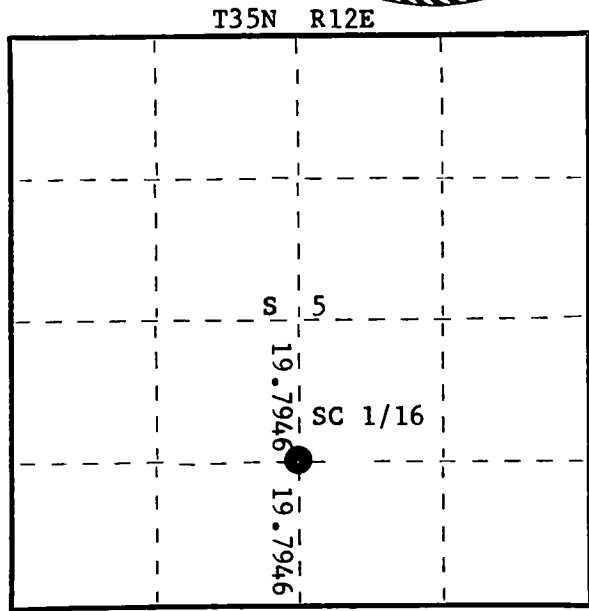

I Philip T. Hansen, do hereby  
certify that on the 17th day  
of July, 1977, I found  
established ~~by the~~ SC 1/16  
corner of Section 5  
Township 35, North, Range  
12 East, Fourth Principal Meridian,  
as described hereon; and that from this evidence  
I established a new monument and accessories  
as described hereon to perpetuate the original  
location of this corner.

Resident witnesses:

Glen Barker

Jim Claflin

Herb Wagoner



○ = Corner monument restored.

History of original corner establishment:

Corner established by subdivision from traverse computations. Ran traverse from previously established 1/4 corners to establish C 1/4 corner. Set SC 1/16 at 19.7946 chains S 2° 03' 38" E intermediate between C 1/4 and S 1/4 corner.

Description of corner evidence found:

No evidence of any corner set by previous survey.

Description of monument and accessories I established to perpetuate the original location of this corner.

Set 1 1/2" iron pipe with 2" brass cap, stamped:  
Monument projects 2" above ground.  
Marked NBTs - Sugar 6" N78°W, 44.3 links, scribed 1/16 BT.  
Sugar 10" N38°E, 39 links, scribed 1/16 BT.

S498  
T35N R12E  
SC 1/16 S + 5  
CPI-1977

Dated at Rhineland, Wis., this 21st day of July, 1977

Signature Philip T. Hansen Title Registered Land Surveyor Registration No. S-498  
(County Surveyor, Registered Land Surveyor, or other duly authorized official)

Office of Register of Deeds, County of Forest, I hereby certify that the within  
instrument was filed in this office for record on the 9th day of August, 1977.  
at 11:45 o'clock A. M.

Eugene Stutzman  
(Register of Deeds)  
By \_\_\_\_\_ Deputy

DOCUMENT NUMBER  
**112062**

43512051020

# CERTIFIED LAND CORNER RESTORATION

Index No. **D-8**


State of Wisconsin }  
County of Forest } ss.

I, Philip T. Hansen, do hereby  
certify that on the 15th day  
of July, 1977, I found  
evidence of the SE 1/16  
corner of Section 5  
Township 35, North, Range  
12 East, Fourth Principal Meridian,  
as described hereon; and that from this evidence  
I established a new monument and accessories  
as described hereon to perpetuate the original  
location of this corner.

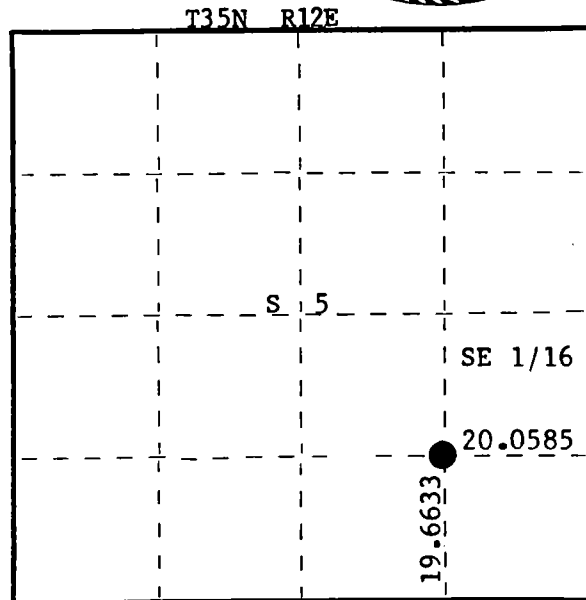
Resident witnesses:

Glen Barker  
Jim Clafin  
Herb Wagoner

Phil Hansen



FORM 985 H. C. MILLER CO., MILWAUKEE



○ = Corner monument restored.

History of original corner establishment:

Corner established by subdivision from traverse computation. Ran traverse from SC 1/16 to point N 88° 10' 41" E a distance of 20.0585 chains to set SE 1/16 corner at intersection of N-S and E-W 1/4 lines of SE 1/4.

Description of corner evidence found:

No evidence of any corner previously established. Found old blazes on line immediately north of line.

Description of monument and accessories I established to perpetuate the original location of this corner.

Set 1½" iron pipe with 2" brass cap, stamped:

Monument projects 2' above ground.

Marked NBTs - Sugar 6" S47°W, 32.9 links.

Sugar 7" S37°E, 18.2 links, scribed 1/16 BT.

Corner sets just west of NW edge of old clearing.

S498  
T35N R12E  
SE 1/16 S + 5  
CPI-1977

Dated at Rhineland, Wis., this 21st day of July, 1977

Signature Philip T. Hansen Title Registered Land Surveyor Registration No. S-498  
(County Surveyor, Registered Land Surveyor, or other duly authorized official)

Office of Register of Deeds, County of Forest, I hereby certify that the within  
instrument was filed in this office for record on the 9th day of August, 1977  
at 11:45 o'clock A. M.

(Register of Deeds)

By \_\_\_\_\_ Deputy

DOCUMENT NUMBER  
**112061**

43512051010

# CERTIFIED LAND CORNER RESTORATION

Index No. D-9

State of Wisconsin }  
County of Forest } ss.

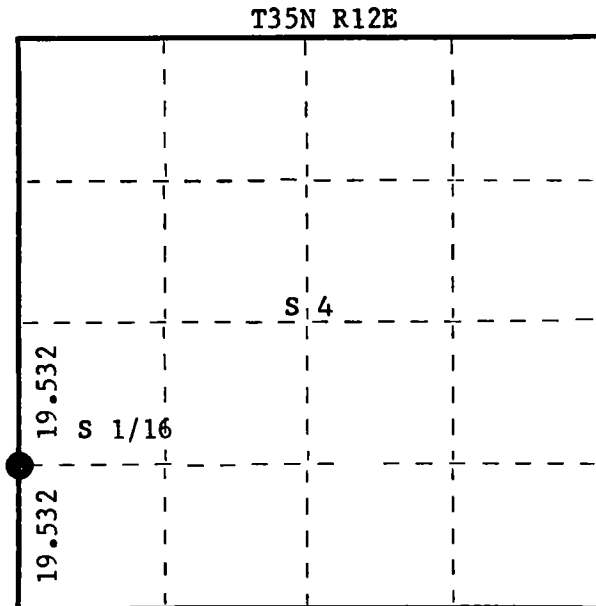
I Philip T. Hansen, do hereby  
certify that on the 24th day  
of May, 1977, I ~~found~~  
established ~~the~~ S. 1/16  
corner of Section 4 & 5  
Township 35, North, Range  
12 East, Fourth Principal Meridian,  
as described hereon; and that from this evidence  
I established a new monument and accessories  
as described hereon to perpetuate the original  
location of this corner.

Resident witnesses:

Glen Barker

Jim Claflin

Herb Wagoner



○ = Corner monument restored.

History of original corner establishment:  
No records on file of any previous survey.

Description of corner evidence found:

No evidence of any corner or witness monuments found after intensive search.  
Corner established by proportionate measurement, ran traverse north from Section Corner 4, 5,  
8 and 9 to Section Corner 32, 33, 4 and 5. Computed distance 4805.92 ft.  
Established 1/4 corner at 39.0648 chains north on bearing N 2° 33' 52" W. Set S 1/16  
corner at 19.532 chains intermediate.

Description of monument and accessories I established to perpetuate the original location of this corner.

Set 1½" iron pipe with 2" brass cap at 19.532 chains equidistant. Cap stamped:  
Monument projects 18" above ground.  
Marked NBTs - Sugar 9" S39°E, 19.9 links, scribed 1/16 BT.  
Sugar 8" N24°E, 33 links, scribed 1/16 BT.

S498  
T35N R12E  
S 1/16 S5 + S4  
CPI-1977

Dated at Rhineland, Wis., this 31st day of May, 1977.

Signature Philip T. Hansen Title Registered Land Surveyor Registration No. S-498  
(County Surveyor, Registered Land Surveyor, or other duly authorized official)

Office of Register of Deeds, County of Forest, I hereby certify that the within  
instrument was filed in this office for record on the 6th day of July, 1977  
at 3:30 o'clock P. M.

Eugene Staszny  
(Register of Deeds)  
By \_\_\_\_\_ Deputy

DOCUMENT NUMBER  
**111813**



CERTIFIED LAND CORNER RESTORATION

Index No. D-13

State of Wisconsin } ss.  
County of Forest


I Philip T. Hansen, do hereby  
certify that on the 28th day  
of January, 19 77, I ~~found~~  
~~re-established~~ re-established the S 1/16  
corner of Section 3 and 4  
Township 35, North, Range  
12 East, Fourth Principal Meridian,  
as described hereon; and that from this evidence  
I established a new monument and accessories  
as described hereon to perpetuate the original  
location of this corner.

Resident witnesses:

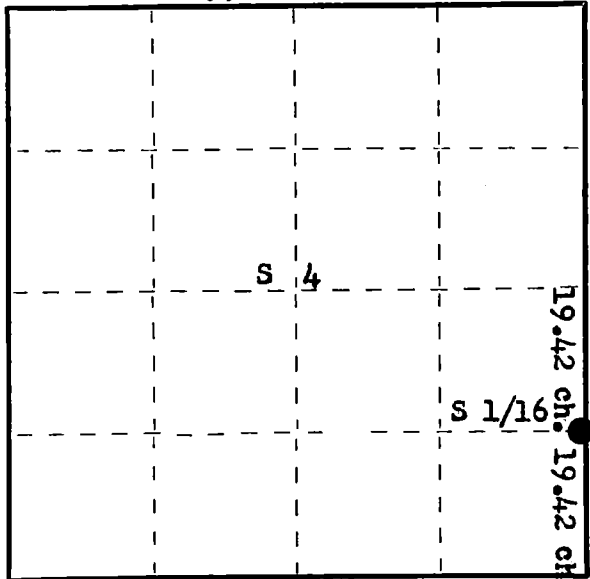
Glen Barker

Jim Claflin

Herb Wagoner



T35N R12E



○ = Corner monument restored.

History of original corner establishment:  
**No records of any previous corner established.**

Description of corner evidence found:

Ran traverse between re-established Section Corner 33, 34, 4 and 3 to re-established Section Corner 3, 4, 9 & 10 to re-established Section Corner. Computed distance 72.39 chains as compared to 74.55 chains, original distance. Computed bearing S 3° 04' 01" W. Set 1/4 corner at proportionate distance at 38.84 chains N 03° 04' 01" W. Set S 1/16 corner at 19.42 chains equidistant.

Description of monument and accessories I established to perpetuate the original location of this corner.

Set 1 1/2" x 12" iron pipe, flush with ground on the west side of Walnut Hill Road for true corner.  
Set a 1 1/2" iron pipe with 2" brass cap, 50 links west for Witness Corner, projecting 2' above ground. Cap stamped:  
NBTs - Sugar 8" N39°W 81.8 links.  
Sugar 8" S56°W 82 links, scribed 1/16 BT.  
Measurements and bearings made to true corner.

S498  
T35N R12E  
S 1/16 4 1/2  
E-50 links  
CPI - 1977

Dated at Rhineland, Wis., this 5th day of April, 1977

Signature Philip T. Hansen Title Registered Land Surveyor Registration No. S-498  
(County Surveyor, Registered Land Surveyor, or other duly authorized official)

Office of Register of Deeds, County of Forest, I hereby certify that the within instrument was filed in this office for record on the 5th day of May, 1977 at 4:00 o'clock P. M.

Eugene Staszny  
(Register of Deeds)  
By \_\_\_\_\_ Deputy

DOCUMENT NUMBER  
**111363**

FORM 985 H. C. MILLER CO., MILWAUKEE

43512041000

CERTIFIED LAND CORNER RESTORATION

Index No. D-15


State of Wisconsin }  
County of Forest } ss.

I Philip T. Hansen, do hereby  
certify that on the 14th day  
of October, 1977, I ~~found~~  
established SC 1/16  
corner of Section 3  
Township 35, North, Range  
12 East, Fourth Principal Meridian,  
as described hereon; and that from this evidence  
I established a new monument and accessories  
as described hereon to perpetuate the original  
location of this corner.

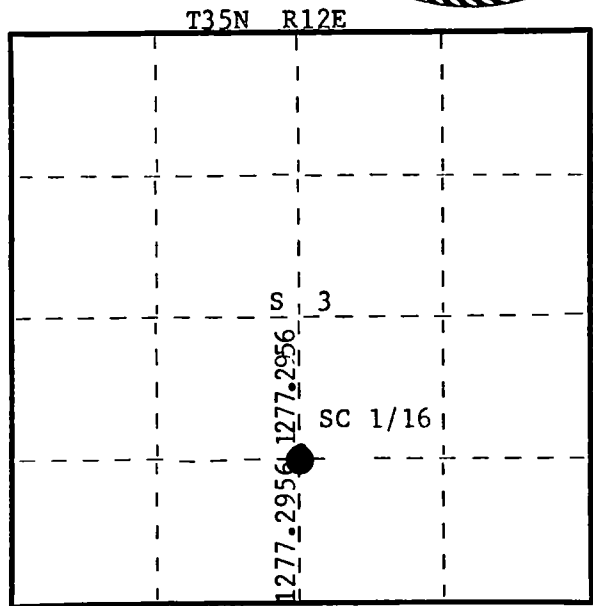
Resident witnesses:

Glen Barker

Herb Wagoner



FORM 985 H. C. MILLER CO., MILWAUKEE



○ = Corner monument restored.

History of original corner establishment:

No records of any previous survey.

Description of corner evidence found:

No evidence of any corner recovered.

Corner established by traverse and computation, subdivision of section.  
From previously established C 1/4 corner and S 1/4 corner set SC 1/16 at  
1277.2956 ft. intermediate at bearing S2° 55' 17" E.

Description of monument and accessories I established to perpetuate the original location of this corner.

Set 1½" x 18" iron pipe, 2 ft. east of centerline of Westimeyer Road for true  
corner, 4" below surface.

Set 1½" iron pipe with 2" brass cap 45 links east for witness corner. Monument  
projects 24" above ground. Cap stamped:

Marked NBTs from true corner:

Sugar 8" N52°W, 71.8 links, scribed 1/16 BT.

Sugar 6" S65°W, 51.9 links, scribed 1/16 BT.

S498  
T35N R12E  
SC 1/16 S<sup>3</sup> W.C.  
W 45 lks.  
1977

Dated at Rhineland, Wis., this 17th day of October, 1977

Signature Philip T. Hansen Title Registered Land Surveyor Registration No. S-498  
(County Surveyor, Registered Land Surveyor, or other duly authorized official)

Office of Register of Deeds, County of Forest, I hereby certify that the within  
instrument was filed in this office for record on the 20th day of October, 1977  
at 4:20 o'clock P. M.

DOCUMENT NUMBER **112606**

EUGENE STATEZNY

(Register of Deeds)

By Eileen Schmidt Deputy

43512031020

# CERTIFIED LAND CORNER RESTORATION

Index No. D-17

State of Wisconsin }  
County of Forest } ss.

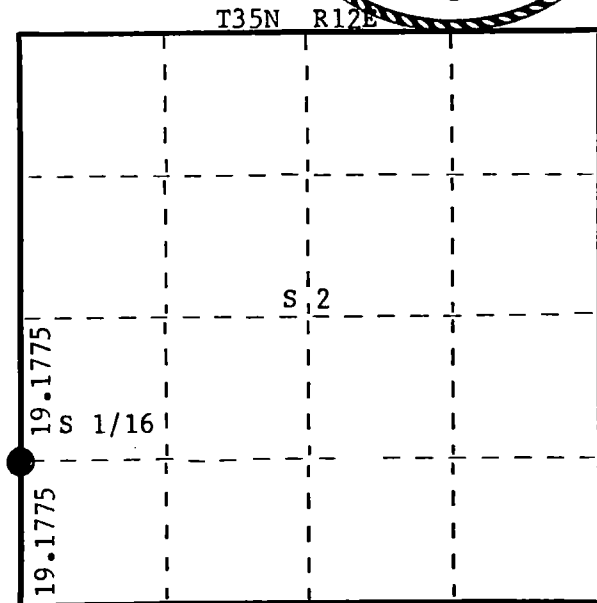

I Philip T. Hansen, do hereby  
certify that on the 12th day  
of October, 1977, I ~~found~~  
established evidence of the S 1/16  
corner of Section 2 & 3  
Township 35, North, Range  
12 East, Fourth Principal Meridian,  
as described hereon; and that from this evidence  
I established a new monument and accessories  
as described hereon to perpetuate the original  
location of this corner.

Resident witnesses:

Glen Barker

Jim Claflin

Herb Wagoner



○ = Corner monument restored.

History of original corner establishment:

No records of any previous survey.

Description of corner evidence found:

No evidence of any corner recovered.

Corner established by proportional measurement, from previously established 1/4 corner and computed distance to section corner, Sec. 2, 3, 10 & 11 at bearing S 2° 31' 04" E. Set S 1/16 corner at 1265.71335 ft. (19.1775 chains) intermediate.

Description of monument and accessories I established to perpetuate the original location of this corner.

Set 1½" iron pipe with 2" brass cap projecting 28" above ground. Cap stamped:

Marked NBTs - Sugar 9" S20°W, 65.15 links.

Sugar 7" N52°E, 52.88 links, scribed 1/16 BT.

S498  
T35N R12E  
S 1/16 3+2  
CPI-1977

Dated at Rhineland, Wis., this 17th day of October, 1977.

Signature Philip T. Hansen Title Registered Land Surveyor Registration No. S-498  
(County Surveyor, Registered Land Surveyor, or other duly authorized official)

Office of Register of Deeds, County of Forest, I hereby certify that the within  
instrument was filed in this office for record on the 20th day of October, 1977.  
at 4:20 o'clock P.M.

EUGENE STATEZNY  
(Register of Deeds)

DOCUMENT NUMBER **112607**

By Eileen Schmidt Deputy

CERTIFIED LAND CORNER RESTORATION

Index No. D-20

State of Wisconsin }  
County of Forest } ss.


I Philip T. Hansen, do hereby  
certify that on the 18th day  
of October, 19 79, I ~~found~~  
established the SE 1/16  
corner of Section 2  
Township 35, North, Range  
12 East, Fourth Principal Meridian,  
as described hereon; and that from this evidence  
I established a new monument and accessories  
as described hereon to perpetuate the original  
location of this corner.

Resident witnesses:

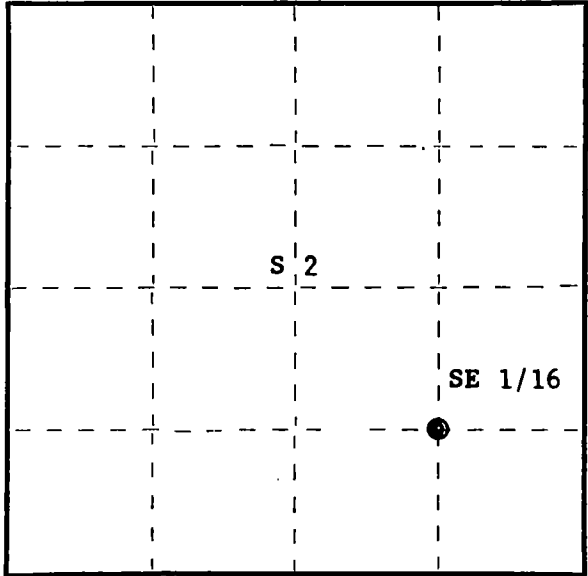
Glen Barker

Jim Claflin

Herb Wagoner



T35N R12E



○ = Corner monument restored.

History of original corner establishment:

No records of any previous surveys.

Description of corner evidence found:

No evidence of any corner recovered.

Corner established by traverse and computation. Computed bearing and distance from  
E 1/16 between sections 2 and 11 and the EC 1/16 section 2 is N 1° 38' 24" W  
2642.11 feet. Computed location of SE 1/16 is S 1° 38' 24" E, 1321.05 feet of EC 1/16.

Description of monument and accessories I established to perpetuate the original location of this corner.

Set a 1-1/2" iron pipe with 2" brass cap projecting 18" - stamped:

Marked NBT's -

Sugar 6" S42°E 26.35 feet, scribed 1/16 BT.

Sugar 7" S62°W 14.90 feet, scribed 1/16 BT.

S498  
T35N R12E  
SE 1/16 <sup>S</sup>+<sup>2</sup>  
CPI-1979

Dated at Rhineland, Wis., this 19th day of May, 19 80.

Signature Philip T. Hansen Title Registered Land Surveyor Registration No. S-498  
(County Surveyor, Registered Land Surveyor, or other duly authorized official)

Office of Register of Deeds, County of Forest, I hereby certify that the within  
instrument was filed in this office for record on the 2nd day of June, 19 80.  
at 8:30 o'clock A. M.

Eugene Stutzman  
(Register of Deeds)  
By \_\_\_\_\_ Deputy

DOCUMENT NO. **118006**

FORM 985 H. C. MILLER CO., MILWAUKEE

43512021010

CERTIFIED LAND CORNER RESTORATION

Index No. D-21


State of Wisconsin }  
County of Forest } ss.

I Philip T. Hansen, do hereby  
certify that on the 14th day  
of May, 19 79, I ~~found~~  
established ~~the~~ S. 1/16  
corner of Section 1 and 2  
Township 35, North, Range  
12 East, Fourth Principal Meridian,  
as described hereon; and that from this evidence  
I established a new monument and accessories  
as described hereon to perpetuate the original  
location of this corner.

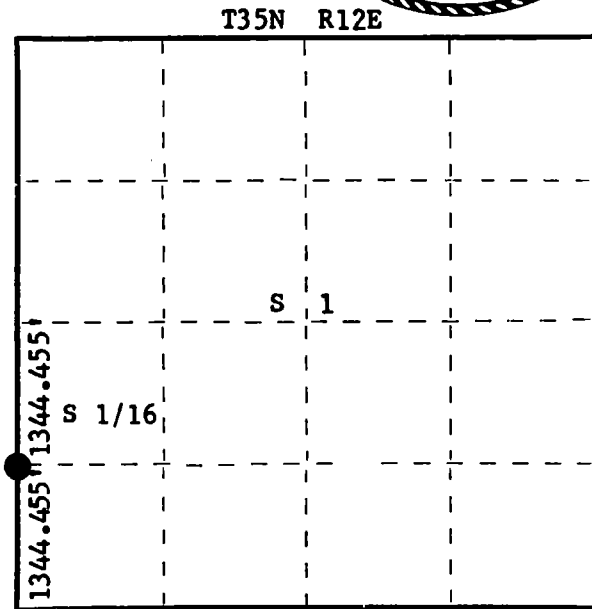
Resident witnesses:

Glen Barker

Jim Claflin



FORM 985



○ = Corner monument restored.

History of original corner establishment:

No records of any previous survey.

Description of corner evidence found:

No evidence of any corner recovered.

Corner established by traverse and computations. Ran traverse from section corner 1, 2, 11 and 12 to quarter corner between section 1 and 2. Computed distance is 2688.91 feet at bearing S 1° 14' 31' E.

Set S 1/16 corner at 1344.455 feet intermediate.

Description of monument and accessories I established to perpetuate the original location of this corner.

Set a 1-1/2" iron pipe with 2" brass cap, projecting 24", cap stamped:

Marked NBT's -

Sugar 9" S10°W 20.09', scribed 1/16 BT.

Sugar 5" S54°E, 24.21', scribed 1/16 BT.

Corner sets at the intersection of an old fence running east and south.

S498  
T35N R12E  
S 1/16 2+1  
1979

Dated at Rhineland, Wis., this 21st day of May, 19 79.

Signature Philip T. Hansen Title Registered Land Surveyor Registration No. S-498  
(County Surveyor, Registered Land Surveyor, or other duly authorized official)

Office of Register of Deeds, County of Forest, I hereby certify that the within  
instrument was filed in this office for record on the 13th day of November, 19 79  
at 8:30 o'clock A. M.

Engineer Stetson  
(Register of Deeds)  
By \_\_\_\_\_ Deputy

DOCUMENT NO. **117073**

00012021554


# CERTIFIED LAND CORNER RESTORATION

Index No. **E 1**

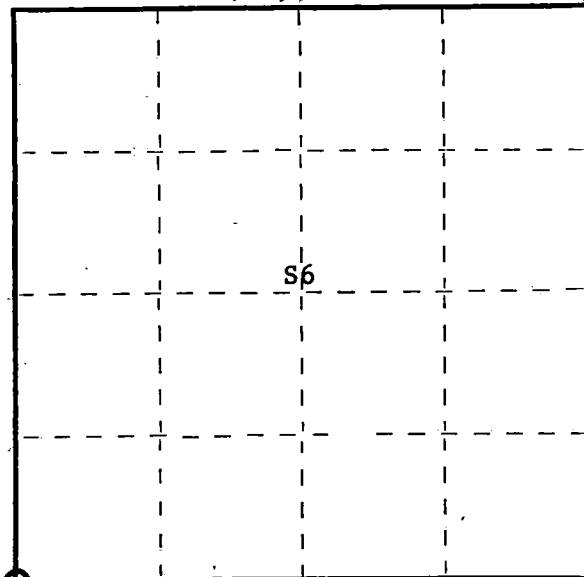
State of Wisconsin }  
County of Forest } ss.

I Philip T. Hansen, do hereby  
certify that on the 15th day  
of May, 19 75, I found  
evidence of the Section Corner  
corner of S1, S6, S7, S12  
Township 35, North, Range  
11 and 12 East Fourth Principal Meridian,  
as described hereon; and that from this evidence  
I established a new monument and accessories  
as described hereon to perpetuate the original  
location of this corner.

Resident witnesses:



T35N, R12E



○ = Corner monument restored.

History of original corner establishment:

Original corner established by Hiram A. Fellows, Gov. Deputy Surveyor, in 1859 from  
which birch 10" bears S60°W 14 links, sugar 6" bears N37°W 12 links, birch 10" bears  
N25°E 12 links.

Corner restored by H.C. Lawrence, Registered Land Surveyor, in 1957 during his  
retracement survey. Set iron pin, buried in road at intersection of N-S and  
E-W highways.

Description of corner evidence found:

Recovered iron pin, buried in road at intersection of N-S and E-W highways.

No. BT's found.

Description of monument and accessories I established to perpetuate the original location of this corner.

Set 2½" iron pipe with brass cap stamped as W.C.

The witness corner bears North, 35 links.

NBT - Line pole N10°E 34.5 links #3511 - 1R1  
Sign post (Pitts) S40°E 57 links  
Bearings and distance taken to true corner.

S498  
T35N

R11E  $\frac{1}{12}$  R12E  
CPI-1975  
W.C. 35 links

DOCUMENT NUMBER **107641**

Dated at Rhineland, Wis., this 3rd day of June, 19 75.

Signature Philip T. Hansen Title Registered Land Surveyor Registration No. S-498  
(County Surveyor, Registered Land Surveyor, or other duly authorized official)

Office of Register of Deeds, County of Forest, I hereby certify that the within  
instrument was filed in this office for record on the 20th day of August, 19 75  
at 4:00 o'clock P. M.

Eugene Stetson  
(Register of Deeds)  
By \_\_\_\_\_ Deputy

43511010000

# CERTIFIED LAND CORNER RESTORATION

Index No. E-5

State of Wisconsin }  
County of Forest } ss.

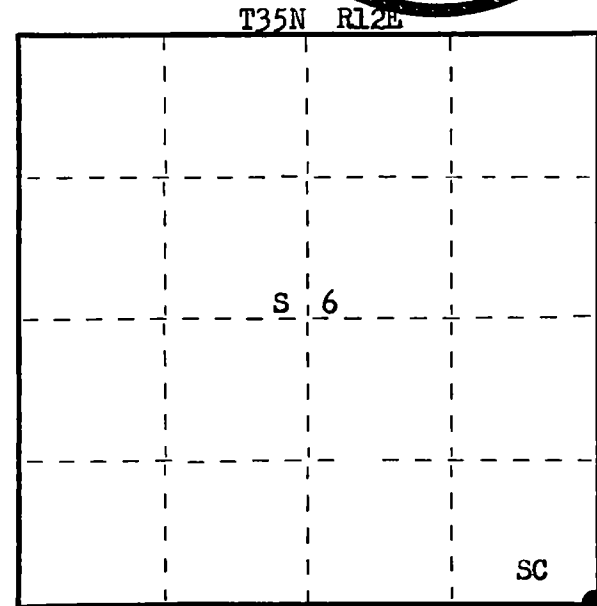

I, Philip T. Hansen, do hereby  
certify that on the 14th day  
of May, 1976, I found  
evidence of the Section  
corner of S 5, 6, 7, 8  
Township 35, North, Range  
12 East, Fourth Principal Meridian,  
as described hereon; and that from this evidence  
I established a new monument and accessories  
as described hereon to perpetuate the original  
location of this corner.

Resident witnesses:

Glen Barker

Jim Claflin

Herb Wagoner



○ = Corner monument restored.

History of original corner establishment: Original corner established by J.L. Nowlin, Deputy Surveyor, in 1860, from which Elm 12" bears N62°W 10 lks, Elm 15" bears N15°E 20 lks.

No record of any subsequent surveys.

Description of corner evidence found: The Cole road, the centerline of which is the accepted Section N-S between sections 5 and 6 and 7 and 8. The Pitts road has been constructed on the section line between Sections 6 and 7, the intersection of these roads has been the accepted corner by adjacent land owners for years.

Description of monument and accessories I established to perpetuate the original location of this corner.

Set a RR spike at intersection of centerline of Cole road and Pitts road for section corner. This coincides with a fence line east.

Set a 2 1/2" Berntsen A-1 Federal Monument for Witness Corner, East, 85 lks.

Pipe projects 18" above ground. Cap stamped.

NBT - Sugar 8" S61°E 75.7 lks, scribed SC BT.

Sugar 10" S41°W 168.6 lks, scribed SC BT.

Hi Line pole 3512-511 N50°E 47.1 lks.

Bearings and distances to true corner.

W.C. BTs painted blue.

T35N R12E  
Sec. 6 + 5 W.C.  
7 + 8  
W-85 lks. to Cor.  
S498-1976

Dated at Rhineland, Wis., this 24th day of May, 1976.

Signature Philip T. Hansen Title Registered Land Surveyor Registration No. S-498  
(County Surveyor, Registered Land Surveyor, or other duly authorized official)

Office of Register of Deeds, County of Forest, I hereby certify that the within instrument was filed in this office for record on the 9th day of June, 1976.  
at 3:30 o'clock P. M.

Eugene Staszny  
(Register of Deeds)

By \_\_\_\_\_ Deputy

DOCUMENT NUMBER **109394**

# CERTIFIED LAND CORNER RESTORATION

Index No. **E-6**

State of Wisconsin }  
County of Forest } ss.


I, Philip T. Hansen, do hereby  
certify that on the 25th day  
of May, 19 77, I found  
established of the W 1/16  
corner of Section 5 & 8  
Township 35, North, Range  
12 East, Fourth Principal Meridian,  
as described hereon; and that from this evidence  
I established a new monument and accessories  
as described hereon to perpetuate the original  
location of this corner.

Resident witnesses:

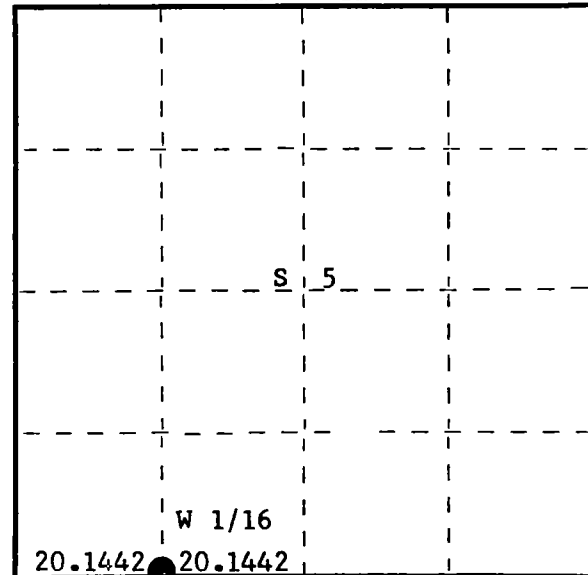
Glen Barker

Jim Claflin

Herb Wagoner



T35N R12E



○ = Corner monument restored.

History of original corner establishment:  
No records on file on any surveys of this corner.

Description of corner evidence found:

No evidence of any corner or reference marks.

Corner established by proportion. Ran traverse from previously established Section Corner 4, 5, 8, 9 to Section Corner 5, 6, 7 & 8, distance 5318.086'. Set 1/4 corner at 40.2885 Chs equidistant and set W 1/16 at 20.1442 chains equidistant.

Description of monument and accessories I established to perpetuate the original location of this corner.

Set 1 1/2" iron pipe with 2" brass cap, stamped:

Monument projects 24" above ground.

Marked NBTs - Sugar 8" N5°W, 20.5 links, scribed 1/16 BT.

Sugar 8" N51°E, 25.6 links, scribed 1/16 BT.

S498  
T35N R12E  
W 1/16  $\frac{S}{8}$   $\frac{5}{8}$   
CPI-1977

Dated at Rhineland, Wis., this 1st day of June, 19 77.

Signature Philip T. Hansen Title Registered Land Surveyor Registration No. S-498  
(County Surveyor, Registered Land Surveyor, or other duly authorized official)

Office of Register of Deeds, County of Forest, I hereby certify that the within  
instrument was filed in this office for record on the 6th day of July, 19 77.  
at 3:30 o'clock P. M.

Eugene Stangor  
(Register of Deeds)  
By \_\_\_\_\_ Deputy

DOCUMENT NUMBER  
**111814**



# CERTIFIED LAND CORNER RESTORATION

Index No. **E-6-7**

State of Wisconsin }  
County of Forest } ss.

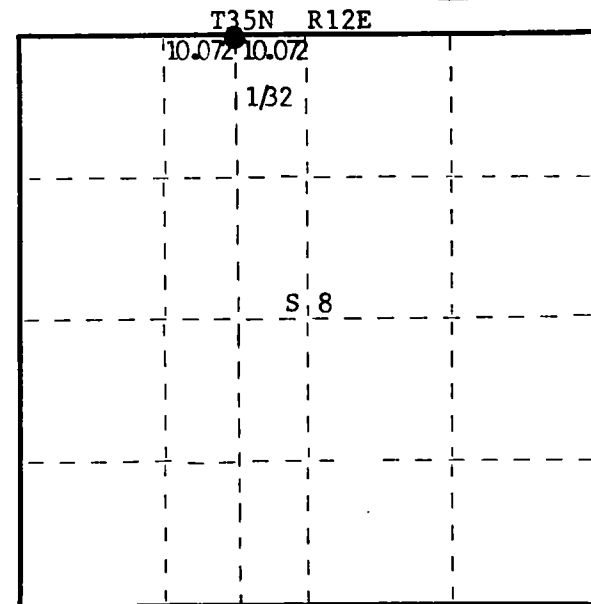

I, Philip T. Hansen, do hereby  
certify that on the 17th day  
of August, 19 77, I ~~found~~  
established ~~evidence of~~ the 1/32 Corner between 1/4 Cor.  
corner of & W 1/16 Section 5/8  
Township 35, North, Range  
12 East, Fourth Principal Meridian,  
as described hereon; and that from this evidence  
I established a new monument and accessories  
as described hereon to perpetuate the original  
location of this corner.

Resident witnesses:

Glen Barker

Jim Claflin

Herb Wagoner



○ = Corner monument restored.

History of original corner establishment:

No record of any previous survey.

Description of corner evidence found:

No evidence of any corner recovered.

Corner established by proportional measurement. Ran traverse between previously  
established 1/4 corner and W 1/16. Computed distance 1329.522 feet at bearing  
N 87° 48' 11" E. Set 1/32 corner at 664.761 feet (10.072 chains) intermediate.

Description of monument and accessories I established to perpetuate the original location of this corner.

Set 1 1/2" iron pipe with 2" brass cap, projecting 24" above ground. Cap stamped:

Marked NBTs - Sugar 10" S14° E, 5.6 links, scribed 1/32 BT.

Sugar 8" N64° W, 19.6 links, scribed 1/32 BT.

S498

T35N R12E

1/32  $\frac{S}{S} \frac{5}{8}$

CPI-1977

Dated at Rhineland, Wis., this 19th day of August, 19 77

Signature Philip T. Hansen Title Registered Land Surveyor Registration No. S-498  
(County Surveyor, Registered Land Surveyor, or other duly authorized official)

Office of Register of Deeds, County of Forest, I hereby certify that the within  
instrument was filed in this office for record on the 22nd day of AUGUST, 19 77  
at 3:30 o'clock P. M.

Eugene Stutzman  
(Register of Deeds)  
By \_\_\_\_\_ Deputy

DOCUMENT NUMBER **112154**

# CERTIFIED LAND CORNER RESTORATION

Index No. E-7

State of Wisconsin }  
County of Forest } ss.

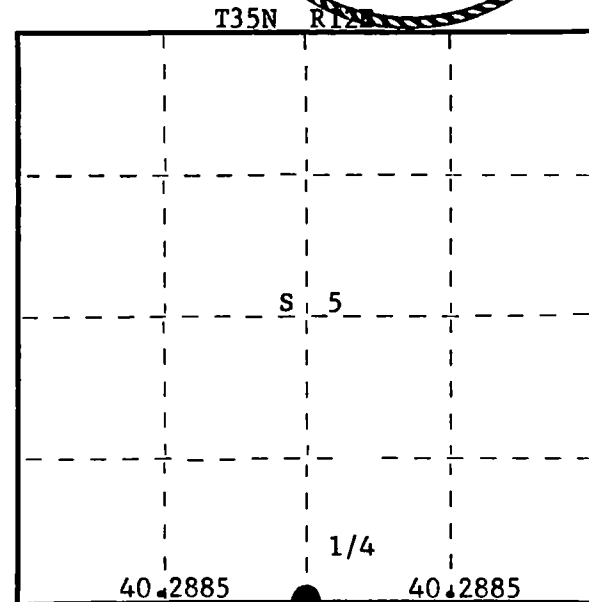

I, Philip T. Hansen, do hereby  
certify that on the 25th day  
of May, 19 77, I ~~found~~  
established the Quarter  
corner of Section 5 & 8  
Township 35, North, Range  
12 East, Fourth Principal Meridian,  
as described hereon; and that from this evidence  
I established a new monument and accessories  
as described hereon to perpetuate the original  
location of this corner.

Resident witnesses:

Glen Barker

Jim Claflin

Herb Wagoner



○ = Corner monument restored.

History of original corner establishment:

Original Corner established by Wm. E. Dougherty, Deputy Surveyor, in 1859, from which  
Birch 15" bears N40°W, 8 links and Birch 10" bears N22°E, 20 links.

No records on any subsequent surveys.

Description of corner evidence found:

No evidence of any corner or witness monuments.

Corner established by proportion, ran traverse from 1/4 corner between Section 4 and 9 - west  
to Section Corner 5, 6, 7 and 8 a distance of 7977.129.

Set Section Corner 4, 5, 8, 9 at 2659.04 ft. Set 1/4 corner at 40.2885 chains, equidistant  
between Section Corner 4, 5, 8, 9 and Section 5, 6, 7 and 8.

Description of monument and accessories I established to perpetuate the original location of this corner.

Set 2 1/2" Berntsen A-1 Federal Monument, aluminum with magnet installed in cap and base.

Cap stamped:

Monument projects 24" above ground.

Marked NBTs - Sugar 7" S1°W, 91.8 links, scribed 1/4 BT.

Sugar 6" N89°E, 41.2 links, scribed 1/4 BT.

Maple 6" N30°E, 47.3 links, scribed 1/4 BT.

S498  
T35N R12E  
1/4  $\frac{S}{8} \frac{5}{8}$   
1977

Dated at Rhineland, Wis., this 31st day of May, 19 77.

Signature Philip T. Hansen Title Registered Land Surveyor Registration No. S-498  
(County Surveyor, Registered Land Surveyor, or other duly authorized official)

Office of Register of Deeds, County of Forest, I hereby certify that the within  
instrument was filed in this office for record on the 6th day of July, 19 77.  
at 3:30 o'clock P. M.

Eugene Stutzman  
(Register of Deeds)

By \_\_\_\_\_ Deputy

DOCUMENT NUMBER

**111815**

# CERTIFIED LAND CORNER RESTORATION

Index No. **E-8**

State of Wisconsin }  
County of Forest } ss.


I, Philip T. Hansen, do hereby  
certify that on the 25th day  
of May, 1977, I ~~was~~  
established E 1/16  
~~corner of~~ Section 5 & 8  
Township 35, North, Range  
12 East, Fourth Principal Meridian,  
as described hereon; and that from this evidence  
I established a new monument and accessories  
as described hereon to perpetuate the original  
location of this corner.

Resident witnesses:

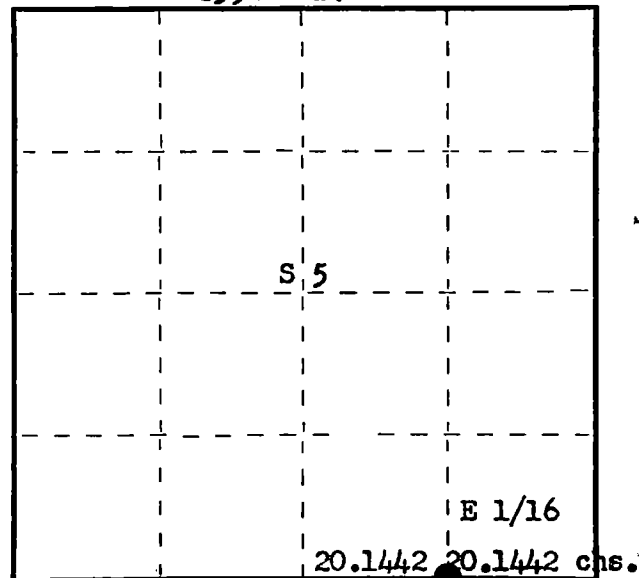
Glen Barker

Jim Claflin

Herb Wagoner



T35N R12E



○ = Corner monument restored.

History of original corner establishment:

No records available on surveys for this corner.

Description of corner evidence found:

Corner established by proportion. Ran traverse from Section Corner 4, 5, 8 & 9 west to Section Corner 5, 6, 7 & 8. Computed distance 5318.086 ft. (80.577 chains). Set 1/4 corner equidistant at 40.2885 chains and set E 1/16 at 20.1442 chains, equidistant, bearing of line S 87° 48' 11" W.

Description of monument and accessories I established to perpetuate the original location of this corner.

Set 1 1/2" iron pipe with 2" brass cap - stamped:

Monument projects 18" above ground.

Marked NBTs - Maple 10" S24°E, 22.2 links, scribed 1/16 BT.

Black Spruce 7" N87°E, 10.1 links, scribed 1/16 BT.

S498  
T35N R12E  
E 1/16 S 5  
S 8  
CPI-1977

Dated at Rhineland, Wis., this 31st day of May, 1977.

Signature Philip T. Hansen Title Registered Land Surveyor Registration No. S-498  
(County Surveyor, Registered Land Surveyor, or other duly authorized official)

Office of Register of Deeds, County of Forest, I hereby certify that the within  
instrument was filed in this office for record on the 6TH day of July, 1977.  
at 3:30 o'clock P. M.

Eugene Staszny  
(Register of Deeds)  
By \_\_\_\_\_ Deputy

DOCUMENT NUMBER  
**111816**

# CERTIFIED LAND CORNER RESTORATION

Index No. E-9

State of Wisconsin }  
County of Forest } ss.

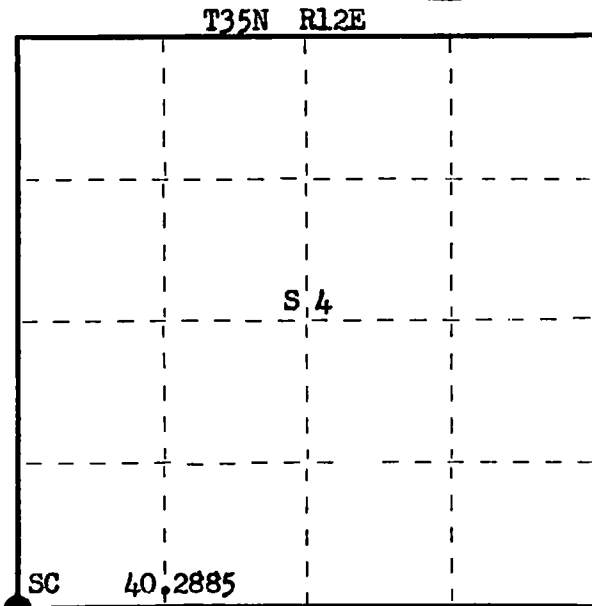

I Philip T. Hansen, do hereby  
certify that on the 23rd day  
of May, 1977, I ~~found~~  
established ~~evidence~~ May  
at the Section  
corner of Sec. 4, 5, 8, 9  
Township 35, North, Range  
12 East, Fourth Principal Meridian,  
as described hereon; and that from this evidence  
I established a new monument and accessories  
as described hereon to perpetuate the original  
location of this corner.

Resident witnesses:

Glen Barker

Jim Claflin

Herb Wagoner



○ = Corner monument restored.

History of original corner establishment:

Original Corner established by Wm. E. Dougherty, Deputy Surveyor, in 1859, from which  
Birch 12" bears N37°E, 4 links and Birch 10" bears N5°W, 20 links.  
No record of any subsequent survey made for this corner.

Description of corner evidence found:

No evidence of any corner or BTs found. Established corner by single proportion from 1/4  
corner between Section 4 and 9 and Section Corner 7, 8, 5 and 6. Ran traverse from  
re-established 1/4 corner to Section Corner. Computed and proportioned distance 40.2885  
chains at S87° 48' 11" W and 80.577 chains N87° 48' 11" E of Section Corner 5, 6, 7 & 8.

Description of monument and accessories I established to perpetuate the original location of this corner.

Set 2 1/2" Berntsen A-1 Federal Monument, aluminum with magnet installed in cap and base.  
Monument projects 12" above ground - cap stamped:

Marked NBTs - Sugar 12" S22°E, 6.2 links, scribed SC BT.  
Sugar 8" S56°W, 33.2 links, scribed SC BT.  
Sugar 7" N52°W, 63 links, scribed SC BT.  
W.Ash 10" N86°E, 63.1 links, scribed SC BT.

T35N R12E  
Sec. 5+4  
8+9  
S498-1977

Dated at Rhineland, Wis., this 31st day of May, 1977.

Signature Philip T. Hansen Title Registered Land Surveyor Registration No. S-498  
(County Surveyor, Registered Land Surveyor, or other duly authorized official)

Office of Register of Deeds, County of Forest, I hereby certify that the within  
instrument was filed in this office for record on the 6th day of July, 1977  
at 3:30 o'clock P. M.

Eugene Staszny  
(Register of Deeds)

By \_\_\_\_\_ Deputy

DOCUMENT NUMBER  
**111817**

# CERTIFIED LAND CORNER RESTORATION

Index No. E-10

State of Wisconsin }  
County of Forest } ss.

I Philip T. Hansen, do hereby  
certify that on the 23rd day  
of May, 1977, I ~~re-established~~  
established W 1/16  
~~corner of~~ 4 & 9  
corner of 35  
Township 12 East, North, Range  
12 East, Fourth Principal Meridian,  
as described hereon; and that from this evidence  
I established a new monument and accessories  
as described hereon to perpetuate the original  
location of this corner.

Resident witnesses:

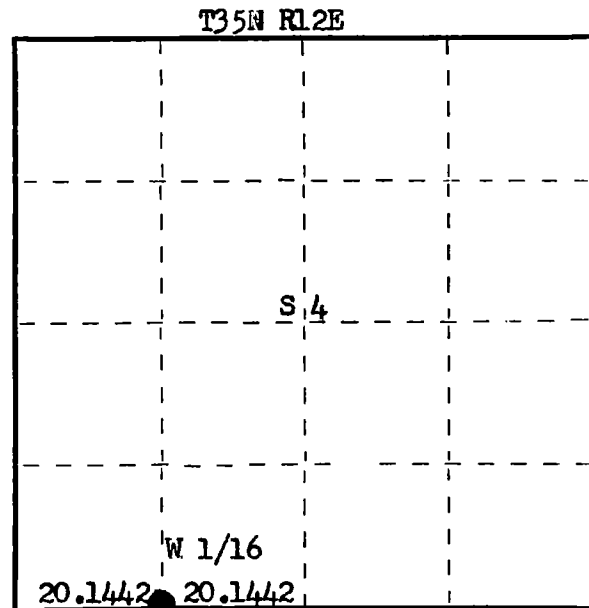
Glen Barker

Jim Claflin

Herb Wagoner



FORM 985



○ = Corner monument restored.

History of original corner establishment:  
No records on file on this corner.

Description of corner evidence found:

No evidence found on this corner.

Established Corner by single proportion, ran traverse from recovered 1/4 corner between Section 4 and 9 and re-established corner, Section 4, 5, 8 and 9. Computed distance 40.2885, at bearing S87° 48' 11" west. Set W 1/16 corner at 20.1442 chains intermediate.

Description of monument and accessories I established to perpetuate the original location of this corner.

Set 1 1/2" iron pipe with 2" brass cap, stamped:

Monument projects 24" above ground.

Marked NBTs - Sugar 7" S75°E, 51.1 links, scribed 1/16 BT.

Sugar 10" S6°W, 88.3 links, scribed 1/16 BT.

S498  
T38N R12E  
W 1/16 S 4  
S 9  
CPI-1977

Dated at Rhinolander, Wis., this 31st day of May, 1977

Signature Philip T. Hansen Title Registered Land Surveyor Registration No. S-498  
(County Surveyor, Registered Land Surveyor, or other duly authorized official)

Office of Register of Deeds, County of Forest, I hereby certify that the within  
instrument was filed in this office for record on the 6TH day of July, 1977  
at 3:30 o'clock P. M.

Eugene Stutzman  
(Register of Deeds)

By \_\_\_\_\_ Deputy

DOCUMENT NUMBER  
**111818**

43512040030

# CERTIFIED LAND CORNER RESTORATION

Index No. E-11

State of Wisconsin }  
County of Forest } ss.

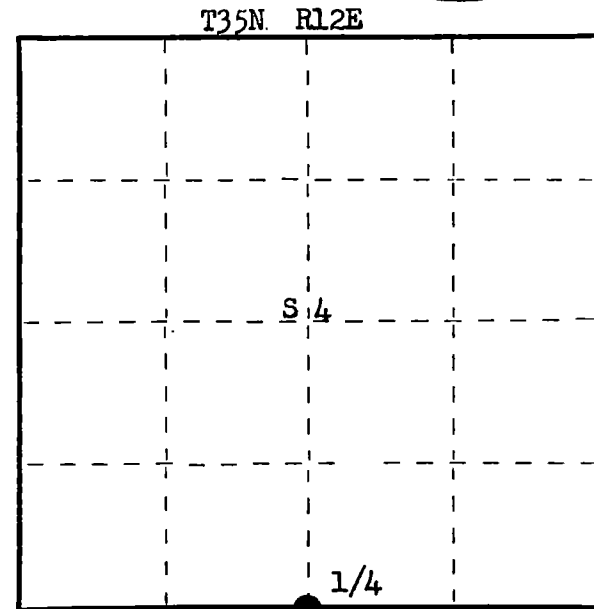

I Philip T. Hansen, do hereby  
certify that on the 30th day  
of April, 19 76, I found  
evidence of the Quarter  
corner of Sec. 4 and 9  
Township 35, North, Range  
12, Fourth Principal Meridian,  
as described hereon; and that from this evidence  
I established a new monument and accessories  
as described hereon to perpetuate the original  
location of this corner.

Resident witnesses:

Glen Barker

Jim Claflin

Herb Wagoner



○ = Corner monument restored.

History of original corner establishment: Original corner established by James L. Nowlin, Deputy Surveyor, in 1859, from which Sugar 12" bears S10°E 20 lks., Sugar 20" bears N62°E 25 lks.

Description of corner evidence found: Recovered an old rock cairn with a 3" squared sugar stake in the center. On removing the stake and cairn, found evidence of an old cedar stake in the ground.

Adjacent and local land owners have recognized this corner for years.

Could not find any evidence of original or other BTs.

Description of monument and accessories I established to perpetuate the original location of this corner.

Set a 2 1/2" Berntsen A-1 Federal Monument in place of the sugar stake, pipe projects 18" above ground. Placed rock cairn around base. Cap stamped.

NBTs - Sugar 6" N30°E 23.3 lks, scribed 1/4 BT.  
Sugar 5" S5°E 44 lks, scribed 1/4 BT.  
Sugar 6" S45°E 55.2 lks, scribed 1/4 BT.

T35N R12E  
1/4 S 1/4  
S498-1976

Monument and BTs painted blue.

Dated at Rhineland, Wis., this 24th day of May, 19 76.

Signature Philip T. Hansen Title Registered Land Surveyor Registration No. S-498  
(County Surveyor, Registered Land Surveyor, or other duly authorized official)

Office of Register of Deeds, County of Forest, I hereby certify that the within instrument was filed in this office for record on the 9TH day of June, 19 76 at 3:30 o'clock P. M.

Eugene Staszny  
(Register of Deeds)

By \_\_\_\_\_ Deputy

DOCUMENT NUMBER -- **109395**

# CERTIFIED LAND CORNER RESTORATION

Index No. E-12

State of Wisconsin }  
County of Forest } ss.


I, Philip T. Hansen, do hereby  
certify that on the 23rd day  
of May, 19 77, I ~~found~~  
established ~~evidence of the~~ E 1/16  
corner of Section 4 & 9  
Township 35, North, Range  
12 East, Fourth Principal Meridian,  
as described hereon; and that from this evidence  
I established a new monument and accessories  
as described hereon to perpetuate the original  
location of this corner.

Resident witnesses:

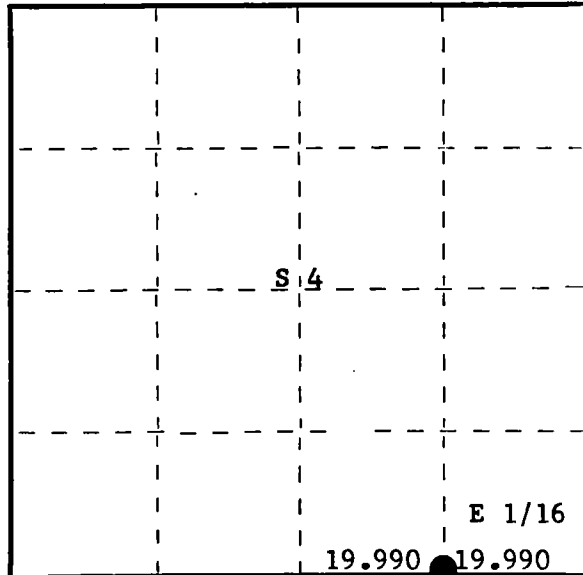
Glen Barker

Jim Claflin

Herb Wagoner



T35N R12E



○ = Corner monument restored.

History of original corner establishment:

No records on file of any survey for this corner.

Description of corner evidence found:

No evidence found of corner or BT after extensive search.

Corner set by proportion, ran traverse from recovered 1/4 corner between Section 4 and 9, and Section Corner 3, 4, 9 and 10. Computed distance 39.98 chains, bearing N 89° 24' 34" Set corner at 19.990 chains intermediate.

Description of monument and accessories I established to perpetuate the original location of this corner.

Set 1 1/2" iron pipe with 2" brass cap, stamped:

Monument projects 24" above ground.

Marked NBTs - Sugar 6" S80°W, 4.2 links, scribed 1/16 BT.

Sugar 8" S43°E, 19.5 links, scribed 1/16 BT.

S498  
T35N R12E  
E 1/16  $\frac{S+4}{S+9}$   
CPI-1977

Dated at Rhineland, Wis., this 31st day of May, 19 77.

Signature Philip T. Hansen Title Registered Land Surveyor Registration No. S-498  
(County Surveyor, Registered Land Surveyor, or other duly authorized official)

Office of Register of Deeds, County of Forest, I hereby certify that the within  
instrument was filed in this office for record on the 6th day of July, 19 77  
at 3:30 o'clock P. M.

Eugene J. Steatny  
(Register of Deeds)

By \_\_\_\_\_ Deputy

DOCUMENT NUMBER  
**111819**

FORM 985 Wisconsin Department of Natural Resources

43512040010

# CERTIFIED LAND CORNER RESTORATION

Index No. E-13

State of Wisconsin }  
County of Forest } ss.

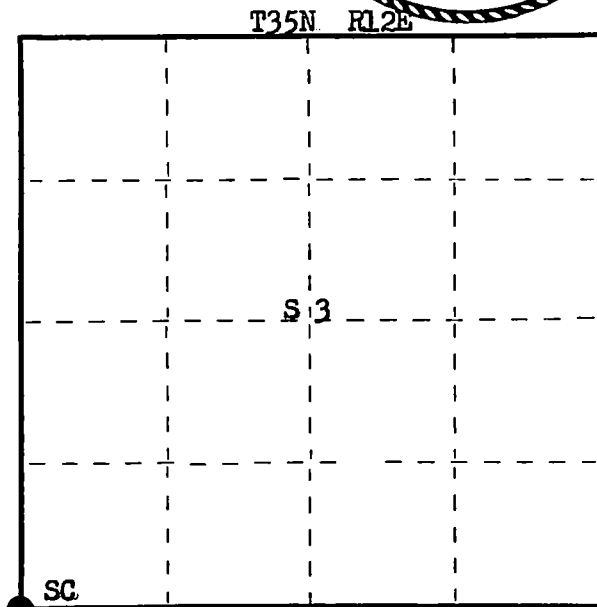
I Philip T. Hansen, do hereby certify that on the 14th day of May, 1976, I found evidence of the Section corner of S3, 4, 9 and 10 Township 35, North, Range 12 East, Fourth Principal Meridian, as described hereon; and that from this evidence I established a new monument and accessories as described hereon to perpetuate the original location of this corner.

Resident witnesses:

Glen Barker

Jim Claflin

Herb Wagoner



○ = Corner monument restored.

History of original corner establishment:

Original corner established by J.L. Nowlin, Deputy Surveyor, in 1859.

No records of any subsequent survey.

Description of corner evidence found:

Corner alignment obtained from intersection of the centerline of Walnut Hill Road, (N-S), the north edge of an old field with old rock fence (west) and an old section line road to the east.

Description of monument and accessories I established to perpetuate the original location of this corner.

Set a 1½" x 18" iron pipe at intersection in road bed surface. Top of iron pipe set 4" below surface.

Set a 2½" A-1 Federal Monument 50 lks west for witness corner, cap stamped

Pipe projects 18" above ground.

NBTs - Sugar 8" N50°E 84.3 lks, scribed SC BT.

Sugar 6" S57°E 65.8 lks, scribed SC BT.

Sugar 10" N74°W 115 lks, scribed SC BT.

Bearings and distances to true corner.

Pipe and BTs painted blue.

T35N R12E

Sec. 4/3 W.C.

E 50 lks to Cor.

S498 1976

Dated at Rhineland, Wis., this 11th day of June, 1976

Signature Philip T. Hansen Title Registered Land Surveyor Registration No. S-498  
(County Surveyor, Registered Land Surveyor, or other duly authorized official)

Office of Register of Deeds, County of Forest, I hereby certify that the within instrument was filed in this office for record on the 22nd day of June, 1976 at 3:45 o'clock P. M.

Eugene Stutz  
(Register of Deeds)

DOCUMENT NUMBER

**109497**

By \_\_\_\_\_ Deputy



# CERTIFIED LAND CORNER RESTORATION

Index No. E-15

State of Wisconsin }  
County of Forest } ss.

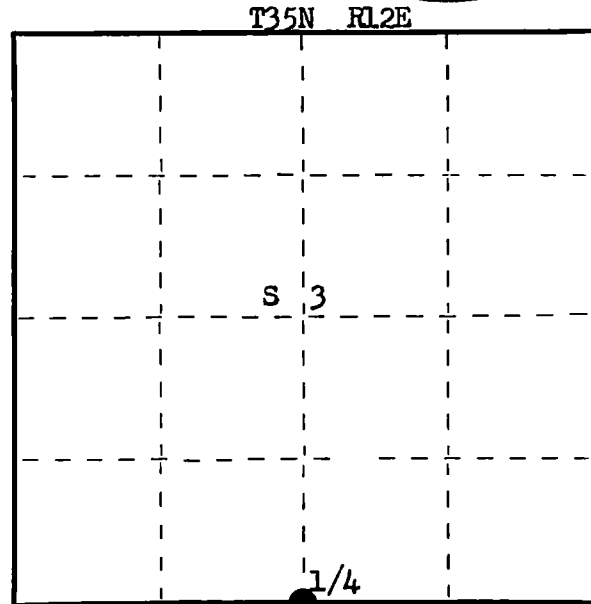

I Philip T. Hansen, do hereby  
certify that on the 14th day  
of June, 1976, I found  
evidence of the Quarter  
corner of Sec. 3 and 10  
Township 35, North, Range  
12 East, Fourth Principal Meridian,  
as described hereon; and that from this evidence  
I established a new monument and accessories  
as described hereon to perpetuate the original  
location of this corner.

Resident witnesses:

Glen Barker

Jim Claflin

Herb Wagoner



○ = Corner monument restored.

History of original corner establishment:

Original corner established by J.L. Jolwin, Deputy Surveyor, in 1860, from which  
Birch 30" bears N 54° E 26 lks and Birch 20" bears S 13° W 52 lks.  
No record of any subsequent surveys or recoveries.

Description of corner evidence found:

At original distance, South along Westimeyer Road, an old rock fence runs East and an old  
fence line runs West. This has been accepted as the Quarter corner by local and adjacent  
landowners for many years.

Description of monument and accessories I established to perpetuate the original location of this corner.

Set a 1½" x 18" iron pipe 4" below surface at the intersection of Centerline of  
Westimeyer Road and the East-West fence lines. Set a 2½" Berntsen A-1 Federal  
monument for Witness Corner West 50 lks. Monument projects 18 inches above ground.  
Cap stamped.

NBTs - Sugar 8" N 54° W 132 lks., scribed 1/4 BT.  
Sugar 14" S 44° E 111 lks., scribed 1/4 BT.  
Measurements and bearings to true corner.  
Pipe and BTs - painted blue.

T35N R12E  
1/4 S 3 W.C.  
E 50 lks. to Cor.  
S498 1976

Dated at Rhineland, Wis., this 21st day of June, 1976.

Signature Philip T. Hansen Title Registered Land Surveyor Registration No. S-498  
(County Surveyor, Registered Land Surveyor, or other duly authorized official)

Office of Register of Deeds, County of Forest, I hereby certify that the within  
instrument was filed in this office for record on the 22ND day of June, 1976.  
at 3:45 o'clock P. M.

Eugene Stetson  
(Register of Deeds)  
By \_\_\_\_\_ Deputy

DOCUMENT NUMBER

**109498**

# CERTIFIED LAND CORNER RESTORATION

Index No. E-17

State of Wisconsin }  
County of Forest } ss.


I, Philip T. Hansen, do hereby  
certify that on the 4th day  
of April, 1976, I found  
evidence of the Section  
corner of S 2 - 3 - 10 - 11  
Township 35, North, Range  
12 East, Fourth Principal Meridian,  
as described hereon; and that from this evidence  
I established a new monument and accessories  
as described hereon to perpetuate the original  
location of this corner.

Resident witnesses:

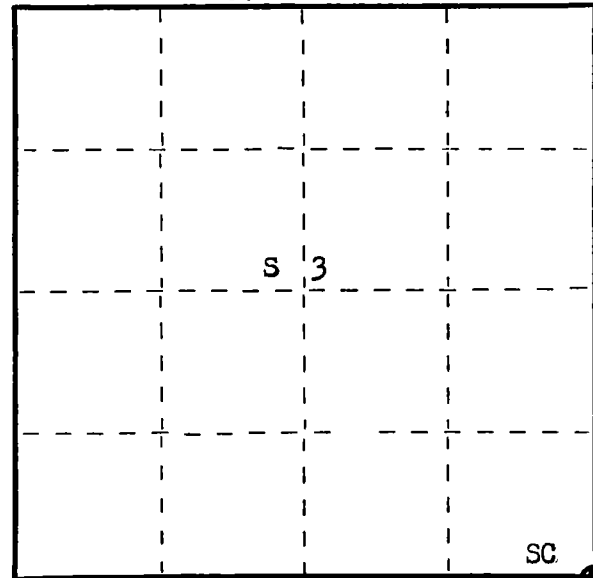
Glen Barker

Jim Claflin

Herb Wagoner



T35N R12E



○ = Corner monument restored.

History of original corner establishment: Original corner established by J.L. Nowlin, Deputy Surveyor, in 1860, from which Birch 18" bears N11°W 20 lks and Birch 12" bears N48°E 35 lks.

Description of corner evidence found: Recovered corner post of an old N-S and E-W fence line. The post had broken off at ground level. Extracted the remains of post from the ground.

Recovered OBT. Aspen 18" S40°E 25.5 lks, scribed 11 BT. Scribe marks were under 6" of growth. No records available on this BT.

Corner has been recognized for many years by local land owners.

Description of monument and accessories I established to perpetuate the original location of this corner. Replaced old post with 2 1/2" Berntsen A-1 Federal Monument, cap stamped. Pipe projects 12" above ground level.

NBTs - Sugar 8" N23°E 26 lks, scribed SC BT.  
Sugar 7" S65°E 87 lks, scribed SC BT.  
Sugar 6" S41°W 23 lks, scribed SC BT.

T35N R12E  
Sec. 3 | 2  
10 | 11  
S498 1976

Monument and BTs painted blue.

Dated at Rhineland, Wis., this 24th day of May, 1976

Signature Philip T. Hansen Title Registered Land Surveyor Registration No. S-498  
(County Surveyor, Registered Land Surveyor, or other duly authorized official)

Office of Register of Deeds, County of Forest, I hereby certify that the within instrument was filed in this office for record on the 9th day of June, 1976 at 3:30 o'clock P. M.

Eugene Stagny  
(Register of Deeds)

DOCUMENT NUMBER ----- **109396**

By \_\_\_\_\_ Deputy

# CERTIFIED LAND CORNER RESTORATION

Index No. E-18

**E 18**

State of Wisconsin }  
County of Forest } ss.

History of original corner establishment:


In 1976 Philip T. Hansen, Registered Land Surveyor, recovered an old 1 1/2" iron pipe, origin unknown. I established W 1/16 at equal distance and on a straight line between section corner 2-3-10-11 and 1/4 between sections 2 & 11. Old monument bears S64°21'18E 50.32' of new monument.

I, Glen Barker, do hereby certify that on the 14th day of October, 1983, I ~~recovered~~ restored evidence of the W 1/16 corner of Sections 2 and 11 Township 35, North, Range 12 East, Fourth Principal Meridian, as described hereon; and that from this evidence I established a new monument and accessories as described hereon to perpetuate the original location of this corner.

Resident witnesses:

J. Claflin

W. Wagoner

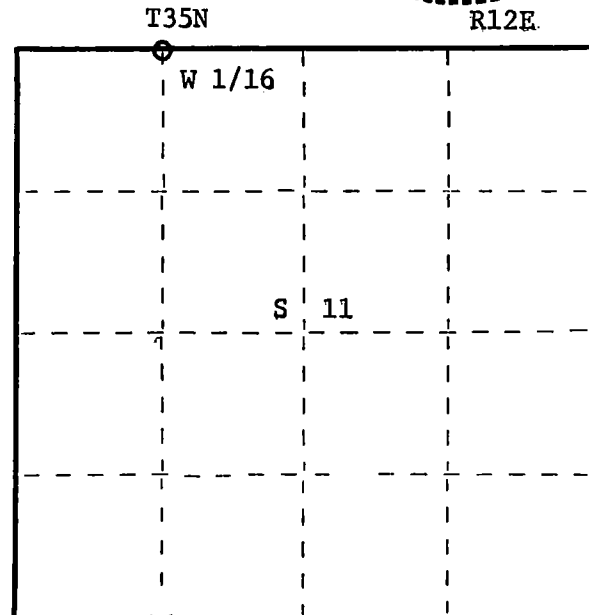


Description of corner evidence found:

Total distance from section corner 2-3-10-11 to 1/4 corner between section 2 & 11 is 2562.42'.  
Set W 1/16 1281.21' intermediate.

Description of monument and accessories I established to perpetuate the original location of this corner.

Set a 1" iron pipe with 2" diameter alloy cap stamped:	S1682
Monument projects 18" above ground.	T35N R12E
Marked NBTs	
Sugar 6" S46E 15.15'	W 1/16 S 2
Sugar 10" S48W 10.7'	S 11
Scribed 1/16 B.T.	CPI - 1983



○ = Corner monument restored.

Dated at Rhineland, Wis., this 14th day of November, 19 83

Signature Glen Barker Title Registered Land Surveyor Registration No. S1682  
(County Surveyor, Registered Land Surveyor, or other duly authorized official)

Office of Register of Deeds, County of Forest, I hereby certify that the within instrument was filed in this office for record on the 13th day of December, 19 83 at 10:30 o'clock A. M.

Eugene J. Bratney  
(Register of Deeds)

DOCUMENT NO. **124847**

By \_\_\_\_\_ Deputy

FORM 985 H.C. Miller Company, Inc. Stock No. 26272

43512020030

# CERTIFIED LAND CORNER RESTORATION

Index No. E-18

State of Wisconsin }  
County of Forest } ss.

History of original corner establishment:


I Philip T. Hansen, do hereby certify that on the 12th day of May, 1976, I found evidence of the W 1/16 corner of Section 2 and 11 Township 35, North, Range 12 East, Fourth Principal Meridian, as described hereon; and that from this evidence I established a new monument and accessories as described hereon to perpetuate the original location of this corner.

Description of corner evidence found: Recovered 1 1/2" x 20" iron pipe set next to an ironwood. Over the years the root system had grown around the pipe. A basswood 5 lks West was faced, but not scribed. The ironwood also was faced, but not scribed. Origin of iron pipe unknown.

Resident witnesses:

Glen Barker

Jim Claflin



Description of monument and accessories I established to perpetuate the original location of this corner.

Replaced 1 1/2" iron pipe with 1 1/2" iron pipe with 2" brass cap stamped.

Pipe projects 18" above ground.

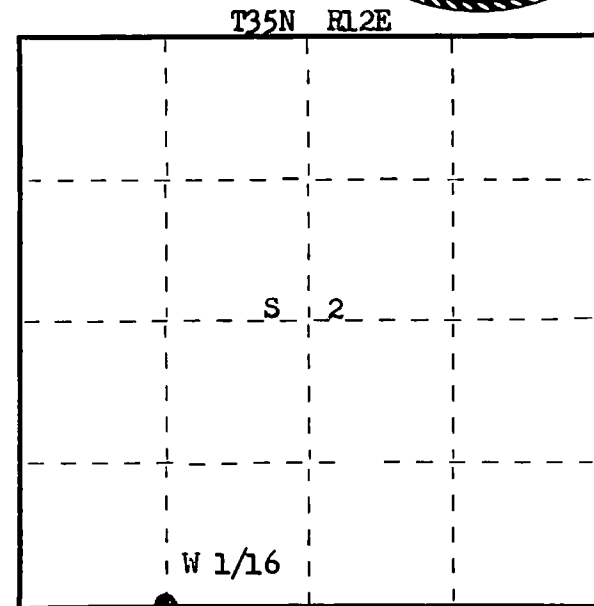
NBTs - Sugar 8" N 76° W 50 lks, scribed 1/16 BT.

Sugar 12" S 48° E 59.8 lks, scribed 1/16 BT.

Pipe and BTs painted blue.

S498  
T35N R12E  
W 1/16 S 1/2  
S 1/11  
CPI-1976

FORM 985



○ = Corner monument restored.

Dated at Rhineland, Wis., this 22nd day of June, 1976.

Signature Philip T. Hansen Title Registered Land Surveyor Registration No. S-498  
(County Surveyor, Registered Land Surveyor, or other duly authorized official)

Office of Register of Deeds, County of Forest, I hereby certify that the within instrument was filed in this office for record on the 28th day of June, 1976 at 3:15 o'clock P. M.

Eugene Stutzman  
(Register of Deeds)

DOCUMENT NUMBER

**109545**

By \_\_\_\_\_ Deputy

43512020030

# CERTIFIED LAND CORNER RESTORATION

Index No. **E-19**

State of Wisconsin }  
County of Forest } ss.

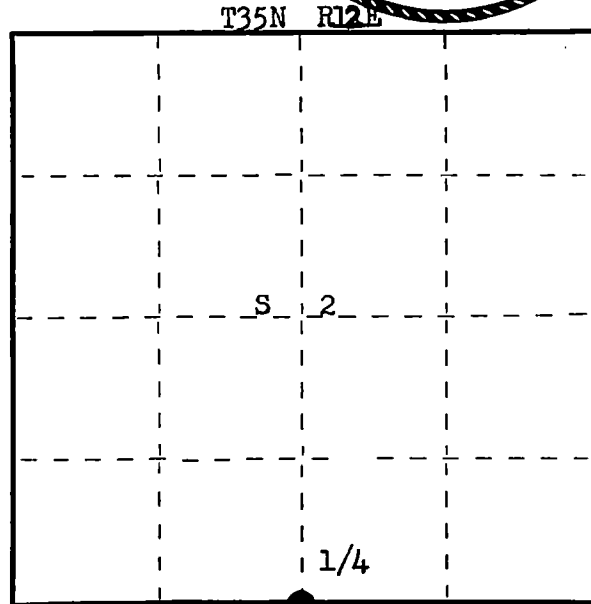
I, Philip T. Hansen, do hereby  
certify that on the 10th day  
of May, 1976, I found  
evidence of the Quarter  
corner of 2 and 11  
Township 35, North, Range  
12 East, Fourth Principal Meridian,  
as described hereon; and that from this evidence  
I established a new monument and accessories  
as described hereon to perpetuate the original  
location of this corner.

Resident witnesses:

Glen Barker

Jim Claflin

Herb Wagoner



○ = Corner monument restored.

History of original corner establishment: Original corner established by J.L. Nowlin, Deputy Surveyor, in 1860, from which Sugar 12" N15°W 8 lks, Lind 15" S36°E 12".

Description of corner evidence found: Recovered a very old 3" squared cedar post, scribed 1/4 S, projecting 18" above ground, origin unknown. Also recovered a 1 1/2" iron pipe 30" long beside it. Adjoining land owners have accepted this as corner many years.

Unable to locate any visible evidence of bearing trees.

Description of monument and accessories I established to perpetuate the original location of this corner.

Replaced old post with 2 1/2" Berntsen A-1 Federal Monument, cap stamped.

Pipe projects 18" above ground.

Built rock cairn around base.

NBTs - Sugar 6" S39°E 37 lks, scribed 1/4 BT.

Sugar 10" N14°W 24.6 lks, scribed 1/4 BT.

Sugar 12" S67°W 60 lks, scribed 1/4 BT.

Pipe and BTs painted blue.

T35N R12E  
1/4 S 2  
S 11  
S498-1976

Dated at Rhineland, Wis., this 24th day of May, 1976

Signature Philip T. Hansen Title Registered Land Surveyor Registration No. S-498  
(County Surveyor, Registered Land Surveyor, or other duly authorized official)

Office of Register of Deeds, County of Forest, I hereby certify that the within  
instrument was filed in this office for record on the 9th day of June, 1976  
at 3:30 o'clock P. M.

Eugene S. Stetson  
(Register of Deeds)

By \_\_\_\_\_ Deputy

DOCUMENT NUMBER **109397**

CERTIFIED LAND CORNER RESTORATION

Index No. E-20

State of Wisconsin }  
County of Forest } ss.


I Philip T. Hansen, do hereby  
certify that on the 14th day  
of May, 19 79, I ~~found~~  
~~recovered~~ established the E 1/16  
~~corner of~~ Sections 2 and 11  
Township 35, North, Range  
12 East, Fourth Principal Meridian,  
as described hereon; and that from this evidence  
I established a new monument and accessories  
as described hereon to perpetuate the original  
location of this corner.

Resident witnesses:

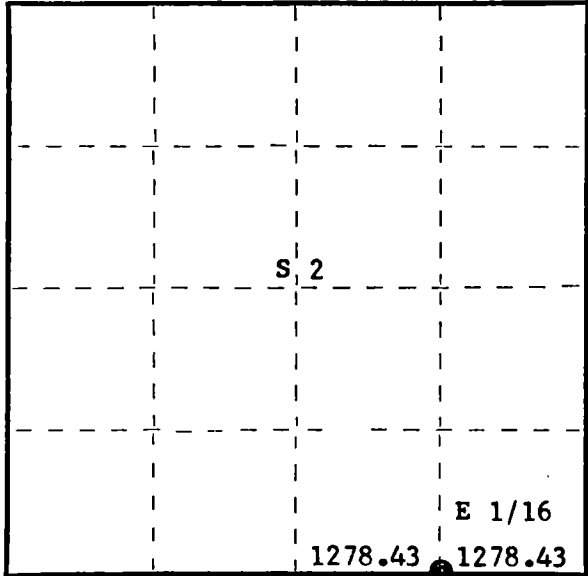
Glen Barker

Jim Claflin

Herb Wagoner



T35N R12E



○ = Corner monument restored.

History of original corner establishment:

No records of any previous survey.

Description of corner evidence found:

No evidence of any corner recovered.

Corner established by traverse and computation.

Computed distance from 1/4 corner between sections 2 and 11 to section corners 1, 2, 11 and 12 is 2556.86 feet at bearing N 89° 04' 11E.

Set the E 1/16 at 1278.43 feet intermediate.

Description of monument and accessories I established to perpetuate the original location of this corner.

Set a 1-1/2" iron pipe with 2" brass cap projecting 24" - stamped:

Marked NBT's -

Sugar 7" N11°E 9.0 feet

Sugar 6" N81°W 16.80'

both scribed 1/16 BT.

S498  
T35N R12E  
E 1/16 S+2  
S+11  
CPI-1979

Dated at Rhineland, Wis., this 16th day of May, 19 80

Signature Philip T. Hansen Title Registered Land Surveyor Registration No. S-498  
(County Surveyor, Registered Land Surveyor, or other duly authorized official)

Office of Register of Deeds, County of Forest, I hereby certify that the within  
instrument was filed in this office for record on the 2nd day of June, 19 80  
at 8:30 o'clock A. M.

Eugene Stutzman  
(Register of Deeds)

By \_\_\_\_\_ Deputy

DOCUMENT NO. **118001**

FORM 985 H. C. MILLER CO., MILWAUKEE

43512020010

# CERTIFIED LAND CORNER RESTORATION

Index No. E-21

State of Wisconsin }  
County of Forest } ss.

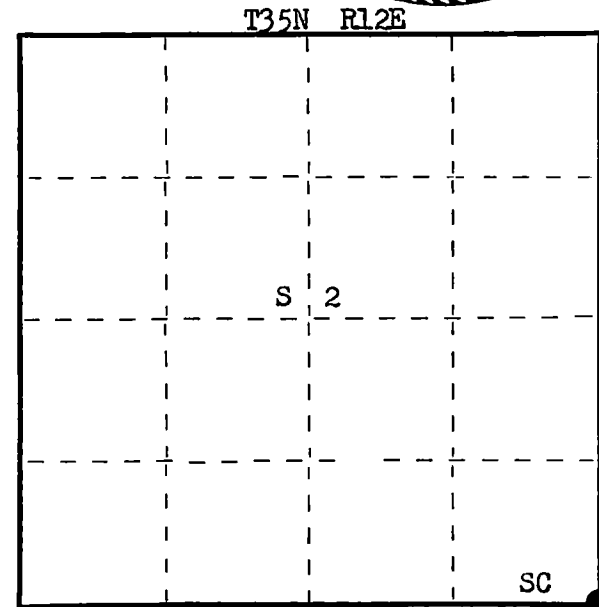

I, Philip T. Hansen, do hereby  
certify that on the 10th day  
of May, 1976, I found  
evidence of the Section  
corner of S 1, 2, 11 and 12  
Township 35, North, Range  
12 East, Fourth Principal Meridian,  
as described hereon; and that from this evidence  
I established a new monument and accessories  
as described hereon to perpetuate the original  
location of this corner.

Resident witnesses:

Glen Barker

Jim Claflin

Herb Wagoner



○ = Corner monument restored.

History of original corner establishment: Original corner established by J.L. Nowlin, Deputy Surveyor, from which Lind 30" bears N51°W 12 lks and Birch 12" bears N22°E 30 lks.

Description of corner evidence found: Recovered a 1" x 18" iron pipe buried 4" below the black top in centerline of Lemke road. The top three inches of the pipe had been bent over, but the bottom 15" was in place. Pipe is in line with a N-S fence line on north side of highway.

No BTs were in evidence.

Description of monument and accessories I established to perpetuate the original location of this corner.

Set a new 1½" x 18" iron pipe in place of the bent pipe. Same is buried 4 inches below surface of blacktop.

Set a 2½" Berntsen A-1 Federal Monument for Witness Corner, 50 lks North. Same projects 2 ft. above ground. Cap stamped.

NBTs - Sugar (twin) 6" N54°W 97 lks, scribed SC BT.

Sugar 10" S46°W 45.9 lks, scribed SC BT.

Distance and bearings to true corner.

T35N R12E  
Sec. 2 | 1 W.C.  
11 | 12  
S 50 lks.  
S498 1976

Dated at Rhineland, Wis., this 24th day of May, 1976.

Signature Philip T. Hansen Title Registered Land Surveyor Registration No. S-498  
(County Surveyor, Registered Land Surveyor, or other duly authorized official)

Office of Register of Deeds, County of Forest, I hereby certify that the within  
instrument was filed in this office for record on the 9th day of June, 1976  
at 3:30 o'clock P. M.

Eugene Staszny  
(Register of Deeds)  
By \_\_\_\_\_ Deputy

DOCUMENT NUMBER **109398**

# CERTIFIED LAND CORNER RESTORATION

Index No. E-22


State of Wisconsin }  
County of Forest } ss.

I Philip T. Hansen, do hereby  
certify that on the 14th day  
of May, 1979, I ~~found~~  
established W 1/16  
corner of Section 1 and 12  
Township 35, North, Range  
12 E, Fourth Principal Meridian,  
as described hereon; and that from this evidence  
I established a new monument and accessories  
as described hereon to perpetuate the original  
location of this corner.

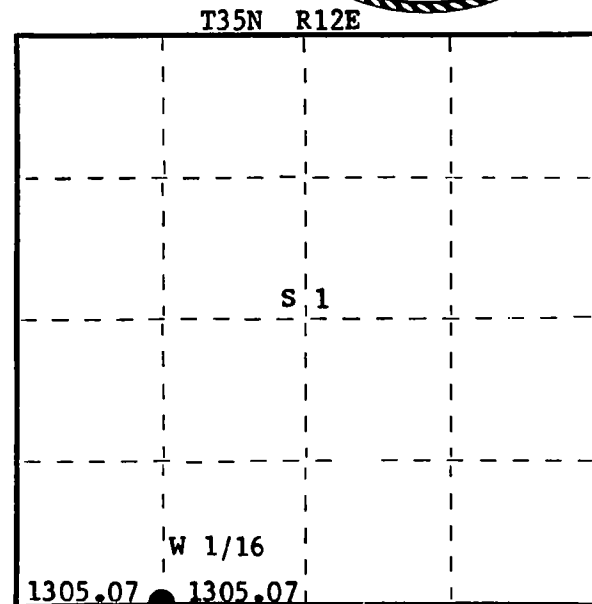
Resident witnesses:

Glen Barker

Jim Claflin



FORM 985



○ = Corner monument restored.

History of original corner establishment:

No records of any previous survey.

Description of corner evidence found:

No evidence of any corner recovered.

Corner established by traverse and computation. Ran traverse from previously established 1/4 corner between section 1 and 12 to section corner 1, 2, 11 and 12. Computed bearing S 88° 16' 06" E at 2610.14 feet. Set W 1/16 corner at 1305.07 feet intermediate.

Description of monument and accessories I established to perpetuate the original location of this corner.

Drove a surveyor's spike in centerline of Lemke Road for true corner.

Set a 1-1/2" iron pipe with 2" brass cap for witness corner, S45°W 40 feet.

Monument projects 24" above ground - cap stamped:

NBO - Power Pole #35-12 1L11 N84°E 111.26 feet

No other trees for BT's available.

S498  
T35N R12E  
W 1/16 S + 1 W.C.  
S 12  
N 45° E 40'

Dated at Rhineland, Wis., this 29th day of May, 1979

Signature Philip T. Hansen Title Registered Land Surveyor Registration No. S-498  
(County Surveyor, Registered Land Surveyor, or other duly authorized official)

Office of Register of Deeds, County of Forest, I hereby certify that the within  
instrument was filed in this office for record on the 13th day of November, 1979  
at 8:30 o'clock A. M.

Eugene Staszny  
(Register of Deeds)

By \_\_\_\_\_ Deputy

DOCUMENT NO. **117074**

43512010030



# CERTIFIED LAND CORNER RESTORATION

Index No. E-23

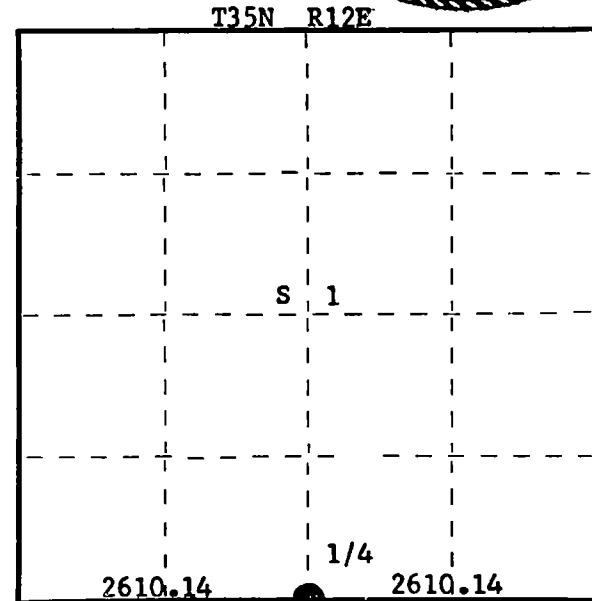

State of Wisconsin }  
County of Forest } ss.

I Philip T. Hansen, do hereby  
certify that on the 14th day  
of May, 19 79, I found  
established of the Quarter  
corner of Sections 1 and 12  
Township 35, North, Range  
12 East, Fourth Principal Meridian,  
as described hereon; and that from this evidence  
I established a new monument and accessories  
as described hereon to perpetuate the original  
location of this corner.

Resident witnesses:

Glen Barker

Jim Claflin



○ = Corner monument restored.

History of original corner establishment:

Original corner established by Wm. E. Dougherty, Deputy Surveyor, in 1859, from which  
tamarack 8" bears N 13° E 13 links and tamarack 8" bears S 33° W 11 links.

No records of any subsequent survey.

Description of corner evidence found:

No evidence of any corner recovered except an 18" tamarack BT. No records on this BT.  
Corner established by traverse and computation. Ran a traverse from section corner  
1, 2, 11 and 12 to section corner 1, 12, 35 and 2 and 6, 7, 35, 13. Computed bearing  
S 88° 16' 06" E, 5220.28 feet.

Set 1/4 corner at 2610.14 feet intermediate.

Description of monument and accessories I established to perpetuate the original location of this corner.

Drove a surveyor's spike in south lane at Lemke Road for true corner.

Set a 2-1/2" iron pipe with brass cap, 45 feet north for witness corner.

Monument projects 12" above ground - cap stamped:

Old BT, tamarack 12" S26°E 24.56 feet

NBT's - Tamarack 5" N33°W 54.59' scribed 1/4 BT.

Tamarack 8" S58°W 45.63' scribed 1/4 BT.

T35N R12E  
1/4 S + 1/12 W.C.  
S 45 ft.  
S498 - 1979

Dated at Rhineland, Wis., this 29th day of May, 19 79.

Signature Philip T. Hansen Title Registered Land Surveyor Registration No. S-498  
(County Surveyor, Registered Land Surveyor, or other duly authorized official)

Office of Register of Deeds, County of Forest, I hereby certify that the within  
instrument was filed in this office for record on the 13th day of November, 19 79  
at 8:30 o'clock A. M.

Eugene Stutzman  
(Register of Deeds)

By \_\_\_\_\_ Deputy

DOCUMENT NO. **117075**

# CERTIFIED LAND CORNER RESTORATION

Index No. **F-5**

State of Wisconsin } ss.  
County of Forest

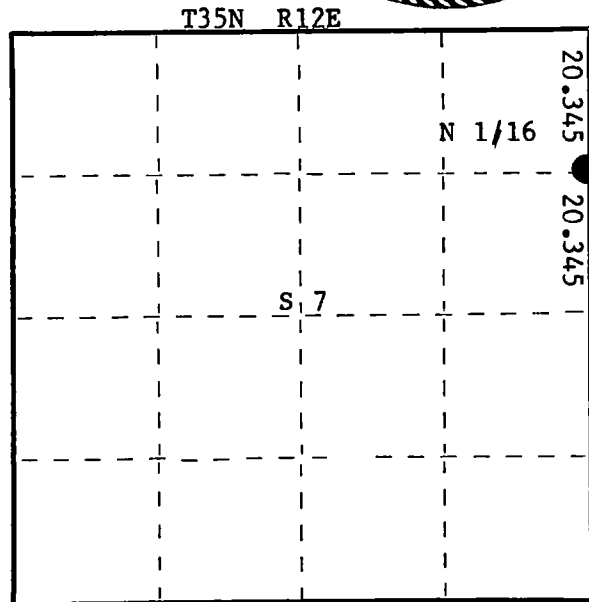

I Philip T. Hansen, do hereby  
certify that on the 2nd day  
of September, 1977, I found  
established ~~at the~~ N 1/16  
~~corner of~~ Section 7 & 8  
Township 35, North, Range  
12 East, Fourth Principal Meridian,  
as described hereon; and that from this evidence  
I established a new monument and accessories  
as described hereon to perpetuate the original  
location of this corner.

Resident witnesses:

Glen Barker

Jim Claflin

Herb Wagoner



○ = Corner monument restored.

History of original corner establishment:  
No record of any previous survey.

Description of corner evidence found:

No evidence of any corner recovered.

Corner established by proportion from previously established 1/4 corner between  
Section 7 & 8, and Section 5, 6, 7 & 8. Computed 2685.605 (40.691 chains) at bearing  
S 0° 11' 21" E.

Established N 1/16 at 20.345 chains intermediate.

Description of monument and accessories I established to perpetuate the original location of this corner.

Set RR spike in blacktop road 2' east of centerline flush with surface for true corner.  
Set 1½" iron pipe with 2" brass cap, projecting 24" above ground 55 links east of  
centerline of town road. Cap stamped:

Marked BT - White Birch 7" S50° E, 77.7 links, scribed N 1/16 BT.  
BO - Hi line pole 3512 8W5 N74° E, 28.3 links.

S498  
T35N R12E  
N 1/16 7+8 W.C.  
CPI-1977

Dated at Rhineland, Wis., this 6th day of September, 1977.

Signature Philip T. Hansen Title Registered Land Surveyor Registration No. S-498  
(County Surveyor, Registered Land Surveyor, or other duly authorized official)

Office of Register of Deeds, County of Forest, I hereby certify that the within  
instrument was filed in this office for record on the 7th day of September, 1977.  
at 2:30 o'clock P. M.

Eugene Staszynski  
(Register of Deeds)

DOCUMENT NUMBER **-112282**

By \_\_\_\_\_ Deputy

2

State of Wisconsin } ss.  
County of Forest

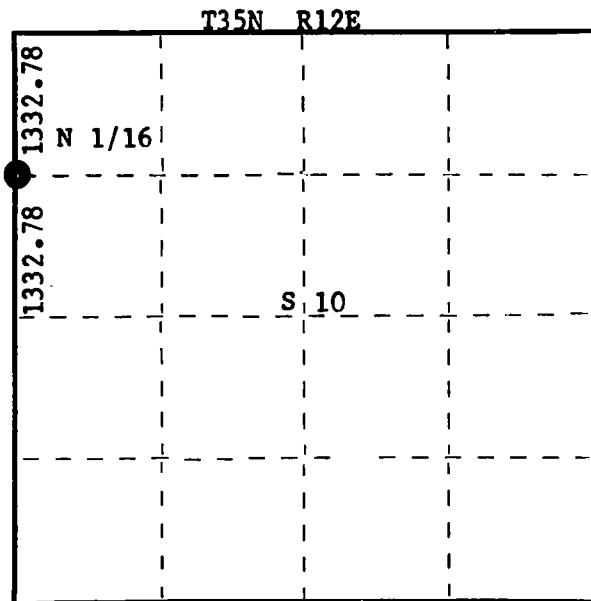
I Philip T. Hansen, do hereby  
certify that on the 6th day  
of June, 1979, I ~~found~~  
~~recovered~~ the N 1/16  
corner of Section 10 & 11  
Township 35, North, Range  
12 East, Fourth Principal Meridian,  
as described hereon; and that from this evidence  
I established a new monument and accessories  
as described hereon to perpetuate the original  
location of this corner.

Resident witnesses:

Glen Barker

Jim Claflin

Herb Wagoner



○ = Corner monument restored.

# CERTIFIED LAND CORNER RESTORATION

Index No. F-13

History of original corner establishment:

No records of any previous survey.

Description of corner evidence found:

No evidence of any corner recovered. Corner established by traverse and computation.  
Ran traverse from section corner 2, 3, 10 and 11 to quarter corner between sections 10 and 11.  
Computed distance is 2665.575 feet at bearing S 0° 13' 52" E.  
Set N 1/16 at 1332.78 feet intermediate.

Description of monument and accessories I established to perpetuate the original location of this corner.

Set a 1-1/2" iron pipe with 2" brass cap, projecting 24", stamped:

Marked NBT's -

Sugar 7" N67°W 31.15 feet, scribed 1/16 BT.

Sugar 5" S10°E 15.68 feet, scribed 1/16 BT.

S498  
T35N R12E  
N 1/16 10 + 11  
CPI-1979

Dated at Rhineland, Wis., this 12th day of June, 1979.

Signature Philip T. Hansen Title Registered Land Surveyor Registration No. S-498  
(County Surveyor, Registered Land Surveyor, or other duly authorized official)

Office of Register of Deeds, County of Forest, I hereby certify that the within  
instrument was filed in this office for record on the 13th day of November, 1979  
at 8:30 o'clock A. M.

Eugene Staszny  
(Register of Deeds)

By \_\_\_\_\_ Deputy

DOCUMENT NO. **117076**

# CERTIFIED LAND CORNER RESTORATION

Index No. F-19

**F 19**

State of Wisconsin }  
County of Forest } ss.

History of original corner establishment:

Old fence corner bears N59W 37.50 ft. of established corner. Fence runs south & east.

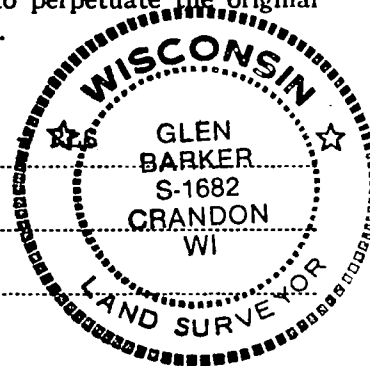
I Glen Barker, do hereby  
certify that on the 14th day  
of October, 1983, I ~~found~~ found Estab.  
evidence of the NC 1/16  
corner of Section 11  
Township 35, North, Range  
12 East, Fourth Principal Meridian,  
as described hereon; and that from this evidence  
I established a new monument and accessories  
as described hereon to perpetuate the original  
location of this corner.

Description of corner evidence found:  
total distance from 1/4 corner between Sections 2 & 11 to C1/4 Section 11 is 2719.38 ft.  
Set NC 1/16 1359.69 intermediate.

Resident witnesses:

J. Claflin

H. Wagoner



Description of monument and accessories I established to perpetuate the original location of this corner.  
Set a 1" iron pipe with 2" diameter alloy cap stamped: S1682  
Monument projects 18" above ground. T35N R12E  
Marked NBTs S 11

Sugar 6" S33W 5.65 ft.

Sugar 7" N81E 7.79 ft.

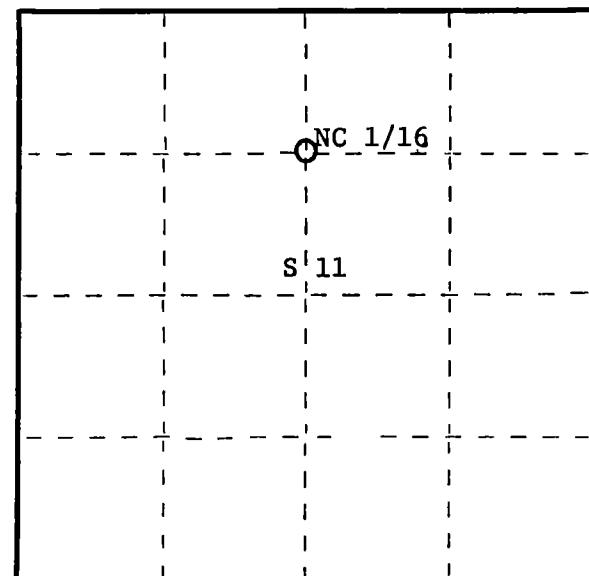
Scribed 1/16 - B.T.

NC 1/16

CPI - 1983

T35N

R12E



○ = Corner monument restored.

Dated at Rhineland, Wis., this 22nd day of November, 1983.

Signature Glen Barker Title Registered Land Surveyor Registration No. S1682  
(County Surveyor, Registered Land Surveyor, or other duly authorized official)

Office of Register of Deeds, County of Forest  
I hereby certify that the within  
instrument was filed in this office for record on the 13th day of December, 1983  
at 10:30 o'clock A. M.

Eugene Stetson  
(Register of Deeds)

DOCUMENT NO. **124849**

By \_\_\_\_\_ Deputy

Stock No. 26272



FORM 983

43512113020

# CERTIFIED LAND CORNER RESTORATION

APPEARS TO BE J1 INSTEAD OF G-1  
SEE J1-35-12  
Index No. **G-1** (J-1)


State of Wisconsin } ss.  
County of Forest

I Philip T. Hansen, do hereby  
certify that on the 17th day  
of June, 19 77, I found  
evidence of the Section  
corner of 7, 18, 12, 13  
Township 35, North, Range  
12 East, Fourth Principal Meridian,  
as described hereon; and that from this evidence  
I established a new monument and accessories  
as described hereon to perpetuate the original  
location of this corner.

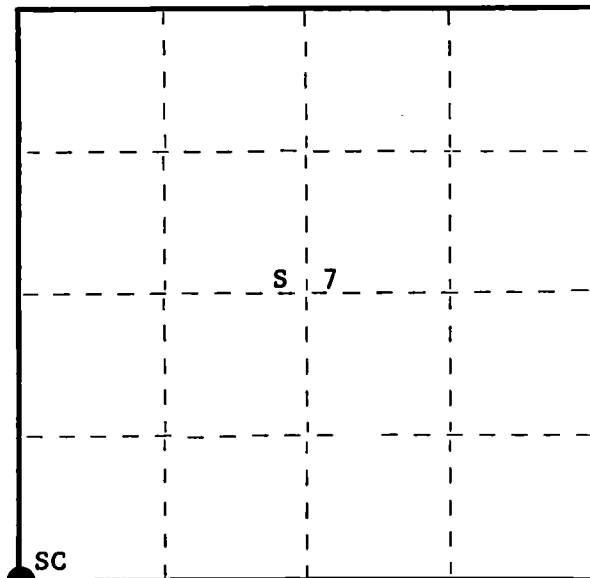
Resident witnesses:

Glen Barker

Herb Wagoner



T35N R12E



○ = Corner monument restored.

History of original corner establishment:

Original Corner established by Alfred Millard, Deputy Surveyor, in 1857, from which Lind 16" bears N55°E, 47 links; Lind 16" bears S39°W, 34 links.  
No records of any subsequent surveys.

Description of corner evidence found:

Recovered a 20 d spike, in vertical position, 6" below the surface of road, Spike was old and very rusted, at intersection of centerlines of Pitts Road and County Line road and Cemetery Road.  
No evidence of any BTs.

Description of monument and accessories I established to perpetuate the original location of this corner.

Set 1½" x 18" iron pipe in position of old spike, 5" below the surface.  
Set a 2½" Berntsen A-1 Federal Monument, aluminum with magnet in cap and base for a witness corner 50 links west. Cap stamped:  
Monument projects 24" above ground.  
NBT - Sugar 6" S44°E, 83.6 links, scribed SC BT.  
B.O. - Sign post (Pitts & Cemetery Rd) N62°E, 42.5 links  
Boulder - with X on top, N76°W, 48.7 links.  
No other suitable trees for BT.

T35N  
R 12 7 R  
11 12 18 12  
E 13 18 E  
E - 50 lks to Cor.  
S498-1977

Dated at Rhineland, Wis., this 20th day of June, 19 77.

Signature Philip T. Hansen Title Registered Land Surveyor Registration No. S-498  
(County Surveyor, Registered Land Surveyor, or other duly authorized official)

Office of Register of Deeds, County of Forest, I hereby certify that the within  
instrument was filed in this office for record on the 6th day of July, 19 77.  
at 3:30 o'clock P.M.

Eugene Stetson  
(Register of Deeds)  
By \_\_\_\_\_ Deputy

DOCUMENT NUMBER

**111820**

# CERTIFIED LAND CORNER RESTORATION

Index No. G-5

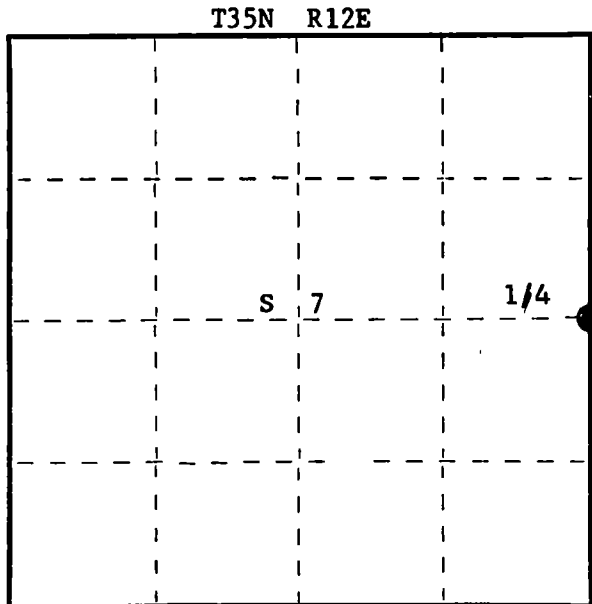

State of Wisconsin }  
County of Forest } ss.

I Philip T. Hansen, do hereby  
certify that on the 17th day  
of June, 1977, I found  
evidence of the Quarter  
corner of Section 7 & 8  
Township 35, North, Range  
12 East, Fourth Principal Meridian,  
as described hereon; and that from this evidence  
I established a new monument and accessories  
as described hereon to perpetuate the original  
location of this corner.

Resident witnesses:

Glen Barker

Herb Wagoner



○ = Corner monument restored.

History of original corner establishment:

Corner established by J.L. Nowlin, Deputy Surveyor, in 1860, from which Sugar 15" bears  
S75°W, 6 links; Birch 8" N42°E, 22 links.

No records of any subsequent survey.

Description of corner evidence found:

Recovered fence line running west from Cole Road, accepted the intersection of centerline  
of Cole Road with extended fence line east as the true corner for 1/4 corner. No evidence  
of any BTs, having been destroyed by road construction.

Description of monument and accessories I established to perpetuate the original location of this corner.

Set R.R. spike in centerline of Cole Road with fence line west for true corner.

Set 2 1/2" Berntsen A-1 Federal Monument for witness corner 60 links east, stamped:

Monument projects 18" above ground.

Marked NBTs - Sugar 8" S86°E, 62 links, scribed 1/4 BT.

Sugar 5" N36°E, 107.8 links, scribed 1/4 BT.

BO - Sign post (Cole & Tower Rd.) S8°E, 179.8 lks.

T35N R12E

1/4 7/8 W.C.

W - 60 lks to Cor.

S498 - 1977

Dated at Rhineland, Wis., this 20th day of June, 1977.

Signature Philip T. Hansen Title Registered Land Surveyor Registration No. S-498  
(County Surveyor, Registered Land Surveyor, or other duly authorized official)

Office of Register of Deeds, County of Forest, I hereby certify that the within  
instrument was filed in this office for record on the 6th day of July, 1977.  
at 3:30 o'clock P. M.

Eugene Stutzman  
(Register of Deeds)

By \_\_\_\_\_ Deputy

DOCUMENT NUMBER  
**111821**

# CERTIFIED LAND CORNER RESTORATION

Index No. **G-6**

State of Wisconsin }  
County of Forest } ss.


I, Philip T. Hansen, do hereby  
certify that on the 7th day  
of December, 1977, I ~~found~~  
established ~~evidence of~~ the WC 1/16  
corner of Section 8  
Township 35, North, Range  
12 East, Fourth Principal Meridian,  
as described hereon; and that from this evidence  
I established a new monument and accessories  
as described hereon to perpetuate the original  
location of this corner.

Resident witnesses:

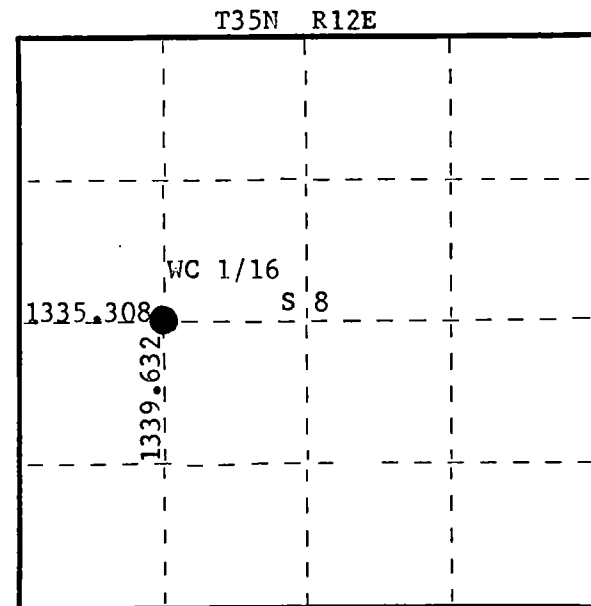
Glen Barker

Jim Claflin

Herb Wagoner



FORM 985 H. C. MILLER CO., MILWAUKEE



○ = Corner monument restored.

History of original corner establishment:

No record of any previous survey.

Description of corner evidence found:

No evidence of any corner recovered.

Corner established by traverse and computation. Established section and 1/4 corners.  
Computed the C 1/4 corner. Set the WC 1/16 corner at 1335.308 ft. N 87° 12' 49" E of  
W 1/4 corner, intermediate.

Description of monument and accessories I established to perpetuate the original location of this corner.

Set 1 1/2" iron pipe with 2" brass cap, stamped:

Monument projects 24" above ground.

Marked NBT - Maple 7" S88°E, 65.15 links.

Maple 5" S49°W, 96.06 links, scribed 1/16 BT.

S498  
T35N R12E  
WC 1/16 S + 8  
CPI-1977

Dated at Rhineland, Wis., this 12th day of December, 1977

Signature Philip T. Hansen Title Registered Land Surveyor Registration No. S-498  
(County Surveyor, Registered Land Surveyor, or other duly authorized official)

Office of Register of Deeds, County of Forest, I hereby certify that the within  
instrument was filed in this office for record on the 11th day of December, 1977  
at 3:00 o'clock P. M.

Eugene Stutzman  
(Register of Deeds)

DOCUMENT NUMBER --- **112965**

By \_\_\_\_\_ Deputy

43512-082030

# CERTIFIED LAND CORNER RESTORATION

Index No. **G-9**

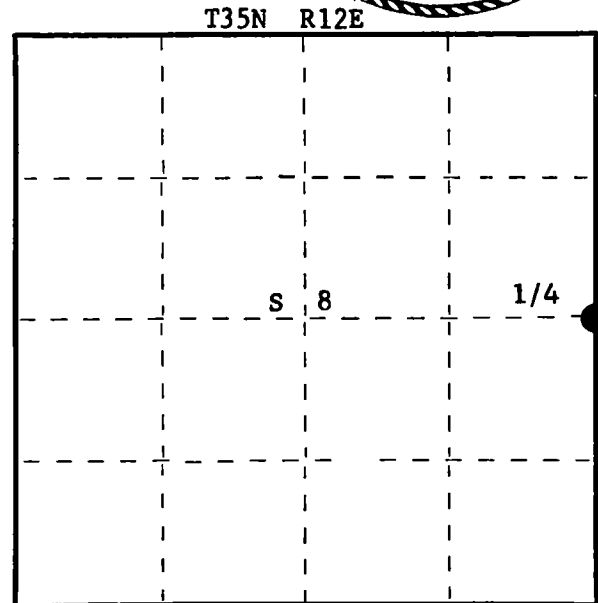

State of Wisconsin }  
County of Forest } ss.

I Philip T. Hansen, do hereby  
certify that on the 17th day  
of June, 1977, I found  
evidence of the Quarter  
corner of Section 8 & 9  
Township 35, North, Range  
12 East, Fourth Principal Meridian,  
as described hereon; and that from this evidence  
I established a new monument and accessories  
as described hereon to perpetuate the original  
location of this corner.

Resident witnesses:

Glen Barker

Herb Wagoner



○ = Corner monument restored.

History of original corner establishment:

Corner established by J.L. Nowlin, Deputy Surveyor, in 1960, from which Sugar 8" bears N 24°E, 15 links; Lind 12" bears S77°W, 25 links.  
No records on any subsequent survey.

Description of corner evidence found:

Recovered very old 3" squared cedar post, scribed 1/4 S8 1/4 S9, leaning against a 14" Sugar Maple which sets in fence line N & S and to the South. Recovered pieces of old point at fence corner.

No evidence of any BTs.

Charles Robison, born and raised on adjoining farm had witnessed this corner standing about 3 ft. east of the Sugar Maple for many years.

Description of monument and accessories I established to perpetuate the original location of this corner.

Set 2 1/2" Berntsen A-1 Federal Monument, aluminum with magnet installed in cap and base in old location where remnants of old point were found. Cap stamped:

Monument projects 12" above ground.

Marked NBTs - Sugar 18" N50°W, 29.8 links, scribed 1/4 BT.

Sugar 10" S2°E, 46 links, scribed 1/4 BT.

Sugar 6" S34°E, 70.8 links, scribed 1/4 BT.

T35N R12E

1/4 S8 | S9

S498-1977

Dated at Rhineland, Wis., this 20th day of June, 1977.

Signature Philip T. Hansen Title Registered Land Surveyor Registration No. S-498  
(County Surveyor, Registered Land Surveyor, or other duly authorized official)

Office of Register of Deeds, County of Forest, I hereby certify that the within instrument was filed in this office for record on the 6th day of July, 1977.  
at 3:30 o'clock P. M.

Eugene Stutzman  
(Register of Deeds)

By \_\_\_\_\_ Deputy

DOCUMENT NUMBER  
**111822**



# CERTIFIED LAND CORNER RESTORATION

Index No. G-17

State of Wisconsin }  
County of Forest } ss.

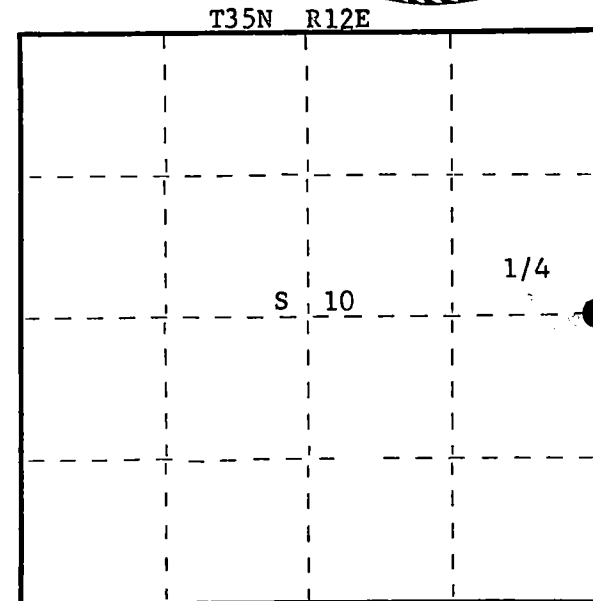

I Philip T. Hansen, do hereby  
certify that on the 28th day  
of September, 19 77, I found  
evidence of the Quarter  
corner of Section 10 & 11  
Township 35, North, Range  
12 East, Fourth Principal Meridian,  
as described hereon; and that from this evidence  
I established a new monument and accessories  
as described hereon to perpetuate the original  
location of this corner.

Resident witnesses:

Glen Barker

Jim Claflin

Herb Wagoner



○ = Corner monument restored.

History of original corner establishment:

Original corner established by Hiram Fellows, Deputy Surveyor, in 1859, from which Birch 12" bears N 71° E, 15 links and Birch 18" bears S25° W, 20 links.

No records of any subsequent survey.

Description of corner evidence found:

Recovered very old 1½" x 3" iron pipe projecting 1½' above ground.

No evidence of any of the old BTs. Timber type now small aspen and balsam.

Corner sets approximately 16 chains north of County Trunk B.

Description of monument and accessories I established to perpetuate the original location of this corner.

Replaced iron pipe with 2½" Berntsen A-1 Federal Monument, aluminum with magnet in cap and base. Monument projects 2' above ground. Cap stamped:

Marked NBTs - Maple 6" S36° W, 51.6 links

Maple 8" S69° W, 68.8 links

Yellow Birch 8" N70° E, 77.5 links, all  
scribed 1/4 BT.

T35N R12E  
1/4 10 | 11  
S498 - 1977

Dated at Rhineland, Wis., this 3rd day of October, 19 77.

Signature Philip T. Hansen Title Registered Land Surveyor Registration No. S-498  
(County Surveyor, Registered Land Surveyor, or other duly authorized official)

Office of Register of Deeds, County of Forest, I hereby certify that the within  
instrument was filed in this office for record on the 7th day of October, 19 77.  
at 2:45 o'clock P. M.

Eugene Stutzman  
(Register of Deeds)

DOCUMENT NUMBER **112528**

By \_\_\_\_\_ Deputy

# CERTIFIED LAND CORNER RESTORATION

Index No. B-18

**G 18**

State of Wisconsin }  
County of Forest } ss.

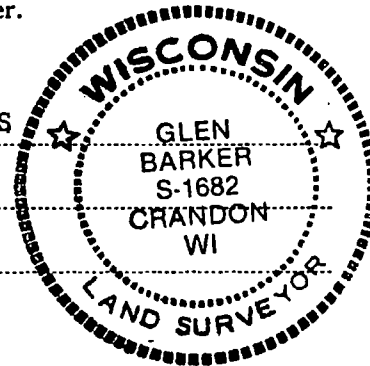
History of original corner establishment:  
No evidence of any previous corner.

I Glen Barker, do hereby  
certify that on the 14th day  
of October, 19 83, I ~~found~~ re-established  
evidence of the WC 1/16  
corner of Section 11  
Township 35, North, Range  
12 East, Fourth Principal Meridian,  
as described hereon; and that from this evidence  
I established a new monument and accessories  
as described hereon to perpetuate the original  
location of this corner.

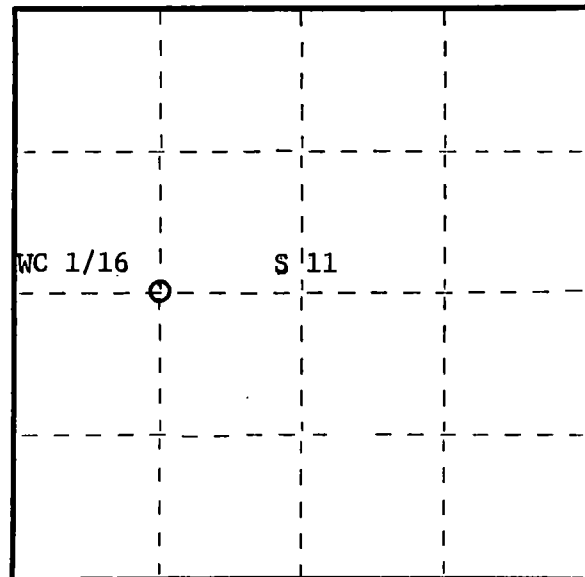
Resident witnesses:

J. Claflin - RLS

H. Wagoner



T35N R12E



○ = Corner monument restored.

Description of corner evidence found:  
Total distance from 1/4 corner between sections 10 and 11 to C1/4 Section 11 is 2593.46'.  
Set WC 1/16 1296.73 intermediate.

Description of monument and accessories I established to perpetuate the original location of this corner.  
Set a 1" iron pipe with 2" diameter alloy cap stamped:

Monument projects 18" above ground.

Marked NBTs

Twin sugar	5"	N64W	24.75'
Sugar	5"	N86E	7.02'

Scribed 1/16 - B.T.

S1682

T35N R11E

WC 1/16 S 11

CPI - 1983

Dated at Rhinelander, Wis., this 22nd day of November, 19 83

Signature Glen Barker Title Registered Land Surveyor Registration No. S1682  
(County Surveyor, Registered Land Surveyor, or other duly authorized official)

Office of Register of Deeds, County of Forest, I hereby certify that the within  
instrument was filed in this office for record on the 13th day of December, 19 83  
at 10:30 o'clock A. M.

Eugene Stangor  
(Register of Deeds)

DOCUMENT NO. **124850**

By \_\_\_\_\_ Deputy

FORM 985 Stock No. 26272

43512112030

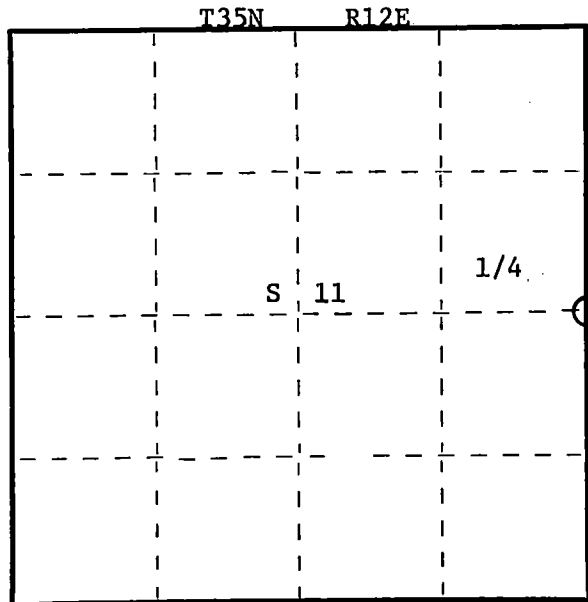

State of Wisconsin }  
County of Forest } ss.

I, Glen Barker, do hereby  
certify that on the 28th day  
of September, 1983, I found  
evidence of the quarter  
corner of Sections 11 & 12  
Township 35, North, Range  
12 East, Fourth Principal Meridian,  
as described hereon; and that from this evidence  
I established a new monument and accessories  
as described hereon to perpetuate the original  
location of this corner.

Resident witnesses:

J. Claflin, Reg. Land Surveyor

H. Wagoner



○ = Corner monument restored.

# CERTIFIED LAND CORNER RESTORATION U.S. PUBLIC LAND SURVEY MONUMENT RECORD

Index No. G-21

**G 21**

History of original corner establishment:

Original corner established by James L. Nowlin, gov. deputy surveyor in 1865 from which  
Birch 12" bears S46W 30 links.

Description of corner evidence found:

Recovered an old 3" squared cedar post scribed S11-S12-1/4 S in corner of old fence line  
running north-south and west. Also recovered an old cedar stump 18" face with axe marks  
and some scribe marks still visible.

Description of monument and accessories I established to perpetuate the original location of this corner.

Replaced old post with a 2-1/2" A-1 aluminum Forest County monument, alloy cap stamped:  
Monument projects 12" above ground.

Marked NBT's:

Cedar 8" S 9°W 63.73'  
Cedar 6" S 25°E 46.53' scribed 1/4-B.T.  
Cedar 6" S 6°E 46.45'

T35N R12E  
1/4 11 12  
S1682 1983

White Spruce 10" N22W 36.15'  
See reverse side for drawing

Dated at Rhineland, Wis., this 19th day of December, 1983.

Signature Glen Barker Title Registered Land Surveyor Registration No. S-1682  
(County Surveyor, Registered Land Surveyor, or other duly authorized official)

Office of Register of Deeds, County of Forest, I hereby certify that the within  
instrument was filed in this office for record on the 22nd day of February, 1984  
at 11:00'clock A. M.

Eugene Stagny  
(Register of Deeds)

DOCUMENT NO.

**125265**

By \_\_\_\_\_ Deputy

43512112000

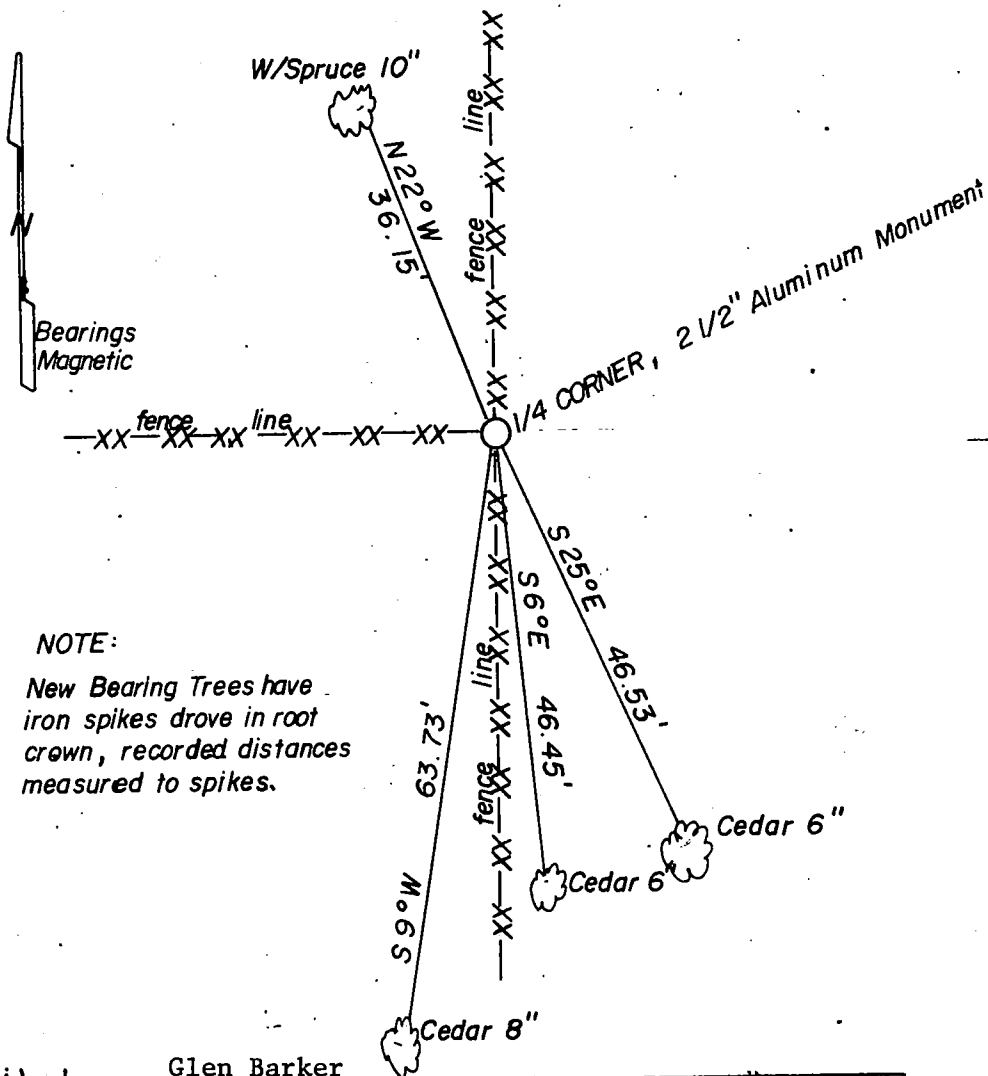
(c) Describe any material discrepancy between the location of the corner as restored or reestablished and the location of that corner as previously restored or reestablished by distance and direction. Show the discrepancy on the plan view drawing under (d), above. Show the distances between the corner as previously restored or reestablished and (1) the corner as restored or reestablished, and (2) to at least 2 of the witness monuments shown on the drawing in (d), above.

See drawing below.

(f) Was the corner restored through acceptance of (1) an obliterated evidence location, or, (2) a found perpetuated location?

Corner was established through acceptance of found perpetuated location as described on reverse side of this form.

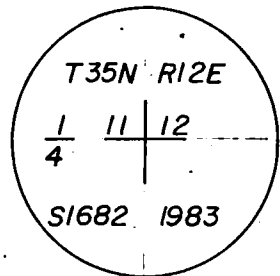
(g&h) Was the corner reestablished through lost corner proportionate methods? If so, show the method, including the directions and distances to other public land survey corners used as evidence or used for proportioning in determining the corner location?




NOTE:

New Bearing Trees have iron spikes drove in root crown, recorded distances measured to spikes.

ALLOY CAP STAMPED:



SCALE: 1" = 20'



(i) 1. Glen Barker  
(type or print name) certify that the corner location shown on this record was determined by me or under my direction and control and that this U.S. Public Land Survey Monument Record is correct and complete to the best of my knowledge and belief.

Signature

Date

Glen Barker

12/23/83

# CERTIFIED LAND CORNER RESTORATION

Index No. H-5

State of Wisconsin }  
County of Forest } ss.


I Philip T. Hansen, do hereby  
certify that on the 27th day  
of September, 1977, I found  
established ~~existence of~~ the S 1/16  
corner of Section 7 & 8  
Township 35, North, Range  
12 East, Fourth Principal Meridian,  
as described hereon; and that from this evidence  
I established a new monument and accessories  
as described hereon to perpetuate the original  
location of this corner.

Resident witnesses:

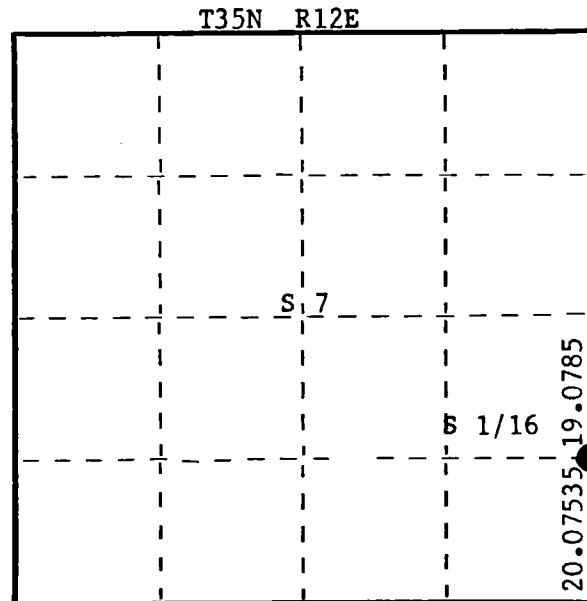
Glen Barker

Jim Claflin

Herb Wagoner



FORM 985 M. C. MILLER CO., MILWAUKEE



○ = Corner monument restored.

History of original corner establishment:  
No records of any previous survey.

Description of corner evidence found:

No evidence of any corner recovered. An old fence line running west in good alignment for N-S control.

Description of monument and accessories I established to perpetuate the original location of this corner.

Set 1½" iron pipe with 2" brass cap 55 links east of centerline of Cole road for witness corner. Drove RR spike in centerline of road for true corner.

Witness monument projects 18" above ground. Cap stamped:

Marked NBT - White Pine 20" S73°E, 98.9 links, scribed 1/16 BT.

BO - Hi line pole #3512 867 N10°E, 137.9 links.

Measurements take from true corner.

S498  
T35N R12E  
S 1/16 7+8 W.C.  
W 55 lks  
CPI-1977

Dated at Rhineland, Wis., this 3rd day of October, 1977

Signature Philip T. Hansen Title Registered Land Surveyor Registration No. S-498  
(County Surveyor, Registered Land Surveyor, or other duly authorized official)

Office of Register of Deeds, County of Forest, I hereby certify that the within  
instrument was filed in this office for record on the 7th day of October, 1977  
at 2:45 o'clock P. M.

Eugene Staszny  
(Register of Deeds)  
By \_\_\_\_\_ Deputy

DOCUMENT NUMBER  
**112531**

43512 071000

# CERTIFIED LAND CORNER RESTORATION

Index No. H-6

State of Wisconsin }  
County of Forest } ss.


I Philip T. Hansen, do hereby  
certify that on the 6th day  
of December, 1977, I ~~found~~  
established ~~evidence of the~~ SW 1/16  
corner of Section 8  
Township 35, North, Range  
12 East, Fourth Principal Meridian,  
as described hereon; and that from this evidence  
I established a new monument and accessories  
as described hereon to perpetuate the original  
location of this corner.

Resident witnesses:

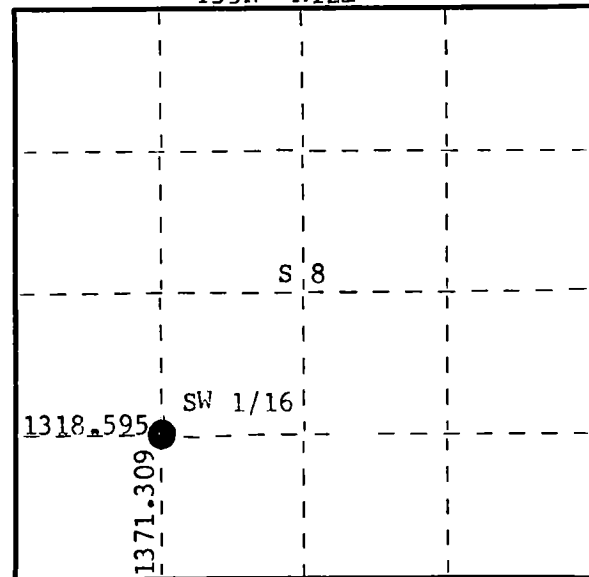
Glen Barker

Jim Claflin

Herb Wagoner



T35N R12E



○ = Corner monument restored.

History of original corner establishment:

No records of any previous survey.

Description of corner evidence found:

No evidence of any corner recovered.

Corner established by traverse and proportion. Established the section corner and computed the E-W and N-W 1/4 lines to established C 1/4 corner. Computed the E-W and N-S 1/4 lines of SW 1/4. Set SW 1/16 at computed distances and bearings, S89° 20' 41" E 1318.595 chains from S 1/16 corner and N 1° 09' W 1371.309 ft. from W 1/16 between Sections 8 & 17.

Description of monument and accessories I established to perpetuate the original location of this corner.

Set 1 1/2" iron pipe with 2" brass cap projecting 2' above ground. Cap stamped:

Marked NBTs - Maple 5" S63°E, 24.55 links  
Maple 5" N36°E, 46.52 links, scribed 1/16 BT.

S498  
T35N R12E  
SW 1/16 S+8  
CPI-1977

Dated at Rhineland, Wis., this 12th day of December, 1977.

Signature Philip T. Hansen Title Registered Land Surveyor Registration No. S-498  
(County Surveyor, Registered Land Surveyor, or other duly authorized official)

Office of Register of Deeds, County of Forest, I hereby certify that the within  
instrument was filed in this office for record on the 11th day of December, 1977  
at 3:00 o'clock P. M.

Eugene Stutzman  
(Register of Deeds)

DOCUMENT NUMBER **112966**

By \_\_\_\_\_ Deputy

# CERTIFIED LAND CORNER RESTORATION

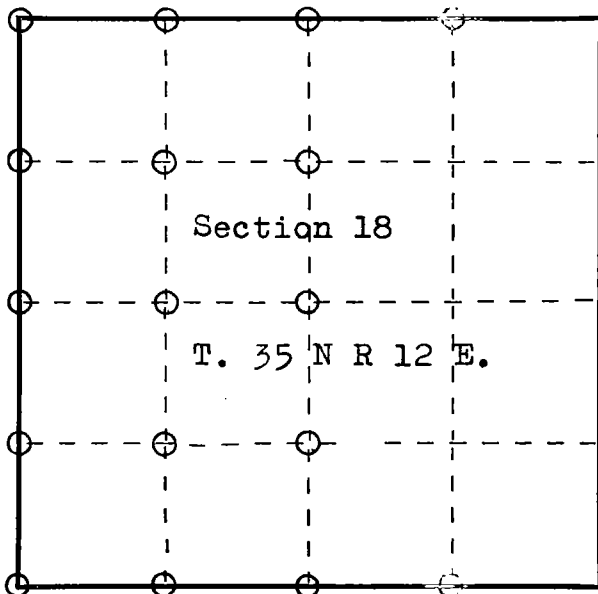
J-K-L-M-N  
Index No. 1-2-3-4-5

State of Wisconsin }  
County of Forest } ss.

I I. R. Ritter, do hereby  
certify that on the 22nd to 26th day  
of June, 1920, I found  
evidence of the Gov't and Sub-Division  
corner of Section 18  
Township 35, North, Range  
12 East, Fourth, Principal Meridian,  
as described hereon; and that from this evidence  
I established a new monument and accessories  
as described hereon to perpetuate the original  
location of this corner.

Resident witnesses:

\_\_\_\_\_  
\_\_\_\_\_  
\_\_\_\_\_



○ = Corner monument restored.

History of original corner establishment:

ORIGINAL DOCUMENT #33378  
Filed 4 November 1921  
@ 1:30 P.M. by E O Woodbury

Description of corner evidence found:

It is assumed that Mr. Ritter found evidence of the original Gov't  
stakes at the time of his survey, and that he remarked them with  
wooden stakes as were also the original stakes.

ORIGINAL DOCUMENT IS ATTACHED TO THE BACK OF THIS PAGE

Description of monument and accessories I established to perpetuate the original location of this corner.

Dated at Crandon, Wis., this 28th day of June, 1920.

Signature I. R. Ritter Title County Surveyor Registration No. Forest Co.  
(County Surveyor, Registered Land Surveyor, or other duly authorized official)

Office of Register of Deeds, County of Forest, I hereby certify that the within  
instrument was filed in this office for record on the 4th day of November, 1921  
at 1:30 o'clock P. M. by E. O. Woodbury, the then Register of Deeds and  
ANNA PETERSON was transferred to a permanent record in this book the  
(Register of Deeds) 28th day of January 1965. Vol 1 of Surveys has been  
lost from the records of this office for many  
By Karl A. Zenger years and only a few pages of the book survive  
Deputy to be transferred to this book.

43512182020

# DESCRIPTION

OF SECTION, QUARTER SECTION AND QUARTER QUARTER SECTION CC

GOVERNMENT CORNERS	Bearing Trees	In. Dia.	Courses they bear	Links Distant	Bearing Trees	In. Dia.	Courses they bear	Links Distant	Bearing Trees	In. Dia.	Courses they bear	Links Distant	Bearing Trees
No.													
1. N. W. Sec. Cor. identified,	lead.	4	S. 45° W.	38	lead.	4	N. 45° E.	38					
2. N. E. Sec. Cor. identified,													
3. S. E. Sec. Cor. identified,													
4. S. W. Sec. Cor. identified,	lead.	4	E.	38	lead.	4	W.	38					
5. N. ¼ Sec. Cor. identified,	lead.	4	S.	38	lead.	4	N. 60° E.	38					
6. E. ¼ Sec. Cor. identified,													
7. S. ¼ Sec. Cor. identified,	lead.	4	E.	38	lead.	4	W.	38					
8. W. ¼ Sec. Cor. identified,	lead.	4	E.	38	lead.	4	W.	38					
<b>Subdivision Corners</b>													
No.													
1. Center ¼ Sec. Cor.	Tam.	6	S. 55° W.	34½	Tam.	6	S. 80° E.	30½					
2. North ⅛s N. W. qr.,	lead.	4	S.	38	lead.	3	N.	38					
3. East ⅛s N. W. qr.,	Tam.	6	N. 70° E.	32	Tam.	6	N. 10° E.	25-					
4. South ⅛s N. W. qr.,	Br.	12	S. 80° E.	8	Br.	6	S. 120° E.	23½					
5. West ⅛s N. W. qr.,	lead.	4	E.	38	lead.	4	W.	38					
6. Center 1/16s N. W. qr.,	Idem.	12	S.	35½	Idem.	12	N.	3½					
7. North ⅛s N. E. qr.,													
8. East ⅛s N. E. qr.,													
9. South ⅛s N. E. qr.,													
10. Center 1/16s N. E. qr.,													
11. East ⅛s S. E. qr.,													
12. South ⅛s S. E. qr.,													
13. West ⅛s S. E. qr.,	lead.	4	E.	38	lead.	4	W.	38					
14. Center 1/16s S. E. qr.,													
15. South ⅛s S. W. qr.,	Sug.	4	S. 25° W.	7	Br.	8	N. 25° W.	23					
16. West ⅛s S. W. qr.,	lead.	3	E.	38	lead.	3	W.	38					
17. Center 1/16s S. W. qr.,	Idem.	6	E.	3½	Idem.	7	N.	4					

## NAMES OF SWORN ASSISTANTS

CHAINMEN	FLAGMEN	AX
Geo. Johnson Wm	Ernest Vanzile AXMAN Andrew Johnson James Johnson Ray Chipman Steve Cedzo	Andrew James Ray Steve



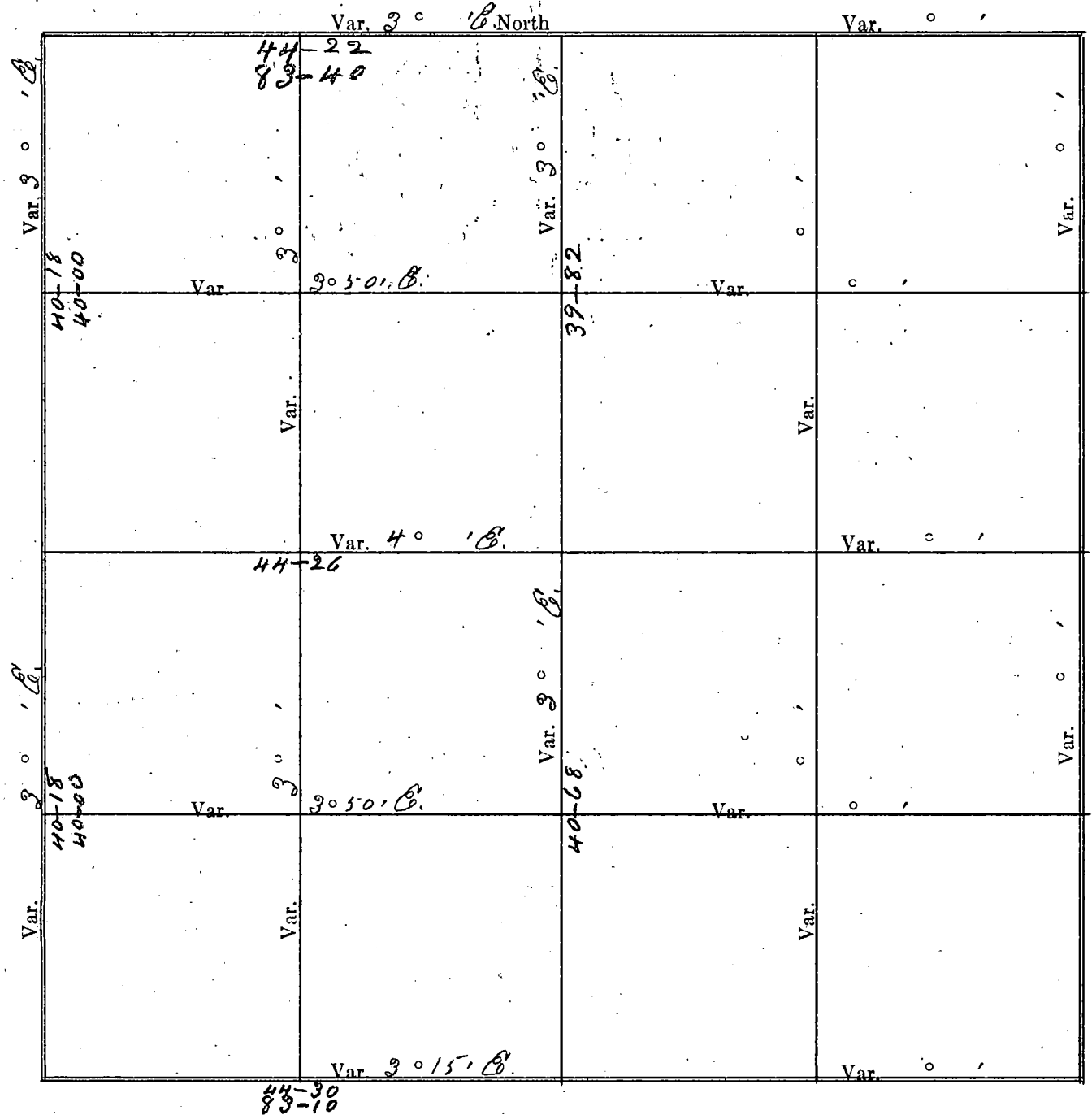
# Record of Survey.

Township 35-, North of Range 12 of 4 Principal Meridian as presented by the the courses and distances on the following plat, and annexed field-notes of survey:

Established the center of the section at the point of intersection of STRAIGHT quarter lines.

Established all quarter-quarter corners upon the section boundary at proportional distances between known section and quarter section corners, according to the original field-notes of the Government survey.

Established all lost corners, at proportionate distances between known corners, according to the original field notes of the Government survey.



Plat of Section 18, Township 35- North, Range 12 of 4 Principal Meridian Scale 80 chains to 6 inches. The figures in red ink are the lengths of the lines as stated in the field-notes of the Government survey.

Declination of the Magnetic Meridian from the True Meridian.....

Surveyed and sub-divided June 22th. to 26th. A. D. 1920, in accordance with the State Laws and Instructions of the Commissioner of the General Land office, and recorded on pages ..... of Register in the County Clerk's office.

Witness my hand this 28 day of June A. D. 1920

J.P. Ritter SURVEYOR.

Registrar's Office, } ss  
FOREST COUNTY, WIS. }

Received for record the 4 day  
of Nov A. D. 1921, at 1<sup>30</sup>  
o'clock P. M., and recorded in Vol.  
1 of Summers, page 50 sl

E. J. Woodbury  
REGISTRAR

# CERTIFIED LAND CORNER RESTORATION

Index No. J-1


State of Wisconsin }  
County of Forest } ss.

I Philip T. Hansen, do hereby  
certify that on the 17th day  
of June, 1977, I found  
evidence of the Section  
corner of 7, 18, 12, 13  
Township 35, North, Range  
12 E, Fourth Principal Meridian,  
as described hereon; and that from this evidence  
I established a new monument and accessories  
as described hereon to perpetuate the original  
location of this corner.

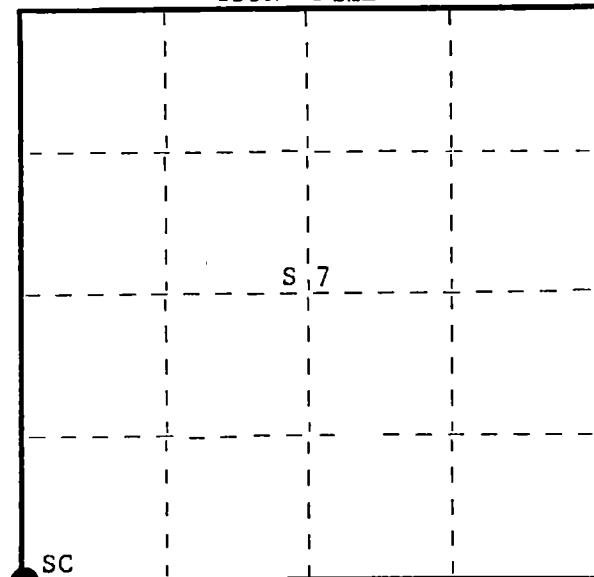
Resident witnesses:

Glen Barker

Herb Wagoner



T35N R12E



○ = Corner monument restored.

History of original corner establishment:

Original Corner established by Alfred Millard, Deputy Surveyor, in 1857, from which Lind 16" bears N55°E, 47 links; Lind 16" bears S39°W, 34 links.  
No records of any subsequent surveys.

Description of corner evidence found:

Recovered a 20 d spike in vertical position 6" below the surface of road, spike was old and very rusted, at intersection of centerlines of Pitts Road and County Line road and Cemetery Road.  
No evidence of any BT's.

Description of monument and accessories I established to perpetuate the original location of this corner.

Set 1½" x 18" iron pipe in position of old spike, 5" below the surface.  
Set a 2½" Berntsen A-1 Federal Monument, aluminum with magnet in cap and base for a witness corner 50 links west. Cap stamped:  
Monument projects 2½" above ground.  
NBT - Sugar 6" S44°E, 83.6 links, scribed SC BT.  
B.O. - Sign post (Pitts & Cemetery Rd) N62°E, 42.5 links  
Boulder - with X on top, N76°W, 48.7 links.  
No other suitable trees for BT.

T35N  
R 12 7 R  
11 13 18 12  
E 13 18 E  
E - 50 lks to Cor.  
S498-1977

Dated at Rhineland, Wis., this 20th day of November, 1977.

Signature Philip T. Hansen Title Registered Land Surveyor Registration No. S-498  
(County Surveyor, Registered Land Surveyor, or other duly authorized official)

Office of Register of Deeds, County of Forest, I hereby certify that the within  
instrument was filed in this office for record on the 19th day of January, 1977  
at 3:40 o'clock P. M.

Eugene Stetson  
(Register of Deeds)

By \_\_\_\_\_ Deputy

DOCUMENT NUMBER **113151**

Document Number

195687

REGISTER'S OFFICE  
Forest County, Wis.  
Received for record this 17<sup>th</sup> day  
of October A.D., 2007 at  
9:00 o'clock A.M. and recorded  
in Vol. Corner Restoration  
page J-3

Kay Swanson, Deputy  
Register of Deeds

Project # 506

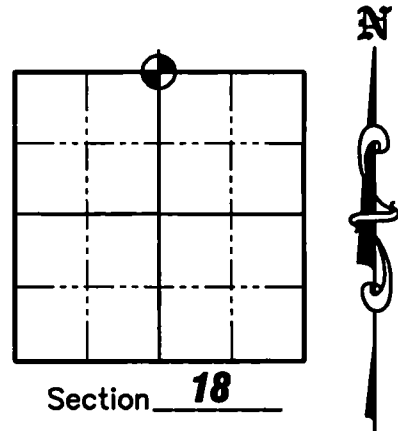
## U.S. PUBLIC LAND SURVEY MONUMENT RECORD

NOTE: This form is intended and designed to fulfill all requirements of Wisconsin Administrative Code, Chapter A-E 7 .08 U.S. Public Land Survey Monument Record (3)(a)(b)(c)(d)(e)(f)(g)(h)(i). An additional sheet may be added if necessary to conform with said requirements.

(a) Corner location: Township 35 North  
Range 12 East/West

Town of Nashville

County of Forest



(b)(f)(g)(h) Description of monument found at this corner and if it was accepted, state all evidence (material, testimonial, occupation, plats, records, other monuments) used as a basis for accepting. If not accepted or if nothing was found, state evidence used as a basis for establishing location. If reestablished through lost corner proportionate methods, indicate all monuments, distances and directions used to establish. Indicate type of monument found or set and sign post.

1859 - H.C. Fellows, Deputy Surveyor, set original corner. BT's: 12" Birch, N5°W, 21 links, 10" Maple, S66°W, 8 links.

June/1920 - I.R. Ritter reestablished the North 1/4 corner, but does not specify what was found or set at corner. He set new BT's: 4" Cedar, South, 38 links, 4" Cedar, N60°W, 38 links.

November/2001 - Jeffery K. Inman recovered a Railroad Spike at the North 1/4 Corner of Section 18. He does not indicate any new ties. The Railroad Spike is shown on the right-of-way plat of County Trunk Highway "B".

December/2003 - Matthew E. Hoglund recovered a Railroad Spike at the center line-center line intersection of Scott Road and Cemetery Road and accepted it as the North 1/4 Corner of Section 18. We set 4 new ties to the Railroad Spike as shown below.

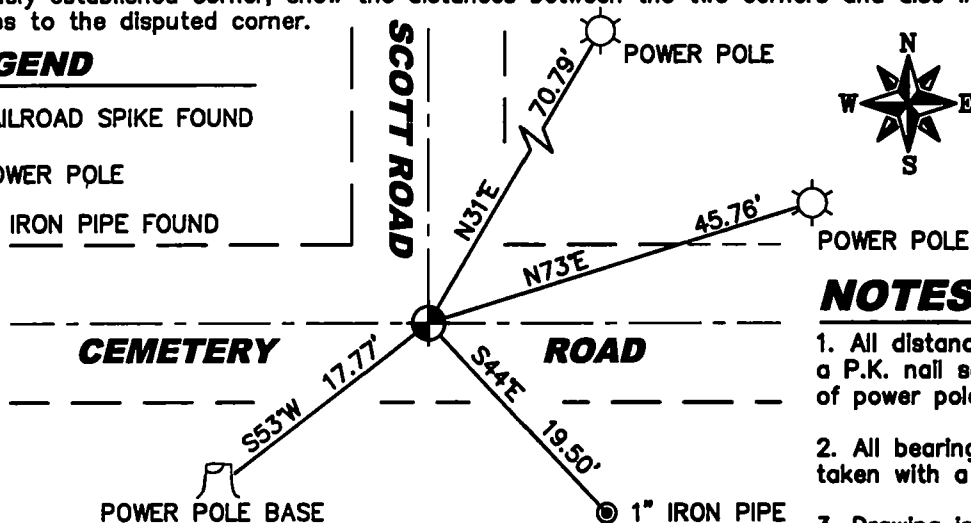
(c)(d)(e) Plan view of corner with ties to at least 4 witness monuments. If in disagreement with previously established corner, show the distances between the two corners and also indicate the ties to the disputed corner.

### LEGEND

⊕ RAILROAD SPIKE FOUND

⊙ POWER POLE

⊙ 1" IRON PIPE FOUND



### NOTES

1. All distances are to a P.K. nail set in base of power pole

2. All bearings are taken with a compass.

3. Drawing is NOT to scale.

(i) I, Matthew E. Hoglund, certify that the corner location on this record was determined by me under my direction and control and that this U.S. Public Land Survey Monument is correct and complete to the best of my knowledge and belief.

Signature Matthew E. Hoglund Date 10/16/2007

WISCONSIN  
MATTHEW E. HOGGLUND  
S-1010  
TOMAHAWK  
WI

43512070020

J-3

# CERTIFIED LAND CORNER RESTORATION

Index No. J-5

State of Wisconsin }  
County of Forest } ss.


I, Philip T. Hansen, do hereby  
certify that on the 27th day  
of September, 1977, I ~~found~~  
established ~~evidence of~~ the Section  
corner of Sec. 7, 8, 17 & 18  
Township 35, North, Range  
12 East, Fourth Principal Meridian,  
as described hereon; and that from this evidence  
I established a new monument and accessories  
as described hereon to perpetuate the original  
location of this corner.

Resident witnesses

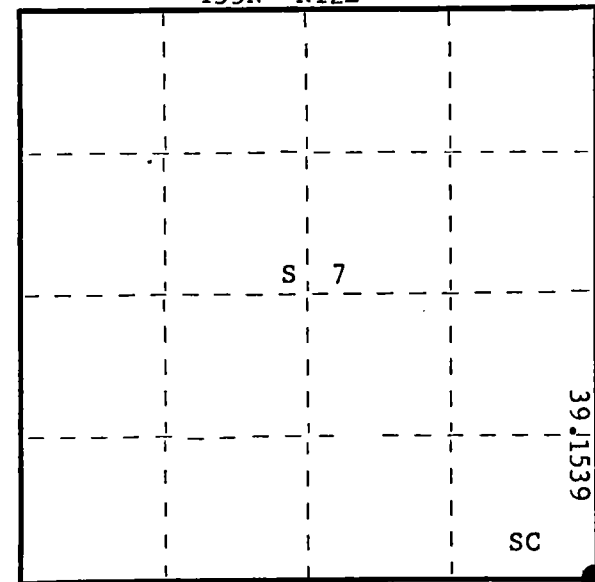
Glen Barker

Jim Claflin

Herb Wagoner



T35N R12E



○ = Corner monument restored.

History of original corner establishment:

Original corner established by Hiram C. Fellows, Deputy Surveyor, in 1859.  
No record of any subsequent survey.

Description of corner evidence found:

No evidence of any corner recovered. P.K. was found at the centerline of Highway B.  
No reference marks.  
Established corner by accepting the intersection of County Trunk B and Cole Road to north.  
This position is 39.15388 chains S 1° 57' 05" E of 1/4 corner between Section 7 & 8.

Description of monument and accessories I established to perpetuate the original location of this corner.

Drove RR spike into blacktop at intersection.

Set 2 1/2" Berntsen A-1 Federal Monument for W.C. S45°W 70 links, cap stamped:

Monument projects 18" above ground.

Marked B.O. - Hi Line Pole #3512 17W9 S50°E, 66.75 links

Hi line Pole #3512 862 N49°E, 72.1 links.

Sugar Maple N29°E, 151 links, scribed SC BT.

T35N R12E  
Sec. 7 8  
18 17 W.C.  
S498 - 1977  
N45°E 70 lks to Cor.

Dated at Rhineland, Wis., this 3rd day of October, 1977

Signature Philip T. Hansen Title Registered Land Surveyor Registration No. S-498  
(County Surveyor, Registered Land Surveyor, or other duly authorized official)

Office of Register of Deeds, County of Forest, I hereby certify that the within  
instrument was filed in this office for record on the 7th day of October, 1977.  
at 2:45 o'clock P. M.

Eugene Stutzny  
(Register of Deeds)

By \_\_\_\_\_ Deputy

DOCUMENT NUMBER

**112522**

# CERTIFIED LAND CORNER RESTORATION

Index No. V-6

State of Wisconsin }  
County of Forest } ss.


I Philip T. Hansen, do hereby  
certify that on the 28th day  
of September, 1977, I ~~found~~  
established ~~evidence of~~ the W 1/16  
corner of Section 8 & 17  
Township 35, North, Range  
12 East, Fourth Principal Meridian,  
as described hereon; and that from this evidence  
I established a new monument and accessories  
as described hereon to perpetuate the original  
location of this corner.

Resident witnesses:

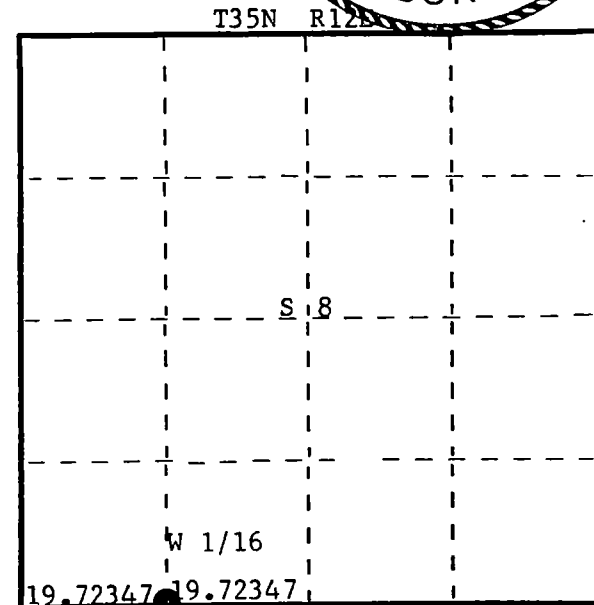
Glen Barker

Jim Claflin

Herb Wagoner



FORM 985 R. C. MILLER CO., MILWAUKEE



○ = Corner monument restored.

History of original corner establishment:

No records of any previous survey.

Description of corner evidence found:

No evidence of any corner recovered. Corner established by traverse and computation between Section Corner 7, 8, 17, 18 and 1/4 corner between Section 8 & 17. Computed distance 39.44694 chains at bearing S 87° 15' 44" E. Set W 1/16 corner at 19.72347 chains intermediate.

Description of monument and accessories I established to perpetuate the original location of this corner. Drove R.R. spike on the south side of County Trunk B. Corner fell in line with old fence line running north.

Set 1 1/2" iron pipe with 2" brass cap for witness corner 50 links south.

Monument projects 18" above ground. Cap stamped:

Marked NBTs from true corner.

Sugar 6" S 77° W, 91.9 links

Sugar 6" S 51° E, 100.5 links

S498  
T35N R12E  
W 1/16 S 8  
S 17 W.C.  
N 50 lks  
CPI-1977

Dated at Rhineland, Wis., this 3rd day of October, 1977

Signature Philip T. Hansen Title Registered Land Surveyor Registration No. S-498  
(County Surveyor, Registered Land Surveyor, or other duly authorized official)

Office of Register of Deeds, County of Forest, I hereby certify that the within  
instrument was filed in this office for record on the 7th day of October, 1977  
at 2:45 o'clock P. M.

Eugene Stetson  
(Register of Deeds)  
By \_\_\_\_\_ Deputy

DOCUMENT NUMBER  
**112523**

43512080030

CERTIFIED LAND CORNER RESTORATION

Index No. J-78  
6-7

State of Wisconsin }  
County of Forest } ss.


I Philip T. Hansen, do hereby  
certify that on the 28th day  
of September, 1977, I ~~found~~  
established ~~evidence of~~ the 1/32 cor. between W 1/16 & 1/4  
corner of Section 8 & 17  
Township 35, North, Range  
12 East, Fourth Principal Meridian,  
as described hereon; and that from this evidence  
I established a new monument and accessories  
as described hereon to perpetuate the original  
location of this corner.

Resident witnesses:

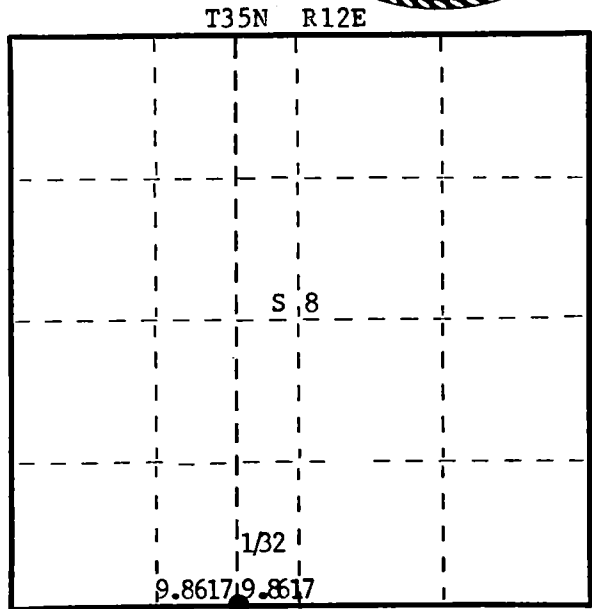
Glen Barker

Jim Claflin

Herb Wagoner



FORM 985 M. C. MILLER CO., MILWAUKEE



○ = Corner monument restored.

History of original corner establishment:  
No record of any previous survey.

Description of corner evidence found:

No evidence of any corner recovered.

Corner set by proportional measurement. Computed distance between W 1/16 corner and 1/4 corner 19.72347 chains at bearing S 87° 15' 44" E. Set 1/32 at 9.86173 chains intermediate.

Description of monument and accessories I established to perpetuate the original location of this corner.  
Drove R.R. spike in the centerline of County Trunk "B" for true corner.  
Set 1 1/2" iron pipe for witness corner 60 links north. Monument projects 24" above ground. Cap stamped:  
Marked NBTs from true corner.

Cedar 8" S42°W, 66.7 links.

Tamarack 6" S56°E, 154.2 links, both scribed 1/32 BT.

S498  
T35N R12E  
1/32 S 8  
S 17 W.C.  
S 60 lks.  
CPI-1977

Dated at Rhineland, Wis., this 3rd day of October, 1977

Signature Philip T. Hansen Title Registered Land Surveyor Registration No. S-498  
(County Surveyor, Registered Land Surveyor, or other duly authorized official)

Office of Register of Deeds, County of Forest, I hereby certify that the within  
instrument was filed in this office for record on the 7TH day of October, 1977  
at 2:45 o'clock P. M.

Eugene Staszny  
(Register of Deeds)  
By \_\_\_\_\_ Deputy

DOCUMENT NUMBER  
**112525**

43512080024

# CERTIFIED LAND CORNER RESTORATION

Index No. J-7

State of Wisconsin }  
County of Forest } ss.


I Philip T. Hansen, do hereby  
certify that on the 27th day  
of September, 1977, I ~~found~~  
established ~~corner~~ of the Quarter  
corner of Section 8 - 17  
Township 35, North, Range  
12 East, Fourth Principal Meridian,  
as described hereon; and that from this evidence  
I established a new monument and accessories  
as described hereon to perpetuate the original  
location of this corner.

Resident witnesses:

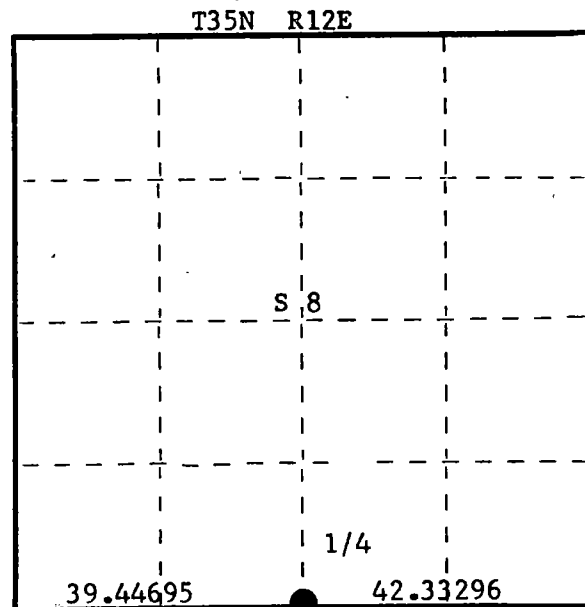
Glen Barker

Jim Claflin

Herb Wagoner



FORM 985 W. C. MILLER CO., MILWAUKEE



○ = Corner monument restored.

History of original corner establishment:

Original corner established by Hiram C. Fellows, Deputy Surveyor, in 1859, from which  
Sugar 15" bears S20°E, 20 links; Birch 12" bears N70°W, 75 links.

No records of any subsequent survey.

All evidence of original survey destroyed by road construction, County Trunk B.

Description of corner evidence found:

No evidence of corner recovered, old N-S fence line running north accepted as N-S 1/4 line.  
Accepted the intersection of the fence line with centerline of County Trunk B as the corner.  
Corner is S 87° 15' 44" E, 39.44695 chains from Section Corner 7, 8, 17 & 18 and S 89° 36' 46" W, 42.33926 chains from Section Corner 8, 9, 16 and 17.

Description of monument and accessories I established to perpetuate the original location of this corner.

Drove RR spike in blacktop road for true corner.

Set 2 1/2" Berntsen A-1 Federal Monument for witness corner 60 links south.

Monument projects 1' above ground. Cap stamped:

Marked NBTs - Sugar 9" S41°E, 95.1 links

Sugar 7" S10°E, 116.3 links

Sugar 6" S46°W, 112.1 links, scribed 1/4 BT.

T35N R12E

1/4 S 8  
S 17 W.C.

S498 - 1977

N 60 lks. to Cor.

Dated at Rhineland, Wis., this 3rd day of October, 1977

Signature Philip T. Hansen Title Registered Land Surveyor Registration No. S-498  
(County Surveyor, Registered Land Surveyor, or other duly authorized official)

Office of Register of Deeds, County of Forest, I hereby certify that the within  
instrument was filed in this office for record on the 7th day of October, 1977  
at 2:45 o'clock P. M.

Eugene Staszny  
(Register of Deeds)

By \_\_\_\_\_ Deputy

DOCUMENT NUMBER

112524

43512080020



# CERTIFIED LAND CORNER RESTORATION

Index No. J-8

State of Wisconsin }  
County of Forest } ss.


I Philip T. Hansen, do hereby  
certify that on the 27th day  
of September, 1977, I ~~found~~  
established ~~evidence of~~ the E 1/16  
corner of Section 8 & 17  
Township 35, North, Range  
12 East, Fourth Principal Meridian,  
as described hereon; and that from this evidence  
I established a new monument and accessories  
as described hereon to perpetuate the original  
location of this corner.

Resident witnesses:

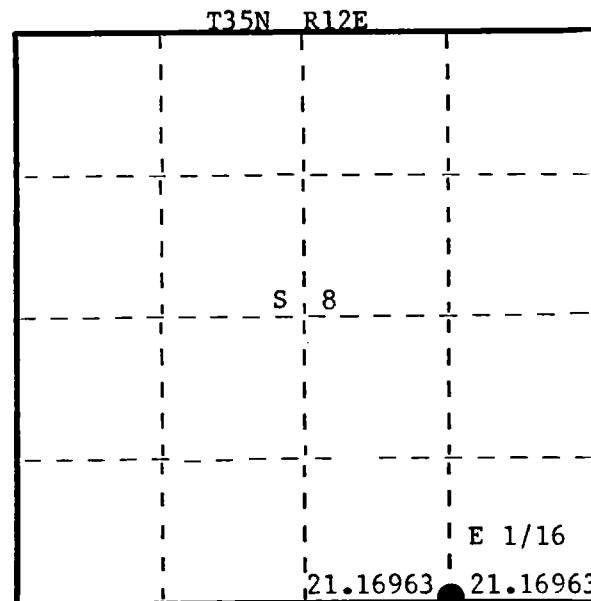
Glen Barker

Jim Claflin

Herb Wagoner



FORM 985 M. C. MILLER CO., MILWAUKEE



○ = Corner monument restored.

History of original corner establishment:

No record of any previous survey.

Description of corner evidence found:

No evidence of any corner or reference marks recovered.

Accepted intersection of fence line running north and one running south with the  
centerline of County Trunk B as the corner.

A R.R. spike driven at this location.

Description of monument and accessories I established to perpetuate the original location of this corner.

Set a 1½" iron pipe with 2" brass cap 60 links south of true corner for witness corner.

Monument projects 2' above ground, cap stamped:

Marked NBT from true corner,

Sugar 9" N18°E, 63.4 links, scribed 1/16 BT.

Power Pole #3512 17E5 S46°W, 81.9 links.

S498  
T35N R12E  
E 1/16 S 8  
S 17  
N 60 lks.  
CPI-1977

Dated at Rhineland, Wis., this 3rd day of October, 1977.

Signature Philip T. Hansen Title Registered Land Surveyor Registration No. S-498  
(County Surveyor, Registered Land Surveyor, or other duly authorized official)

Office of Register of Deeds, County of Forest, I hereby certify that the within  
instrument was filed in this office for record on the 7th day of October, 1977  
at 2:45 o'clock P. M.

By Eugene Stegny Deputy  
(Register of Deeds)

DOCUMENT NUMBER

112526

43512080010


CERTIFIED LAND CORNER RESTORATION

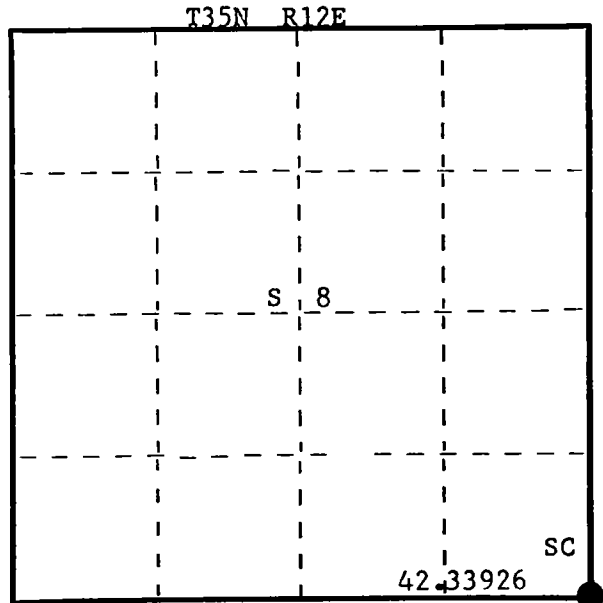
Index No. J-9

State of Wisconsin } ss.  
County of Forest

I Philip T. Hansen, do hereby  
certify that on the 28th day  
of September, 1977, I ~~found~~  
established ~~evidence of~~ the Section  
corner of Sec. 8, 9, 16 & 17  
Township 35, North, Range  
12 East, Fourth Principal Meridian,  
as described hereon; and that from this evidence  
I established a new monument and accessories  
as described hereon to perpetuate the original  
location of this corner.

Resident witnesses:  
Glen Barker  
Jim Claflin  
Herb Wagoner





○ = Corner monument restored.

History of original corner establishment:  
Original corner established by Hiram Fellows, Deputy Surveyor, in 1859.  
No records of any subsequent survey.

Description of corner evidence found: No evidence of any corner recovered. Found remains of an old fence line running south.  
Corner established by proportionate measurement from previously established 1/4 corner between Sec. 7 & 18, measured distance by traverse to a R.R. spike in centerline of Highway "B" with fence line running north and south. Computed distance was 21.16963 chains at bearing N 84° 36' 46" E. Doubled this distance and set section corner which point fell in line with old fence line south and a woods line to north.

Description of monument and accessories I established to perpetuate the original location of this corner.  
Drove a R.R. spike in south edge of Highway "B" and set a 2½" Berntsen A-1 Federal Monument 50 links south as witness corner. Stamped:  
Monument projects 1" above ground.  
Marked NBTs from true corner.  
Sugar 5" S54°W, 107.5 links  
Sugar 8" S26°W, 89.4 links  
Sugar 8" S25°E, 90.9 links, scribed SC BT.

T35N R12E  
Sec. 8+9  
17+16 W.C.  
S498 - 1977  
N 50 lks to Cor.

Dated at Rhineland, Wis., this 3rd day of October, 1977

Signature Philip T. Hansen Title Registered Land Surveyor Registration No. S-498  
(County Surveyor, Registered Land Surveyor, or other duly authorized official)

Office of Register of Deeds, County of Forest, I hereby certify that the within  
instrument was filed in this office for record on the 7th day of October, 1977  
at 2:45 o'clock P. M.

Eugene Staszny  
(Register of Deeds)

By \_\_\_\_\_ Deputy

DOCUMENT Number **112527**

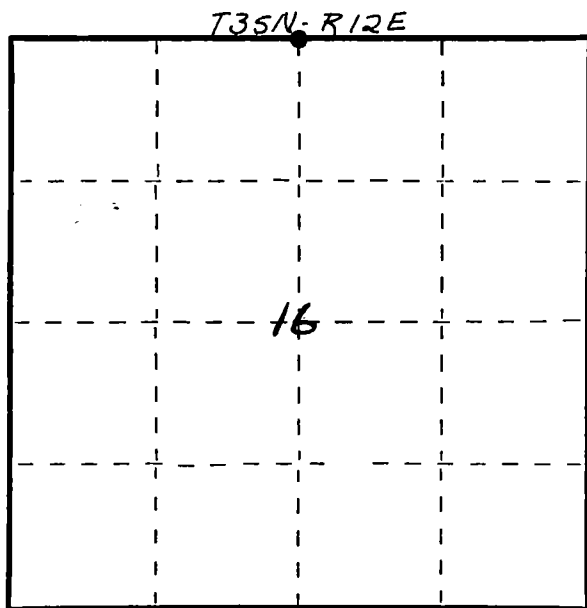
FORM 985 H. C. MILLER CO., MILWAUKEE

43512080000

State of Wisconsin }  
County of FOREST } ss.

I WILLIAM F. KELLY, do hereby  
certify that on the 18<sup>th</sup> day  
of MAY, 1983, I found  
evidence of the NORTH 1/4  
corner of SECTION 16  
Township 35, North, Range  
12 EAST, Fourth Principal Meridian,  
as described hereon; and that from this evidence  
I established a new monument and accessories  
as described hereon to perpetuate the original  
location of this corner.

Resident witnesses:



○ = Corner monument restored.

CERTIFIED LAND CORNER RESTORATION  
U.S. PUBLIC LAND SURVEY MONUMENT RECORD

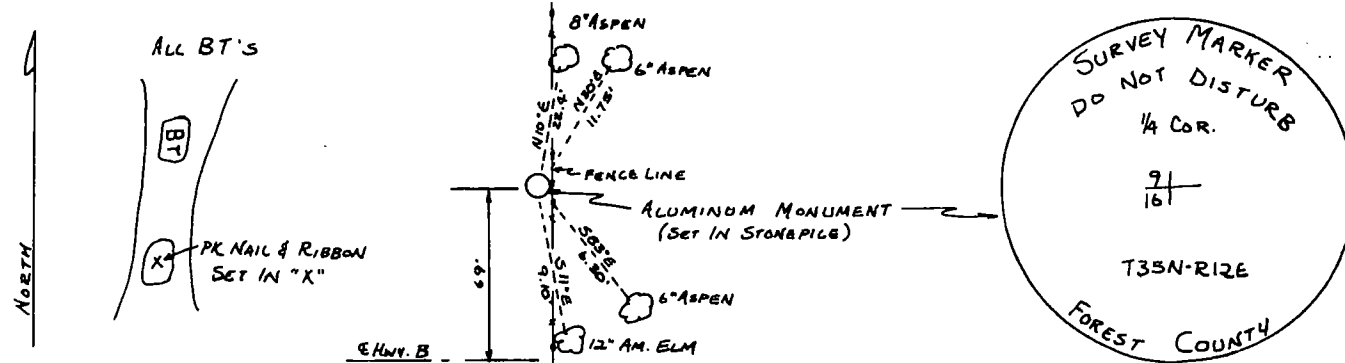
History of original corner establishment:

ORIGINAL CORNER ESTABLISHED BY  
JAMES L. NOWLIN IN JUNE-JULY, 1863.

Description of corner evidence found:

CORNER ESTABLISHED AT MIDPOINT  
BETWEEN NW & NE CORNERS OF  
SECTION 16. SET ALUMINUM CAPPED  
MONUMENT IN STONE PILE.

Description of monument and accessories I established to perpetuate the original location of this corner.



Dated at ELCHO, Wis., this 18<sup>th</sup> day of MAY, 1983.


Signature William F. Kelly Title LANGLADS COUNTY SURVEYOR Registration No. 1093  
(County Surveyor, Registered Land Surveyor, or other duly authorized official)

Office of Register of Deeds, County of Forest, I hereby certify that the within  
instrument was filed in this office for record on the 27th day of May, 1983  
at 11:00 o'clock A. M.

Eugene Stutzman  
(Register of Deeds)  
By \_\_\_\_\_ Deputy

Index No.

7 11



William F. Kelly  
6-24-83

DOCUMENT NO.  
**123473**

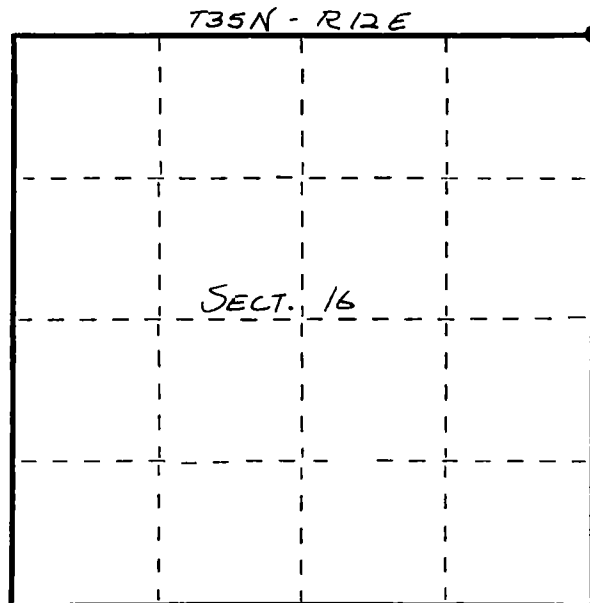
43512090020

FORM 985 H. C. MILLER CO., MILWAUKEE

State of Wisconsin }  
County of FOREST } ss.

I WILLIAM F. KELLY, do hereby  
certify that on the 19th day  
of MAY, 1983, I found  
evidence of the NE  
corner of SECTION 16  
Township 3S, North, Range  
12EAST, Fourth Principal Meridian,  
as described hereon; and that from this evidence  
I established a new monument and accessories  
as described hereon to perpetuate the original  
location of this corner.

Resident witnesses:



○ = Corner monument restored.

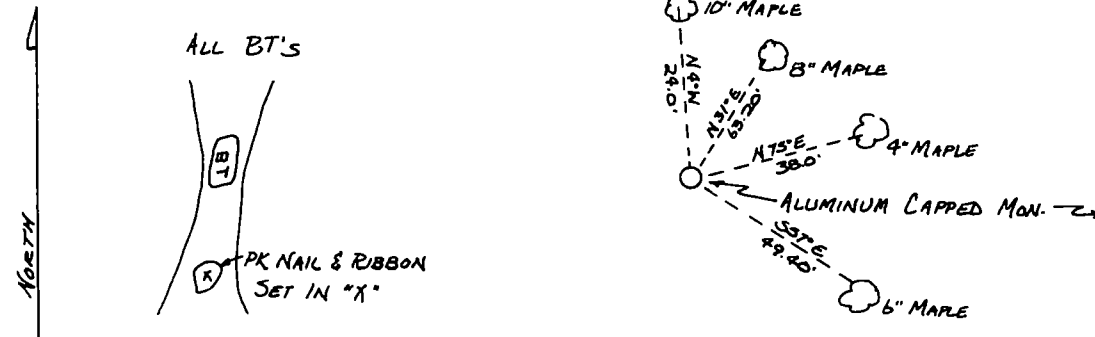
CERTIFIED LAND CORNER RESTORATION  
U.S. PUBLIC LAND SURVEY MONUMENT RECORD

History of original corner establishment:  
ORIGINAL CORNER ESTABLISHED BY  
JAMES L. NOWLIN IN JUNE-JULY, 1865.

Description of corner evidence found:

LOCATED REMAINS OF A 4x4  
SQUARED POST. SET NEW  
MONUMENT AT FORMER POST  
LOCATION.

Description of monument and accessories I established to perpetuate the original location of this corner.



Dated at ELCHO, Wis., this 19th day of MAY, 1983.

Signature William F. Kelly Title LANGLADE COUNTY SURVEYOR Registration No. 1098  
(County Surveyor, Registered Land Surveyor, or other duly authorized official)

Office of Register of Deeds, County of Forest, I hereby certify that the within  
instrument was filed in this office for record on the 27th day of May, 1983  
at 11:00 o'clock A. M.

Eugene Stutzman  
(Register of Deeds)

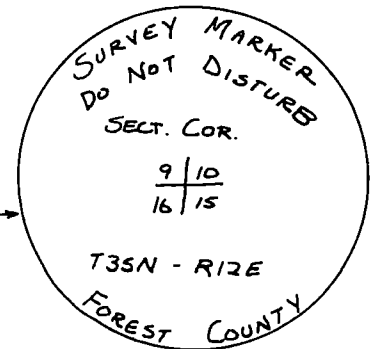
By \_\_\_\_\_ Deputy

Index No. J 13

J-13



William F. Kelly  
6-24-83



DOCUMENT NO.  
**123174**

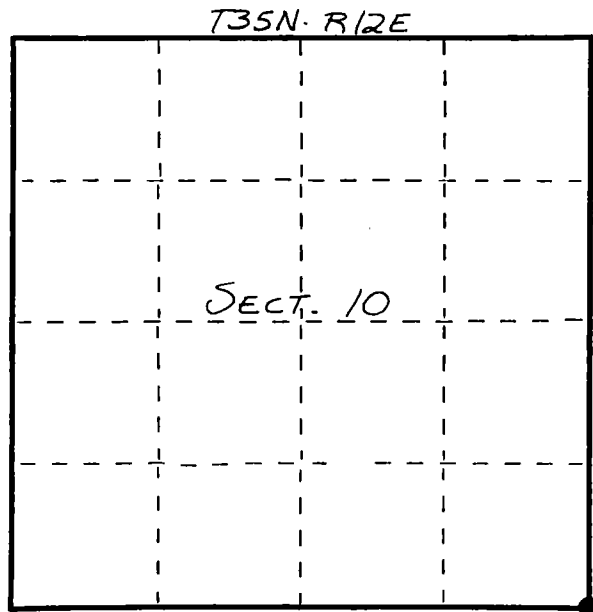
4351209000

State of Wisconsin }  
County of FOREST } ss.

I WILLIAM F. KELLY, do hereby  
certify that on the 19<sup>th</sup> day  
of MAY, 1983, I found  
evidence of the SE  
corner of SECTION 10  
Township 35, North, Range  
12 EAST, Fourth Principal Meridian,  
as described hereon; and that from this evidence  
I established a new monument and accessories  
as described hereon to perpetuate the original  
location of this corner.

Resident witnesses:

\_\_\_\_\_  
\_\_\_\_\_  
\_\_\_\_\_



○ = Corner monument restored.

CERTIFIED LAND CORNER RESTORATION  
U.S. PUBLIC LAND SURVEY MONUMENT RECORD

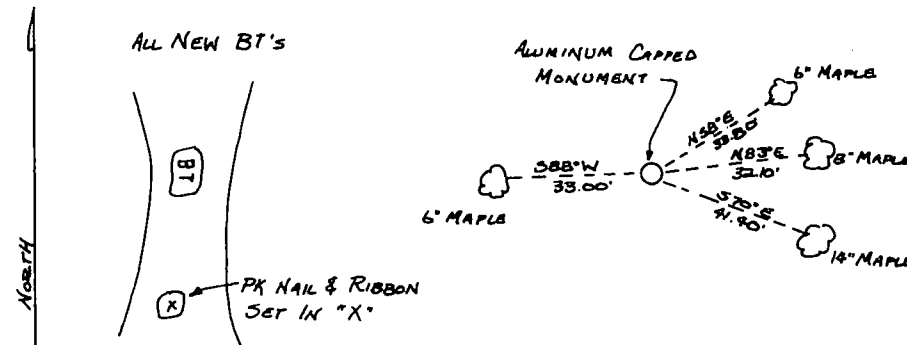
History of original corner establishment:

ORIGINAL CORNER ESTABLISHED BY  
JAMES L. NOWLIN IN JUNE-JULY, 1865.

Description of corner evidence found:

REPLACED 1" IRON PIPE FOUND IN  
PLACE WITH ALUMINUM CAPPED  
MONUMENT. SET STONE PILE  
AROUND CAP.

Description of monument and accessories I established to perpetuate the original location of this corner.



Dated at ELCHO, Wis., this 19<sup>th</sup> day of MAY, 1983.

Signature William F. Kelly Title LAND SURVEYOR Registration No. 1098  
(County Surveyor, Registered Land Surveyor, or other duly authorized official)

Office of Register of Deeds, County of Forest, I hereby certify that the within  
instrument was filed in this office for record on the 27<sup>th</sup> day of May, 1983  
at 11:00 o'clock A. M.

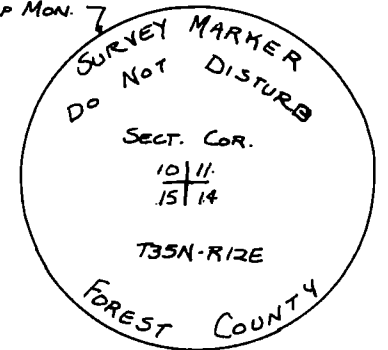
Eugene Staszny  
(Register of Deeds)

By \_\_\_\_\_ Deputy

Index No. J 17



William F. Kelly  
5-24-83



DOCUMENT NO.  
**123471**

43512100000

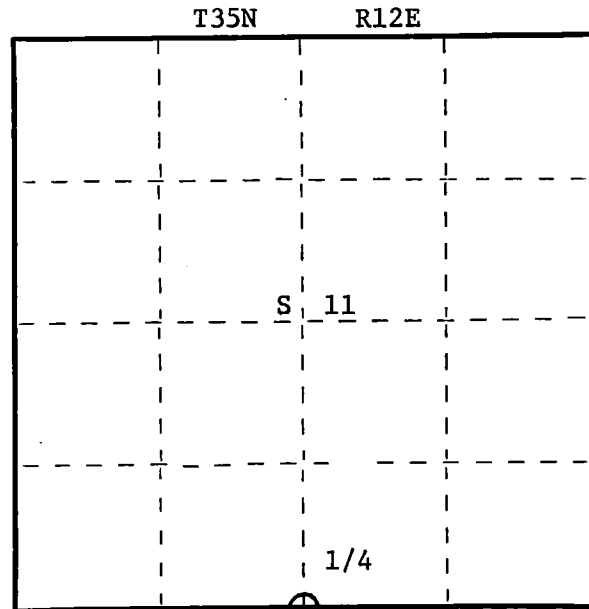

State of Wisconsin }  
County of Forest } ss.

I, Glen Barker, do hereby certify that on the 28th day of September, 1983, I found evidence of the Quarter corner of Sections 11 and 14 Township 35, North, Range 12 East, Fourth Principal Meridian, as described hereon; and that from this evidence I established a new monument and accessories as described hereon to perpetuate the original location of this corner.

Resident witnesses:

J. Claflin, Reg.

H. Wagoner



○ = Corner monument restored.

# CERTIFIED LAND CORNER RESTORATION U.S. PUBLIC LAND SURVEY MONUMENT RECORD

Index No. 19

History of original corner establishment:

Original corner established by James L. Nowlin, gov. deputy surveyor, in 1865 from which Hemlock 12" bears S8°E 20 links and White Pine 15" bears N5°W 30 links.

Description of corner evidence found:

Recovered an old 2" diameter iron pipe in intersection of fence corner running south and east.

Adjoining land owner, Paul Noricka, witnessed this position for the corner, shown to him by his father years ago.

Description of monument and accessories I established to perpetuate the original location of this corner.

Replaced old iron pipe with a 2-1/2" A-1 aluminum Forest County monument. Alloy cap stamped:

Monument projects 8" above ground.

Set four (4) 1"x30" iron pipe for reference monuments as shown on reverse side.

T35N R12E  
S 11  
S 14  
S1682 - 1983

Dated at Rhineland, Wis., this 19th day of December, 1983.

Signature Glen Barker Title Registered Land Surveyor Registration No. S-1682  
(County Surveyor, Registered Land Surveyor, or other duly authorized official)

Office of Register of Deeds, County of Forest, I hereby certify that the within instrument was filed in this office for record on the 22nd day of February, 1984 at 11:00 o'clock A. M.

Eugene Stutzman  
(Register of Deeds)

By \_\_\_\_\_ Deputy

DOCUMENT NO. **125206**

43512110020

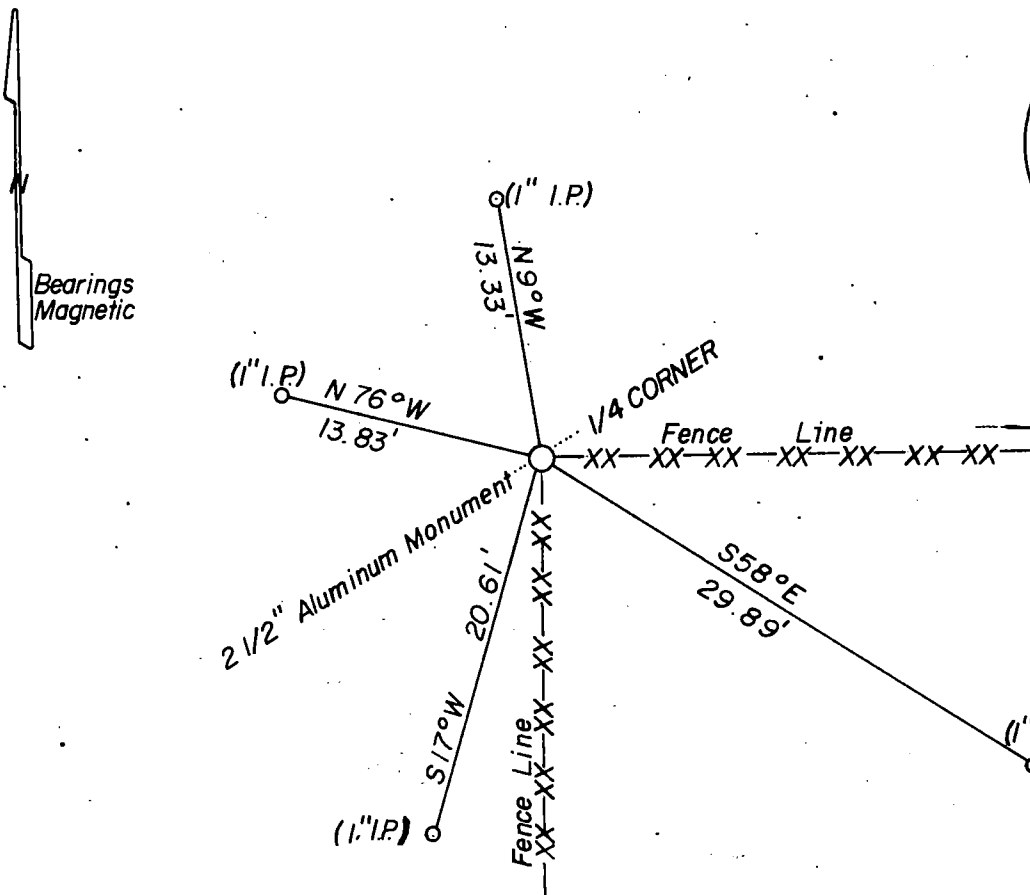
- (d) Describe any material discrepancy between the location of the corner as restored or reestablished and the location of that corner as previously restored or reestablished by distance and direction. Show the discrepancy on the plan view drawing under (d), above. Show the distances between the corner as previously restored or reestablished and (1) the corner as restored or reestablished, and (2) to at least 2 of the witness monuments shown on the drawing in (d), above.

See drawing below.

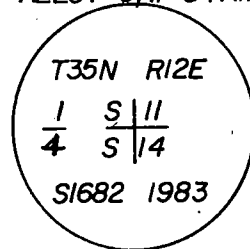
- (f) Was the corner restored through acceptance of (1) an obliterated evidence location, or, (2) a found perpetuated location?

Corner was established through acceptance of found perpetuated location as described on reverse side of this form.

- (g&h) Was the corner reestablished through lost corner proportionate methods? If so, show the method, including the directions and distances to other public land survey corners used as evidence or used for proportioning in determining the corner location?




ALLOY CAP STAMPED:



SCALE: 1"=10'

Affix Land Surveyor Seal



- (i) I, Glen Barker  
(type or print name) certify that the corner location shown on this record was determined by me or under my direction and control and that this U.S. Public Land Survey Monument Record is correct and complete to the best of my knowledge and belief.

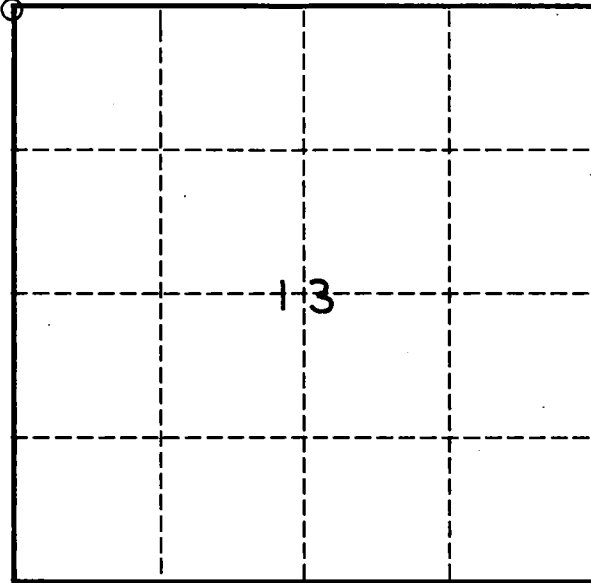
Glen Barker  
Signature

12/23/83  
Date


# U. S. PUBLIC LAND SURVEY MONUMENT RECORD

INDEX NO. J-21

NW Corner to Section 13 T35 N, R12 E  
(Section/Quarter)



○ = Corner monument restored.



WITNESS MONUMENTS ARE NAIL SPIKES DRIVEN IN B.T.'S AS SHOWN!

WAYNE G. DOBBRATZ

(Type or print name) certify that the corner location shown on this record was determined by me or under my direction and control and that this U.S. Public Land Survey Monument Record is correct and complete to the best of my knowledge and belief.

*Wayne G. Dobbratz*  
Signature

History of original corner establishment, record evidence, monument evidence, occupational evidence, testimonial evidence or any other material evidence, and what you found and how the monument was set.

ORIGINAL SURVEY BY J.L. NOWLIN IN 1865

NORTH BETWEEN SEC'S. 13 & 14

40.00 CH'S. SET  $\frac{1}{4}$  CORNER, BIRCH-10" N.11 E. 10LK'S, FIR 8" WEST 10 LK'S.

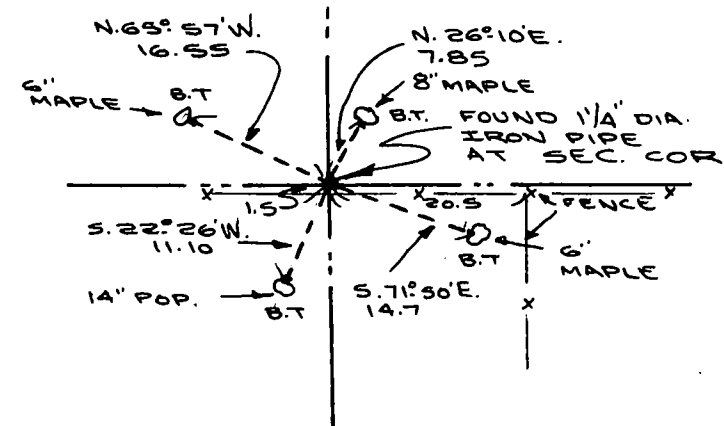
80.00 CH'S. SET SECTION POST SEC'S. 11,12,13 AND 14

SUG. 15" N.61 W. 10 LK'S, SUG. 12" N.54 E. 18 LKS.

FOUND  $1\frac{1}{4}$ " DIA. IRON PIPE & REMAINS OF SQUARED WOOD POST, SAID PIPE USED AS SECTION CORNER IN AIRPORT SURVEY IN 1957

REGISTER'S OFFICE  
Forest County, Wis.  
Received for record this 25th day  
of Sept. A.D. 1987 at  
11:00 o'clock A.M. and recorded  
in Vol. CORNER RESTORATIONS  
page J-21  
*Paul Achenbrenner*  
Register of Deeds

In the plan view drawing below, provide reference ties to at least 4 witness monuments, or, if the location is within a municipality, to at least 2 witness monuments. (Witness monuments shall be made of concrete, natural stone, iron or other equally durable material, except wood other than bearing trees.) Also, show any material discrepancies between the corner restored or re-established and the location of any other previous corner location or occupation.



N  
NOT TO  
SCALE

DOCUMENT NUMBER 133774

43512110000



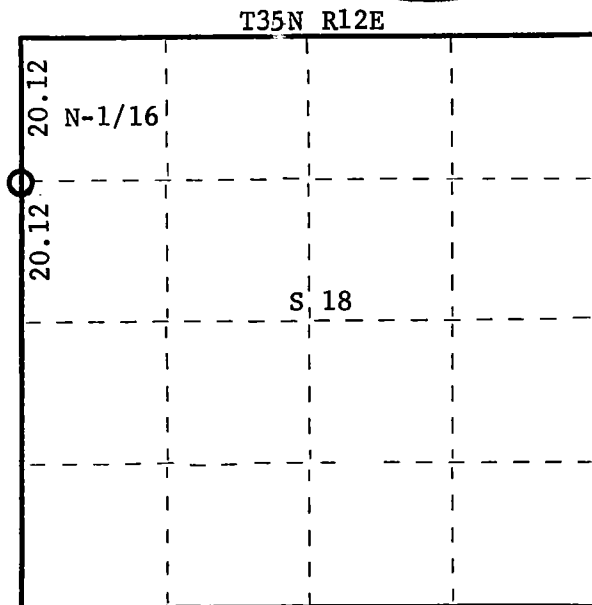

# CERTIFIED LAND CORNER RESTORATION

Index No. **K 1**

State of Wisconsin } ss.  
County of Forest

I, Philip T. Hansen, do hereby certify that on the 15th day of May, 1975, I found evidence of the N-1/16 corner of Sections 13 and 18 Township 35 North, Range 11 and 12 E, Fourth Principal Meridian, as described hereon; and that from this evidence I established a new monument and accessories as described hereon to perpetuate the original location of this corner.

Resident witnesses:



○ = Corner monument restored.

## History of original corner establishment:

Original corner established by unknown source. Corner re-established by H.C. Lawrence, Registered Land Surveyor, in 1959 during his retracement survey. He states he ran the section line between Section 13-35-11 and Section 18-35-12 south 4°00'E from the intersection of center line of North-South and East-West road, which he assumed to be the Section Corner, 80.50 chains to the center line of road west. At 40.26 chains he found a fence line east and two old scribed posts east and west of the highway. At 20.12 he found an old scribed post, set in rocks, 20 links south of an old fence running east. He set a new 3" cedar post surrounded by rock carron.

## Description of corner evidence found:

Recovered old 3" cedar post, squared and scribed N-1/16 S13, N-1/16 S18 surrounded by rock carron, in very poor condition. A 1-1/2" iron pipe had been set beside it.

No BT's were recovered.

## Description of monument and accessories I established to perpetuate the original location of this corner.

Replaced wooden stake with 1-1/2" OD iron pipe w/2" brass cap stamped -

S498  
T35N

NBT's: Sugar 12" N76°E 62 links scribed 1/16BT  
Sugar 11" S59°E 44 links scribed 1/16BT

R11E S13 S18 R12E  
CPI-1975

DOCUMENT NUMBER **107642**

Dated at Rhinelander, Wis., this 6th day of June, 1975.

Signature *Philip T. Hansen* Title Registered Land Surveyor Registration No. S-498  
(County Surveyor, Registered Land Surveyor, or other duly authorized official)

Office of Register of Deeds, County of Forest, I hereby certify that the within instrument was filed in this office for record on the 20th day of August, 1975 at 4:00 o'clock P. M.

*Eugene S. Stetson*  
(Register of Deeds)

By Deputy

CERTIFIED LAND CORNER RESTORATION



State of Wisconsin }  
County of Forest } ss.

I Philip T. Hansen, do hereby certify that on the 29 day of September, 19 75, I found evidence of the Quarter corner of Section 13 and 18 Township 35 Range 11 and 12 east, Fourth Principal Meridian, as described hereon; and that from this evidence I established a new monument and accessories as described hereon to perpetuate the original location of this corner:

Description of original monument and accessories and subsequent restorations: Original corner established by Alfred Millard, Govt Deputy Surveyor, in 1858, from which Y. Birch 14" bears N 25° W 22 lks and Elm 12" bears S 65° E 18 lks. Corner reestablished by H.C. Lawrence, Reg. Land Surveyor in 1958. D.H. Vaughan had recovered the original corners between Section 13 and 18 in 1908 but Lawrence was unable to recover his corners or BTs. Lawrence measured south from assumed corner of intersection of C. Trunk "B" and E-W Town road. At 40.26 chains, found E-W fence line with old scribed fence post, east and west of highway. He continued south and at 80.50 chains found old fence line running east, with old scribed post east of road in line with fence.

Set 5" cedar post, squared and scribed S13 W 1/4 S18, 41 lks west, from which oak 10" bears S 50° W and Elm 5" bears N 27° W 11 1/2 lks, bearing at centerline of road N 4" W

Description of corner evidence found:  
Witness corner recovered intact. No trace of bearing trees. Also recovered rock carron around W.C. A 1 1/2" iron pipe had been set beside the wood post. An old rotten cedar post, unknown origin, also lay beside the carron

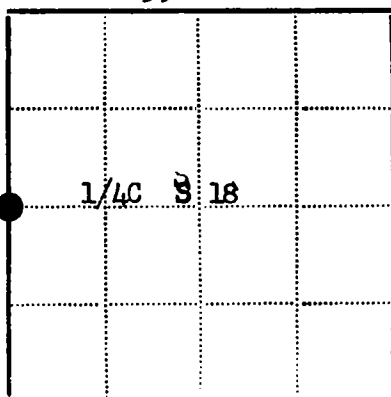
Description of monument and accessories I established to perpetuate the location of this corner:  
Wooden post replaced with 2 1/2" iron pipe w/brass cap stamped

NBTs - Basswood 8" N66°W 25 lks Scribed WC 1/4 BT  
Basswood 8" S58°W 58.3 lks Scribed WC 1/4 BT

Post and accessories painted blue

S-498  
WC T35N W.C.  
R 11 S13 S18 R 12  
E 41 lks  
1975

T 35 N R 12 E



● - Corner monument restored  
□ -

Resident witnesses Glen Barker and Jim Claflin

Dated at Argonne Wisconsin, this 30 day of Sept 19 75

Signature Philip T. Hansen Title Reg. Land Surveyor  
(County Surveyor, Registered Land Surveyor, or other duly authorized official)

Surveyors Registration No. S-498 DOCUMENT NUMBER 107920

Office of Register of Deeds County of Forest

I hereby certify that the within instrument was filed in this office for record on the 6th day of October 19 75, and was filed in Book No.          Page No.          of County Records.

Signature Eugene Stutzman Title Register of Deeds

Township 35 N, Range 12 E, Section 18 Index No.         , Page No.         

4351132000

11

CERTIFIED LAND CORNER RESTORATION

Index No. 1


State of Wisconsin }  
County of Forest } ss.

I Philip T. Hansen, do hereby  
certify that on the \_\_\_\_\_ day  
of September, 1975, I found  
evidence of the Quarter  
corner of Sections 13 and 18  
Township 35, North, Range  
11 and 12 East, Fourth Principal Meridian,  
as described hereon; and that from this evidence  
I established a new monument and accessories  
as described hereon to perpetuate the original  
location of this corner.

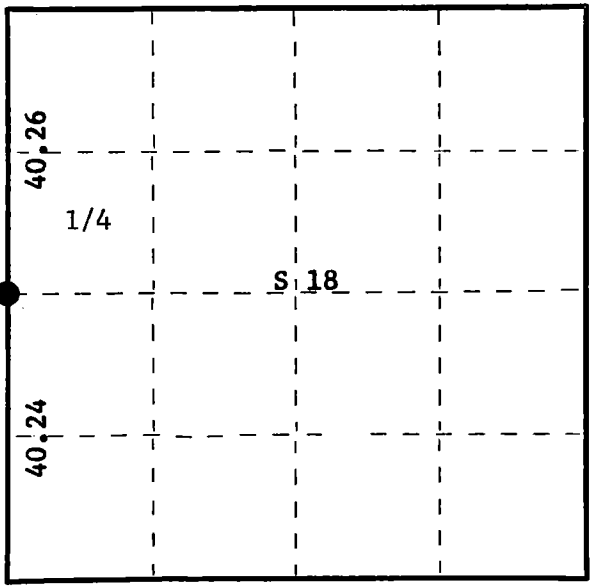
Resident witnesses:

Glen Barker

Jim Claflin



T35N, R12E



○ = Corner monument restored.

History of original corner establishment:

Original corner established by Alfred Millard, Gov't Deputy Surveyor, in 1858. Yellow birch 14", N25°W, 22 lks.; elm 12", S65°E, 18 lks. Corner reestablished by H.C. Lawrence, Reg. Land Surveyor, in 1958. D.H. Vaughan had recovered the original corners between sections 13 and 18 in 1908, but Lawrence was unable to recover his corners or BT's. Lawrence measured south from assumed corner at intersection of County Trunk B & E-W town road. At 40.26 chains found E-W fence line with old scribed fence posts east and west of highway. He continued south and at 80.50 chains, found old fence line running east, with old scribed post east of road, in line with fence. Set 5" cedar post, squared and scribed S13 WC1/4S S18, 41 lks. west, from which oak 10" bears S50W, and elm 5" bears N27°W, 11-1/2 lks., bearing of C/L road was N4°W.

Witness Corner recovered intact. No trace of bearing trees. Also found a rock carron around W.C. A 1-1/2" iron pipe had been set beside the wood post. An old rotten cedar post, unknown origin, also lies beside the carron.

Description of monument and accessories I established to perpetuate the original location of this corner.

Wooden post replaced with 2-1/2" x 5' galvanized iron pipe with brass cap stamped -

New BT's Basswood 8" N66°W, 25 lks., scribed WC1/4 BT.  
Basswood 8" S58W, 58.3 lks., scribed WC1/4 BT.

S498  
WC T35N WC  
R11E 1/4 S13 S18 R12E  
E-41 lks.  
CPI-1975

Dated at Rhineland, Wis., this 29th day of September, 1975

Signature Philip T. Hansen Title Reg. Land Surveyor Registration No. S-498  
(County Surveyor, Registered Land Surveyor, or other duly authorized official)

Office of Register of Deeds, County of Forest, I hereby certify that the within  
instrument was filed in this office for record on the 10th day of October, 1975  
at 10:30 o'clock A. M.

Eugene Staszny  
(Register of Deeds)  
By \_\_\_\_\_ Deputy

DOCUMENT NUMBER **107953**

FORM 985 M. C. MILLER CO., MILWAUKEE

4351132000

Document Number  
**195686**

Project # 506

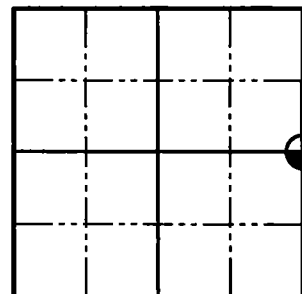
## U.S. PUBLIC LAND SURVEY MONUMENT RECORD

NOTE: This form is intended and designed to fulfill all requirements of Wisconsin Administrative Code, Chapter A-E 7 .08 U.S. Public Land Survey Monument Record (3)(a)(b)(c)(d)(e)(f)(g)(h)(i). An additional sheet may be added if necessary to conform with said requirements.

(a) Corner location: Township 35 North  
Range 12 East/West

Town of Nashville

County of Forest



Section 18



(b)(f)(g)(h) Description of monument found at this corner and if it was accepted, state all evidence (material, testimonial, occupation, plats, records, other monuments) used as a basis for accepting. If not accepted or if nothing was found, state evidence used as a basis for establishing location. If reestablished through lost corner proportionate methods, indicate all monuments, distances and directions used to establish. Indicate type of monument found or set and sign post.

**1859** — H.C. Fellows, Deputy Surveyor, set original corner. BT's: 12" Birch, N30°E, 8 links, 10" Birch, S62°W, 60 links

**November/2001** — Jeffrey K. Inman, R.L.S. S-1676, recovered a 1" iron pipe. He does not indicate any new ties to the 1" iron pipe. The pipe recovered is shown on the right-of-way plat of County Trunk Highway "B".

**December/2003** — Matthew E. Hoglund found and accepted a 1" iron pipe as the East 1/4 corner of Section 18. We set 4 new ties to the iron pipe as shown below.

(c)(d)(e) Plan view of corner with ties to at least 4 witness monuments. If in disagreement with previously established corner, show the distances between the two corners and also indicate the ties to the disputed corner.

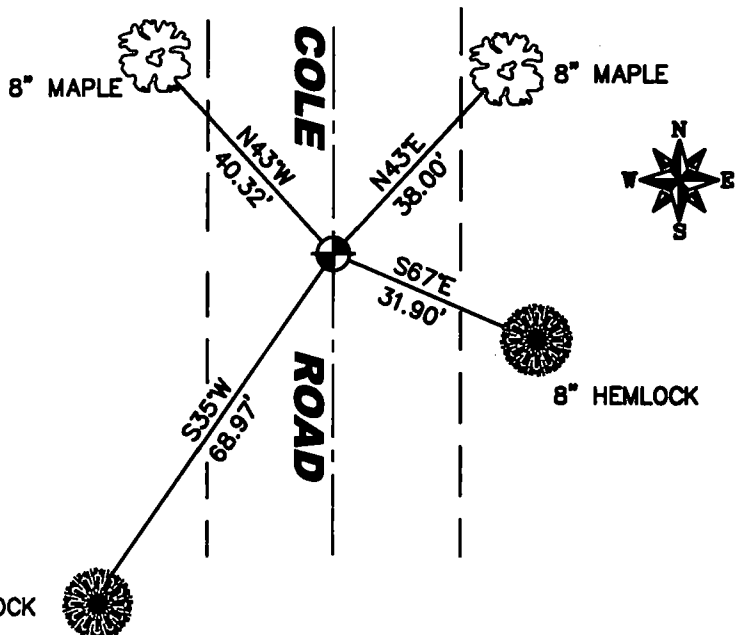
### LEGEND



1" IRON PIPE FOUND

### NOTES

1. All distances are to a P.K. nail set in base of tree.
2. All bearings are taken with a compass.
3. Drawing is NOT to scale.



(i) I, Matthew E. Hoglund, certify that the corner location on this record was determined by me under my direction and control and that this U.S. Public Land Survey Monument is correct and complete to the best of my knowledge and belief.

Signature

MATTHEW E.  
HOGGLUND  
S-1010  
TOMAHAWK  
WI

Date

10/16/07

43512182000

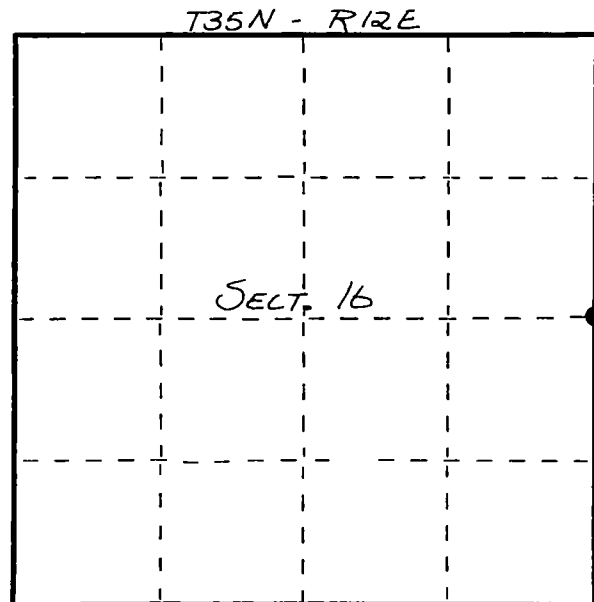
L-5

FORM 985 H. C. MILLER CO., MILWAUKEE

State of Wisconsin }  
County of FOREST } ss.

I WILLIAM F. KELLY, do hereby  
certify that on the 19<sup>th</sup> day  
of MAY, 1983, I found  
evidence of the EAST 1/4  
corner of SECTION 16  
Township 35, North, Range  
12 EAST, Fourth Principal Meridian,  
as described hereon; and that from this evidence  
I established a new monument and accessories  
as described hereon to perpetuate the original  
location of this corner.

Resident witnesses:



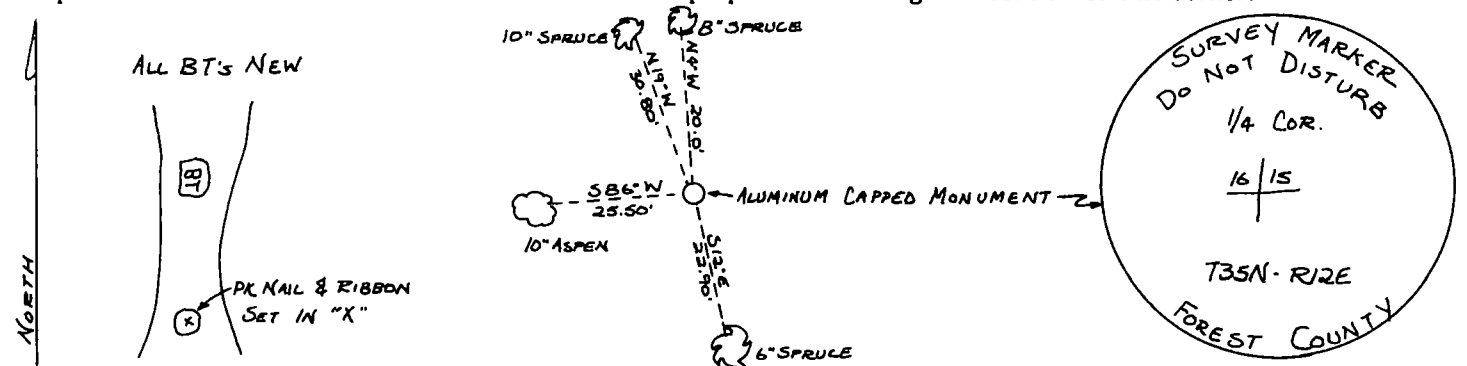
○ = Corner monument restored.

CERTIFIED LAND CORNER RESTORATION  
U.S. PUBLIC LAND SURVEY MONUMENT RECORD  
History of original corner establishment:  
ORIGINAL CORNER ESTABLISHED BY  
JAMES L. NOWLIN IN JUNE-JULY, 1865.

Description of corner evidence found:

ESTABLISHED CORNER AT MIDPOINT  
OF LINE BETWEEN NE & SE CORNERS  
OF SECT. 16. SET ALUMINUM CAPPED  
MONUMENT & 3x3 SPRUCE POST NEXT  
TO MONUMENT.

Description of monument and accessories I established to perpetuate the original location of this corner.



Dated at ELCHO, Wis., this 19<sup>th</sup> day of MAY, 1983.


Signature William F. Kelly Title LANGLADE COUNTY SURVEYOR Registration No. 1098  
(County Surveyor, Registered Land Surveyor, or other duly authorized official)

Office of Register of Deeds, County of Forest, I hereby certify that the within  
instrument was filed in this office for record on the 27<sup>th</sup> day of MAY, 1983  
at 11:00 o'clock A. M.

Eugene Stetson  
(Register of Deeds)

By \_\_\_\_\_ Deputy

Index No. L 13



William F. Kelly  
5-24-83

DOCUMENT NO.  
123175

43512162000

Document Number

187590

REGISTER'S OFFICE  
Forest County, Wis.  
Received for record this 8<sup>th</sup> day  
of June A.D., 2005 at  
3:10 o'clock P.M. and recorded  
in Vol. Corner Restoration  
page L-17

Kay Swanson Deputy  
Register of Deeds

## U.S. PUBLIC LAND SURVEY MONUMENT RECORD

(As Required by WI Adm. Code)

History of original corner establishment and subsequent restorations and descriptions of any record, monument, occupational, testimonial or other evidence considered:

1865 - J.L. Nowlin, set quarter corner section post and made the following B.T.'s:

Hemlock, 12", N 65° W, 5 lks., 3.30 feet.

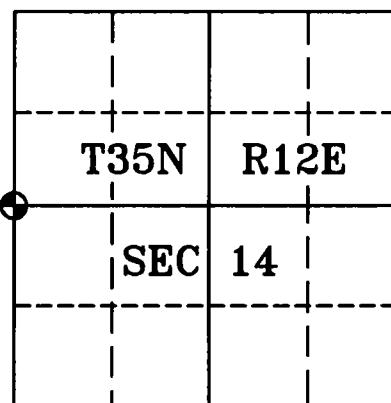

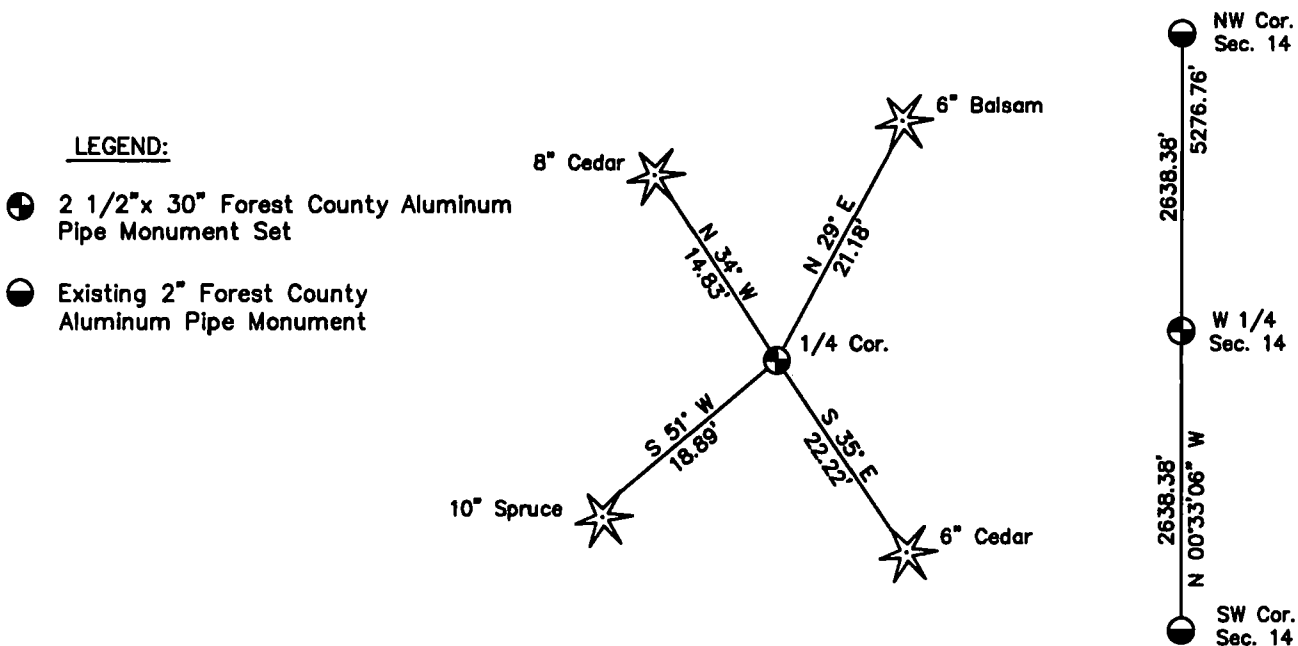
Hemlock, 15", S 80° E, 20 lks., 13.20 feet.

2005 - No evidence of the original corner or accessories were recovered. No other corner evidence was found. I reestablished the corner position at proportionate distance and on line between the Northwest and Southwest Section Corners of Section 14.

Corner was: (Check All That Apply)

- ☐ Restored through acceptance of an obliterated evidence location.
- ☐ Restored through acceptance of a found perpetuated location.
- ☒ Considered a lost corner and reestablished through lost corner proportionate methods (include a plan view drawing showing distances and directions to other Public Land Survey Corners used for proportioning and determining the corner location).
- ☐ Restored or reestablished in a location that differs from a previous restoration or reestablishment (include a plan view drawing and indicate what was set and/or found).

Describe the monument and accessories used to perpetuate the location of this corner (include a plan view drawing and indicate what was set and/or found).



I, Michael A. Tremml, RLS  
(type or print name) certify that the corner location shown on this record was determined by me or under my direction and control and that this U.S. Public Land Survey Monument Record is correct and complete to the best of my knowledge and belief.

Michael A. Tremml 6/8/05  
Signature Date

The West Quarter corner of  
Section 14 T. 35 N., R. 12 E.  
Forest County, WI

Index No. L-17

43512152000

L-17

225388

LAND CORNER PRESERVATION RECORD

It is the purpose of this record to preserve the location of a survey or land corner monument that may be disturbed, removed or inaccessible due to road construction or other activity.

County:  
Forest

City, Town, Village:  
Nashville

Section:  
13

Town:  
35 North

Range:  
12 East

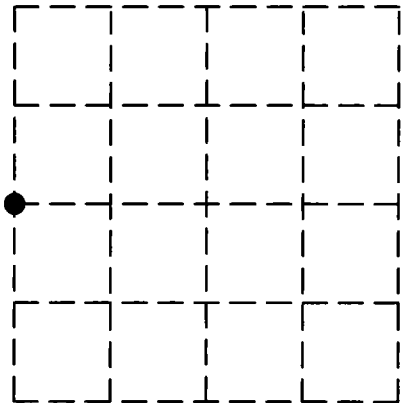
Describe what was found, its location and origin. If known, describe if the monument found is a 1/16 corner or other subdivisional corner; a monument called for in a deed; a monument shown on a survey map or plat etc and in what GL or ¼ - ¼ section or subdivision the monument is located.

July 1, 2017 - I found a 1 1/4" diameter iron pipe, 1' south of the centerline of Airport Road. Corner appears to match the West 1/4 corner as referenced on Certified Land Corner Restoration Form as indexed as L-21 in the Register of Deed's office at Forest County. I found & established the witnesses as shown in plan view map below.

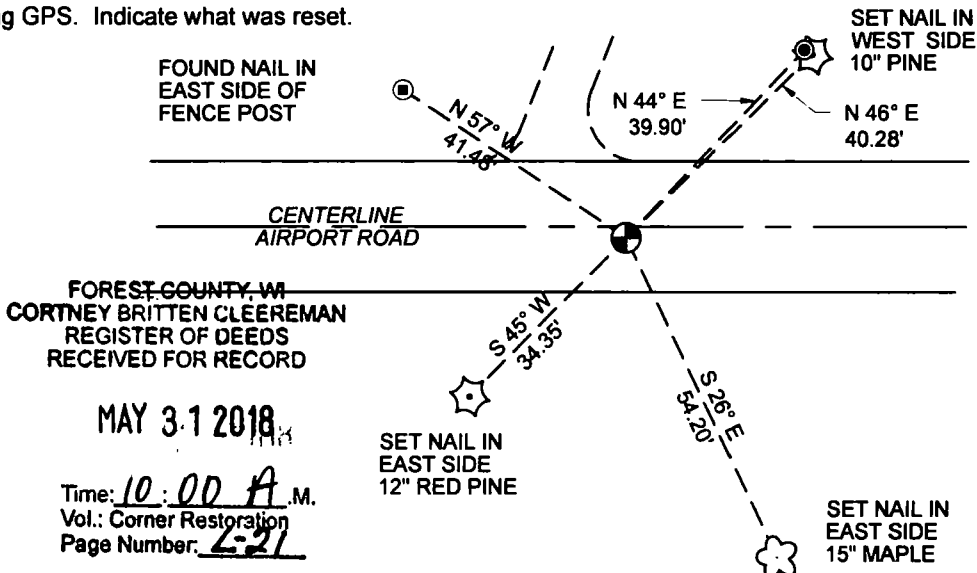
June 26 - July 7, 1865 - Original Surveyor James L. Nowlin  
10" Birch, N11°E 10 LNKs  
8" Fir, West 10 LNKs

November 10, 1975 - Thomas R Amott  
Found 1 1/4" Iron Pipe and referenced as:  
Aluminum Forest County Monument, N53°E 40.08 FEET  
Power Pole, S22°E, 21.51 FEET

Approximate location within  
Section 13



Plan view map of landmark monument location with bearing and distance ties to a minimum of four described witness or reference monuments of concrete, natural stone, metal, live bearing trees or equivalent material or indicate datum & coordinates if tied out using GPS. Indicate what was reset.



NO SCALE

- FOUND 1 1/4" IRON PIPE, 1' SOUTH OF PIPE
- FOUND ALUMINUM MONUMENT SHEERED OFF, MEASURED TO CENTER

Seal:



PROFESSIONAL LAND SURVEYOR CERTIFICATE:

This land corner was referenced out in advance of road construction or other activity as an act of preserving survey evidence or monuments. This corner has not been tested for its accuracy during the course of this preservation. It is recommended that those using the corner position evaluate and verify it prior to use in a survey or other use.

I hereby certify that I am a duly licensed Professional Land Surveyor in the State of Wisconsin; that the location of this Survey or Land Corner was referenced by me or under my direct supervision and control and that the information shown on this record is true and correct to the best of my knowledge and belief.

Signature: *James E. Anderson*

Date: 10/30/2017

4351214 2000

12-7

# CERTIFIED LAND CORNER RESTORATION

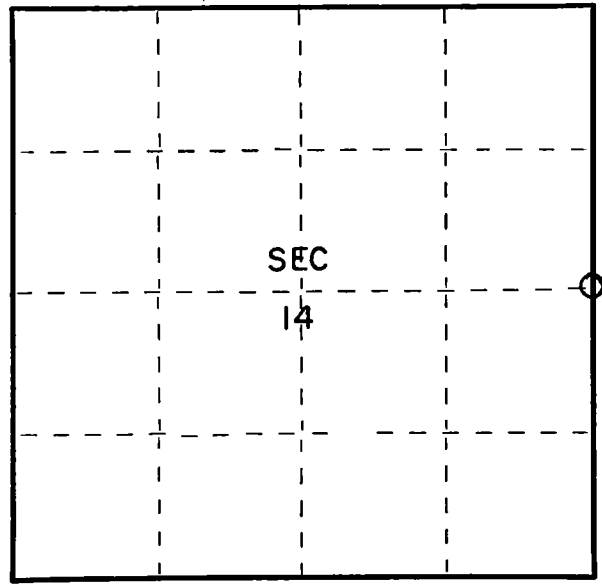
Index No. **L-21**

State of Wisconsin }  
County of Forest } ss.

I Thomas R. Arnott, do hereby  
certify that on the 16th day  
of September, 1975, I found  
evidence of the 1/4  
corner of sections 13 & 14  
Township 35, North, Range  
12 E, Fourth Principal Meridian,  
as described hereon; and that from this evidence  
I established a new monument and accessories  
as described hereon to perpetuate the original  
location of this corner.

Resident witnesses:

Herbert Wagoner



○ = Corner monument restored.

History of original corner establishment:

Original Subdivision by James L. Nowlin

June 26 - July 7, 1865

Birch	10	N11E	10 Lks.
Fir	8	West	10 Lks.

Description of corner evidence found:

1 1/4" iron pipe found



Description of monument and accessories I established to perpetuate the original location of this corner.

Left 1 1/4" iron pipe found in place

Ties:

New Forest County aluminum monument	N53E	40.08 feet
power pole (3512-13L1)	S22E	21.51 feet

Dated at Crandon, Wis., this 10th day of November, 1975

Signature Thomas R. Arnott Title Land Surveyor Registration No. S-887  
(County Surveyor, Registered Land Surveyor, or other duly authorized official)

Office of Register of Deeds, County of Forest, I hereby certify that the within  
instrument was filed in this office for record on the 10th day of November, 1975  
at 3 o'clock P. M.

EUGENE STATEZNY  
(Register of Deeds)

Document Number **108181**

By Eugene Schmidt Deputy



Document Number  
195688

REGISTER'S OFFICE  
Forest County, Wis.  
Received for record this 17<sup>th</sup> day  
of October A.D., 2007 at  
9:00 o'clock A M. and recorded  
in Vol. Corner Restoration  
page N-3

Kay Swanson, Deputy  
Register of Deeds

Project # 506

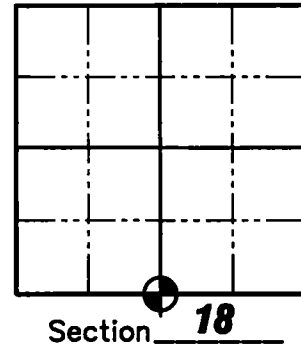
## U.S. PUBLIC LAND SURVEY MONUMENT RECORD

NOTE: This form is intended and designed to fulfill all requirements of Wisconsin Administrative Code, Chapter A-E 7 .08 U.S. Public Land Survey Monument Record (3)(a)(b)(c)(d)(e)(f)(g)(h)(i). An additional sheet may be added if necessary to conform with said requirements.

(a) Corner location: Township 35 North  
Range 12 East/West

Town of Nashville

County of Forest



(b)(f)(g)(h) Description of monument found at this corner and if it was accepted, state all evidence (material, testimonial, occupation, plats, records, other monuments) used as a basis for accepting. If not accepted or if nothing was found, state evidence used as a basis for establishing location. If reestablished through lost corner proportionate methods, indicate all monuments, distances and directions used to establish. Indicate type of monument found or set and sign post.

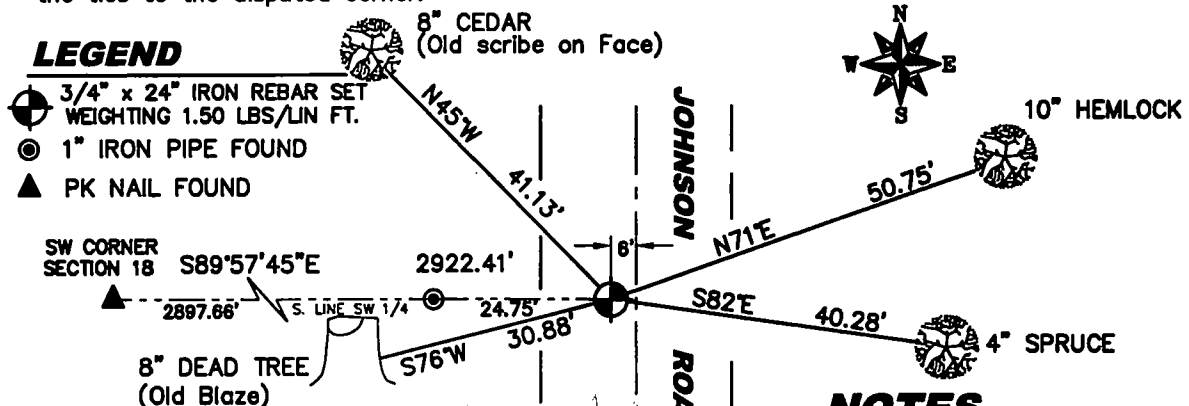
1859 - H.C. Fellows, Deputy Surveyor, set original corner. BT's: 12" Aspen, N62°W, 12 links, 12" Maple, S46°W, 12 links.

June/1920 - I.R. Ritter reestablished the South 1/4 corner but, does not specify what was found or set at corner. He set new BT's: 4" Cedar, East, 38 links, 4" Cedar, West, 38 links.

June/1984 - William F. Kelly recovered two old BT's (no information on species or location). He also found a 1" iron pipe on the West side of Johnson Road. He set a Railroad Spike 24.75' East of the 1" iron pipe. No new ties indicated.

December/2003 - Matthew E. Hoglund found a 8" Cedar with old scribing in good condition. We searched near the Centerline of Johnson Road and found a Railroad Spike bent over and 24' West we found a 1" Iron pipe. We retraced William Kelly's Certified Survey Map (Volume 3, Page 139) and reestablished the corner from his Certified Survey Map and set a 3/4" Iron rebar at the corner location. We also set 4 new ties as shown below.

(c)(d)(e) Plan view of corner with ties to at least 4 witness monuments. If in disagreement with previously established corner, show the distances between the two corners and also indicate the ties to the disputed corner.



### NOTES

1. All distances are to a P.K. nail set in base of tree.
2. All bearings are taken with a compass.
3. Drawing is NOT to scale.

(i) I, Matthew E. Hoglund, certify that the corner location on this record was determined by me under my direction and control and that this U.S. Public Land Survey Monument is correct and complete to the best of my knowledge and belief.

Signature Matthew E. Hoglund Date 10/16/07

**WISCONSIN**  
MATTHEW E. HOGGLUND  
S-1910  
TOMAHAWK  
WI  
LAND SURVEYOR

43512180020


N-3

FORM 985 M. C. MILLER CO., MILWAUKEE

State of Wisconsin }  
County of FOREST } ss.

I WILLIAM F. KELLY, do hereby  
certify that on the 19<sup>th</sup> day  
of MAY, 1983, I found  
evidence of the SE  
corner of SECTION 16  
Township 3S, North, Range  
12 EAST, Fourth Principal Meridian,  
as described hereon; and that from this evidence  
I established a new monument and accessories  
as described hereon to perpetuate the original  
location of this corner.

Resident witnesses:



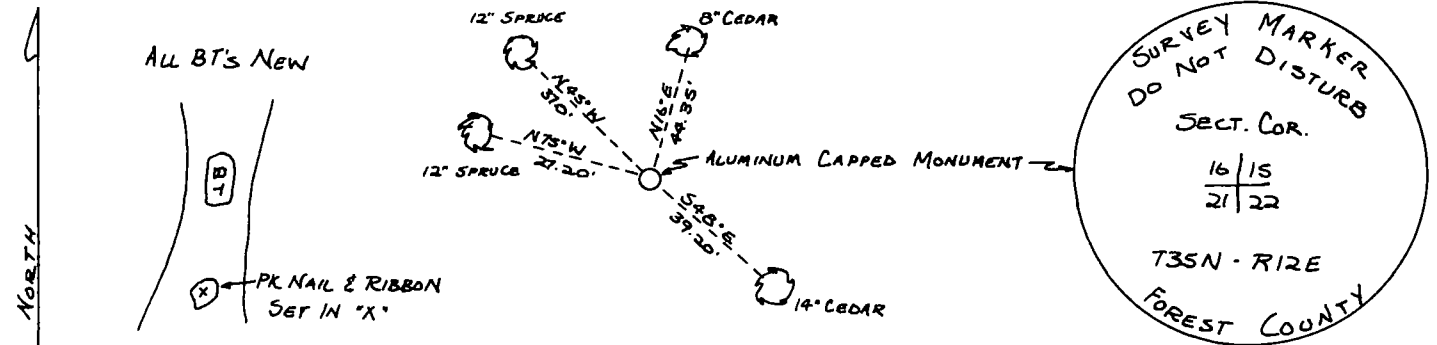
○ = Corner monument restored.

CERTIFIED LAND CORNER RESTORATION  
U.S. PUBLIC LAND SURVEY MONUMENT RECORD

History of original corner establishment:  
ORIGINAL CORNER ESTABLISHED BY  
JAMES L. NOWLIN IN JUNE-JULY, 1865.

Description of corner evidence found:  
REPLACED 4x4 POST & LOCATION TAG.  
FOUND IN PLACE, WITH ALUMINUM  
CAPPED MONUMENT.

Description of monument and accessories I established to perpetuate the original location of this corner.



Dated at ELCHO, Wis., this 19<sup>th</sup> day of MAY, 1983.

Signature William F. Kelly Title LANGHADE COUNTY SURVEYOR Registration No. 1098  
(County Surveyor, Registered Land Surveyor, or other duly authorized official)

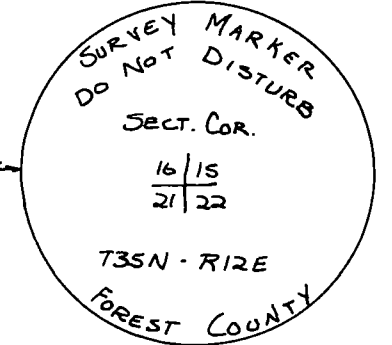
Office of Register of Deeds, County of Forest, I hereby certify that the within  
instrument was filed in this office for record on the 27th day of May, 1983  
at 11:00 o'clock A. M.

Eugene Stutzman  
(Register of Deeds)  
By \_\_\_\_\_ Deputy

Index No. N13  
N-13



William F. Kelly  
5-24-83



DOCUMENT NO.  
**123176**

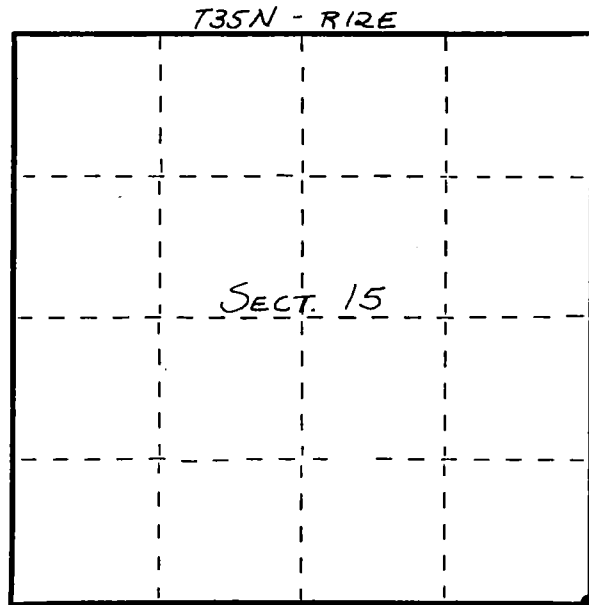
43512160000

FORM 985 M. C. MILLER CO., MILWAUKEE

State of Wisconsin }  
County of FOREST } ss.

I WILLIAM F. KELLY, do hereby  
certify that on the 19<sup>th</sup> day  
of MAY, 1983, I found  
evidence of the SE  
corner of SECTION 15  
Township 35, North, Range  
12 EAST, Fourth Principal Meridian,  
as described hereon; and that from this evidence  
I established a new monument and accessories  
as described hereon to perpetuate the original  
location of this corner.

Resident witnesses:



○ = Corner monument restored.

CERTIFIED LAND CORNER RESTORATION  
U.S. PUBLIC LAND SURVEY MONUMENT RECORD

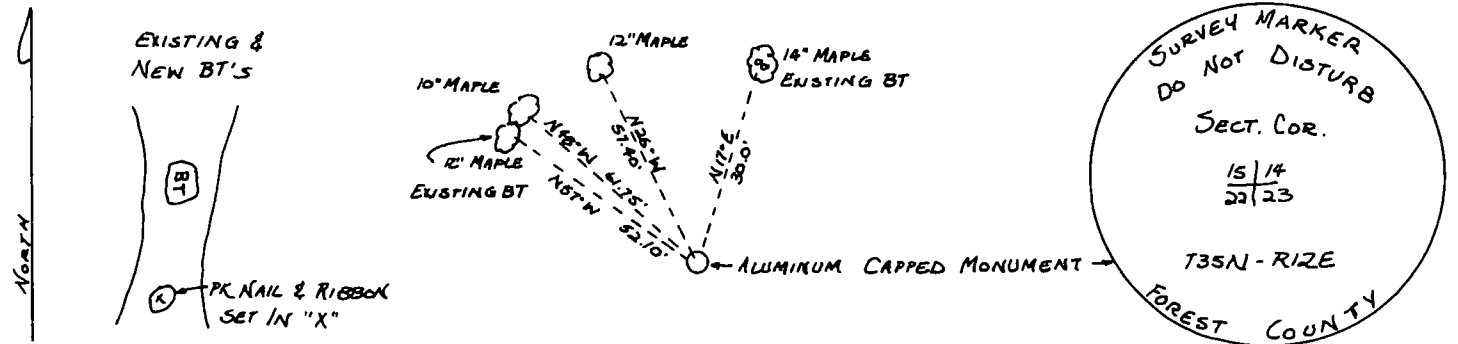
History of original corner establishment:

ORIGINAL CORNER ESTABLISHED BY  
JAMES L. NOWLIN IN JUNE-JULY, 1865.

Description of corner evidence found:

REPLACED 1" IRON PIPE WITH  
ALUMINUM CAPPED MONUMENT.  
2 EXISTING BT'S. SET 1" IRON  
PIPE NEXT TO MON., SET STONEPILE  
AROUND MON.

Description of monument and accessories I established to perpetuate the original location of this corner.




Dated at ELCHO, Wis., this 19<sup>th</sup> day of MAY, 1983.

Signature William F. Kelly Title LANGLADE COUNTY SURVEYOR Registration No. 1098  
(County Surveyor, Registered Land Surveyor, or other duly authorized official)

Office of Register of Deeds, County of Forest, I hereby certify that the within  
instrument was filed in this office for record on the 27th day of May, 1983  
at 11:00 o'clock A. M.

Eugene Stutzman  
(Register of Deeds)  
By \_\_\_\_\_ Deputy

Index No. N17



William F. Kelly  
5-24-83

43512150000

DOCUMENT NO.  
123172

137043

## U. S. PUBLIC LAND SURVEY MONUMENT RECORD

## INSTRUCTIONS:

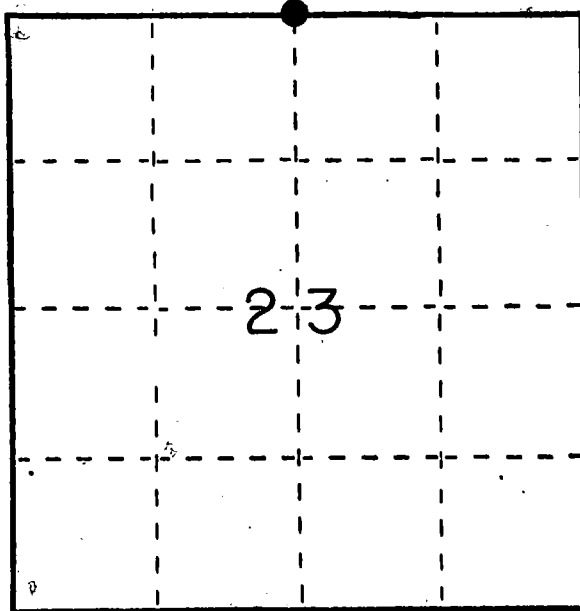
This record shall show the location of the corner and shall include all of the following nine elements (a through i).

- (a) Identify the corner by reference to the U.S. public land survey system.

● = Corner monument restored.

1/4 corner Sections 14 & 23

T35N, R12E



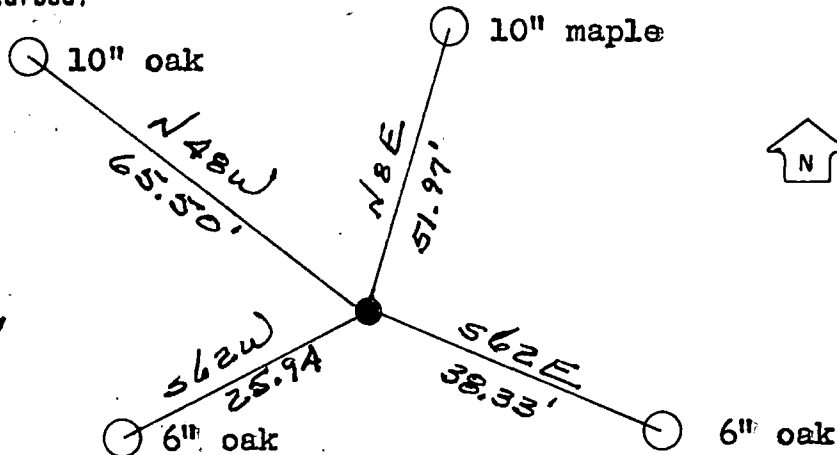
- (b) Describe any record evidence, monument evidence, occupational evidence, testimonial evidence or any other material evidence you considered, and whether the monument was found or placed.

Found old fence line leading south. Fence line north if extended south will lead to the same area. The section corner 1/2 mile west is 1 rod north of the old fence line. So I put the monument 1 rod north of the old fence line at the extension of the fence line leading south. The corner falls in an old road bed that leads east and west.

- (c) In the plan view drawing below, provide reference ties to at least 4 witness monuments, or, if the location is within a municipality, to at least 2 witness monuments. (Witness monuments shall be made of concrete, natural stone, iron or other equally durable material.) Describe witness monuments.

- (d) Show a plan view drawing depicting the relevant monuments and reference ties which is sufficient in detail to enable accurate relocation of the corner monument if the corner monument is disturbed. Indicate north.

● = D.O.T. aluminum monument set



REGISTER'S OFFICE  
Forest County, WI

Received for record this 14th day

of March A.D., 1939

at 10:10 o'clock A.M. and

recorded in Vol. CORNER REST

on page 19

Paul Aschenbrenner

REGISTER

43512140020

N19

- (e) Describe any material discrepancy between the location of the corner as restored or reestablished and the location of that corner as previously restored or reestablished by distance and direction. Show the discrepancy on the plan view drawing under (d), above. Show the distances between the corner as previously restored or reestablished and (1) the corner as restored or reestablished, and (2) to at least 2 of the witness monuments shown on the drawing in (d), above.


N/A

- (f) Was the corner restored through acceptance of (1) an obliterated evidence location, or, (2) a found perpetuated location?

Obliterated evidence location

- (g&h) Was the corner reestablished through lost corner proportionate methods? If so, show the method, including the directions and distances to other public land survey corners used as evidence or used for proportioning in determining the corner location?

N/A



(1) I, Thomas R. Arnett

(type or print name) certify that the corner location shown on this record was determined by me or under my direction and control and that this U.S. Public Land Survey Monument Record is correct and complete to the best of my knowledge and belief.

Thomas R. Arnett  
Signature

14 March 1989  
Date

Document Number

189256

U.S. PUBLIC LAND SURVEY MONUMENT RECORD  
(As Required by WI Adm. Code)

REGISTER'S OFFICE  
Forest County, Wis.  
Received for record this 15<sup>th</sup> day  
of November A.D., 2005 at  
10:45 o'clock A M., and recorded  
in Vol. Corner Restoration  
page N-21  
Kay Swanson, Deputy  
Register of Deeds

History of original corner establishment and subsequent restorations and descriptions of any record, monument, occupational, testimonial or other evidence considered:

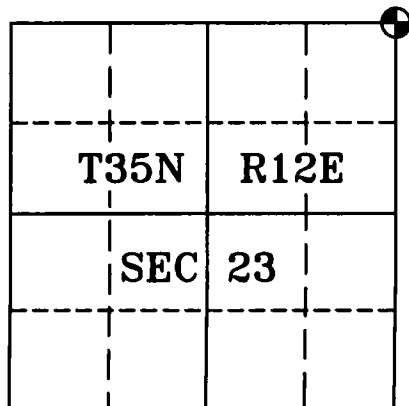
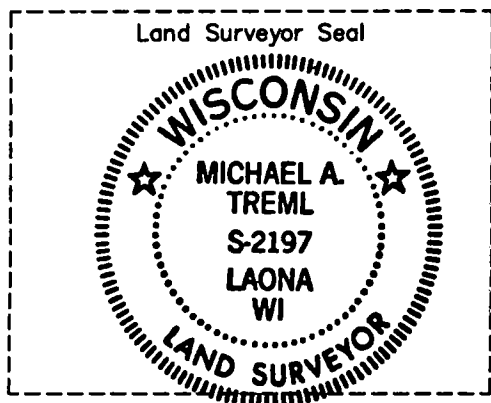
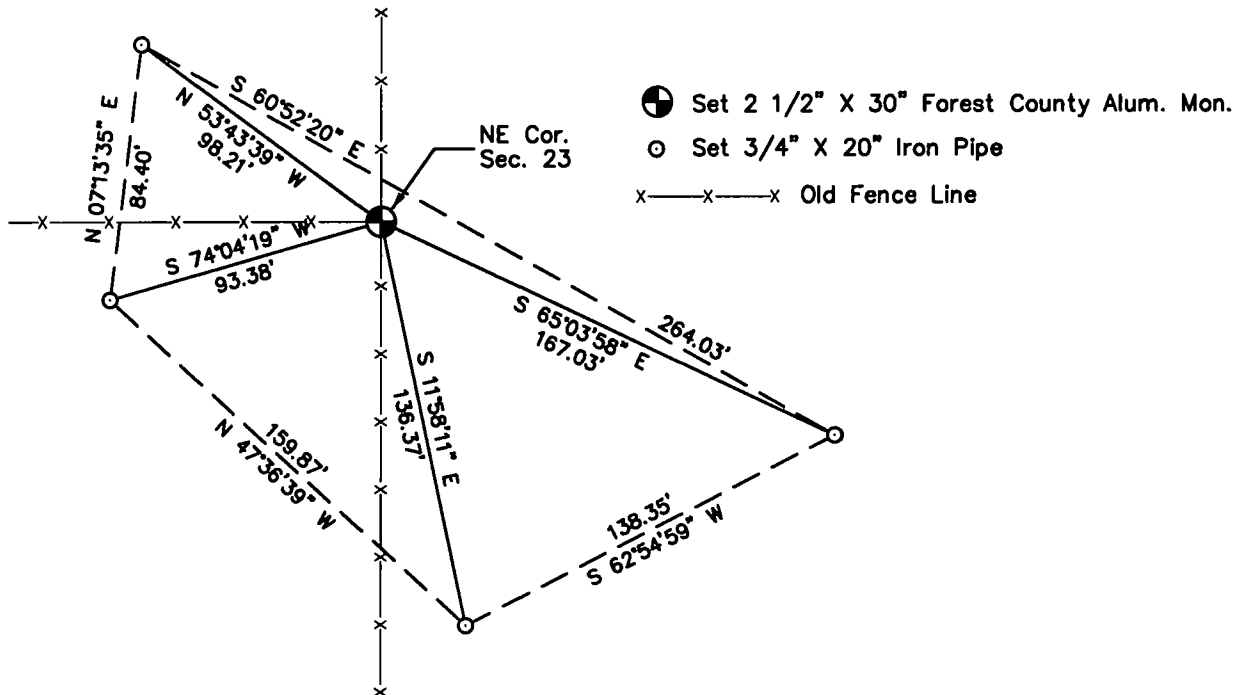
1865 - J. L. Nowlin set post for corner to Sections 13, 14, 23 & 24 and made the following B.T.'s:  
Aspen, 5", N 27° W, 15 lks., 9.90'  
Aspen, 4", N 33° E, 20 lks., 13.20'

2005 - I found no evidence of the original corner. I set a 2 1/2" x 30" Forest County Aluminum Pipe Monument at intersection of old fence lines running North and South and West.  
I accepted the fence line intersection as the best available evidence of the Section corner position.

Corner was: (Check All That Apply)

- ☐ Restored through acceptance of an obliterated evidence location.
- ☒ Restored through acceptance of a found perpetuated location.
- ☐ Considered a lost corner and reestablished through lost corner proportionate methods (include a plan view drawing showing distances and directions to other Public Land Survey Corners used for proportioning and determining the corner location).
- ☐ Restored or reestablished in a location that differs from a previous restoration or reestablishment (include a plan view drawing and indicate what was set and/or found).

Describe the monument and accessories used to perpetuate the location of this corner (include a plan view drawing and indicate what was set and/or found).



I, Michael A. Trembl, RLS  
(type or print name) certify that the corner location shown on  
this record was determined by me or under my direction and  
control and that this U.S. Public Land Survey Monument Record  
is correct and complete to the best of my knowledge and belief.

Michael A. Trembl 10/28/05  
Signature Date

The Northeast corner of  
Section 23 T. 35 N., R. 12 E.  
Forest County, WI

Index No. N-21  
2005

43512140000

N-21

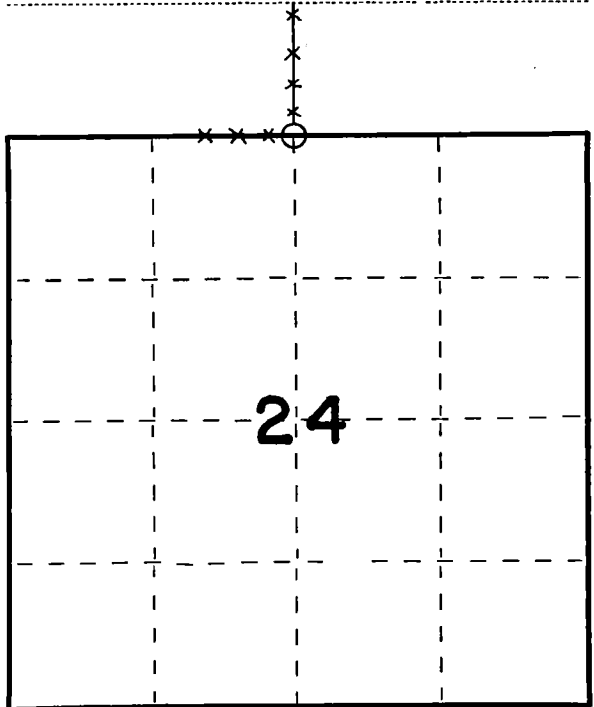
CERTIFIED LAND CORNER RESTORATION

State of Wisconsin }  
County of Forest } ss.

I Charles E. Winkler, do hereby  
certify that on the 3rd day  
of December, 1980, I found  
evidence of the 1/4  
corner of Sections 13 & 24  
Township 35, North, Range  
12 East, Fourth Principal Meridian,  
as described hereon; and that from this evidence  
I established a new monument and accessories  
as described hereon to perpetuate the original  
location of this corner.

Resident witnesses:

FORM 985 M. C. MILLER CO., MILWAUKEE



○ = Corner monument restored.

History of original corner establishment:

Original subdivision by James L. Nowlin, June 26 - July 7, 1865.  
Wood post set by Nowlin, with the following bearing trees:  
White Pine 20" N62°E, 20 links.  
White Pine 30" N80°W, 34 links


Description of corner evidence found:

2" o.d. iron pipe found (painted orange) at base of corner fence post. Fence runs north and west from corner. 3" x 3" very old pointed post (painted orange) leaning against corner fence post. Fence appears to be 40 or more years old.

Description of monument and accessories I established to perpetuate the original location of this corner.

Replaced 2" iron pipe with new Forest County aluminum monument. New bearing trees (blazed but not scribed):

Triple Maple S34°W, 30.0 feet.  
14" White Birch S68°E, 17.4 feet.  
5" Maple N36°W, 25.5 feet.



Dated at Minocqua, Wis., this 15th day of December, 1980

Signature Charles E. Winkler Title Registered Land Surveyor Registration No. S-1431  
(County Surveyor, Registered Land Surveyor, or other duly authorized official)

Office of Register of Deeds, County of Forest, I hereby certify that the within  
instrument was filed in this office for record on the 17th day of December, 1980  
at 10:30 o'clock A. M.

Eugene Stetson  
(Register of Deeds)  
By \_\_\_\_\_ Deputy

DOCUMENT NO. **119127**

43512130020

CERTIFIED LAND CORNER RESTORATION

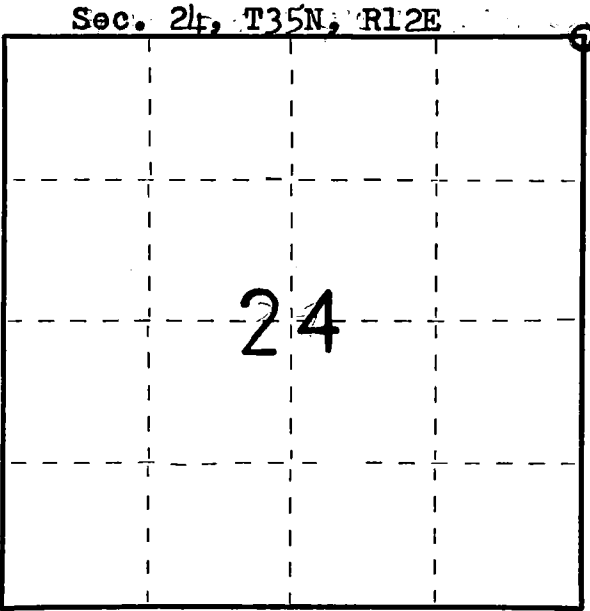
Index No. **N 25**

State of Wisconsin }  
County of Forest } ss.

I Thomas R. Arnott, do hereby  
certify that on the 9th day  
of May, 19 79, I found  
evidence of the Section  
corner of sec. 13, 18, 19, & 24  
Township 35, North, Range  
12 & 13 E, Fourth Principal Meridian,  
as described hereon; and that from this evidence  
I established a new monument and accessories  
as described hereon to perpetuate the original  
location of this corner.

Resident witnesses:  
\_\_\_\_\_  
\_\_\_\_\_  
\_\_\_\_\_

FORM 985 H. C. MILLER CO., MILWAUKEE



○ = Corner monument restored.

History of original corner establishment:  
**Original Ties:**

W. Pine	22	N55W	14 Lks.
Cedar	14	N48E	4 Lks. (found)
Fir	10	S38E	44 Lks.
W. Pine	18	S50W	47 Lks.

Description of corner evidence found:


**Found Cedar BT**  
Found stump of line tree 8.86 chains north of section corner.  
Checks with call to stream 2.53 chains south of section corner.

Description of monument and accessories I established to perpetuate the original location of this corner.

Set Forest County Aluminum monument for section corner.

**Ties:**

Maple	8	N61E	12.85 feet
Maple	10	S14E	28.15 feet
Maple	8	S84W	23.35 feet



Dated at Crandon, Wis., this 29th day of January, 1980.

Signature Thomas R. Arnott Title Surveyor Registration No. S-887  
(County Surveyor, Registered Land Surveyor, or other duly authorized official)

Office of Register of Deeds, County of Forest, I hereby certify that the within  
instrument was filed in this office for record on the 29th day of January, 1980  
at 10:30 o'clock A. M.

Eugene Staszynski Document Number **117460**  
(Register of Deeds)

By \_\_\_\_\_ Deputy

43512130000

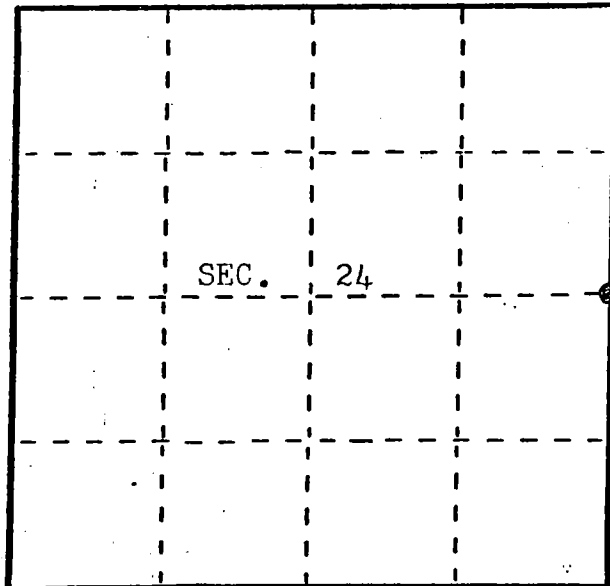


State of Wisconsin } ss.  
County of Oneida

I, James L. Will, do hereby  
certify that on the 15th day  
of October, 1985, I found  
evidence of the East one-quarter  
corner of Section 24  
Township 35, North, Range  
11 East, Fourth Principal Meridian,  
as described hereon; and that from this evidence  
I established a new monument and accessories  
as described hereon to perpetuate the original  
location of this corner.

Resident witnesses:

Michael E. Weber



● = Corner monument restored.

## U.S. Public Land Survey Monument Record

Index No. P-1

### History of original corner establishment:

Original corner was established during the course of the Range Line of  
T 35 N, R 11 & 12 E, which was established in 1858, by Alfred Millard,  
Deputy Surveyor.

### Original B.T.'s:

12" Y. Birch N 30° E 26 lks.  
10" Y. Birch S 32° W 27 lks.

### Description of corner evidence found:

None.

### Description of monument and accessories I established to perpetuate the original location of this corner.

Set 1" iron pipe on Range Line 4' east of centerline of Co. Hwy. "M".

Set Mag. Aluminum capped witness mon. on the E-W 1/4 line N 84°-50'-11" W 33.00'

Set 3-1" iron pipe references to the corner:

S 84°-50'-11" E 37.81'  
N 41°-37'-40" W 51.38'  
S 41°-37'-40" E 41.93'

Blazed and scribed the following new bearing trees:

12" Oak S 55° W 63.25' 9" Oak N 79° W 64.50' (Measurements are to a nail in  
side of the trees.)

Dated at Eagle River Wis., this 23rd day of October, 1985.

Signature James L. Will Title Registered Land Surveyor Registration No. S-1410  
(County Surveyor, Registered Land Surveyor, or other duly authorized official)

Office of Register of Deeds, County of Oneida, I hereby certify that the within  
instrument was filed in this office for record on the 9 day of June, 1986  
at 11:00 o'clock A M.

Doris Verage Kuehn  
(Register of Deeds)

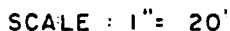
By Christopher A. Pitts Deputy

43511242000

No. See sketch below.

Corner was restored by intersection of the Range Line and the East-West 1/4 line using the West and Center 1/4 corners from previous surveys.

No.



- James L. Will R.L.S. #1410

(Type or print name) certify that the corner location shown on this record was determined by me or under my direction and control and that this U.S. Public Land Survey Monument Record is correct and complete to the best of my knowledge and belief.

A circular seal with a rope-like border. The outer ring contains the text "WISCONSIN" at the top and "LAND SURVEYOR" at the bottom. The center contains the text "JAMES L. WILL", "S-1410", and "EAGLE RIVER WIS." separated by horizontal lines. Two five-pointed stars are positioned on the left and right sides of the center text.

Signature

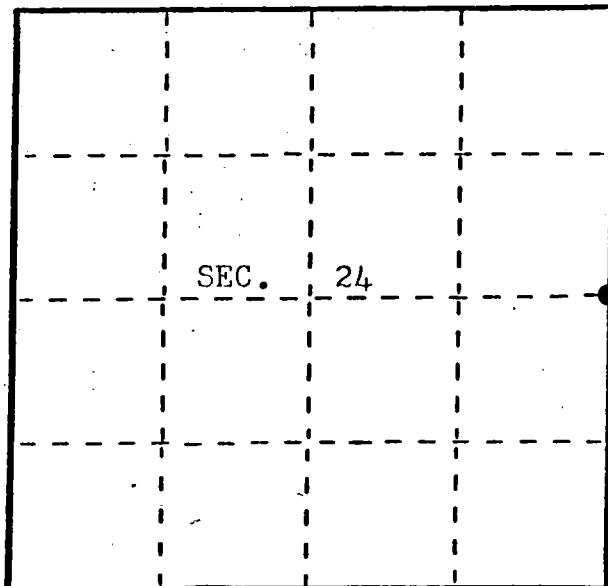
October 23, 1985  
Date

State of Wisconsin }  
County of Oneida } ss.

I, James L. Will, do hereby  
certify that on the 15th day  
of October, 1985, I found  
evidence of the East one-quarter  
corner of Section 24  
Township 35, North, Range  
11 East, Fourth Principal Meridian,  
as described hereon; and that from this evidence  
I established a new monument and accessories  
as described hereon to perpetuate the original  
location of this corner.

Resident witnesses:

Michael E. Weber



● = Corner monument restored.

## U. S. Public Land Survey Monument Record

Index No. P-1

### History of original corner establishment:

Original corner was established during the course of the Range Line of  
T 35 N, R 11 & 12 E, which was established in 1858, by Alfred Millard,  
Deputy Surveyor.

### Original B.T.'s:

12" Y. Birch N 30° E 26 lks.  
10" Y. Birch S 32° W 27 lks.

### Description of corner evidence found:

None.

### Description of monument and accessories I established to perpetuate the original location of this corner.

Set 1" iron pipe on Range Line 4' east of centerline of Co. Hwy. "M".

Set Mag. Aluminum capped witness mon. on the E-W 1/4 line N 84°-50'-11" W 33.00'

Set 3-1" iron pipe references to the corner:

S 84°-50'-11" E 37.81'  
N 41°-37'-40" W 51.38'  
S 41°-37'-40" E 41.93'

Blazed and scribed the following new bearing trees:

12" Oak S 55°W 63.25' 9" Oak N 79°W 64.50' (Measurements are to a nail in  
side of the trees.)

Dated at Eagle River, Wis., this 23rd day of October, 1985.

Signature James L. Will Title Registered Land Surveyor Registration No. S-1410  
(County Surveyor, Registered Land Surveyor, or other duly authorized official)

Office of Register of Deeds, County of Oneida. I hereby certify that the within  
instrument was filed in this office for record on the 9 day of June, 1986  
at 11.00 o'clock A. M.

Doris Verage Kuehn  
(Register of Deeds)

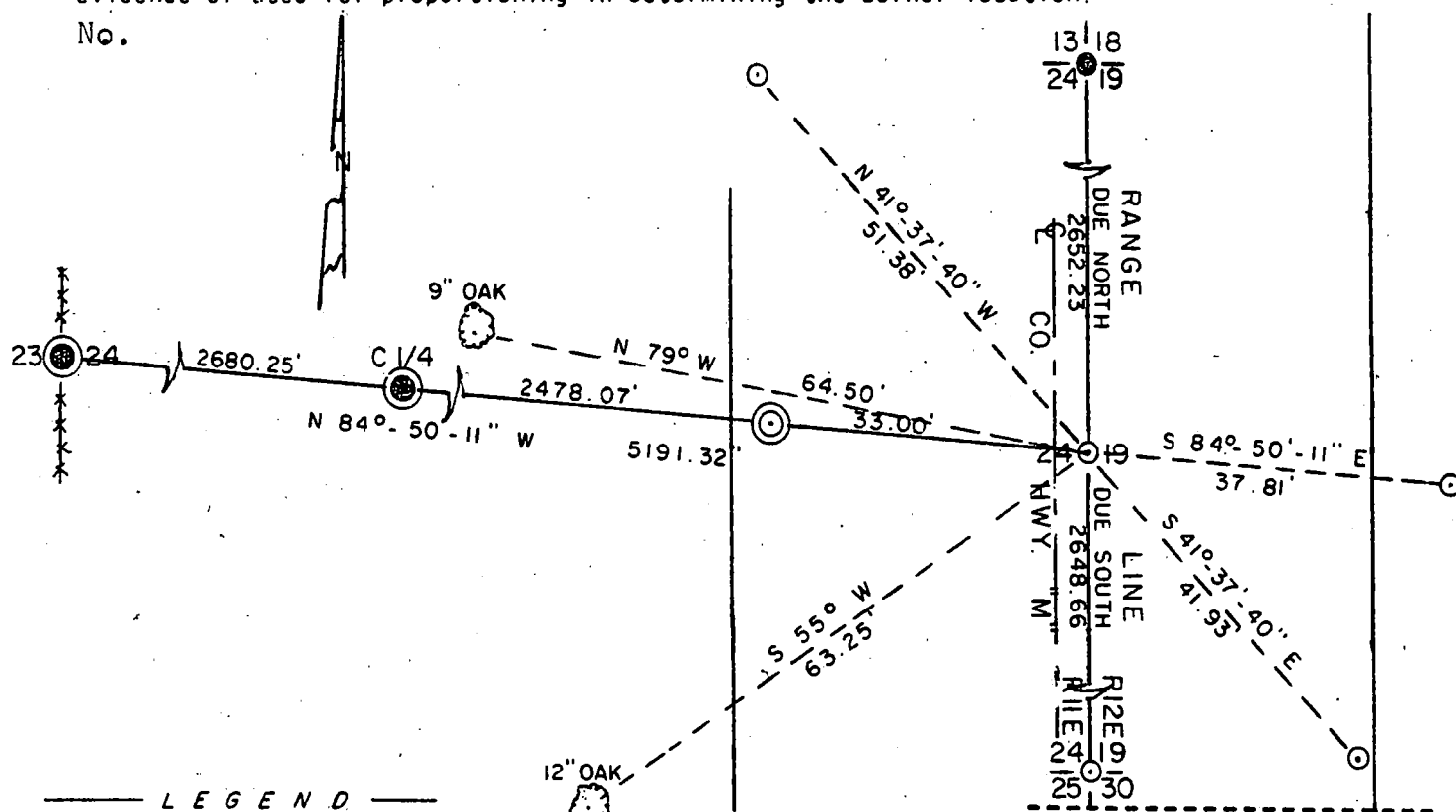
By Captain A. Pitts Deputy

43511242000

No. See sketch below.

Corner was restored by intersection of the Range Line and the East-West 1/4 line using the West and Center 1/4 corners from previous surveys.

No.




SCALE : 1" = 20'

- (C) MAGNETIC ALUM. CAPPED MON. FOUND IN PLACE  
 (C) RAILROAD SPIKE FOUND IN PLACE  
 (C) MAGNETIC ALUM. CAPPED MON. SET  
 (C) 1" IRON PIPE SET

1. James L. Will . R.L.S. #1410

(Type or print name) certify that the corner location shown on this record was determined by me or under my direction and control and that this U.S. Public Land Survey Monument Record is correct and complete to the best of my knowledge and belief.

**Affix Land Surveyor Seal**



Signature

October 23, 1985  
Date

# CERTIFIED LAND CORNER RESTORATION

Index No.

P21

State of Wisconsin }  
County of Forest } ss.

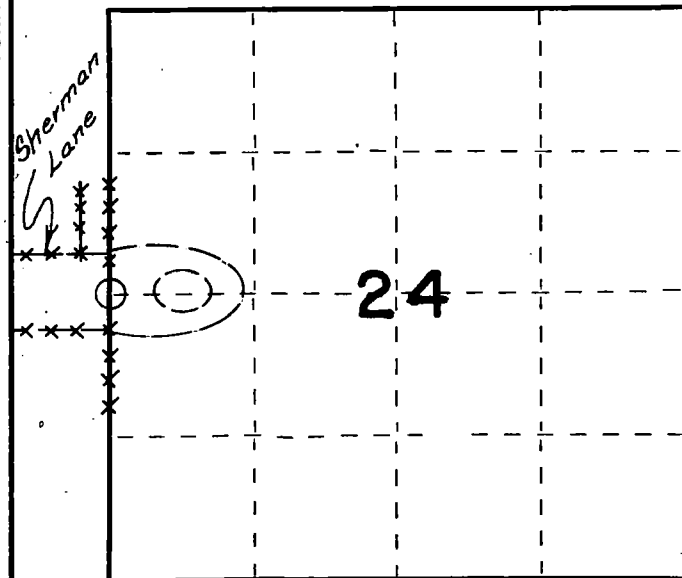
I, Charles E. Winkler, do hereby certify that on the 8th day of October, 1980, I found evidence of the 1/4 corner of Sections 23 and 24 Township 35 North, Range 12 East, Fourth Principal Meridian, as described hereon; and that from this evidence I established a new monument and accessories as described hereon to perpetuate the original location of this corner.

Resident witnesses:

William L. Sherman

Charles Mihalko

FORM 985 M. C. MILLER CO., MILWAUKEE



○ = Corner monument restored.

History of original corner establishment:

Original subdivision by James L. Nowlin, June 26 - July 7, 1865.  
Wood post set by Nowlin, with the following bearing trees:

Aspen 5"N31°E, 20 lks.  
Aspen 4"N52°W, 30 lks.

Description of corner evidence found:


Testimony from William L. Sherman who owned the E 1/2 of the SE 1/4, Section 23, T35N, R12E, from 1936 to 1972 or '73. Mr. Sherman's father owned the property from 1912 to 1936. Mr. Sherman was told by an old time surveyor named Woodberry that the corner was on the North-South fence line in the centerline of Sherman Lane. Two fence lines were found going north from Sherman Lane, one new fence and one old broken down fence east of the new fence and in line with the fence to the south. Charles Mihalko, present owner of the property to the north and east, said he put up the newer fence and the true line was the older fence to the east.

Description of monument and accessories I established to perpetuate the original location of this corner.

Set new Forest County aluminum monument in centerline of Sherman Lane on North-South fence line.

Ties:

6" Jack Pine N3°E, 65.9 feet.  
Power pole #3512-24L S3°E, 25.5 feet.  
4" Norway Pine S44°W, 46.0 feet  
4" Triple Poplar N53°E, 64.5 feet.



Dated at Minocqua, Wis., this 15th day of December, 1980.

Signature: Charles E. Winkler Title: Registered Land Surveyor Registration No. S-1431  
(County Surveyor, Registered Land Surveyor, or other duly authorized official)

Office of Register of Deeds, County of Forest, I hereby certify that the within instrument was filed in this office for record on the 17th day of December, 1980 at 10:30 o'clock A. M.

By: Eugene Staszewski (Register of Deeds) Deputy

DOCUMENT NO. 119128

43512232000

# CERTIFIED LAND CORNER RESTORATION

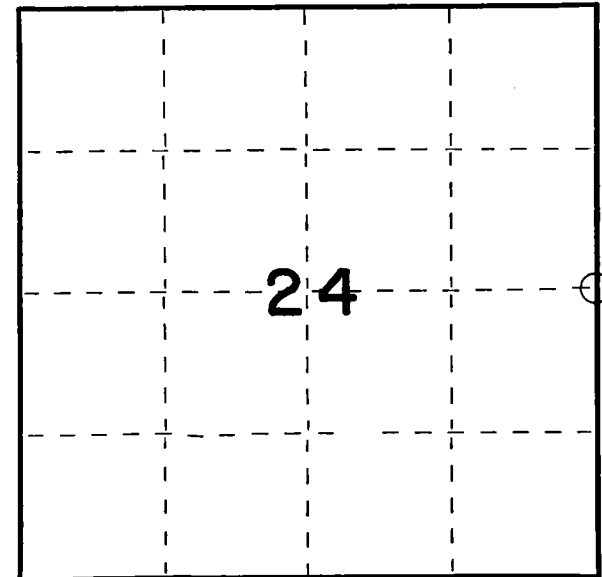
Index No.

P25

State of Wisconsin }  
County of Forest } ss.

I, Charles E. Winkler, do hereby  
certify that on the 3rd day  
of December, 1980, I found  
evidence of the East 1/4  
corner of Section 24  
Township 35, North, Range  
12 East, Fourth Principal Meridian,  
as described hereon; and that from this evidence  
I established a new monument and accessories  
as described hereon to perpetuate the original  
location of this corner.

Resident witnesses:



○ = Corner monument restored.

History of original corner establishment:

Wood post set by original surveyor, with the following bearing trees:

White Pine 10", N20°E, 18 links.  
White Pine 12", S26°W, 12 links.


Description of corner evidence found:

1-1/2" well point (painted orange) plumbed over base of broken wood post;  
upper portion of broken post lying next to well point scribed "1/4" on one  
side and "24" on the opposite side. No bearing trees found.

Description of monument and accessories I established to perpetuate the original location of this corner.

Replaced well point and broken post with new Forest County aluminum monument.  
New bearing trees:

11" Spruce, S73°W, 16.5 feet.  
6" Spruce, S36°E, 3.0 feet.  
8" Spruce, N55°E, 12.1 feet.



Dated at Minocqua, Wis., this 15th day of December, 1980.

Signature *Charles E. Winkler* Title Registered Land Surveyor Registration No. S-1431  
(County Surveyor, Registered Land Surveyor, or other duly authorized official)

Office of Register of Deeds, County of Forest, I hereby certify that the within  
instrument was filed in this office for record on the 17th day of December, 1980.  
at 10:30 o'clock A. M.

*Eugene Stetson*  
(Register of Deeds)

DOCUMENT NO. 119126

By Deputy

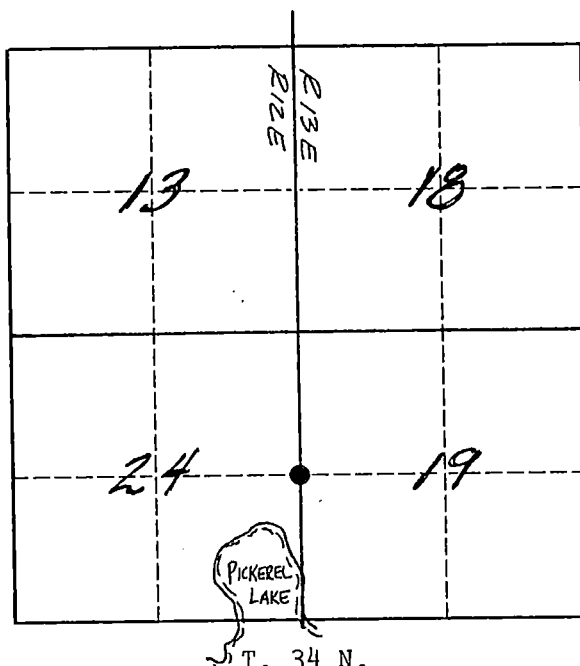
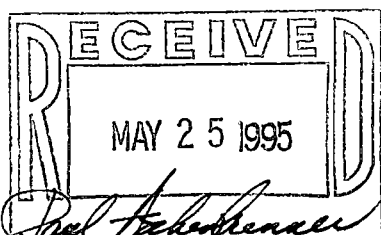
# U. S. PUBLIC LAND SURVEY MONUMENT RECORD

## INSTRUCTIONS:

This record shall show the location of the corner and shall include all of the following nine elements (a through i).

- (a) Identify the corner by reference to the U.S. public land survey system.  
● = Corner monument restored.

The East Quarter corner of  
Section 24,  
Township 34 North,  
Range 12 East,  
Langlade County,  
Wisconsin.



*Copy from Langlade Co. Surveyor - Orig filed Langlade Co.*

- (b) Describe any record evidence, monument evidence, occupational evidence, testimonial evidence or any other material evidence you considered, and whether the monument was found or placed.

The original corner was established in 1857 by Alfred Millard. OBT's: Hemlock, 12", N55E, 11.8 ft., hemlock, 10", S20W, 11.22 ft. C.E. Walker set a 2" iron pipe with brass cap for the corner in 1941, as evidenced by the monument that now exists. Ray Hallisy found Walkers pipe in 1970 and marked two maple BT's. 05/11/95 I found Walkers pipe and Hallisys BT's. I have no records of Walkers, but I do find a stump hole at the SW OBT location, and I find an old maple stump, 15" dia., that was cut about 30 years ago, and could be growing out of the OBT stump hole. I accepted Walkers monument as best evidence of the original corner location, and reset it in place so that the top of it is 30" above ground in mound of stones.

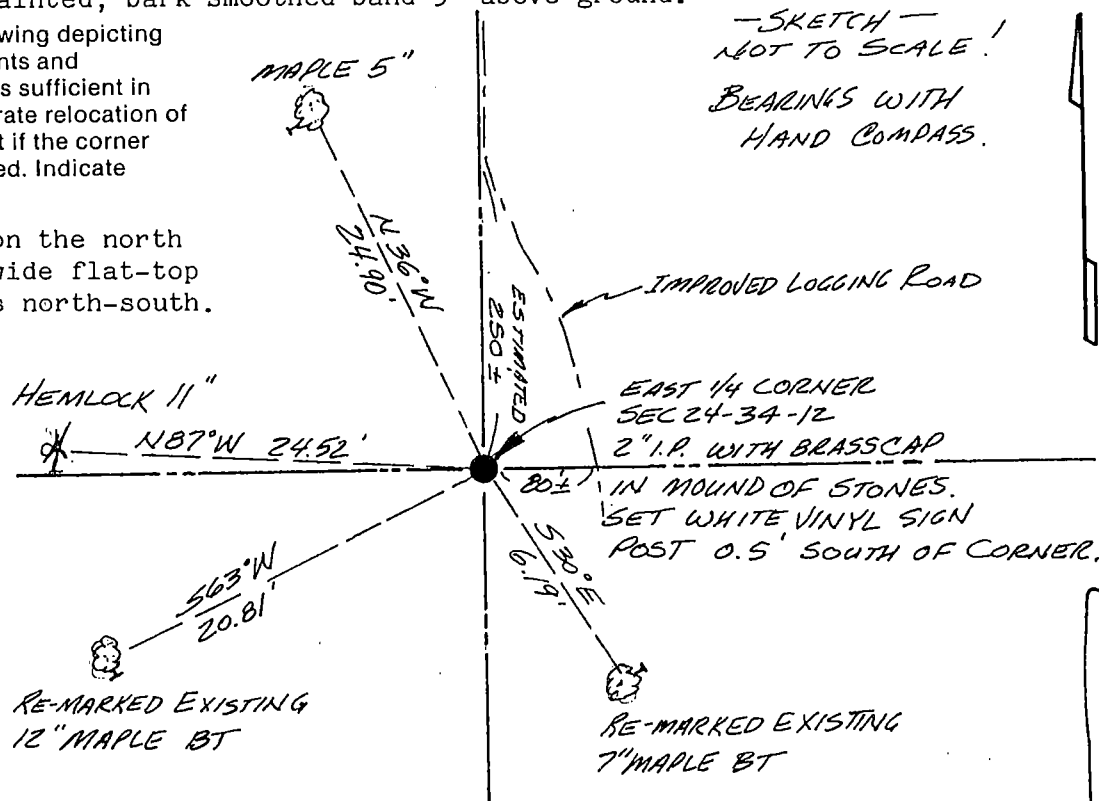
- (c) In the plan view drawing below, provide reference ties to at least 4 witness monuments, or, if the location is within a municipality, to at least 2 witness monuments. (Witness monuments shall be made of concrete, natural stone, iron or other equally durable material.)  
Describe witness monuments.

FB 5-156

- BT's measured to the head of an aluminum nail set in a low blaze on the left side of each tree. BT's have BT sign nailed on tree facing corner, just above blue painted, bark smoothed band 5' above ground.

- (d) Show a plan view drawing depicting the relevant monuments and reference ties which is sufficient in detail to enable accurate relocation of the corner monument if the corner monument is disturbed. Indicate north.

The corner is on the north end of a 70'+ wide flat-top ridge that runs north-south.



43412242000

P25-Langlade

Describe any material discrepancy between the location of the corner as restored or reestablished and the location of that corner as previously restored or reestablished by distance and direction. Show the discrepancy on the plan view drawing under (d), above. Show the distances between the corner as previously restored or reestablished and (1) the corner as restored or reestablished, and (2) to at least 2 of the witness monuments shown on the drawing in (d), above.

*NO DISCREPANCY*

- (f) Was the corner restored through acceptance of (1) an obliterated evidence location, or, (2) a found perpetuated location.?


*FOUND PERPETUATED LOCATION.*

- (g & h) Was the corner reestablished through lost corner proportionate methods? If so, show the method, including the directions and distances to other public land survey corners used as evidence or used for proportioning in determining the corner location.

\_\_\_\_\_

- (i) I, DAVID E. TLUSTY LANGLADE COUNTY SURVEYOR  
(type or print name)

certify that the corner location shown on this record was determined by me or under my direction and control and that this U.S. Public Land Survey Monument Record is correct and complete to the best of my knowledge and belief.



*David E. Tlusty* 5/12/95  
Signature Date



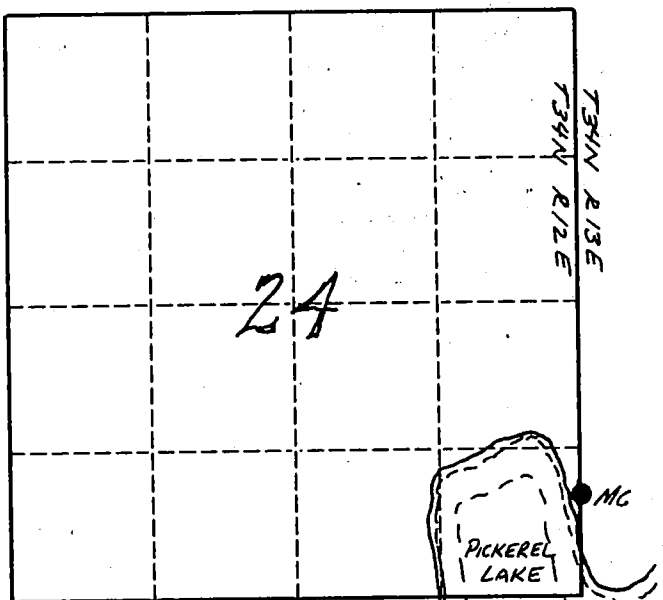

## U. S. PUBLIC LAND SURVEY MONUMENT RECORD

**INSTRUCTIONS:**

**This record shall show the location of the corner and shall include all of the following nine elements (a through i).**

- (a) Identify the corner by reference to the U.S. public land survey system.
- = Corner monument restored.

The meander corner between  
Section 24, T34N, R12E and  
Section 19, T34N, R13E, on the  
Langlade-Forest County line,  
on the north side of Pickerel Lake.



Paul H. Schalkhammer  
Copy from Langlade Co Surveyor - Orig filed Langlade Co

- (b) Describe any record evidence, monument evidence, occupational evidence, testimonial evidence or any other material evidence you considered, and whether the monument was found or placed.

The original corner was established in 1857 by Alfred Millard. OBT's: tamarac, 12", N87E, 29 lks., and tamarac, 6", N22W, 7 lks.

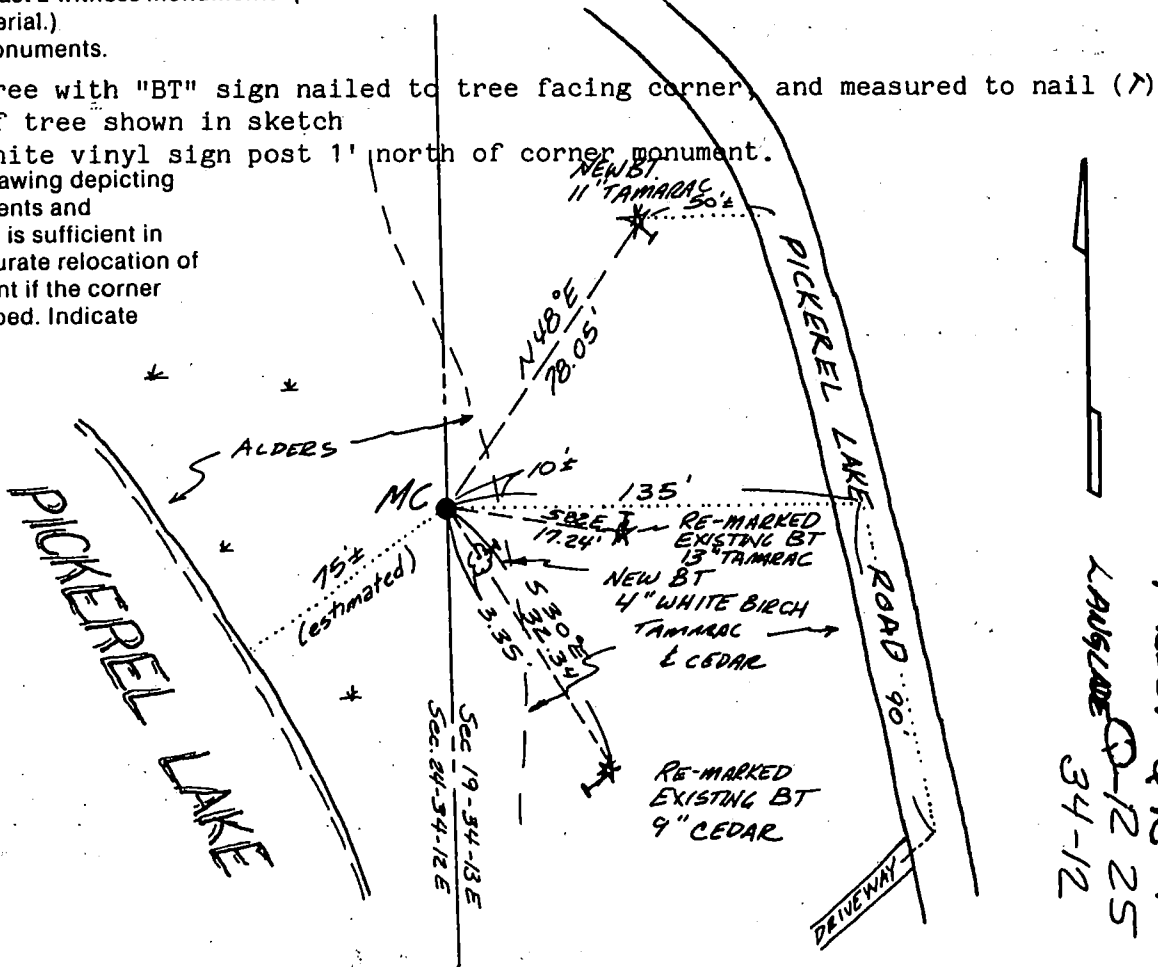
05/11/95 D. Tlusty found 2" iron pipe with brass cap set in 1941 by C. E. Walker, as evidenced by stampings on the cap. At the south side of the pipe, I found a 3½" dia. wood post, flatted smooth on two sides, and almost completely rotted off. This could very well be a post found by Walker and I believe could possibly be the original post. From Walkers pipe, I find a 13" tamarac with very old low and high blazes facing the corner. I believe this is the original bearing tree. as I measure 17.24' to a nail I set in the north side of it, and it is on a compass bearing of S82E from the corner. Although the direction and distance to the tree don't work exactly with the original, I have to believe that (continued on reverse

- (c) In the plan view drawing below, provide reference ties to at least 4 witness monuments, or, if the location is within a municipality, to at least 2 witness monuments. (Witness monuments shall be made of concrete, natural stone, iron or other equally durable material.)  
Describe witness monuments.

④ = bearing tree with "BT" sign nailed to tree facing corner, and measured to nail (A) on side of tree shown in sketch

Set 6' long white vinyl sign post 1' north of corner monument.

- (d) Show a plan view drawing depicting the relevant monuments and reference ties which is sufficient in detail to enable accurate relocation of the corner monument if the corner monument is disturbed. Indicate north.



4341224 0600

FOREST QR-1  
LAUSDA QR-12 25  
34-12

Describe any material discrepancy between the location of the corner as restored or reestablished and the location of that corner as previously restored or reestablished by distance and direction. Show the discrepancy on the plan view drawing under (d), above. Show the distances between the corner as previously restored or reestablished and (1) the corner as restored or reestablished, and (2) to at least 2 of the witness monuments shown on the drawing in (d), above.

No discrepancy.

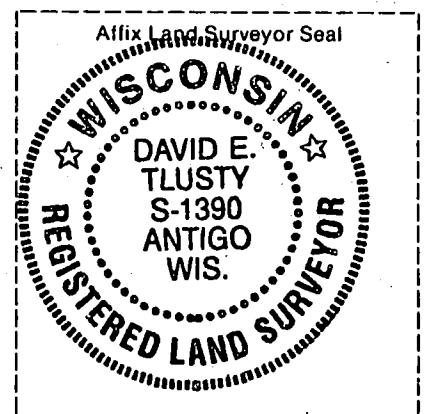
- (f) Was the corner restored through acceptance of (1) an obliterated evidence location, or, (2) a found perpetuated location?  
(continued from front side)  
perpetuated physical evidence of the original corner post. I therefore accept Walkers pipe as the best evidence of the original corner location.

- (g & h) Was the corner reestablished through lost corner proportionate methods? If so, show the method, including the directions and distances to other public land survey corners used as evidence or used for proportioning in determining the corner location.

No.

- (i) I, David E. Tlusty, Langlade County Surveyor  
(type or print name)

certify that the corner location shown on this record was determined by me or under my direction and control and that this U.S. Public Land Survey Monument Record is correct and complete to the best of my knowledge and belief.



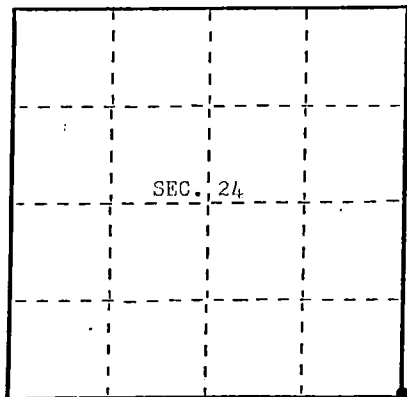
David E. Tlusty 5/19/95  
Signature Date

State of Wisconsin } ss.  
County of Oneida

I, James L. Will, do hereby  
certify that on the 15th day  
of October, 1985, I found  
evidence of the Southeast Section  
corner of Section 24  
Township 35, North, Range  
11 East, Fourth Principal Meridian,  
as described hereon; and that from this evidence  
I established a new monument and accessories  
as described hereon to perpetuate the original  
location of this corner.

Resident witnesses:

Michael E. Weber



● = Corner monument restored.

## U.S. Public Land Survey Monument Record

Index No. R-1

### History of original corner establishment:

Original corner was established during the course of the Range line of  
T 35 N, R 11 & 12 E, which was established in 1858 by Alfred Willard,  
Deputy Surveyor.

### Original B.T.'s:

14" Y. Birch N 35° W 49 lks. 20" Aspen S 20° E 15 lks.  
12" Maple N 16° E 37 lks. 12" Y. Pine S 80° W 44 lks.

### Description of corner evidence found:

None.

### Description of monument and accessories I established to perpetuate the original location of this corner.

Set 1" iron pipe on the Range line by single proportion between the quarter  
corners to the north and south. Corner is 3.3' east of the center line of  
Co. Hwy. "M" and in line with a fenceline to the west.

Blazed and scribed the following new bearing trees:

5" Hemlock N 51° W 52.83' (Measurements are to a nail in the side  
7" Cedar S 66° W 52.94' of the trees.)

Set 4-1" iron pipe references to the corner:

N 32°-37'-40" E 41.53' N 35°-51'-30" W 62.86'  
S 32°-37'-40" W 48.80' S 35°-51'-30" E 34.89'

Dated at Eagle River Wis., this 23rd day of October, 1985.

Signature James L. Will Title Registered Land Surveyor Registration No. S-1410  
(County Surveyor, Registered Land Surveyor, or other duly authorized official)

Office of Register of Deeds, County of Oneida I hereby certify that the within  
instrument was filed in this office for record on the 15th day of June, 1986  
at 11:05 o'clock A M.

Doris Verage Friedman  
(Register of Deeds)

By Cynthia A. Pitzer Deputy

43511240000

Describe any material discrepancy between the location of the corner as restored or reestablished and the location of that corner as previously restored or reestablished by distance and direction. Show the discrepancy on the plan view drawing under (d), above. Show the distances between the corner as previously restored or reestablished and (1) the corner as restored or reestablished, and (2) to at least 2 of the witness monuments shown on the drawing in (d), above.


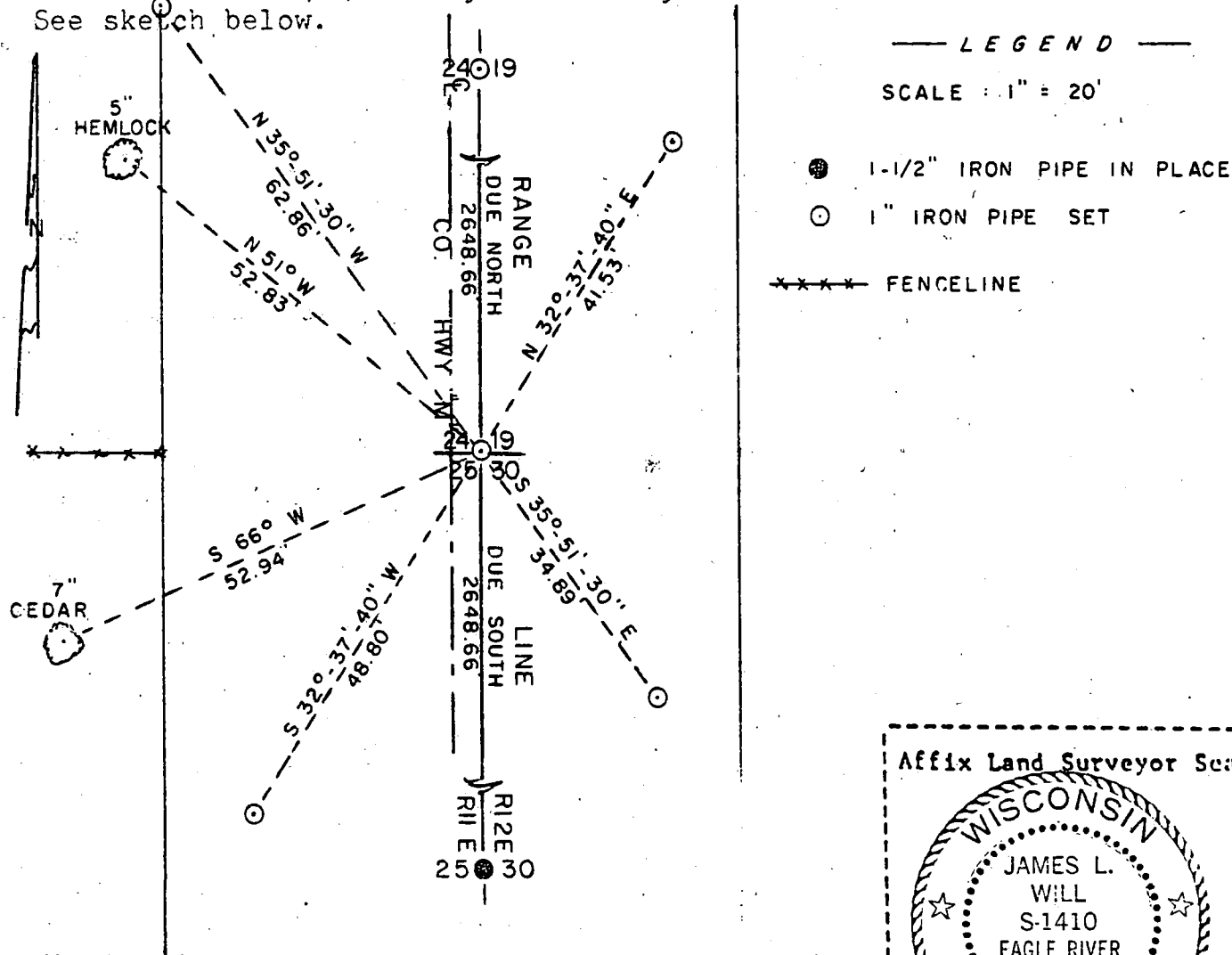
None. See sketch below.

Was the corner restored through acceptance of (1) an obliterated evidence location, or, (2) a found perpetuated location?

Corner was restored by single proportion on the Range Line between the quarter corners to the north and south.

Was the corner reestablished through lost corner proportionate methods? If so, show the method, including the directions and distances to other public land survey corners used as evidence or used for proportioning in determining the corner location?

See sketch below.



I, James L. Will, R.L.S. #1410  
(type or print name) certify that the corner location shown on this record was determined by me or under my direction and control and that this U.S. Public Land Survey Monument Record is correct and complete to the best of my knowledge and belief.

Signature

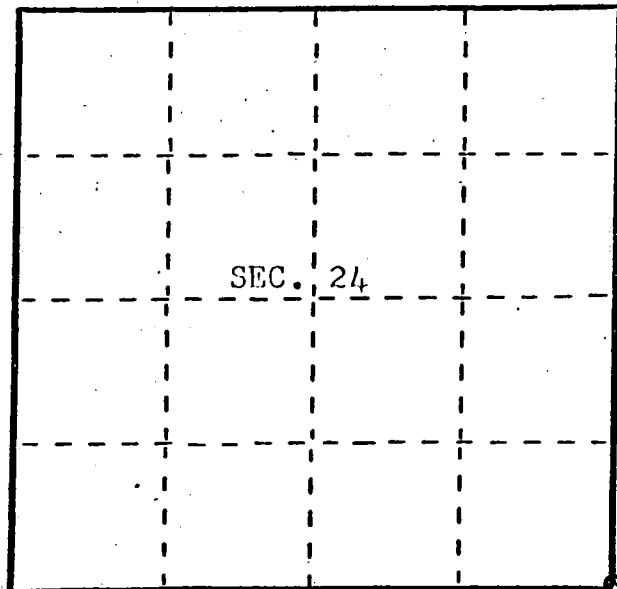
October 23, 1985  
Date

State of Wisconsin }  
County of Oneida } ss.

I, James L. Will, do hereby  
certify that on the 15th day  
of October, 1985, I found  
evidence of the Southeast Section  
corner of Section 24  
Township 35, North, Range  
11 East, Fourth Principal Meridian,  
as described hereon; and that from this evidence  
I established a new monument and accessories  
as described hereon to perpetuate the original  
location of this corner.

Resident witnesses:

Michael E. Weber



● = Corner monument restored.

## U. S. Public Land Survey Monument Record

Index No. B-1

### History of original corner establishment:

Original corner was established during the course of the Range Line of  
T. 35 N, R. 11 & 12 E, which was established in 1858 by Alfred Millard,  
Deputy Surveyor.

### Original B.T.'s:

14"	Y. Birch	N 35° W	49 lks.	20"	Aspen	S 20° E	15 lks.
12"	Maple	N 16° E	37 lks.	12"	Y. Pine	S 80° W	44 lks.

### Description of corner evidence found:

None.

### Description of monument and accessories I established to perpetuate the original location of this corner.

Set 1" iron pipe on the Range Line by single proportion between the quarter  
corners to the north and south. Corner is 3.3' east of the center line of  
Co. Hwy. "M" and in line with a fenceline to the west.

Blazed and scribed the following new bearing trees:

5"	Hemlock	N 51° W	52.83'	(Measurements are to a nail in the side
7"	Cedar	S 66° W	52.94'	of the trees.)

Set 4-1" iron pipe references to the corner:

N 32°-37'-40" E	41.53'	N 35°-51'-30" W	62.86'
S 32°-37'-40" W	48.80'	S 35°-51'-30" E	34.89'

Dated at Eagle River Wis., this 23rd day of October, 1985.

Signature: James L. Will Title: Registered Land Surveyor Registration No. S-1410  
(County Surveyor, Registered Land Surveyor, or other duly authorized official)

Office of Register of Deeds, County of Oneida I hereby certify that the within  
instrument was filed in this office for record on the 26th day of June, 1986  
at 11:50 o'clock A. M.

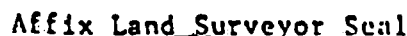
Doris Verage Fuchs  
(Register of Deeds)

By Cyrena A. Pitzer Deputy

None. See sketch below.

Corner was restored by single proportion on the Range Line between the quarter corners to the north and south.

See sketch below.



Signature \_\_\_\_\_

October 23, 1985  
Date

137044

## U. S. PUBLIC LAND SURVEY MONUMENT RECORD

## INSTRUCTIONS:

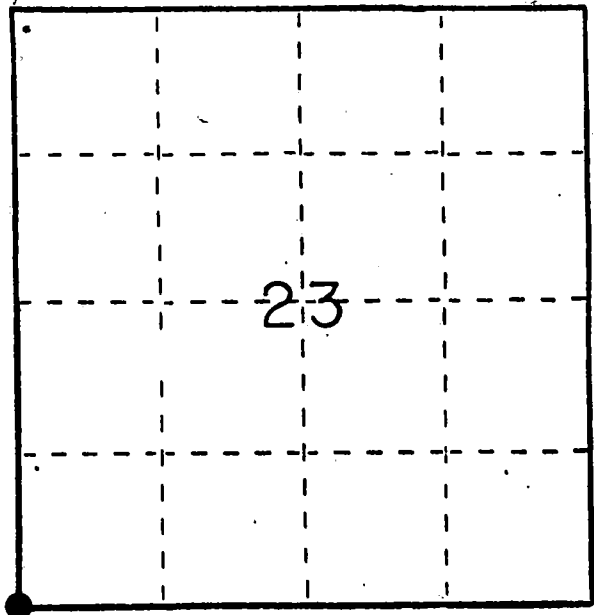
This record shall show the location of the corner and shall include all of the following nine elements (a through i).

- (a) Identify the corner by reference to the U.S. public land survey system.

● = Corner monument restored.

Section Corner 22, 23, 26 & 27

T35N, R12E



- (b) Describe any record evidence, monument evidence, occupational evidence, testimonial evidence or any other material evidence you considered, and whether the monument was found or placed.

Found Aluminum monument set by the B.L.M.  
Monument was set along side of an iron pipe.

- (c) In the plan view drawing below, provide reference ties to at least 4 witness monuments, or, if the location is within a municipality, to at least 2 witness monuments. (Witness monuments shall be made of concrete, natural stone, iron or other equally durable material.)  
Describe witness monuments.

- (d) Show a plan view drawing depicting the relevant monuments and reference ties which is sufficient in detail to enable accurate relocation of the corner monument if the corner monument is disturbed. Indicate north.

● = B.L.M. Alu. Monument Found

○ = iron pipe found

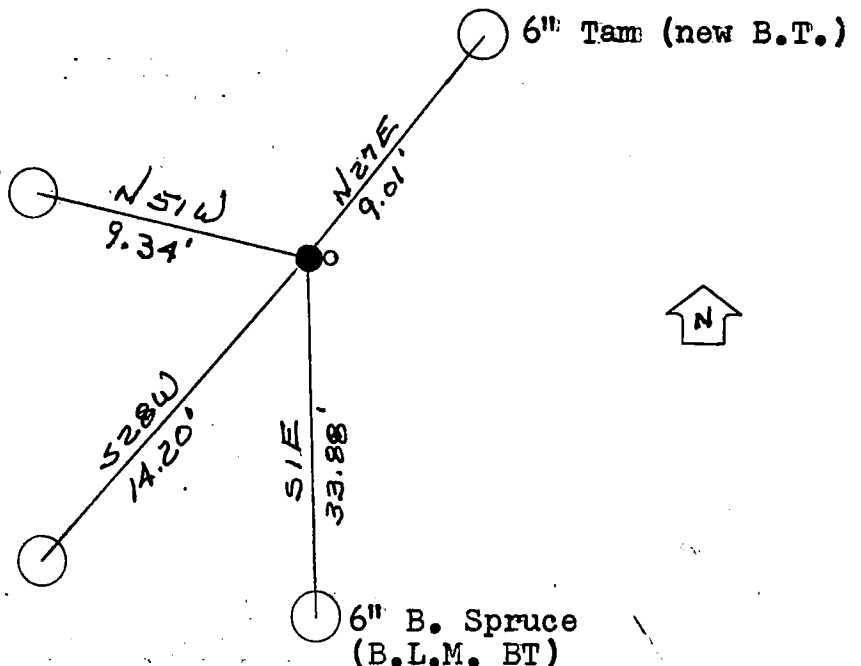
REGISTER'S OFFICE  
Forest County, WI

Received for record this 14th day of March A.D. 1984  
at 10:10 o'clock A.M. and  
recorded in Vol. CORNER REST

on page 8-17  
Paul Ackendrenner  
REGISTER

3" B. Spruce  
( B.L.M. BT)

6" Tam  
(B.L.M. BT)



4351222 0000

R17

- (e) Describe any material discrepancy between the location of the corner as restored or reestablished and the location of that corner as previously restored or reestablished by distance and direction. Show the discrepancy on the plan view drawing under (d), above. Show the distances between the corner as previously restored or reestablished and (1) the corner as restored or reestablished, and (2) to at least 2 of the witness monuments shown on the drawing in (d), above.

N/A

- (f) Was the corner restored through acceptance of (1) an obliterated evidence location, or, (2) a found perpetuated location?

A found perpetuated location

- (g&h) Was the corner reestablished through lost corner proportionate methods? If so, show the method, including the directions and distances to other public land survey corners used as evidence or used for proportioning in determining the corner location?


N/A

(1) Thomas R. Arnott

(type or print name) certify that the corner location shown on this record was determined by me or under my direction and control and that this U.S. Public Land Survey Monument Record is correct and complete to the best of my knowledge and belief.

Thomas R. Arnott  
Signature

19 Feb 1989  
Date





137042

## U. S. PUBLIC LAND SURVEY MONUMENT RECORD

## INSTRUCTIONS:

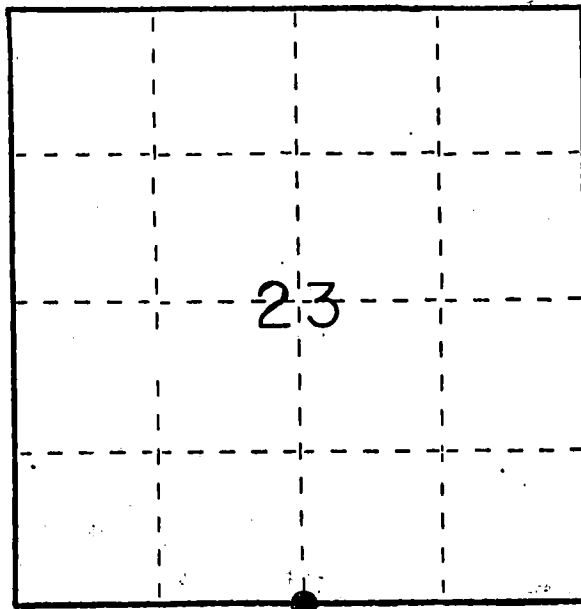
This record shall show the location of the corner and shall include all of the following nine elements (a through i).

- (a) Identify the corner by reference to the U.S. public land survey system.

● = Corner monument restored.

1/4 Section Corner 23 & 26

T35N, R12E



- (b) Describe any record evidence, monument evidence, occupational evidence, testimonial evidence or any other material evidence you considered, and whether the monument was found or placed.

Found Iron Pipe and Wood Post.

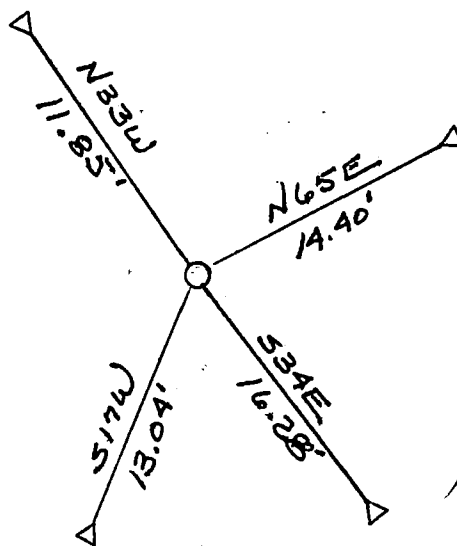
- (c) In the plan view drawing below, provide reference ties to at least 4 witness monuments, or, if the location is within a municipality, to at least 2 witness monuments. (Witness monuments shall be made of concrete, natural stone, iron or other equally durable material.) Describe witness monuments.

- (d) Show a plan view drawing depicting the relevant monuments and reference ties which is sufficient in detail to enable accurate relocation of the corner monument if the corner monument is disturbed. Indicate north.

○ = D.O.T. Aluminum monument set

△ = Steel R.O.W. post set

Because of dead and dying Tamarack in the area, I used steel R.O.W. post for ties.



## REGISTER'S OFFICE

Forest County, WI

Received for record this 14<sup>th</sup> day of March, A.D., 1989

at 10:10 o'clock A.M. and

recorded in Vol. CORNER REST of records

on page 19

*T. Aschenbrenner*  
REGISTER

43512230020

R19

- (e) Describe any material discrepancy between the location of the corner as restored or reestablished and the location of that corner as previously restored or reestablished by distance and direction. Show the discrepancy on the plan view drawing under (d), above. Show the distances between the corner as previously restored or reestablished and (1) the corner as restored or reestablished, and (2) to at least 2 of the witness monuments shown on the drawing in (d), above.

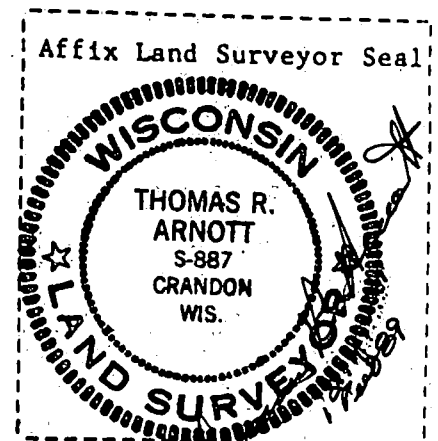
N/A

- (f) Was the corner restored through acceptance of (1) an obliterated evidence location, or, (2) a found-perpetuated location?

A found perpetuated location

- (g&h) Was the corner reestablished through lost corner proportionate methods? If so, show the method, including the directions and distances to other public land survey corners used as evidence or used for proportioning in determining the corner location?

No



(1) I, Thomas R. Arnott

(type or print name) certify that the corner location shown on this record was determined by me or under my direction and control and that this U.S. Public Land Survey Monument Record is correct and complete to the best of my knowledge and belief.

Thomas R. Arnott

Signature

1 Feb 89

Date

# CERTIFIED LAND CORNER RESTORATION

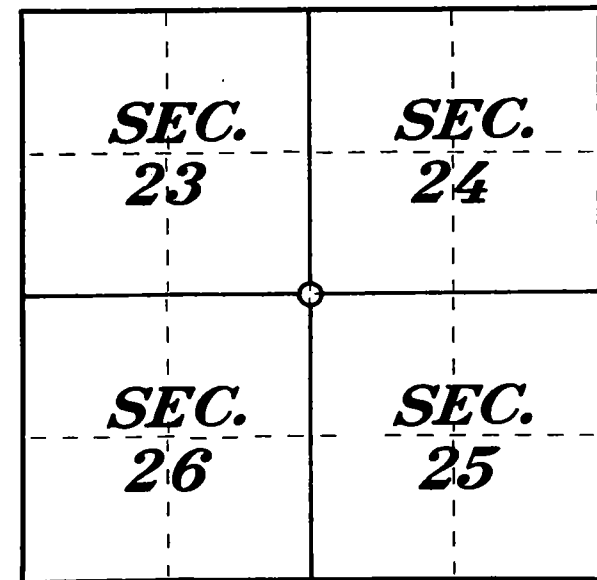
Index No. ....

**R21**

State of Wisconsin }  
County of Forest } ss.

I, Stuart L. Foltz, do hereby  
certify that on the 10th day  
of January, 1977, I found  
evidence of the Section  
corner of Sections 23, 24, 25 & 26  
Township 35, North, Range  
12 East, Fourth Principal Meridian,  
as described hereon; and that from this evidence  
I established a new monument and accessories  
as described hereon to perpetuate the original  
location of this corner.

Resident witnesses:



○ = Corner monument restored.

History of original corner establishment:

Date of original survey: June 26th, 1865 to July 7th, 1865

Original surveyor: James L. Nowlin

Original monument: Wood post

Original bearing trees: 6" spruce N67°E 15 lks. (9.90')  
7" tamarac N25°W 20 lks. (13.20')

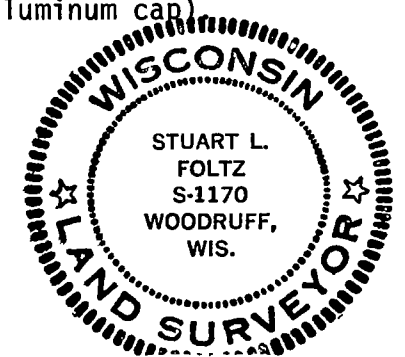
Description of corner evidence found:

Old wood post found; very old broken off cedar ram pike bears N72°W, + 7.3'; ram pike is faced off on side toward wood post and a scribed "B" is visible just above the location where it was broken; a scribed "23" is visible on the facing about 1-1/2' higher, and an "x" still higher apparently made with a cruiser's axe; a stump with visible scribing was found bearing N67°E, 9.9 feet; this stump is probably the remains of the original 6" spruce bearing tree.

Description of monument and accessories I established to perpetuate the original location of this corner.

Set Forest County aluminum monument (2" aluminum pipe with cast aluminum cap)

New bearing trees: 14" cedar S25°W 16.1'  
7" spruce N46°E 16.9'



Dated at Minocqua, Wis., this 23rd day of February, 1977

Signature Stuart L. Foltz Title Registered Land Surveyor Registration No. S-1170  
(County Surveyor, Registered Land Surveyor, or other duly authorized official)

Office of Register of Deeds, County of Forest, I hereby certify that the within  
instrument was filed in this office for record on the 21st day of April, 1977  
at 9:30 o'clock A. M.

Eugene Stetson  
(Register of Deeds)  
By \_\_\_\_\_ Deputy

DOCUMENT NUMBER

**111266**

43512230000

# CERTIFIED LAND CORNER RESTORATION

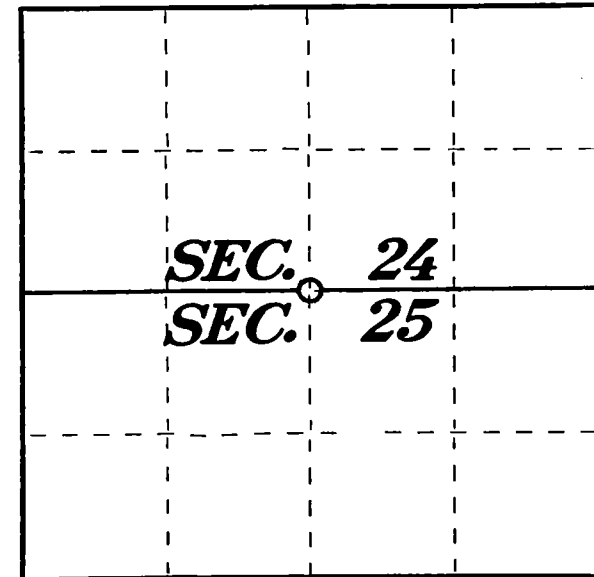
Index No. \_\_\_\_\_

**R23**

State of Wisconsin }  
County of Forest } ss.

I, Stuart L. Foltz, do hereby  
certify that on the 10th day  
of January, 1977, I found  
evidence of the one quarter corner  
corner of Sections 24 and 25  
Township 35, North, Range  
12 East, Fourth Principal Meridian,  
as described hereon; and that from this evidence  
I established a new monument and accessories  
as described hereon to perpetuate the original  
location of this corner.

Resident witnesses:



○ = Corner monument restored.

History of original corner establishment:

Date of original survey: June 26th, 1865 to July 7th, 1865

Original surveyor: James L. Nowlin

Original monument: Wood post

Original bearing trees: 15" white pine N65°E, 20 lks. (13.20')  
12" white pine S58°W, 25 lks. (16.50')


Description of corner evidence found:

Fallen tree scribed "1/4S" found S68°W, + 15.5', probably original 12" white pine:  
rotted stump N65°E, 13.2' fits location of original 15" white pine: 16" norway  
pine bearing S50°W, 7.0' has 2 sided blaze and possible grown over axe marks on  
north side of tree facing corner location; 17" white pine bearing S20°E, 4.85  
feet has very ancient blaze facing corner location; these two trees are the  
only living trees over 6" to 8" in size in this area, and were possibly not cut  
because of the blazes on them marking the corner location; 5" balsam about 3'  
northwesterly has blaze facing corner location; blue painted line (+10 years  
old?) goes south.

Description of monument and accessories I established to perpetuate the original location of this corner.

Set Forest County aluminum monument (2" aluminum pipe with cast aluminum cap)

New bearing trees: P.K. nail with disc in 17" white pine S20°E 4.85'  
P.K. nail with disc in 16" norway pine S50°W 7.0'  
P.K. nail with disc in 5" white birch N22°E 13.85'



Dated at Minocqua, Wis., this 23rd day of February, 1977

Signature Stuart L. Foltz Title Registered Land Surveyor Registration No. S-1170  
(County Surveyor, Registered Land Surveyor, or other duly authorized official)

Office of Register of Deeds, County of Forest, I hereby certify that the within  
instrument was filed in this office for record on the 21st day of April, 1977  
at 9:30 o'clock A. M.

Eugene Stetson  
(Register of Deeds)

DOCUMENT NUMBER

**111267**

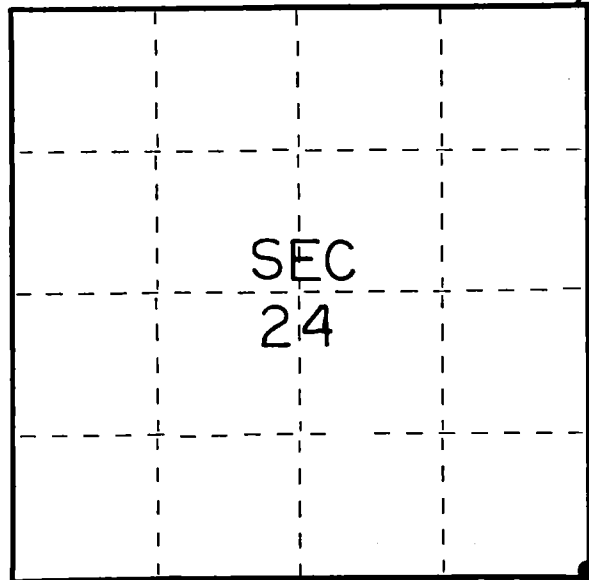
By \_\_\_\_\_ Deputy

43512240020

State of Wisconsin }  
County of Forest } ss.

I Thomas R. Arnott, do hereby  
certify that on the 4 day  
of Nov., 1976, I found  
evidence of the section  
corner of sec. 19, 24, 25 & 30  
Township 35, North, Range  
12 & 13 E, Fourth Principal Meridian,  
as described hereon; and that from this evidence  
I established a new monument and accessories  
as described hereon to perpetuate the original  
location of this corner.

Resident witnesses:



○ = Corner monument restored.

# CERTIFIED LAND CORNER RESTORATION

Index No.

**R25**

History of original corner establishment:

Y. Birch	12	N17E	13 Lks.
Y. Birch	10	N60W	30 Lks.
Maple	12	S89E	43 Lks.
Y. Birch	12	S9W	40 Lks.

Description of corner evidence found:


2" iron pipe 5' long with brass capp set by C.E.Walker in 1940.

Description of monument and accessories I established to perpetuate the original location of this corner.

Left monument set by Walker.

Ties:

W. Spruce	8	N3E	46.28 feet
W. Spruce	8	S64E	8.43 feet
W. Spruce	8	S46W	17.29 feet



Dated at Crandon, Wis., this 26 day of Nov., 1976.

Signature Thomas Arnott Title Surveyor Registration No S-887  
(County Surveyor, Registered Land Surveyor, or other duly authorized official)

Office of Register of Deeds, County of Forest, I hereby certify that the within  
instrument was filed in this office for record on the 26 day of Nov., 1976  
at 3:30 o'clock P. M.

**EUGENE STATEZNY**

(Register of Deeds)

Document Number

**110616**

By Eileen Schmidt Deputy

43512240000

# CERTIFIED LAND CORNER RESTORATION

Index No. T-1

State of Wisconsin }  
County of Forest } ss.


I, Philip T. Hansen, do hereby  
certify that on the 12th day  
of November, 1976, I found  
evidence of the Quarter  
corner of Section 25 - 30  
Township 35, North, Range  
11 & 12, Fourth Principal Meridian,  
as described hereon; and that from this evidence  
I established a new monument and accessories  
as described hereon to perpetuate the original  
location of this corner.

Resident witnesses:

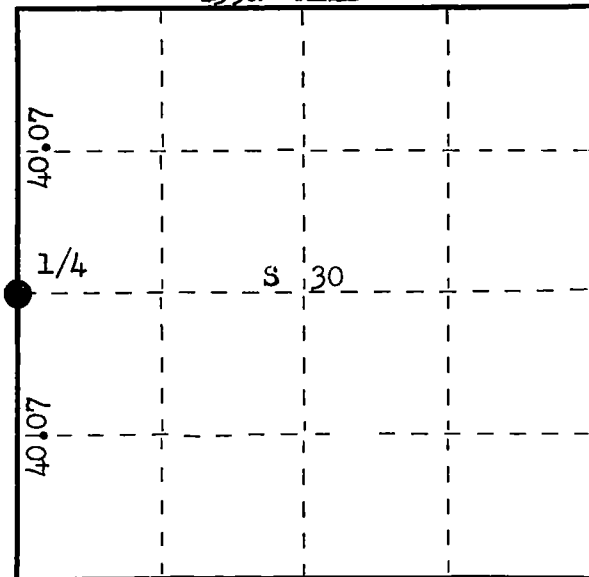
Glen Barker

Jim Claflin

Herb Wagoner



T35N R12E



○ = Corner monument restored.

History of original corner establishment: Original corner established by Alfred Millard, Deputy Surveyor, in 1857 from which Elm 12" bears N 58° E 17 links, Aspen 15" bears N 78° W 35 links. Corner re-established by H.C. Lawrence, Registered Land Surveyor, in 1958. Corner believed to have been destroyed by road construction. Ran random line south from Section Corner 19, 30, 24, 25 a distance of 80.14 chains along County Trunk M to old post at Section Corner 12 links west.

Set 1/4 corner on line at 40.07 chains, equidistant. Set 4" cedar post W.C. 30 links west of corner.

Description of corner evidence found:

Recovered Lawrence's Witness Corner, squared and scribed 1/4S S25, W.C. 30 links west of corner in road.

No evidence or records of bearing trees.

Description of monument and accessories I established to perpetuate the original location of this corner.

Drove a 1 1/2" x 15" iron pipe in road 6" below surface for true corner, 30 links east of Lawrence's W.C.

Set a 2 1/2" Berntsen A-1 Federal Monument 70 links west of true corner.

Monument projects 12" above ground. Cap stamped:

Left Lawrence's W.C. in place, painted it blue.

NBT - Sugar 8" S 56° W 55.7 links, scribed 1/4 BT.

Sugar 8" N 78° W 93.3 links, scribed 1/4 BT.

Measurements to BTs are from true corner.

R T35N R  
11 25 30 12  
E E  
E 70 lks. to Cor.  
S-498 1976

Dated at Rhineland, Wis., this 23rd day of November, 1976

Signature Philip T. Hansen Title Registered Land Surveyor Registration No. S-498  
(County Surveyor, Registered Land Surveyor, or other duly authorized official)

Office of Register of Deeds, County of Forest, I hereby certify that the within  
instrument was filed in this office for record on the 2ND day of December, 1976  
at 3:00 o'clock P. M.

Eugene Staszny  
(Register of Deeds)  
By \_\_\_\_\_ Deputy

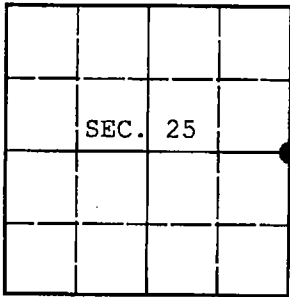
DOCUMENT NUMBER

**110658**

U.S. PUBLIC LAND SURVEY MONUMENT RECORD

Note: This form is intended and designed to fulfill all requirements of Wisconsin Administrative Code, Chapter A-E 7.08 U.S. Public Land Survey Monument Record (3) (a) (b) (c) (d) (e) (f) (g) (h) (i). An additional sheet may be added if necessary to conform with said requirements.

(a) CORNER LOCATION: WISCORS - Oneida County  
1/4 Cor. of Secs. 25 & 30 N: 109,815.85 USft  
Township 35 North E: 357,731.76 USft  
Range 11&12 East of the 4th P.M. Datum: NAD 1983(2011)  
Town of Schoepke County of Oneida



(b) HISTORY OF ORIGINAL CORNER ESTABLISHMENT

Original Surveyor: Alfred Millard Original Accessories:  
Date of Survey: Commenced: May, 1858 elm 12" N58°E, 17 lks.  
Completed: June, 1858 aspen 15" N78°W, 35 lks.

(b) (f) (g) (h) Description of monument found at this corner and if it was accepted, state all evidence (material, testimonial, occupational, plats, records, other monuments) used as a basis for accepting. If not accepted or if nothing was found, state evidence used as basis for establishing location. If re-established through lost corner proportionate methods, indicate all monuments, distances and directions used to establish. Indicate type of monument and sign post found or set.

NOTE: This is a perpetuation of a previous USPLS Monument Record by Philip T. Hansen, RLS dated November 23, 1976 and filed in the office of the Oneida County Register of Deeds. A complete history of the corner can be found on the previous monument record. I accept the previous location as a true and faithful perpetuation or reestablishment of the original corner location and further perpetuate it as follows.

May 21, 2016: I found and accepted the record monument, a 1.25" diam. iron pipe 8" beneath the gravel road centerline. I found or established accessories as shown below.

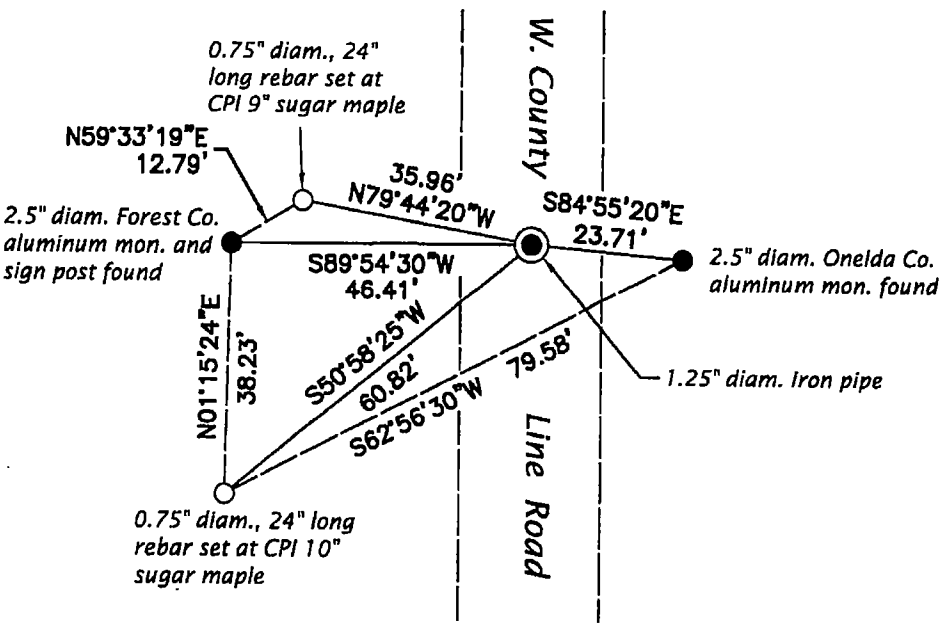
The coordinates shown were derived from two independent RTK observations of the corner point and are referenced to the WISCORS GNSS Network.

FOREST COUNTY, WI  
CORTNEY BRITTEN CLEEREMAN  
REGISTER OF DEEDS  
RECEIVED FOR RECORD

MAY 31 2018

Time: 10:00 A.M.  
Vol.: Corner Restoration  
Page Number: 7-1

(c) (d) (e) Plan view of corner with ties to at least 4 witness monuments. If in disagreement with previously established corner, show the distances between the two corners and also indicate the ties to the disputed.

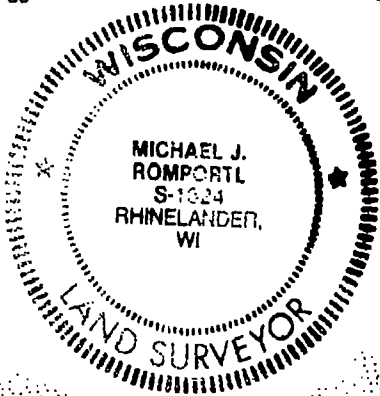


REGISTER OF DEEDS OFFICE  
ONEIDA COUNTY  
FILED

DEC 28 2016

AT O'CLOCK M  
KYLE J. FRANSON  
REGISTER OF DEEDS

ONEIDA CO. GRID  
1" = 30'



(i) I, Michael J. Romportl, Professional Land Surveyor No. S-1624, hereby certify that the corner location on this record was determined by me or under my direction and control and that this U.S. Public Land Survey Monument Record is correct and complete to the best of my knowledge and belief.

Signature: Michael J. Romportl Date: 12/8/2016

# CERTIFIED LAND CORNER RESTORATION

Index No.

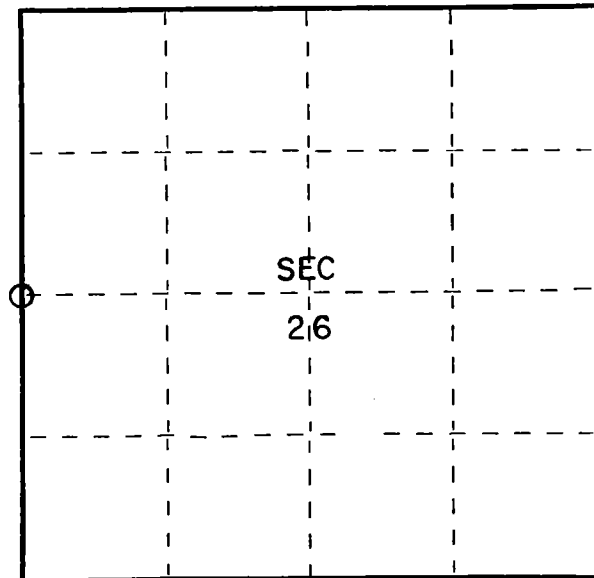
T17

State of Wisconsin }  
County of Forest } ss.

I Thomas R. Arnett, do hereby certify that on the 21st day of September, 19 75, I found evidence of the 1/4 corner of sections 26 & 27 Township 35 North, Range 12 E, Fourth Principal Meridian, as described hereon; and that from this evidence I established a new monument and accessories as described hereon to perpetuate the original location of this corner.

Resident witnesses:

Herbert Wagoner



○ = Corner monument restored.

History of original corner establishment:

Original subdivision by James L. Nowlin

June 26th - July 7, 1865

Y. Pine 12 S10E 47 Lks.  
Y. Pine 16 S14W 75 Lks.

Description of corner evidence found:

2" iron pipe found in road



Description of monument and accessories I established to perpetuate the original location of this corner.

Left iron pipe found

Ties:

Forest County Aluminum monument S78W 23.70 feet  
power pole S72E 21.13 feet

Dated at Crandon, Wis., this 10th day of November, 19 75.

Signature Thomas R. Arnett Title Land Surveyor Registration No. S-887  
(County Surveyor, Registered Land Surveyor, or other duly authorized official)

Office of Register of Deeds, County of Forest, I hereby certify that the within instrument was filed in this office for record on the 10th day of November, 19 75 at 3 o'clock P M.

EUGENE STATEZNY  
(Register of Deeds)

Document Number

108182

By Eileen Schmidt Deputy



## U.S. PUBLIC LAND SURVEY MONUMENT RECORD

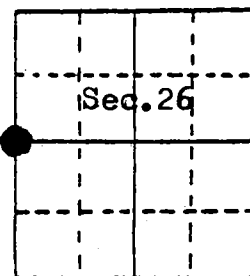
Note: This form is intended and designed to fulfill all requirements of Wisconsin Administrative Code, Chapter A-E 5.02, U.S. Public Land Survey Monument Record (3) (a) (b) (c) (d) (e) (f) (g) (h) (i). An additional sheet may be added if necessary to conform with said requirements.

(a) Corner location: Township 35 North

Range 12 East ~~West~~

Town/City/Village Nashville

County Forest



Section 26

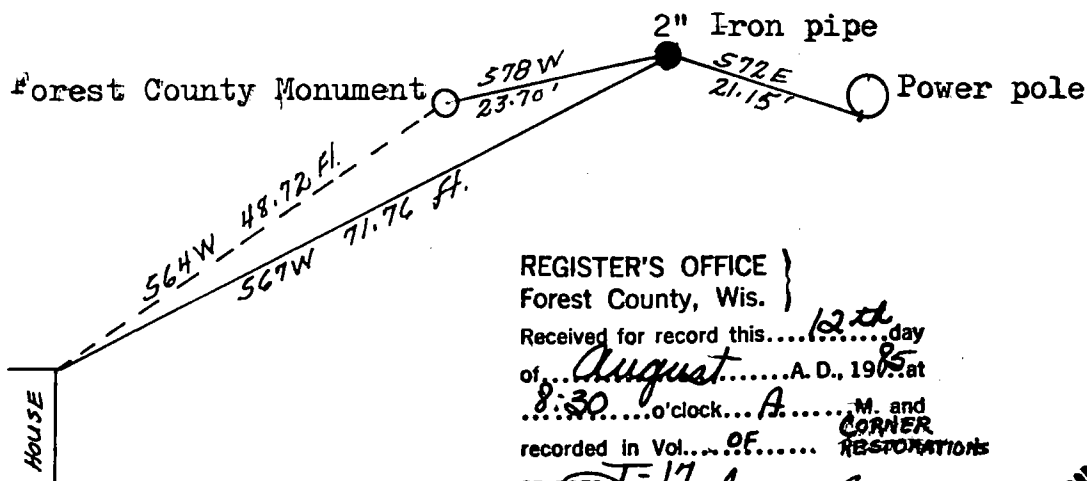
(b) (f) (g) (h) Description of monument found at this corner and if it was accepted, state all evidence (material, testimonial, occupational, plats, records, other monuments) used as a basis for accepting. If not accepted or if nothing was found, state evidence used as basis for establishing location. If reestablished through lost corner proportionate methods, indicate all monuments, distances and directions used to establish.

Corner Certificate filed Nov. 10, 1975 by Thomas Arnott

I found the 2" Diam. iron pipe in the road and the power pole bearing S72E, 21.15 feet from iron pipe. The Forest County Aluminum monument had been removed by water line construction.

I reset the Reference Monument at the recorded location of S78W, 23.70 feet from the quarter corner and added another witness. The Northeast corner of house bears S67W, 71.76 feet.

(c) (d) (e) Plan view of corner with ties to at least 4 witness monuments. If in disagreement with previously established corner, show the distances between the two corners and also indicate the ties to the disputed corner.




REGISTER'S OFFICE }  
Forest County, Wis. }

Received for record this 12th day  
of August A.D., 1985 at

8:30 o'clock A. M. and  
recorded in Vol. OF CORNER  
on page 17 RESTORATIONS

Paul Aschenbrenner  
REGISTER



(i) I, Jean F. Resvick, RLS Number S-802

(type or print name) certify that the corner location on this record was determined by me or under my direction and control and that this U.S. Public Land Survey Monument Record is correct and complete to the best of my knowledge and belief.

Jean F. Resvick  
Signature

8-7-85  
Date

43512272000

Index No.

117

# CERTIFIED LAND CORNER RESTORATION

Index No.

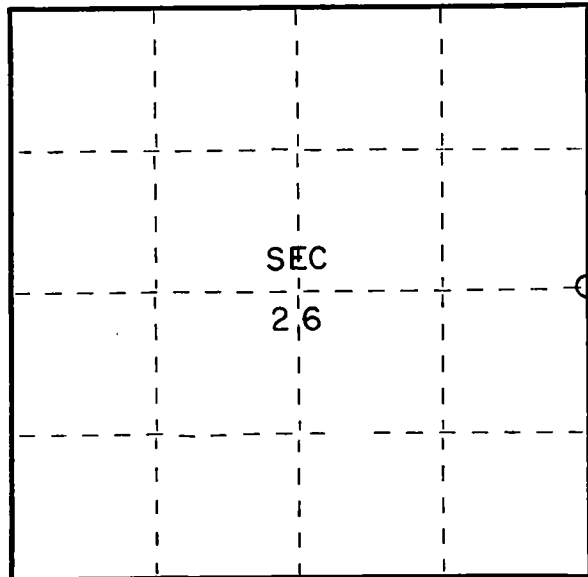
T21

State of Wisconsin }  
County of Forest } ss.

I Thomas R. Arnott, do hereby  
certify that on the 21st day  
of September, 19 75, I found  
evidence of the 1/4 corner  
corner of sections 25 & 26  
Township 35, North, Range  
12 E, Fourth Principal Meridian,  
as described hereon; and that from this evidence  
I established a new monument and accessories  
as described hereon to perpetuate the original  
location of this corner.

Resident witnesses:

Herbert Wagoner



○ = Corner monument restored.

History of original corner establishment:

Original subdivision by James L. Nowlin

June 26 - July 7, 1865

W. Pine 20 N50E 250 Lks.  
no other tree near

Description of corner evidence found:

1 1/4" iron pipe found  
wood post found

Description of monument and accessories I established to perpetuate the original location of this corner.

Reset iron pipe with a new Forest County aluminum monument

Ties:

<u>Oak</u>	<u>8"</u>	<u>N10E</u>	<u>21.24 feet</u>
<u>Oak</u>	<u>10"</u>	<u>S24W</u>	<u>39.53 feet</u>



Dated at Crandon, Wis., this 10th day of November, 19 75.

Signature Thomas R. Arnott Title Land Surveyor Registration No. S-887  
(County Surveyor, Registered Land Surveyor, or other duly authorized official)

Office of Register of Deeds, County of Forest, I hereby certify that the within  
instrument was filed in this office for record on the 10th day of November, 19 75  
at 3 o'clock P. M.

EUGENE STATEZNY  
(Register of Deeds)

Document Number 108183

By Eileen Schmidt Deputy

# CERTIFIED LAND CORNER RESTORATION

Index No. U-1

State of Wisconsin } ss.  
County of Forest

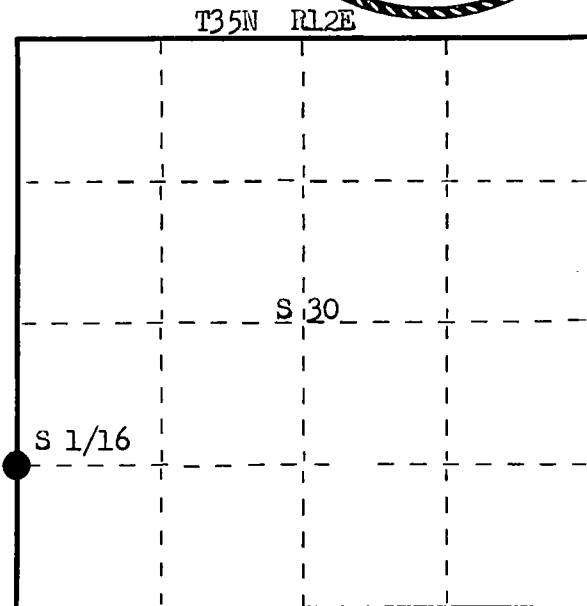

I, Philip T. Hansen, do hereby  
certify that on the 12th day  
of November, 1976, I found  
evidence of the S 1/16  
corner of Section 25 - 30  
Township 35, North, Range  
11 & 12 East, Fourth Principal Meridian,  
as described hereon; and that from this evidence  
I established a new monument and accessories  
as described hereon to perpetuate the original  
location of this corner.

Resident witnesses:

Glen Barker

Jim Claflin

Herb Wagoner



○ = Corner monument restored.

History of original corner establishment:

Corner recovered by H.C. Lawrence, Registered Land Surveyor, in 1958. Origin of corner unknown. Lawrence ran random line south from Section Corner 19, 24, 25, 30 80.14 chains to close out 12 links west of Section Corner.

Found an old S 1/16 post 1 link west of random line.

Set a 4" cedar post for S 1/16 at 19.97 chains north of Section Corner.

Marked NBTs - Sugar 6" S 50° W 4 1/4 links

Maple 9" S 57° E 19 links

Description of corner evidence found:

Recovered Lawrence's 4" cedar post, squared and scribed S 1/16 S25, S 1/16 S30, with rock cairn at base in fair condition.

Recovered OBT - Sugar 6" S 50° W 4.25 links, now down and decayed.

Maple 9" (10") S 57° E 19 links, scribed 1/16 BT.

Description of monument and accessories I established to perpetuate the original location of this corner.

Replaced wood post with 1 1/2" OD iron pipe with 2" brass cap stamped:

Monument projects 18" above ground.

NBT - Maple 10" S 11° E 39 links, scribed 1/16 BT.

S498  
T35N  
R 11 S25 | S30 R 12  
E CPI-1976 E

Dated at Rhineland, Wis., this 23rd day of November, 1976.

Signature Philip T. Hansen Title Registered Land Surveyor Registration No. S-498  
(County Surveyor, Registered Land Surveyor, or other duly authorized official)

Office of Register of Deeds, County of Forest, I hereby certify that the within  
instrument was filed in this office for record on the 2nd day of December, 1976  
at 3:00 o'clock P. M.

Eugene Stategny  
(Register of Deeds)  
By \_\_\_\_\_ Deputy

DOCUMENT NUMBER

**110659**

CERTIFIED LAND CORNER RESTORATION

Index No. V-1

State of Wisconsin } ss.  
County of Forest

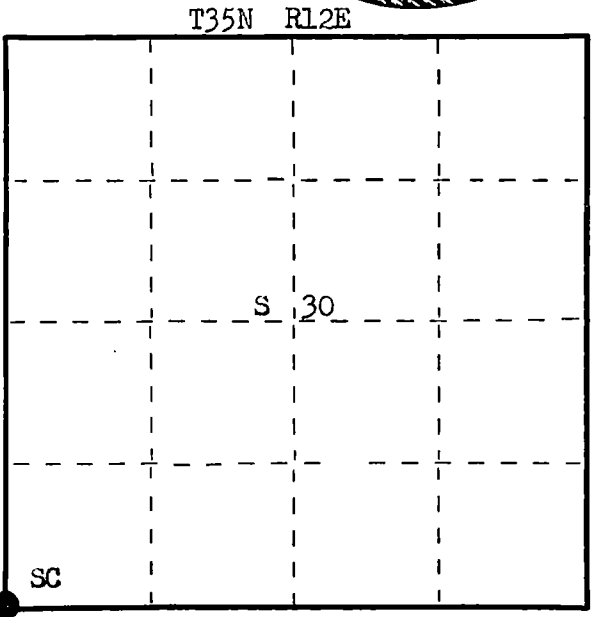

I, Philip T. Hansen, do hereby  
certify that on the 11th day  
of November, 1976, I found  
evidence of the Section  
corner of S25, 30, 31, 36  
Township 35, North, Range  
11 & 12 East, Fourth Principal Meridian,  
as described hereon; and that from this evidence  
I established a new monument and accessories  
as described hereon to perpetuate the original  
location of this corner.

Resident witnesses:

Glen Barker

Jim Claflin

Herb Wagoner



○ = Corner monument restored.

History of original corner establishment:

Original Corner established by Alfred Millard, Deputy Surveyor, in 1857, from which Spruce 10" bears N 85° W 44 links, Cherry 12" bears N 55° E 39 links, White Birch 12" bears S 85° E 10 links, White Birch 11" bears S 28° W 49 links.  
H.C. Lawrence, Registered Land Surveyor, recovered a very old post and point of another older post, checked for evidence of OBTs, but found nothing. Set a new 4" cedar post and marked NBTs - Cherry 9" S 65° E 7 links.  
White Pine stump 16" N 77° W 50 links.

Description of corner evidence found:

Recovered Lawrence's 4" cedar post, squared and scribed S25 T35N, S36 R11E, S31 R12E, S36. A rock cairn had been built around post. Also recovered a very old post laying on rock cairn.  
Recovered OBT - Black Cherry 9" (10") S 65° E 7 links, scribed S31 NBT.  
White Pine stump 16" N 77° W (N 71° W) 50 links, scribed BO.

Description of monument and accessories I established to perpetuate the original location of this corner.

Replaced Lawrence's post with 2 1/2" Berntsen A-1 Federal Monument, aluminum with magnet in cap and base. Monument projects 12" above ground, cap stamped:  
Replaced rock cairn around base of monument.  
NBTs - Sugar 6" N 69° E 25.3 links, scribed SC BT.  
Sugar 7" N 14° W 34.6 links, scribed SC BT.  
Maple 5" S 80° W 49 links, scribed SC BT.

R T35N R  
11 25 | 30 12  
E 36 | 31 E  
S498-1976

Dated at Rhineland, Wis., this 23rd day of November, 1976

Signature Philip T. Hansen Title Registered Land Surveyor Registration No. S-498  
(County Surveyor, Registered Land Surveyor, or other duly authorized official)

Office of Register of Deeds, County of Forest, I hereby certify that the within instrument was filed in this office for record on the 2nd day of December, 1976 at 3:00 o'clock P. M.

Eugene Staszny  
(Register of Deeds)  
By \_\_\_\_\_ Deputy

DOCUMENT NUMBER **110660**

FORM 985

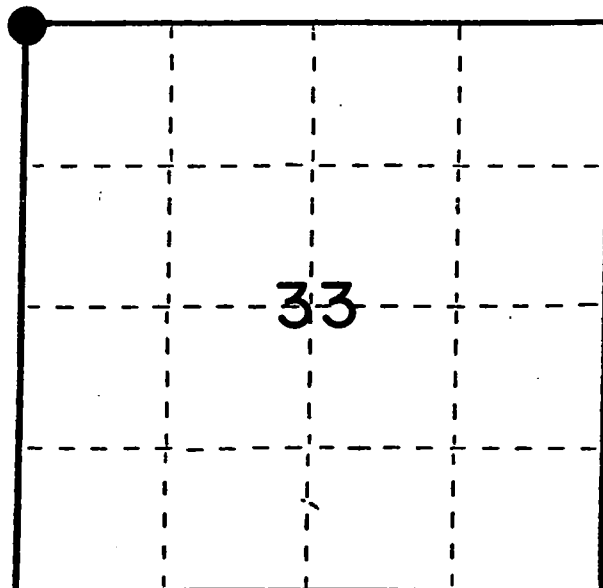
43511250000

State of Wisconsin }  
County of Forest } ss.

I, Gerald B. Inman, do hereby certify that on the sixteenth day of September, 19 82, I found evidence of the Northwest Section corner of Section 33 Township 35 North, Range 12E, Fourth Principal Meridian, as described hereon; and that from this evidence I established a new monument and accessories as described hereon to perpetuate the original location of this corner.

Resident witnesses:

Mr. Richard Pitts



● = Corner monument restored.

# U. S. Public Land Survey Monument Record

Index No. V-9

History of original corner establishment:

Original subdivision by James L. Nowlin, September 1865.

10" W. Pine, N65°E, 20 lks

12" W. Pine, N15°W, 15 lks

Description of corner evidence found:

Because of testimony by two long term residents (Mr. Richard Pitts and Mr. Victor Landru) I searched beneath the centerline of County Highway "M" in line with an old fence running North. I found a 2" iron pipe 1.7' south of centerline, 1.5' below the road surface and in line with the fence to the North.

Description of monument and accessories I established to perpetuate the original location of this corner.

I set a 1" iron pipe flush with the surface in the 2" iron pipe which was found. See reverse.

Dated at Minocqua, Wis., this 16th day of September, 1982

Signature Gerald B. Inman Title Registered Land Surveyor Registration No. S-891  
(County Surveyor, Registered Land Surveyor, or other duly authorized official)

Office of Register of Deeds, County of Forest, I hereby certify that the within instrument was filed in this office for record on the 8th day of May, 1992 at 8:30 o'clock A. M.

Paul Aschenbrenner  
(Register of Deeds)

By \_\_\_\_\_ Deputy

DOCUMENT NUMBER  
144376

4351229000

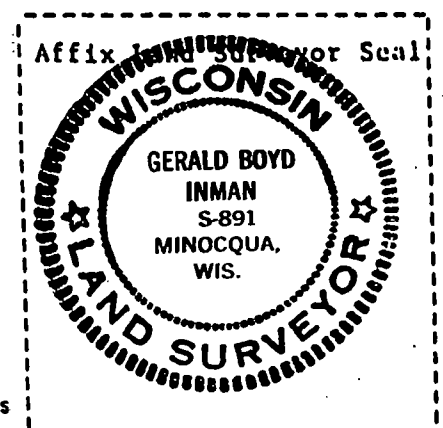
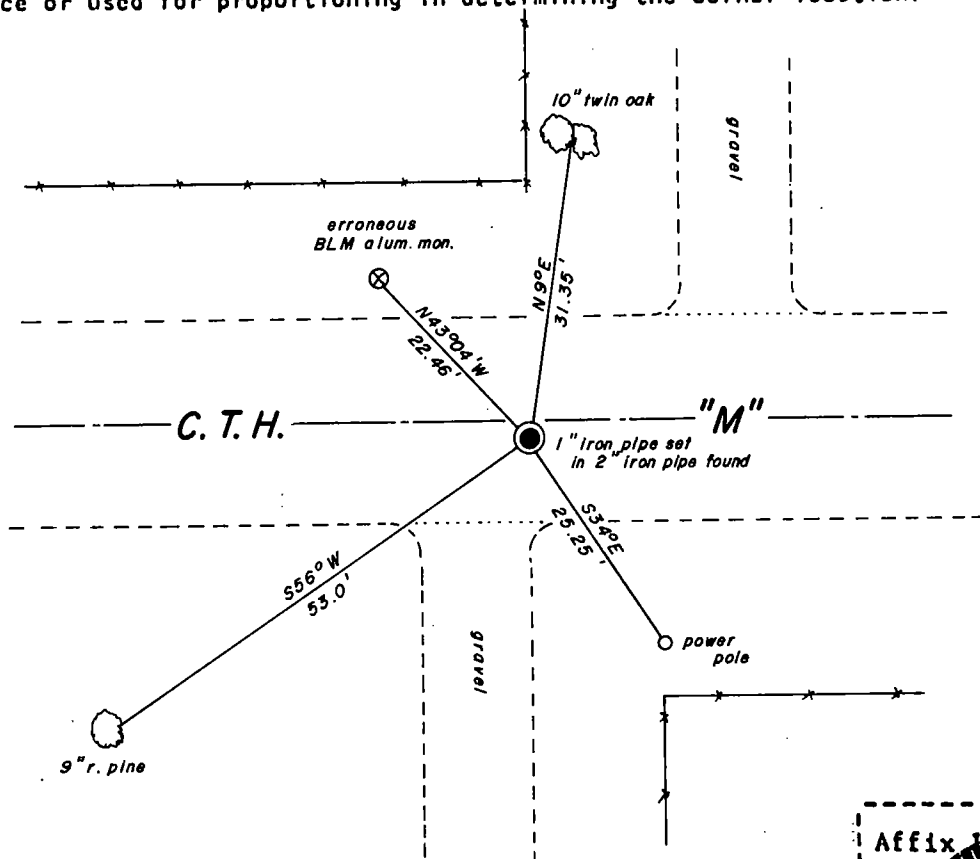
Describe any material discrepancy between the location of the corner as restored or reestablished and the location of that corner as previously restored or reestablished by distance and direction. Show the discrepancy on the plan view drawing under (d), above. Show the distances between the corner as previously restored or reestablished and (1) the corner as restored or reestablished, and (2) to at least 2 of the witness monuments shown on the drawing in (d), above.

See below.

Was the corner restored through acceptance of (1) an obliterated evidence location, or, (2) a found perpetuated location?

Corner was restored through acceptance of a found perpetuated location.

Was the corner reestablished through lost corner proportionate methods? If so, show the method, including the directions and distances to other public land survey corners used as evidence or used for proportioning in determining the corner location?



Gerald B. Inman

I, Gerald B. Inman (type or print name) certify that the corner location shown on this record was determined by me or under my direction and control and that this U.S. Public Land Survey Monument Record is correct and complete to the best of my knowledge and belief.

Signature

Date

9/16/82

# CERTIFIED LAND CORNER RESTORATION

Index No. **V13**

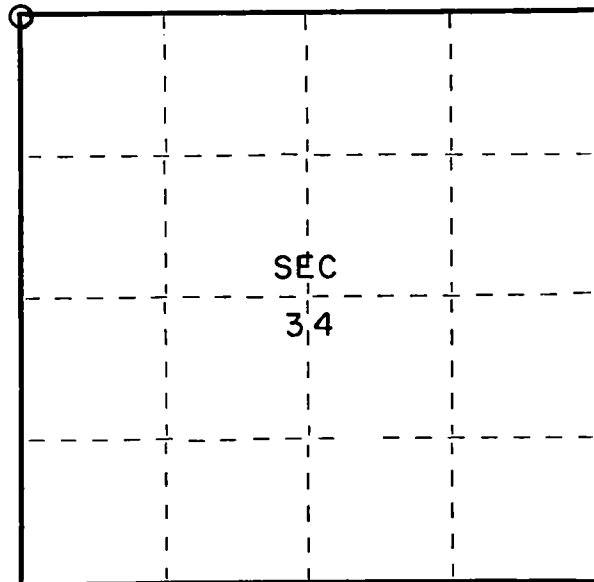
State of Wisconsin }  
County of Forest } ss.

I Thomas R. Arnott, do hereby  
certify that on the 21st day  
of September, 1975, I found  
evidence of the section  
corner of sections 27, 28, 33 & 34  
Township 35, North, Range  
12 E, Fourth Principal Meridian,  
as described hereon; and that from this evidence  
I established a new monument and accessories  
as described hereon to perpetuate the original  
location of this corner.

Resident witnesses:

Herbert Wagoner

FORM 985 R. C. MILLER CO., MILWAUKEE



○ = Corner monument restored.

History of original corner establishment:

Original subdivision by James L. Nowlin June 26th - July 7, 1865

W. Pine	24	N50E	205	Lks.
W. Pine	18	N23W	255	Lks.

Description of corner evidence found:

Iron pin found 2" below road grade



Description of monument and accessories I established to perpetuate the original location of this corner.

Left iron pin found in place

Ties:

Forest County aluminum monument	South	26.62 feet
R. Pine	S17E	30.00 feet
W. Pine	S38W	33.44 feet

Dated at Crandon Wis., this 10th day of November, 1975

Signature Thomas R. Arnott Title Land Surveyor Registration No. S-887  
(County Surveyor, Registered Land Surveyor, or other duly authorized official)

Office of Register of Deeds, County of Forest, I hereby certify that the within  
instrument was filed in this office for record on the 10th day of November, 1975  
at 3 o'clock P. M.

EUGENE STATEZNY  
(Register of Deeds)

Document Number **108184**

By Eileen Schmidt Deputy

43512280000

# CERTIFIED LAND CORNER RESTORATION

Index No. V

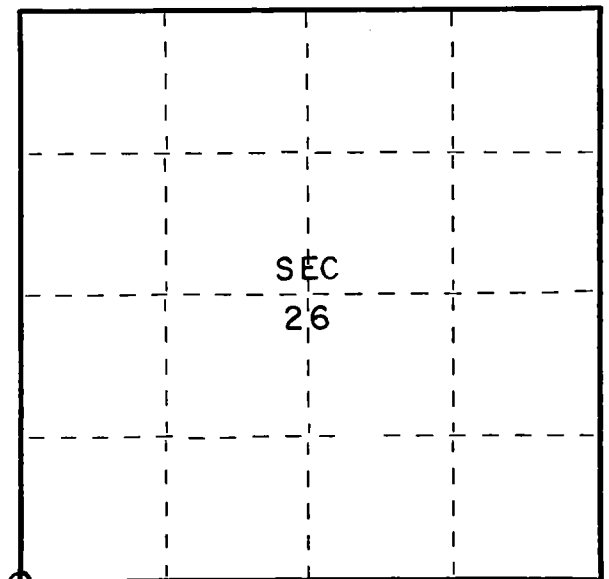
**V17**

State of Wisconsin }  
County of Forest } ss.

I Thomas R. Arnott, do hereby  
certify that on the 21st day  
of September, 19 75, I found  
evidence of the section  
corner of sections 26, 27, 34 & 35  
Township 35, North, Range  
12 E, Fourth Principal Meridian,  
as described hereon; and that from this evidence  
I established a new monument and accessories  
as described hereon to perpetuate the original  
location of this corner.

Resident witnesses:

Herbert Wagoner



○ = Corner monument restored.

History of original corner establishment:

Original subdivision by James L. Nowlin June 26 - July 7, 1865

Y. Pine	14	N1E	160 Lks.
Y. Pine	13	N7W	190 Lks.

Description of corner evidence found:

**2" Iron pipe found**  
**wood post found**



Description of monument and accessories I established to perpetuate the original location of this corner.

**Reset iron pipe with new Forest County aluminum monument**

Ties:

W. Pine	16"	N47E	9.88 feet	(BT found)
Spruce	6"	S73E	14.95 feet	(BT found)
R. Pine	20"	S9E	35.66 feet	(BT found)

Dated at Grandon, Wis., this 10th day of November, 19 75

Signature Thomas R. Arnott Title Land Surveyor Registration No. S-887  
(County Surveyor, Registered Land Surveyor, or other duly authorized official)

Office of Register of Deeds, County of Forest, I hereby certify that the within  
instrument was filed in this office for record on the 10th day of November, 19 75  
at 3 o'clock P. M.

EUGENE STATEZNY  
(Register of Deeds)

Document Number **108185**

By Eileen Schmidt Deputy

FORM 985 N. C. MILLER CO., MILWAUKEE

43512270000



# CERTIFIED LAND CORNER RESTORATION

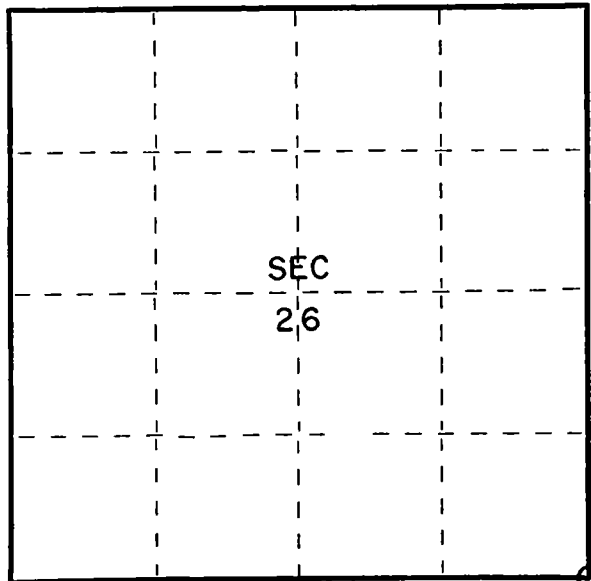
Index No: **V21**

State of Wisconsin }  
County of Forest } ss.

I Thomas R. Arnott, do hereby certify that on the 22 nd day of September, 1975, I found evidence of the section corner of sections 25, 26, 35 & 36. Township 35, North, Range 12 E, Fourth Principal Meridian, as described hereon; and that from this evidence I established a new monument and accessories as described hereon to perpetuate the original location of this corner.

Resident witnesses:

Herbert Wagoner



○ = Corner monument restored.

History of original corner establishment:

Original subdivision by James L. Nowlin June 26 - July 7, 1865

W. Pine	15	S75E	300 Lks.
Aspen	8	N60W	150 Lks.

Description of corner evidence found:


**2" iron pipe found**  
**wood post found**

Description of monument and accessories I established to perpetuate the original location of this corner.

**Reset iron pipe with new Forest County aluminum monument**

Ties:

J. Pine	8"	N48E	2.50 feet
J. Pine	6"	S11W	11.65 feet
J. Pine	8"	S84W	16.83 feet



Dated at Crandon, Wis., this 10th day of November, 1975

Signature Thomas R. Arnott Title Land Surveyor Registration No. S-887  
(County Surveyor, Registered Land Surveyor, or other duly authorized official)

Office of Register of Deeds, County of Forest, I hereby certify that the within instrument was filed in this office for record on the 10th day of November, 1975 at 3 o'clock P. M.

EUGENE STATEZNY  
(Register of Deeds)

Document Number **108186**

By Eileen Schmidt Deputy

# CERTIFIED LAND CORNER RESTORATION

Index No. ....

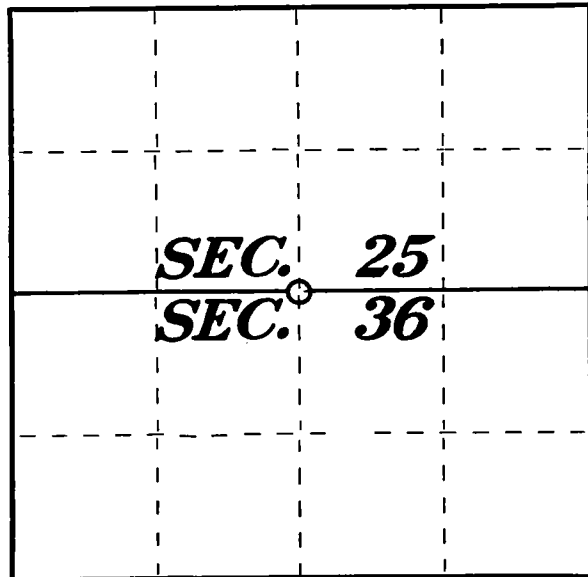
123

State of Wisconsin }  
County of Forest } ss.

I Stuart L. Foltz, do hereby  
certify that on the 31st day  
of January, 1977, I found  
evidence of the one quarter  
corner of Sections 25 and 36  
Township 35, North, Range  
12 East, Fourth Principal Meridian,  
as described hereon; and that from this evidence  
I established a new monument and accessories  
as described hereon to perpetuate the original  
location of this corner.

Resident witnesses:

.....  
.....  
.....



○ = Corner monument restored.

History of original corner establishment:

Date of original survey: June 26th, 1865 to July 7th, 1865

Original surveyor: James L. Nowlin

Original monument: Wood post

Original bearing trees: 6" sugar S18°W 18 lks. (11.88')  
12" birch N47°E 20 lks. (13.20')


Description of corner evidence found:

A diligent search revealed no evidence of the corner except an old down fence line (+ 40 years old?) running north and south in the approximate corner location. Proportioning the corner between the SE and SW section corners resulted in a one quarter corner location which fell in this old fence line. This corner was therefore set at a position established by single proportionate measure.

Description of monument and accessories I established to perpetuate the original location of this corner.

Set Forest County aluminum monument (2" aluminum pipe with east aluminum cap) at proportioned location in old fence line.

New bearing trees: P.K. nail with disc in 8" oak N52°E 18.40'  
P.K. nail with disc in 8" oak S88°W 15.83'  
P.K. nail with disc in 8" oak S24°W 23.11'



Dated at Minocqua, Wis., this 23rd day of February, 1977

Signature *Stuart L. Foltz* Title Registered Land Surveyor Registration No. S-1170  
(County Surveyor, Registered Land Surveyor, or other duly authorized official)

Office of Register of Deeds, County of Forest, I hereby certify that the within  
instrument was filed in this office for record on the 21st day of April, 1977  
at 9:30 o'clock A. M.

*Eugene J. Stetson*  
(Register of Deeds)  
By \_\_\_\_\_ Deputy

DOCUMENT NUMBER

111268

# CERTIFIED LAND CORNER RESTORATION

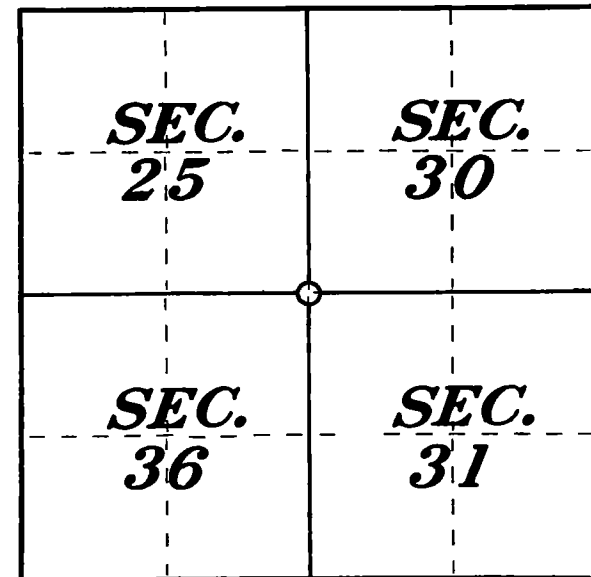
Index No.

V25

State of Wisconsin }  
County of Forest } ss.

I, Stuart L. Foltz, do hereby  
certify that on the 25th day  
of February, 1976, I found  
evidence of the section  
corner of Sections 25, 30, 31, & 36  
Township 35, North, Range  
12 and 13 E, Fourth Principal Meridian,  
as described hereon; and that from this evidence  
I established a new monument and accessories  
as described hereon to perpetuate the original  
location of this corner.

Resident witnesses:



○ = Corner monument restored.

History of original corner establishment:

Original monument: Wood post  
Original bearing trees: 10" hemlock N18°W 15 lks. (9.90')  
14" sugar N46°E 28 lks. (18.48')  
14" lynn S25°E 75 lks. (49.50')  
9" hemlock S30°W 23 lks. (15.18')

Description of corner evidence found:


Found sheared off Forest County aluminum monument on north edge of road.

Bearing trees found: 25" Oak N44°W 21.39'  
8" Maple N42°E 15.71'  
8" Maple N87°E 59.81'

Note: This corner was set by Thomas R. Arnott, S-887, on October 30th, 1975;  
see Certified Land Corner Restoration Index #V-1, Doc. #1080109.

Description of monument and accessories I established to perpetuate the original location of this corner.

Reset new Forest County aluminum monument to replace sheared off monument found.  
Checked ties to existing bearing trees and found them accurate. Since existing  
bearing trees were in good condition, no new bearing trees were set.



Dated at Minocqua, Wis., this 23rd day of February, 1977.

Signature Stuart L. Foltz Title Registered Land Surveyor Registration No. S-1170  
(County Surveyor, Registered Land Surveyor, or other duly authorized official)

Office of Register of Deeds, County of Forest, I hereby certify that the within  
instrument was filed in this office for record on the 21st day of April, 1977  
at 9:30 o'clock A. M.

Eugene Stutzman  
(Register of Deeds)

DOCUMENT NUMBER **111269**

By \_\_\_\_\_ Deputy

# CERTIFIED LAND CORNER RESTORATION

Index No. W-1

State of Wisconsin }  
County of Forest } ss.


I, Philip T. Hansen, do hereby  
certify that on the 30th day  
of November, 19 76, I found  
evidence of the N 1/16  
corner of Section 31 & 36  
Township 35, North, Range  
11 East, Fourth, Principal Meridian,  
as described hereon; and that from this evidence  
I established a new monument and accessories  
as described hereon to perpetuate the original  
location of this corner.

Resident witnesses:

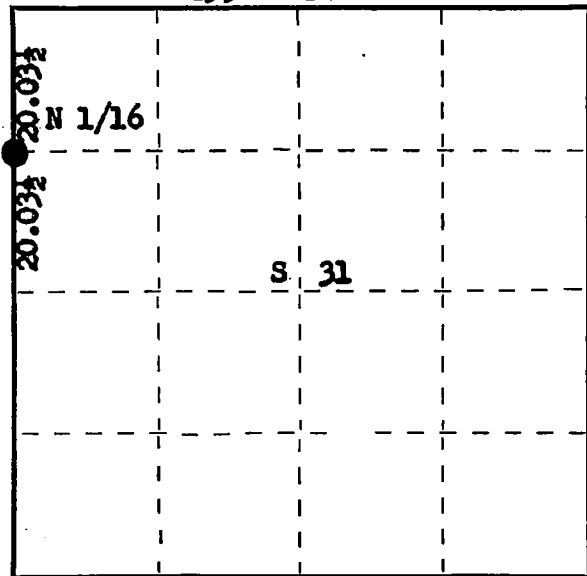
Glen Barker

Jim Claflin

Herb Wagoner



T35N R12E



○ = Corner monument restored.

History of original corner establishment:

Corner established by H.C. Lawrence, Registered Land Surveyor, in 1959.  
Ran a random line S 3° 00' E from recovered Section Corner 25, 30, 31 and 36  
80.14 chains to close out 47 links east of Township Corner. Set 3" cedar post  
at 20.03 1/2 chains and 12 links west intermediate.  
Marked NBTs - Maple 9" S 53° W 109 links.  
Basswood S 43° E 93 links.

Description of corner evidence found:

Recovered 4" cedar post, squared and scribed N 1/16 S31, N 1/16 S36 in fair condition.  
Also an old squared cedar post laying beside it.  
Recovered OBT - Maple 9" (10") S 53° W 109 links, (12 links)  
Bass 16" S 43° E 93 links (14 links)

Unable to see any evidence of post being moved. Lawrence's ties would not fit the facing  
on the BTs.

Description of monument and accessories I established to perpetuate the original location of this corner.

Replaced 4" cedar post with 1 1/2" OD iron pipe with 2" brass cap stamped:  
Monument projects 2' above ground.  
NBT - Maple 10" N 52° W 46.5 links, scribed 1/16 BT.

S498  
T35N  
N 1/16 36 | 31 R  
CPI-1976 12  
E

Dated at Rhineland, Wis., this 13th day of December, 19 76

Signature Philip T. Hansen Title Registered Land Surveyor Registration No. S-498  
(County Surveyor, Registered Land Surveyor, or other duly authorized official)

Office of Register of Deeds, County of Forest, I hereby certify that the within  
instrument was filed in this office for record on the 21st day of January, 19 77  
at 4:00 o'clock P. M.

Eugene Stutzman  
(Register of Deeds)  
By \_\_\_\_\_ Deputy

DOCUMENT NUMBER 110880

# CERTIFIED LAND CORNER RESTORATION

Index No. X-1

State of Wisconsin }  
County of Forest } ss.

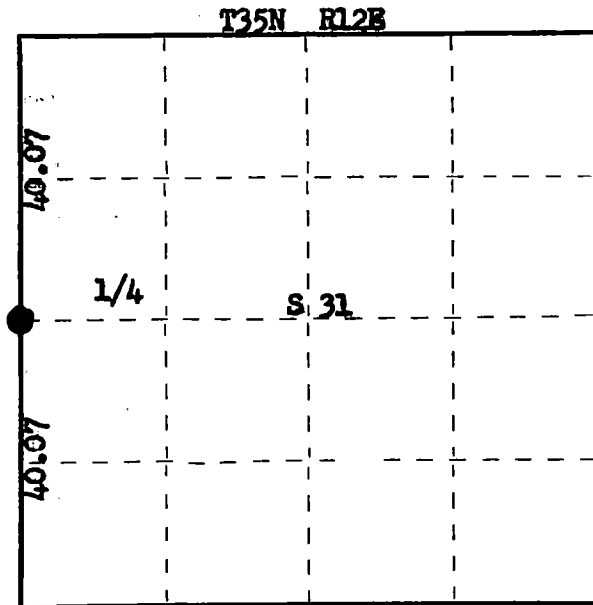

I Philip T. Hansen, do hereby certify that on the 29th day of November, 19 76, I found evidence of the Quarter corner of Section 31 - 36 Township 35, North, Range 11 & 12 East, Fourth Principal Meridian, as described hereon; and that from this evidence I established a new monument and accessories as described hereon to perpetuate the original location of this corner.

Resident witnesses:

Glen Barker

Jim Claflin

Herb Wagoner



○ = Corner monument restored.

History of original corner establishment:

Original Corner established by Alfred Millard, Gov. Deputy Surveyor, in 1857 from which White Birch 8" bears N 51° E 19 links and White Birch 10" bears N 8° W 27 links.

Corner restored by H.C. Lawrence, Registered Land Surveyor, in 1959. Ran a random line S 3° 00' E a distance of 80.14 chains to close out 47 links east of township corner. Set a 5" cedar post at 40.07 chains, 23 1/2 links west, old cedar BT S 69° E 31 links, old White Birch BT S 69° W 27 1/2 links. Marked NBTs Cedar 12" N 73° W 29 1/2 links, Cedar 15" N 33° E 33 links.

Description of corner evidence found:

Recovered 5" cedar post, squared and scribed 1/4S S31, 1/4S R12E S36 R12E.

Post was in fair condition.

There is an old cedar post which bears west 9.5 links from Lawrence's.

Recovered OBT - Cedar 10" S 69° E 31 links, scribing rotted out.

White Birch 8" S 69° W 27.5 links, now a 14' stub.

Cedar 12" N 73° W 29.5 links, scribed 1/4S NBT.

Cedar 15" (16") N 33° E 33 links, scribed 1/4S 31, NBT.

Description of monument and accessories I established to perpetuate the original location of this corner.

Replaced cedar post with 2 1/2" Berntsen A-1 Federal Monument, aluminum with magnet installed in cap and base. Cap stamped:

Monument projects 12" above ground.

NBT - Cedar 6" S 15° W 24 links, scribed 1/4 BT.

R T35N R  
11 S36 S31 12  
E S498-1976 E

Dated at Rhineland, Wis., this 13th day of December, 19 76.

Signature Philip T. Hansen Title Registered Land Surveyor Registration No. S-498  
(County Surveyor, Registered Land Surveyor, or other duly authorized official)

Office of Register of Deeds, County of Forest, I hereby certify that the within instrument was filed in this office for record on the 21st day of January, 19 77 at 4:00 o'clock P. M.

Eugene Stutzman  
(Register of Deeds)

By \_\_\_\_\_ Deputy

DOCUMENT NUMBER **110879**

FORM 985 H. C. MILLER CO., MILWAUKEE

43511302000

Document Number  
195025

REGISTER'S OFFICE  
Forest County, WI  
Received for record this 6<sup>th</sup> day  
of August AD, 2007  
at 2:35 o'clock P. M. and  
recorded in Vol. Corner Restoration  
of records  
on page X-17.  
Kay Swanson  
Deputy REGISTER

## U.S. PUBLIC LAND SURVEY MONUMENT RECORD

(As Required by WI Adm. Code)

History of original corner establishment and subsequent restorations and descriptions of any record, monument, occupational, testimonial or other evidence considered:

1865 - Nowlin, J.L., set quarter corner section post and made the following B.T.'s:

Y. Pine, 12", S 3° E, 160 lks., 105.60 feet.  
Fir, 8", N 4° W, 25 lks., 16.50 feet.

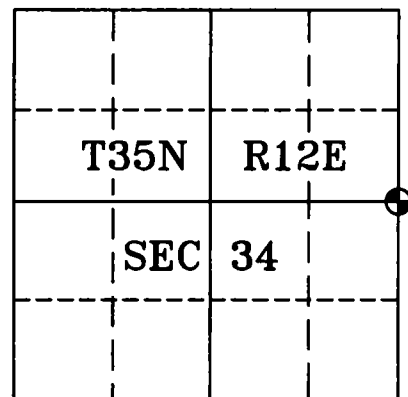


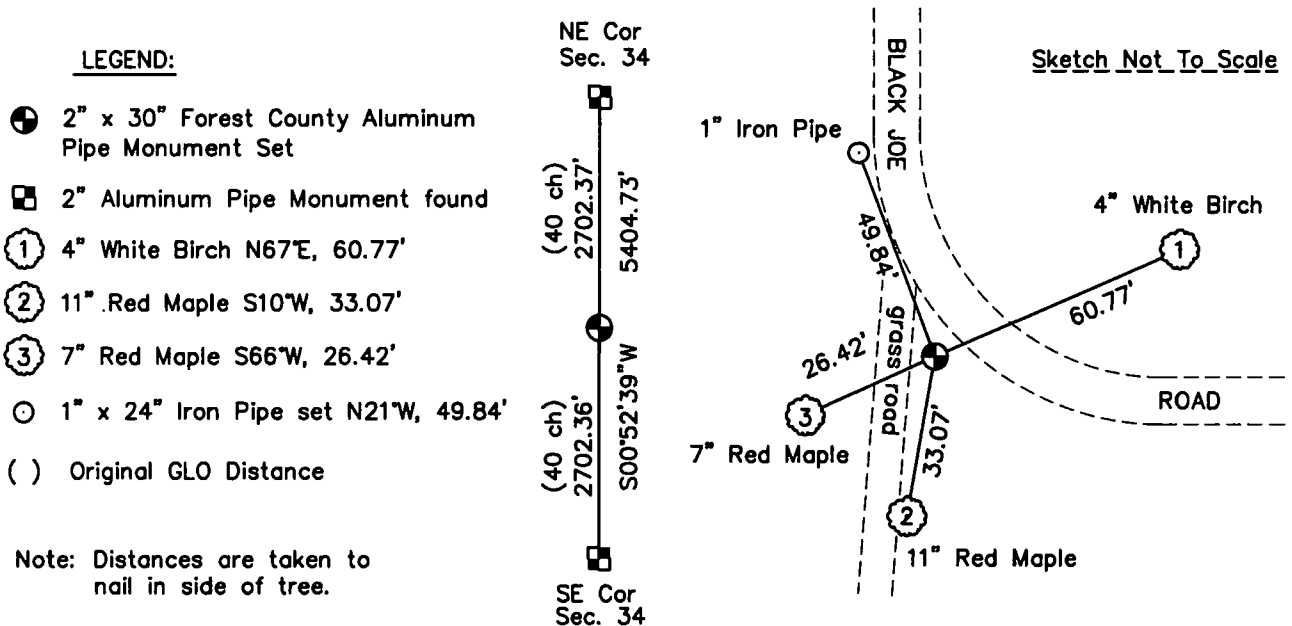
2007 - I found no evidence of the original 1/4 corner or accessories.

I set a 2" x 30" Forest County Aluminum Pipe Monument midpoint and on line between the Southeast Corner and the Northeast Corner of Section 34.

Corner was: (Check All That Apply)

- ☐ Restored through acceptance of an obliterated evidence location.
- ☐ Restored through acceptance of a found perpetuated location.
- ☒ Considered a lost corner and reestablished through lost corner proportionate methods (include a plan view drawing showing distances and directions to other Public Land Survey Corners used for proportioning and determining the corner location).
- ☐ Restored or reestablished in a location that differs from a previous restoration or reestablishment (include a plan view drawing and indicate what was set and/or found).

Describe the monument and accessories used to perpetuate the location of this corner (include a plan view drawing and indicate what was set and/or found).



I, Michael A. Trembl, RLS  
(type or print name) certify that the corner location shown on this record was determined by me or under my direction and control and that this U.S. Public Land Survey Monument Record is correct and complete to the best of my knowledge and belief.

Michael A. Trembl 8/13/07  
Signature Date

The East Quarter corner of  
Section 34 T. 35 N., R. 12 E.  
Forest County, WI

Index No. X-17  
2007

43512 34 2000

X-17

# CERTIFIED LAND CORNER RESTORATION

Index No. X-18

**X18**

State of Wisconsin }  
Forest } ss.  
County of .....

I, Glen Barker, do hereby  
certify that on the 25th day  
of August, 19 82, I found  
evidence of the WC 1/16  
corner of Section 35  
Township 36, North, Range  
12 East, Fourth Principal Meridian,  
as described hereon; and that from this evidence  
I established a new monument and accessories  
as described hereon to perpetuate the original  
location of this corner.

Resident witnesses:

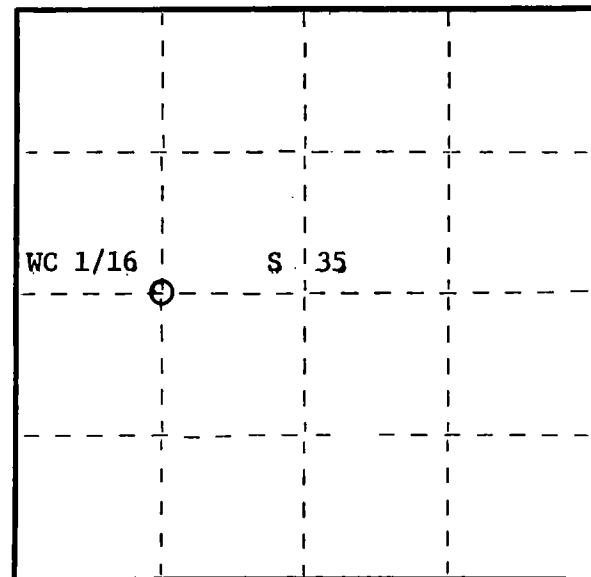
J. Claflin - RLS

H. Wagoner



T36N

R12E



○ = Corner monument restored.

History of original corner establishment:

No evidence of any previous corner.

Description of corner evidence found:

Total distance from 1/4 corner between sections 34 & 35 to C 1/4 Section 35 is  
2571.52 ft. at bearing S87-49-34E. Set WC 1/16 1285.76 ft. intermediate.

Description of monument and accessories I established to perpetuate the original location of this corner.

Set a 1" iron pipe with 2" diameter alloy cap stamped:

S1682  
T36N R12E

Monument projects 12" above ground.

Marked NBTs: Spruce 5" S43W 13.30 ft.  
Red oak 10" N60E 27.65 ft.  
Scribed 1/16 - B.T.

S 35  
WC 1/16  
CPI - 1982

Dated at Rhineland, Wis., this 28th day of October, 1982

Signature Glen Barker Title Registered Land Surveyor Registration No. S1682  
(County Surveyor, Registered Land Surveyor, or other duly authorized official)

Office of Register of Deeds, County of Forest I hereby certify that the within  
instrument was filed in this office for record on the 16th day of February, 1983  
at 10:30 o'clock A. M.

Eugene D. Stegny  
(Register of Deeds)  
By ..... Deputy

DOCUMENT NO. **122921**

FORM 985 M. C. MILLER CO., MILWAUKEE

43612352030

# CERTIFIED LAND CORNER RESTORATION

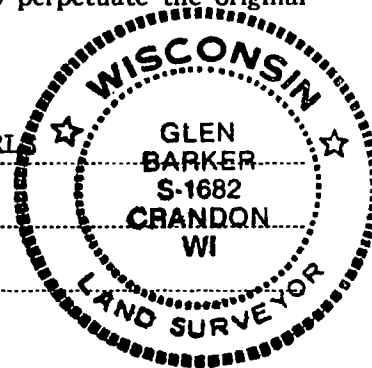
Index No. X-19  
**X19**

State of Wisconsin }  
County of Forest } ss.

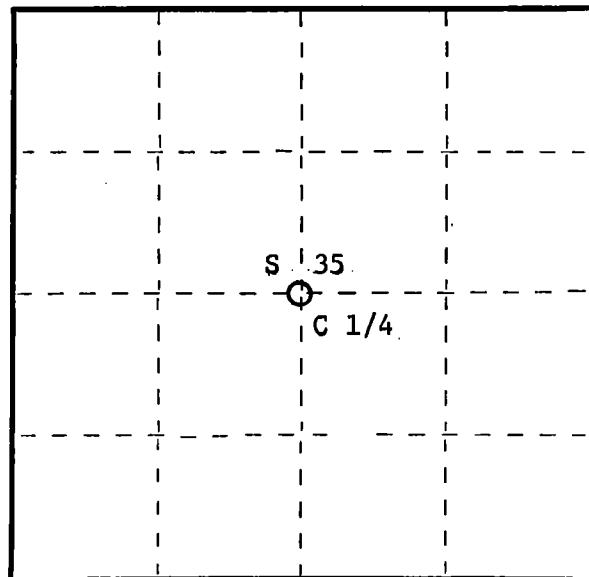
I, Glen Barker, do hereby  
certify that on the 18th day  
of August, 1982, I found  
evidence of the C 1/4  
corner of Section 35  
Township 36, North, Range  
12 East, Fourth Principal Meridian,  
as described hereon; and that from this evidence  
I established a new monument and accessories  
as described hereon to perpetuate the original  
location of this corner.

Resident witnesses:

J. Claflin - RL  
H. Wagoner



T36N R12E



○ = Corner monument restored.

History of original corner establishment:

No record of survey.

Description of corner evidence found:

Old C 1/4 is the intersection of old fence line running north-east and west. This position has been accepted by local and adjacent owners for many years.

Description of monument and accessories I established to perpetuate the original location of this corner.

Set a 2 1/2" aluminum A-1 Federal Monument with alloy cap in old fence intersection stamped:

Monument projects 12" above ground.

Marked NBTs: Sugar 7" N81W 16.27 ft.  
Sugar 8" N14W 21.05 ft.  
Sugar 6" N69E 17.43 ft.  
Scribed C 1/4 - BT

T36N R12E

S 35  
C 1/4

S1682 - 1982

Dated at Rhinelander, Wis., this 28th day of October, 1982

Signature Glen Barker Title Registered Land Surveyor Registration No. S1682  
(County Surveyor, Registered Land Surveyor, or other duly authorized official)

Office of Register of Deeds, County of Forest I hereby certify that the within  
instrument was filed in this office for record on the 16th day of February, 1983  
at 10:30 o'clock A. M.

Eugene Staszynski  
(Register of Deeds)

By \_\_\_\_\_ Deputy

DOCUMENT NO. **122922**



# CERTIFIED LAND CORNER RESTORATION

Index No. \_\_\_\_\_

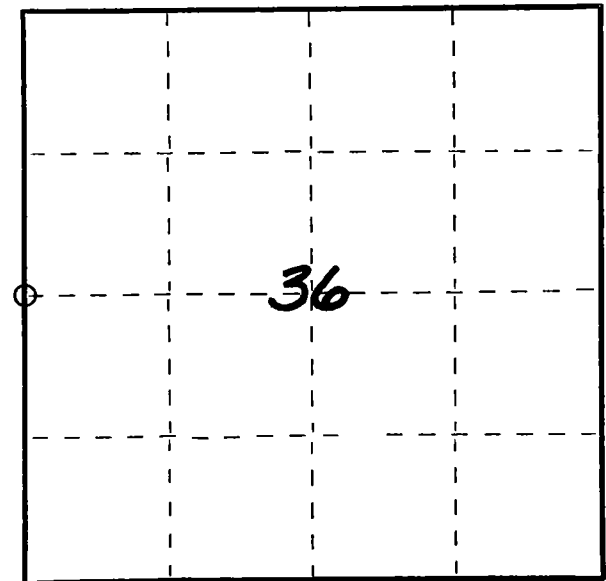
**X21**

State of Wisconsin }  
County of Forest } ss.

I, Stuart L. Foltz, do hereby  
certify that on the 9th day  
of March, 1977, I found  
evidence of the one-quarter  
corner of Sections 35 and 36  
Township 35, North, Range  
12 East, Fourth Principal Meridian,  
as described hereon; and that from this evidence  
I established a new monument and accessories  
as described hereon to perpetuate the original  
location of this corner.

Resident witnesses:

\_\_\_\_\_  
\_\_\_\_\_  
\_\_\_\_\_



○ = Corner monument restored.

History of original corner establishment:

Date of original survey: June 26, 1865 to July 7, 1865  
Original surveyor: James L. Nowlin  
Original monument: Wood post  
Original bearing trees: 24" Hemlock N76°W 8 lks. (5.28')  
15" Lind S73°E 15 lks. (9.90')

Description of corner evidence found:

Found old squared post and stones, and 2 very old stumps. Stumps identified by U.S. Forest Service using cellular structure as Hemlock and Basswood (Lind). Crossed in corner location using these stumps, which are undoubtedly the remains of the original bearing trees. Old squared post falls N72°E, 7.6' from crossed in corner location, indicating it had probably fallen over a couple of times and was stood up again on the wrong end, thereby getting shifted 2 post lengths from its original location. Fence line East and West and blue painted lines fit crossed in location acceptably well.

Description of monument and accessories I established to perpetuate the original location of this corner.

Set Forest County aluminum monument (2" aluminum pipe with cast aluminum cap)

24" Hemlock stump (original) N80°W 5.5'  
15" Basswood stump (original) S76°E 10'  
Squared wood post & stones N72°E 7.6'  
White Birch painted "1/4" found N49°E 23.8'

New bearing trees:

P.K. Nail with disc in 10" Maple S36°W 4.0'  
P.K. Nail with disc in 9" Maple N55°W 16.8'  
P.K. Nail with disc in 6" Maple N20°E 13.0'


Dated at Minocqua, Wis., this 30th day of June, 1977.

Signature Stuart L. Foltz Title Registered Land Surveyor Registration No. S-1170  
(County Surveyor, Registered Land Surveyor, or other duly authorized official)

Office of Register of Deeds, County of Forest, I hereby certify that the within  
instrument was filed in this office for record on the 6th day of July, 1977  
at 9:30 o'clock A. M.

Eugene Staszny  
(Register of Deeds)  
By \_\_\_\_\_ Deputy

DOCUMENT NUMBER  
**111808**



FORM 985 R. C. MILLER CO., MILWAUKEE

43512352000

# CERTIFIED LAND CORNER RESTORATION

Index No. **13-XY**

State of Wisconsin }  
County of Forest } ss.


I, Philip T. Hansen, do hereby  
certify that on the 17th day  
of August, 19 77, I found  
established ~~at the~~ the 1/32 between 1/4 corner  
~~corner of & S 1/16 corner Sec. 33 & 34.~~  
Township 35, North, Range  
12 East, Fourth Principal Meridian,  
as described hereon; and that from this evidence  
I established a new monument and accessories  
as described hereon to perpetuate the original  
location of this corner.

Resident witnesses:

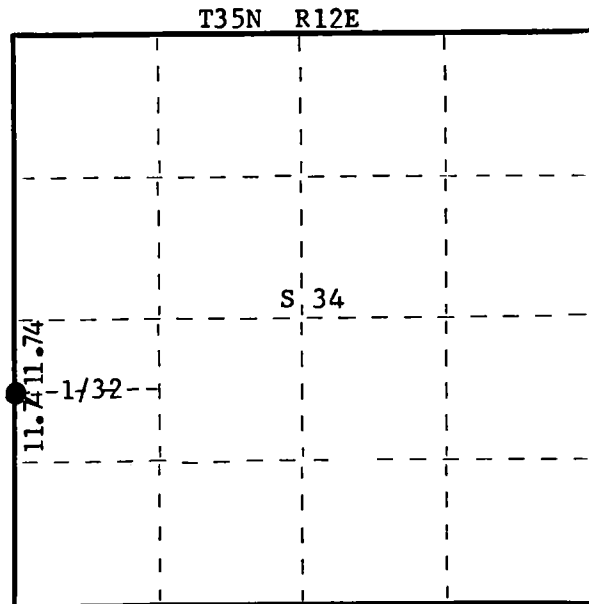
Glen Barker

Jim Claflin

Herb Wagoner



FORM 985 M. C. MILLER CO., MILWAUKEE



○ = Corner monument restored.

History of original corner establishment:

No record of any previous survey.

Description of corner evidence found:

No evidence of any corner recovered.

Corner set by proportional measurement.

From previously established 1/4 corner and S 1/16 corner, set by traverse and computations,  
Set 1/32 corner at 774.7325 feet (11.74 chains) S 9° 31' 33" W intermediate between 1/4  
corner and S 1/16 corner.

Description of monument and accessories I established to perpetuate the original location of this corner.

Set 1 1/2" x 18" iron pipe in old section line road, 4" below surface.

Set 1 1/2" iron pipe with 2" brass cap for witness corner 25 links west.

Monument projects 24" above ground. Cap stamped:

Marked NBTs from true corner.

Tamarack 4" N10°W, 53.6 links, scribed 1/32 BT.

Tamarack 6" N32°E, 69.3 links, scribed 1/32 BT.

S498  
T36N R12E  
1/32 33 34 W.C.  
E 25 lks.  
CPI - 1977

Dated at Rhineland, Wis., this 19th day of August, 19 77.

Signature Philip T. Hansen Title Registered Land Surveyor Registration No. S-498  
(County Surveyor, Registered Land Surveyor, or other duly authorized official)

Office of Register of Deeds, County of Forest, I hereby certify that the within  
instrument was filed in this office for record on the 22nd day of AUGUST, 19 77  
at 3:30 o'clock P. M.

Eugene Stutzman  
(Register of Deeds)

By \_\_\_\_\_ Deputy

DOCUMENT NUMBER **112166**

43512331500

# CERTIFIED LAND CORNER RESTORATION

Index No. Y-1

State of Wisconsin }  
County of Forest } ss.

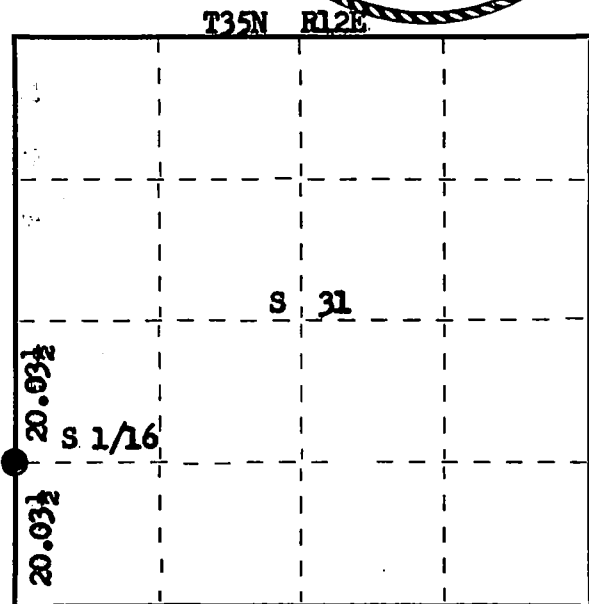

I, Philip T. Hansen, do hereby  
certify that on the 30th day  
of November, 19 76, I found  
evidence of the S 1/16  
corner of Section 31 and 36  
Township 35, North, Range  
12 East, Fourth, Principal Meridian,  
as described hereon; and that from this evidence  
I established a new monument and accessories  
as described hereon to perpetuate the original  
location of this corner.

Resident witnesses:

Glen Barker

Jim Claflin

Herb Wagoner



○ = Corner monument restored.

History of original corner establishment:

Corner established by H.C. Lawrence, Registered Land Surveyor, in 1959.  
Ran random line S 3° 00' E from recovered Section Corner 25, 30, 31 and 36  
80.14 chains to close out 47 links east of Township Corner. Set 6" cedar post for  
south 1/16 at 60.10 chains, equidistant between 1/4 corner and Township Corner, 35  
links west. Marked cedar stump 12" S 20° E 7½ links and Cedar 10" N 80° E 33 links.

Description of corner evidence found:

Recovered 6" cedar post, squared and scribed S 1/16 S31 R12E, S 1/16 S36 R12E in fair  
condition. Also an old cedar stake scribed 1/8S laying beside it.  
Recovered OBTs - Cedar stump 12" S 20° E (S 12° E) 7.5 links, scribed S 1/16 B0.  
Cedar 10" S 80° E 33 links, scribed S 1/16 S31 BT.

Description of monument and accessories I established to perpetuate the original location of this corner.

Replaced 6" cedar post with 1½" OD iron pipe with 2" brass cap, stamped:  
Monument projects 2' above ground.  
NBT - Cedar 8" N 60° W 49.5 links, scribed 1/16 BT.

S498  
R T35N R  
11 36 31 12  
E E  
CPL-1976

Dated at Rhineland, Wis., this 13th day of December, 19 76

Signature Philip T. Hansen Title Registered Land Surveyor Registration No. S-498  
(County Surveyor, Registered Land Surveyor, or other duly authorized official)

Office of Register of Deeds, County of Forest, I hereby certify that the within  
instrument was filed in this office for record on the 21st day of January, 19 77  
at 4:00 o'clock P.M.

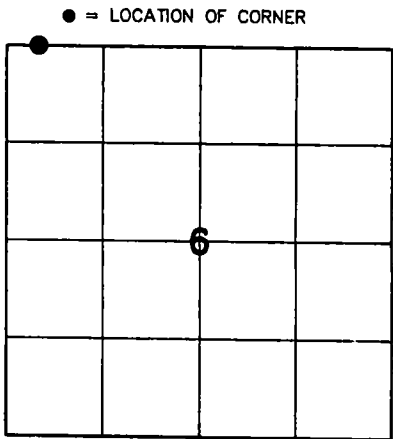
Eugene Stetson  
(Register of Deeds)  
By \_\_\_\_\_ Deputy

DOCUMENT NUMBER **110881**

U.S. PUBLIC LAND SURVEY MONUMENT RECORD

HISTORY OF ORIGINAL CORNER ESTABLISHMENT AND SUBSEQUENT RESTORATION AND DESCRIPTION OF ANY RECORD, MONUMENT OCCUPATIONAL, TESTIMONIAL OR OTHER EVIDENCE CONSIDERED:

THE ORIGINAL CORNER WAS SET BY ALFRED MILLARD IN 1857 WITH THE ORIGINAL BEARING TREES OF:  
HEMLOCK 12" N78°E 40 LINKS  
HEMLOCK 20" S80°E 15 LINKS  
1990 - KELLY FOUND KELLY SET A 3" ALUMINUM MONUMENT IN THE WRONG LOCATION  
1998 - ARNONT AND TLUSTY FOUND A REBAR AS SHOWN BY A RESIDENT AND SET A 1.5" PIPE WITH BRASS CAP  
2016-I FOUND THE 1.5" PIPE WITH THE BRASS CAP AND SET TIES AS SHOWN



SECTION 6  
TOWNSHIP 33 NORTH, RANGE 13 EAST  
TOWN OF LANGLADE  
LANGLADE COUNTY, WISCONSIN

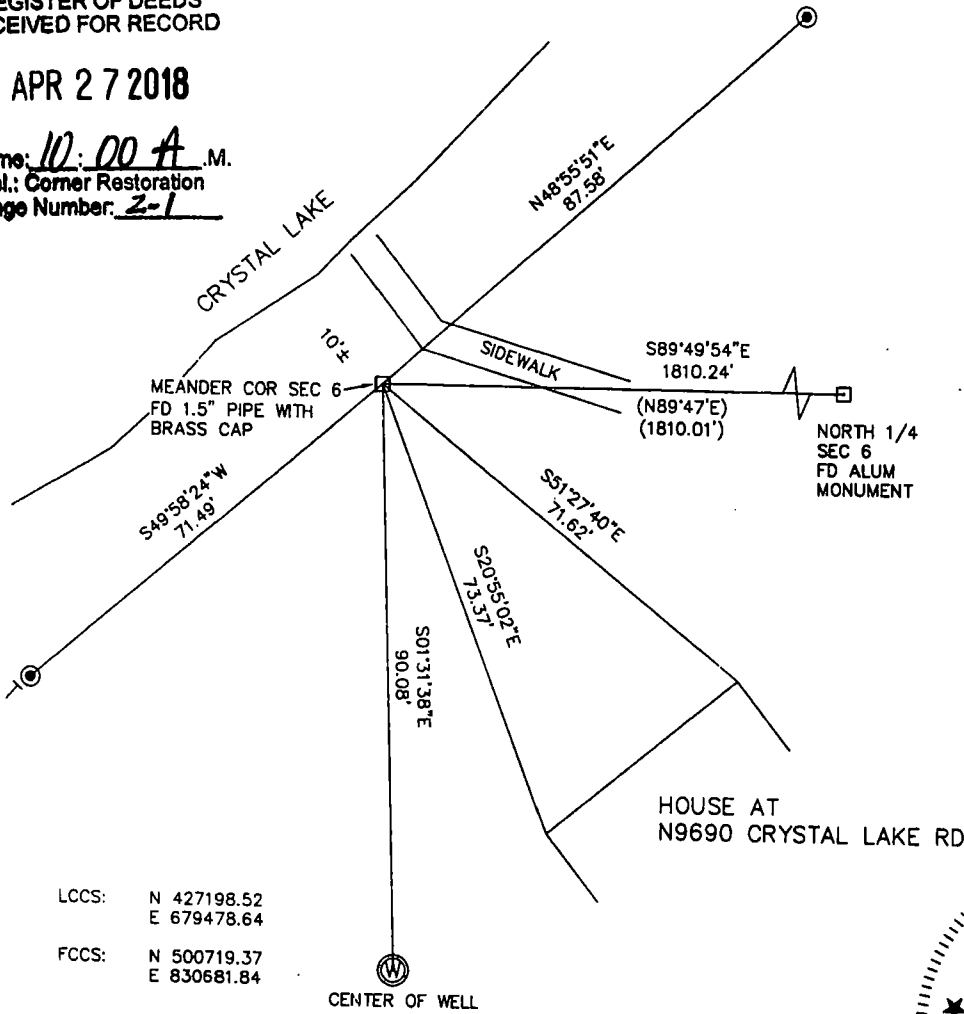
- CORNER WAS: (CHECK ALL THAT APPLY)
- ☐ RESTORED THROUGH ACCEPTANCE OF AN OBLITERATED EVIDENCE LOCATION
  - ☒ RESTORED THROUGH ACCEPTANCE OF A FOUND PERPETUATED LOCATION
  - ☐ CONSIDERED A LOST CORNER AND REESTABLISHED THROUGH LOST CORNER PROPORTIONATE METHODS (INCLUDE A PLAN VIEW DRAWING SHOWING DISTANCES AND DIRECTIONS TO OTHER PUBLIC LAND SURVEY CORNERS USED FOR PROPORTIONING AND DETERMINING THE CORNER LOCATION)
  - ☐ RESTORED OR REESTABLISHED IN A LOCATION THAT DIFFERS FROM A PREVIOUS RESTORATION OR RE-ESTABLISHMENT (INCLUDE A PLAN VIEW DRAWING AND INDICATE WHAT WAS SET AND/OR FOUND)
  - ☐ CHECK IF THERE IS ADDITIONAL INFORMATION ON BACK

DESCRIBE THE MONUMENT AND ACCESSORIES USED TO PERPETUATE THE LOCATION OF THE CORNER. (INCLUDE A PLAN VIEW DRAWING AND INDICATE WHAT WAS SET AND/OR FOUND) ALSO INCLUDE FOUR TIES TO THE SECTION CORNER AND DESCRIPTION OF THE TIES.

FOREST COUNTY, WI  
CORTNEY BRITTEN CLEEREMAN  
REGISTER OF DEEDS  
RECEIVED FOR RECORD

APR 27 2018

Time: 10:00 A.M.  
Vol.: Corner Restoration  
Page Number: 2-1



- SET 3/4"X 30" IRON REBAR AT ALL TIE LOCATIONS
- BEARINGS REFERENCED TO THE LANGLADE COUNTY COORDINATE SYSTEM
- T - WHITE VINYL POST SET
- TREES SHOWN HAVE BEARING TREE SIGNS NAILED TO FACE


LCCS: N 427198.52  
E 679478.64  
FCCS: N 500719.37  
E 830681.84

CHARLEY G. BRINKMEIER

(type or print name) CERTIFY THAT THE CORNER LOCATION SHOWN ON THIS RECORD WAS DETERMINED BY ME OR UNDER MY DIRECTION AND CONTROL AND THAT THIS U.S. PUBLIC LAND SURVEY MONUMENT RECORD IS CORRECT AND COMPLETE TO THE BEST OF MY KNOWLEDGE AND BELIEF.

SIGNATURE Charley G. Brinkmeier

DATE 1-17-17



INDEX NO.

CERTIFIED LAND CORNER RESTORATION

Index No. Z-1

State of Wisconsin } ss.  
County of Forest


I Philip T. Hansen, do hereby  
certify that on the 18th day  
of November, 1976, I found  
evidence of the Section  
corner of Sec. 36, 31, 6 - 1  
Township 34 & 35, North, Range  
11 & 12, Fourth Principal Meridian,  
as described hereon; and that from this evidence  
I established a new monument and accessories  
as described hereon to perpetuate the original  
location of this corner.

Resident witnesses:

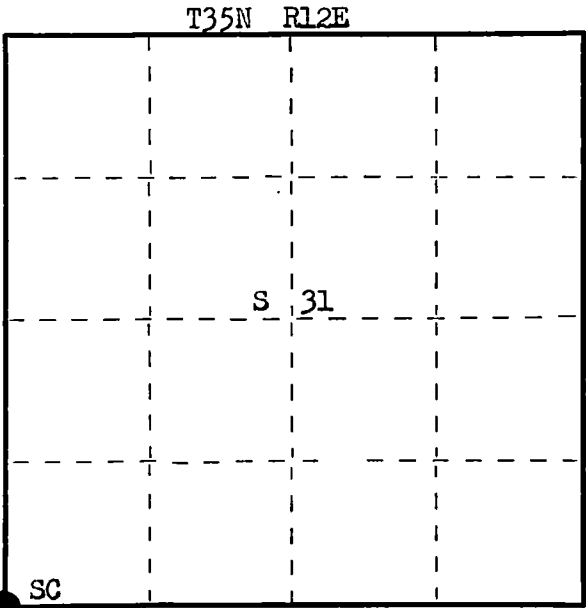
Glen Barker

Jim Claflin

Herb Wagoner



FORM 985 H. C. MILLER CO., MILWAUKEE



○ = Corner monument restored.

History of original corner establishment: Original Corner established by Alfred Millard, Deputy Surveyor, in 1857 from which spruce 12" bears N 61° W 17 links, White Pine 8" bears S 50° W 49 links, White Pine 12" bears S 23° E 42 links and White Pine 10" bears N 60° E 33 links.

H.C. Lawrence, Registered Land Surveyor, recovered an old post of large size in 1953, no mention of any old BTs recovered or new BTs established. Origin of old post unknown.

Description of corner evidence found:

Recovered 7" cedar post, 8 ft. tall, squared and scribed 36 T35N R11E, 31, T35N R12E, 6, T34N R12E, 1, T34N R11E. Post was recovered in fair condition.  
Recovered OBT - Elm 14" N 60° E 63 links, scribed S31 BT (now dead).

Description of monument and accessories I established to perpetuate the original location of this corner.

Replaced old cedar post with 2 1/2" Berntsen A-1 Federal Monument, aluminum with magnet in cap and base. Cap stamped:

Monument projects 24" above ground.

Built rock cairn around base of monument.

NBTs - Sugar 6" S 44° E 52.7 links, scribed SC BT.

White Pine 10" S 6° E 50 links, scribed SC BT.

White Spruce 12" S 8° W 56 links, scribed SC BT.

Maple 7" N 16° W 94 links, scribed SC BT.

R T35N R  
11 36 31 12  
E 1 6 E  
T34N  
S498 1976

Dated at Rhineland, Wis., this 23rd day of November, 1976

Signature Philip T. Hansen Title Registered Land Surveyor Registration No. S-498  
(County Surveyor, Registered Land Surveyor, or other duly authorized official)

Office of Register of Deeds, County of Forest, I hereby certify that the within  
instrument was filed in this office for record on the 2ND day of December, 1976  
at 3:00 o'clock P. M.

Eugene Staszny  
(Register of Deeds)  
By \_\_\_\_\_ Deputy

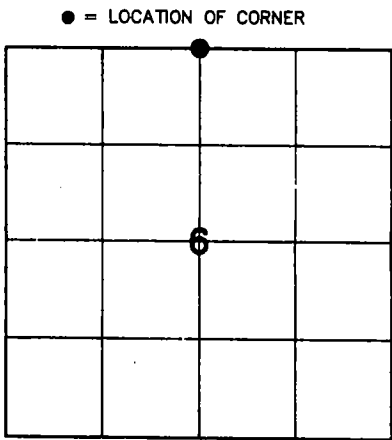
DOCUMENT NUMBER  
**110661**

4351136000

U.S. PUBLIC LAND SURVEY MONUMENT RECORD

HISTORY OF ORIGINAL CORNER ESTABLISHMENT AND SUBSEQUENT RESTORATION AND DESCRIPTION OF ANY RECORD, MONUMENT OCCUPATIONAL, TESTIMONIAL OR OTHER EVIDENCE CONSIDERED:

THE ORIGINAL CORNER WAS SET BY ALFRED MILLARD IN 1857 WITH THE ORIGINAL BEARING TREES OF:  
HEMLOCK 15" N56°E 54 LINKS  
HEMLOCK 18" S68°W 33 LINKS  
1990 - KELLY FOUND A 1" IRON PIPE AND REPLACED IT WITH A 3" ALUMINUM MONUMENT AND SET TIES N60°E 32.06', S85°E 17.78', S11°W 17.32', N50°W 26.81'  
2016-I FOUND THE 3" ALUMINUM MONUMENT AND SET TIES AS SHOWN

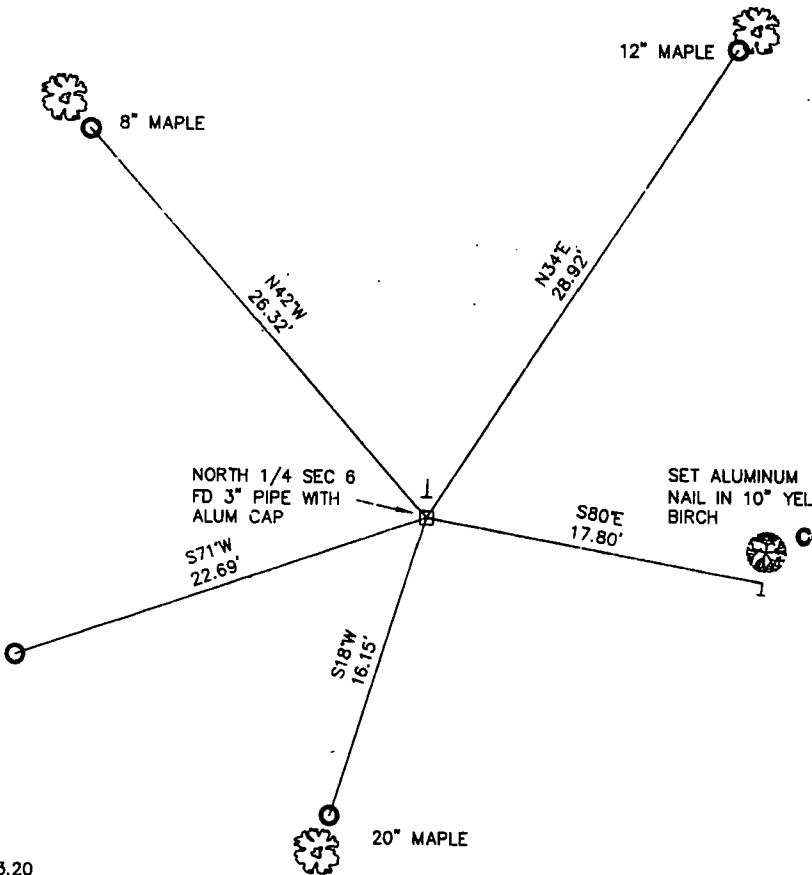


SECTION 6  
TOWNSHIP 33 NORTH, RANGE 13 EAST  
TOWN OF LANGLADE  
LANGLADE COUNTY, WISCONSIN

CORNER WAS: (CHECK ALL THAT APPLY)

- ☐ RESTORED THROUGH ACCEPTANCE OF AN OBLITERATED EVIDENCE LOCATION
- ☒ RESTORED THROUGH ACCEPTANCE OF A FOUND PERPETUATED LOCATION
- ☐ CONSIDERED A LOST CORNER AND REESTABLISHED THROUGH LOST CORNER PROPORTIONATE METHODS (INCLUDE A PLAN VIEW DRAWING SHOWING DISTANCES AND DIRECTIONS TO OTHER PUBLIC LAND SURVEY CORNERS USED FOR PROPORTIONING AND DETERMINING THE CORNER LOCATION)
- ☐ RESTORED OR REESTABLISHED IN A LOCATION THAT DIFFERS FROM A PREVIOUS RESTORATION OR RE-ESTABLISHMENT (INCLUDE A PLAN VIEW DRAWING AND INDICATE WHAT WAS SET AND/OR FOUND)
- ☐ CHECK IF THERE IS ADDITIONAL INFORMATION ON BACK

DESCRIBE THE MONUMENT AND ACCESSORIES USED TO PERPETUATE THE LOCATION OF THE CORNER. (INCLUDE A PLAN VIEW DRAWING AND INDICATE WHAT WAS SET AND/OR FOUND) ALSO INCLUDE FOUR TIES TO THE SECTION CORNER AND DESCRIPTION OF THE TIES.




○ SET 3/4"X 30" IRON REBAR AT ALL TIE LOCATIONS  
BEARINGS REFERENCED TO MAGNETIC  
T - WHITE VINYL POST SET  
TREES SHOWN HAVE BEARING TREE SIGNS NAILED TO FACE

FOREST COUNTY, WI  
CORTNEY BRITTEN CLEEREMAN  
REGISTER OF DEEDS  
RECEIVED FOR RECORD

APR 27 2018

Time: 10:00 A.M.  
Vol.: Corner Restoration  
Page Number: 2-3



LCCS: N 427193.20  
E 681288.87  
FCCS: N 500705.06  
E 832492.03

CHARLEY G. BRINKMEIER

(type or print name) CERTIFY THAT THE CORNER LOCATION SHOWN ON THIS RECORD WAS DETERMINED BY ME OR UNDER MY DIRECTION AND CONTROL AND THAT THIS U.S. PUBLIC LAND SURVEY MONUMENT RECORD IS CORRECT AND COMPLETE TO THE BEST OF MY KNOWLEDGE AND BELIEF.

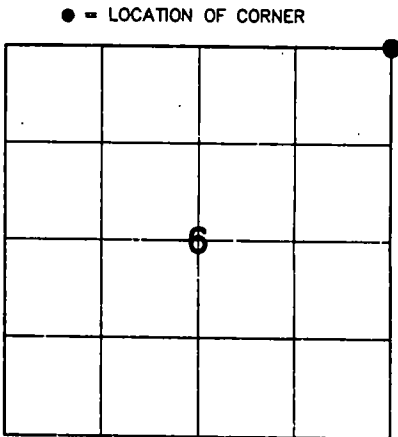
SIGNATURE Charley Brinkmeier DATE 1-17-17

INDEX NO.

U.S. PUBLIC LAND SURVEY MONUMENT RECORD

HISTORY OF ORIGINAL CORNER ESTABLISHMENT AND SUBSEQUENT RESTORATION AND DESCRIPTION OF ANY RECORD, MONUMENT OCCUPATIONAL, TESTIMONIAL OR OTHER EVIDENCE CONSIDERED:

THE ORIGINAL CORNER WAS SET BY ALFRED MILLARD IN 1857 WITH THE ORIGINAL BEARING TREES OF:  
HEMLOCK 20" N15°E 175 LINKS  
WHITE PINE 24" N66°W 132 LINKS  
1962 - SPERHAKE SET A PIPE WITH ALUMINUM CAP  
1990 - KELLY FOUND THE ALUMINUM CAP AND SET ADDITIONAL TIES N24°E 88.90', S7°W 26.50', N24°W 85.74' N4°E 82.09'  
2016-I FOUND THE 1" PIPE WITH ALUMINUM CAP AND SET TIES AS SHOWN

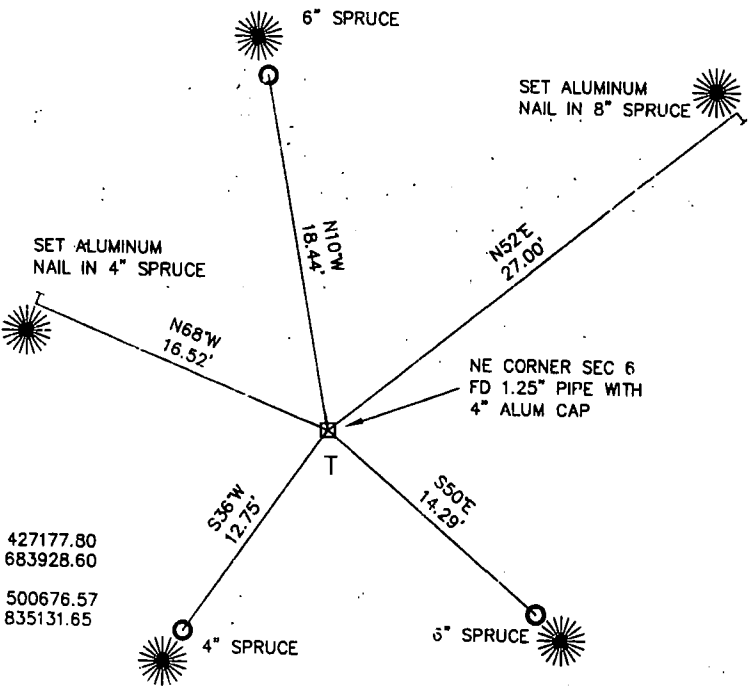


SECTION 6  
TOWNSHIP 33 NORTH, RANGE 13 EAST  
TOWN OF LANGLADE  
LANGLADE COUNTY, WISCONSIN

CORNER WAS: (CHECK ALL THAT APPLY)

- ☐ RESTORED THROUGH ACCEPTANCE OF AN OBLITERATED EVIDENCE LOCATION
- ☒ RESTORED THROUGH ACCEPTANCE OF A FOUND PERPETUATED LOCATION
- ☐ CONSIDERED A LOST CORNER AND REESTABLISHED THROUGH LOST CORNER PROPORTIONATE METHODS (INCLUDE A PLAN VIEW DRAWING SHOWING DISTANCES AND DIRECTIONS TO OTHER PUBLIC LAND SURVEY CORNERS USED FOR PROPORTIONING AND DETERMINING THE CORNER LOCATION)
- ☐ RESTORED OR REESTABLISHED IN A LOCATION THAT DIFFERS FROM A PREVIOUS RESTORATION OR RE-ESTABLISHMENT (INCLUDE A PLAN VIEW DRAWING AND INDICATE WHAT WAS SET AND/OR FOUND)
- ☐ CHECK IF THERE IS ADDITIONAL INFORMATION ON BACK

DESCRIBE THE MONUMENT AND ACCESSORIES USED TO PERPETUATE THE LOCATION OF THE CORNER. (INCLUDE A PLAN VIEW DRAWING AND INDICATE WHAT WAS SET AND/OR FOUND) ALSO INCLUDE FOUR TIES TO THE SECTION CORNER AND DESCRIPTION OF THE TIES.



LCCS: N 427177.80  
E 683928.60  
FCCS: N 500676.57  
E 835131.65

FOREST COUNTY, WI  
CORTNEY BRITTEN CLEEREMAN  
REGISTER OF DEEDS  
RECEIVED FOR RECORD


APR 27 2018

Time: 10:00 A M.  
Vol.: Corner Restoration  
Page Number: 2-3

CHARLEY G. BRINKMEIER

(type or print name) CERTIFY THAT THE CORNER LOCATION SHOWN ON THIS RECORD WAS DETERMINED BY ME OR UNDER MY DIRECTION AND CONTROL AND THAT THIS U.S. PUBLIC LAND SURVEY MONUMENT RECORD IS CORRECT AND COMPLETE TO THE BEST OF MY KNOWLEDGE AND BELIEF.

SIGNATURE Charley G. Brinkmeier DATE 1-17-17



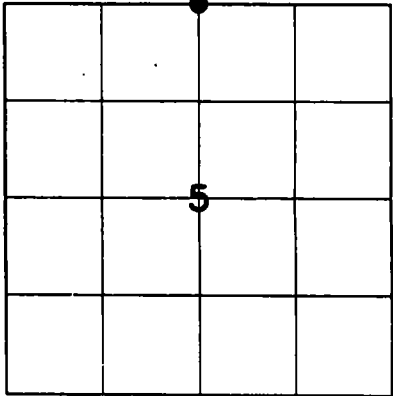
INDEX NO.

U.S. PUBLIC LAND SURVEY MONUMENT RECORD

HISTORY OF ORIGINAL CORNER ESTABLISHMENT AND SUBSEQUENT RESTORATION AND DESCRIPTION OF ANY RECORD, MONUMENT OCCUPATIONAL, TESTIMONIAL OR OTHER EVIDENCE CONSIDERED:

THE ORIGINAL CORNER WAS SET BY ALFRED MILLARD IN 1857 WITH THE ORIGINAL BEARING TREES OF:  
HEMLOCK 12" N6°W 4 LINKS  
HEMLOCK 10" S45°E 42 LINKS  
1990- KELLY FOUND A RE-BAR SET BY ISON SUBDIVISION AND SET A 1" IRON PIPE OVER IT. HIS ADDITIONAL TIES WERE N90°E 33.00', S71°E 33.85', S40°W 48.41', S67°W 50.06'  
2016-I FOUND THE 1" PIPE AND SET TIES AS SHOWN

● = LOCATION OF CORNER

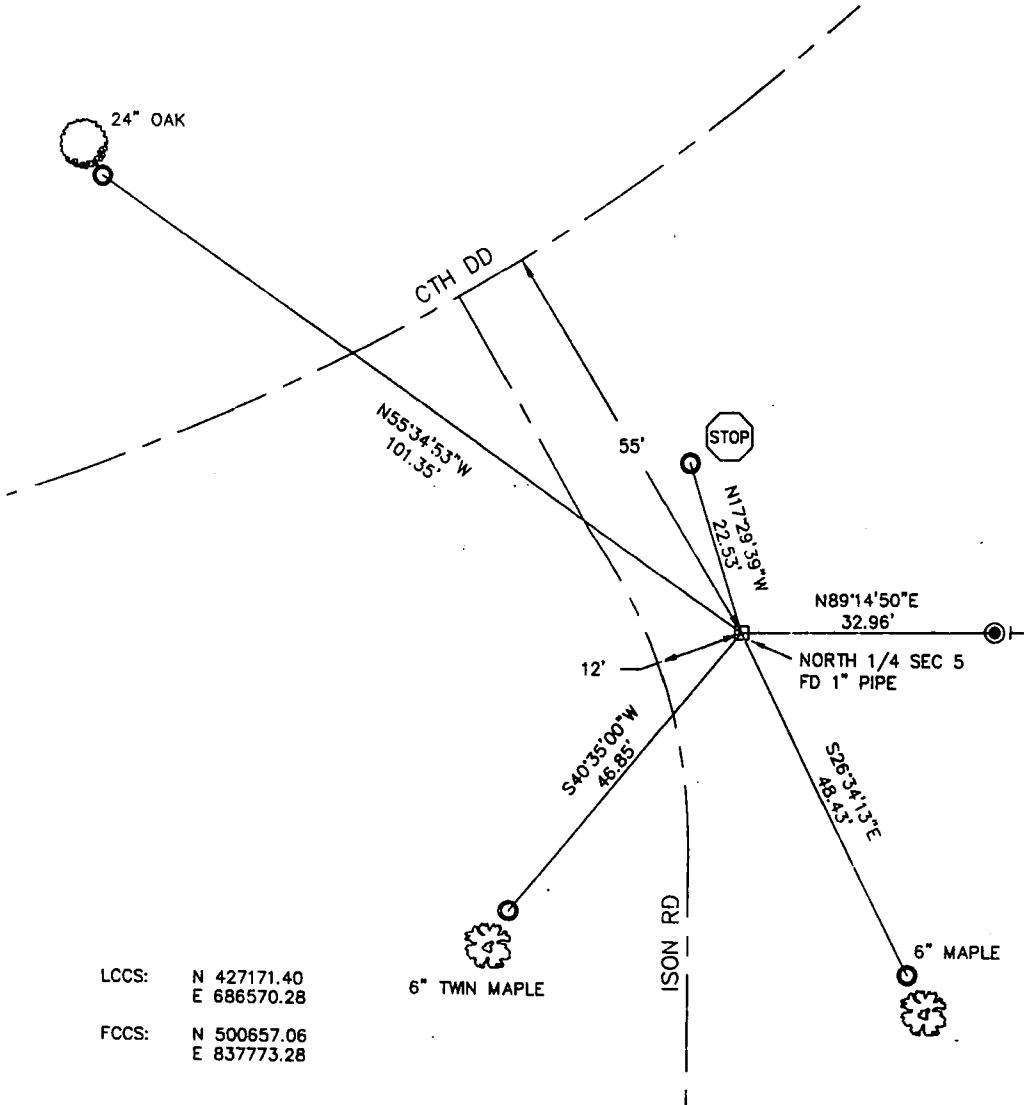


SECTION 5  
TOWNSHIP 33 NORTH, RANGE 13 EAST  
TOWN OF LANGLADE  
LANGLADE COUNTY, WISCONSIN

CORNER WAS: (CHECK ALL THAT APPLY)

- ☐ RESTORED THROUGH ACCEPTANCE OF AN OBLITERATED EVIDENCE LOCATION
- ☒ RESTORED THROUGH ACCEPTANCE OF A FOUND PERPETUATED LOCATION
- ☐ CONSIDERED A LOST CORNER AND REESTABLISHED THROUGH LOST CORNER PROPORTIONATE METHODS (INCLUDE A PLAN VIEW DRAWING SHOWING DISTANCES AND DIRECTIONS TO OTHER PUBLIC LAND SURVEY CORNERS USED FOR PROPORTIONING AND DETERMINING THE CORNER LOCATION)
- ☐ RESTORED OR REESTABLISHED IN A LOCATION THAT DIFFERS FROM A PREVIOUS RESTORATION OR RE-ESTABLISHMENT (INCLUDE A PLAN VIEW DRAWING AND INDICATE WHAT WAS SET AND/OR FOUND)
- ☐ CHECK IF THERE IS ADDITIONAL INFORMATION ON BACK

DESCRIBE THE MONUMENT AND ACCESSORIES USED TO PERPETUATE THE LOCATION OF THE CORNER. (INCLUDE A PLAN VIEW DRAWING AND INDICATE WHAT WAS SET AND/OR FOUND) ALSO INCLUDE FOUR TIES TO THE SECTION CORNER AND DESCRIPTION OF THE TIES.



○ SET 3/4"X 30" IRON REBAR AT ALL TIE LOCATIONS  
BEARINGS REFERENCED THE LANGLADE COUNTY COORDINATE SYSTEM  
T - WHITE VINYL POST SET  
TREES SHOWN HAVE BEARING TREE SIGNS NAILED TO FACE

FOREST COUNTY, WI  
CORTNEY BRITTEN CLEERMAN  
REGISTER OF DEEDS  
RECEIVED FOR RECORD

APR 27 2018

Time: 10:00 A.M.  
Vol.: Corner Restoration  
Page Number: 2-7


LCCS: N 427171.40  
E 686570.28  
FCCS: N 500657.06  
E 837773.28

CHARLEY G. BRINKMEIER

(type or print name) CERTIFY THAT THE CORNER LOCATION SHOWN ON THIS RECORD WAS DETERMINED BY ME OR UNDER MY DIRECTION AND CONTROL AND THAT THIS U.S. PUBLIC LAND SURVEY MONUMENT RECORD IS CORRECT AND COMPLETE TO THE BEST OF MY KNOWLEDGE AND BELIEF.

SIGNATURE Charley G. Brinkmeier

DATE 1-17-17



INDEX NO.



U.S. PUBLIC LAND SURVEY MONUMENT RECORD

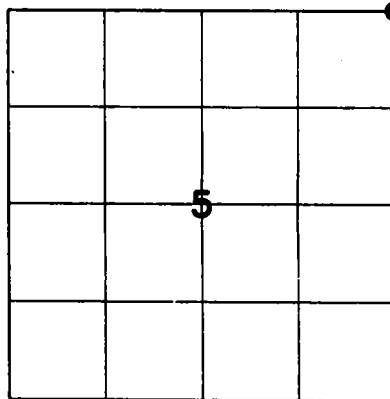
HISTORY OF ORIGINAL CORNER ESTABLISHMENT AND SUBSEQUENT RESTORATION AND DESCRIPTION OF ANY RECORD, MONUMENT OCCUPATIONAL, TESTIMONIAL OR OTHER EVIDENCE CONSIDERED:

THE ORIGINAL CORNER WAS SET BY ALFRED MILLARD IN 1857 WITH THE ORIGINAL BEARING TREES OF:

- HEMLOCK 18" N15°W 62 LINKS
- HEMLOCK 24" S54°W 25 LINKS
- HEMLOCK 18 N68°E 28 LINKS
- HEMLOCK 30 S35°E 13 LINKS

1960-KIMBERLY CLARK SET 1.25" PIPE WITH 4" CAP  
1990- KELLY FOUND THE ALUM CAP AND SET ADDITIONAL TIES N30°W 13.87', N84°E 11.50', S30°W 60.62', N84°W 5.75'  
2016-I FOUND THE 1.25" PIPE WITH 4" ALUMINUM CAP AND SET TIES AS SHOWN

● = LOCATION OF CORNER



SECTION 5

TOWNSHIP 33 NORTH, RANGE 13 EAST

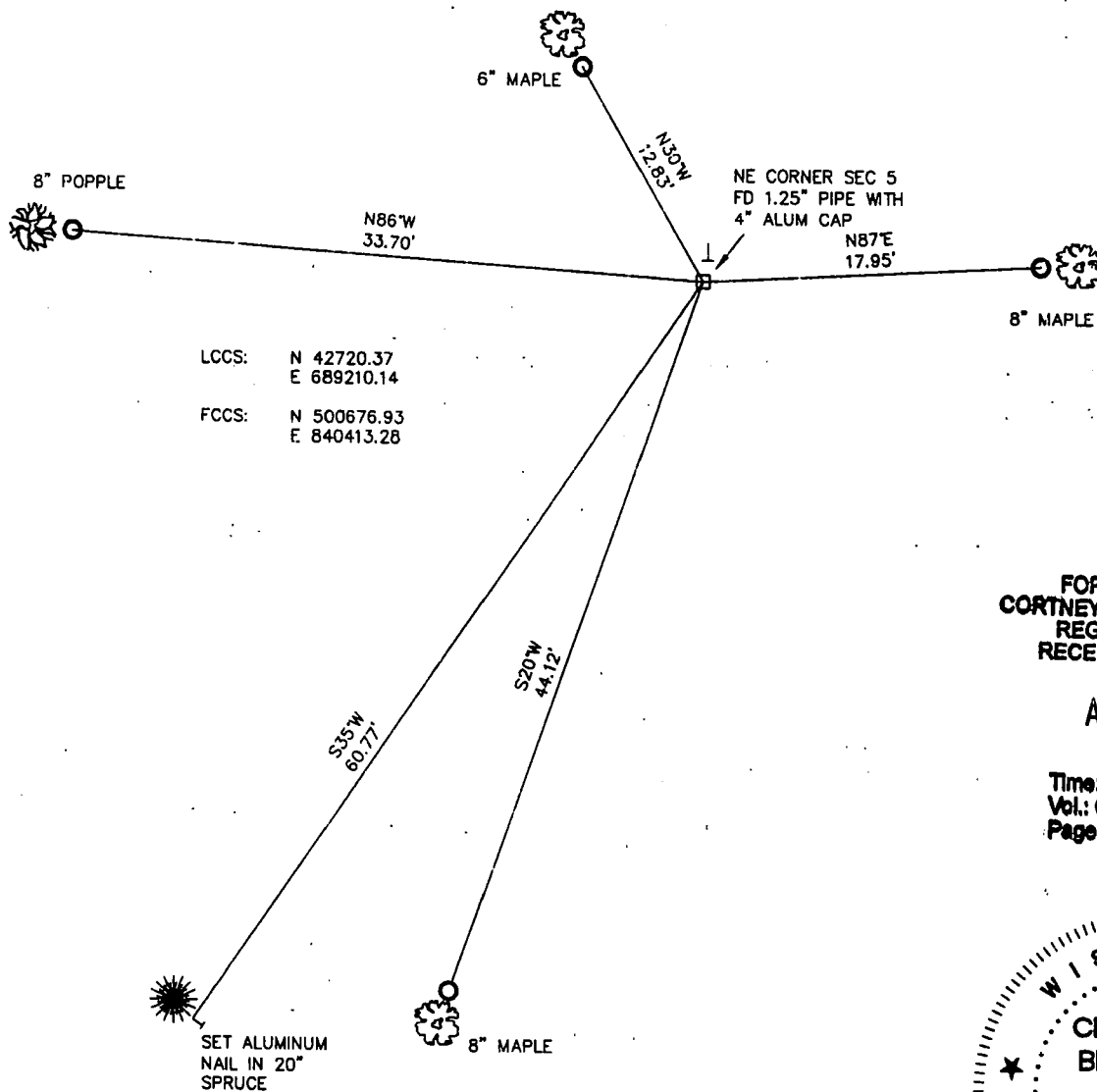
TOWN OF LANGLEADE

LANGLEADE COUNTY, WISCONSIN

CORNER WAS: (CHECK ALL THAT APPLY)

- ☐ RESTORED THROUGH ACCEPTANCE OF AN OBLITERATED EVIDENCE LOCATION
- ☒ RESTORED THROUGH ACCEPTANCE OF A FOUND PERPETUATED LOCATION
- ☐ CONSIDERED A LOST CORNER AND REESTABLISHED THROUGH LOST CORNER PROPORTIONATE METHODS (INCLUDE A PLAN VIEW DRAWING SHOWING DISTANCES AND DIRECTIONS TO OTHER PUBLIC LAND SURVEY CORNERS USED FOR PROPORTIONING AND DETERMINING THE CORNER LOCATION)
- ☐ RESTORED OR REESTABLISHED IN A LOCATION THAT DIFFERS FROM A PREVIOUS RESTORATION OR RE-ESTABLISHMENT (INCLUDE A PLAN VIEW DRAWING AND INDICATE WHAT WAS SET AND/OR FOUND)
- ☐ CHECK IF THERE IS ADDITIONAL INFORMATION ON BACK

DESCRIBE THE MONUMENT AND ACCESSORIES USED TO PERPETUATE THE LOCATION OF THE CORNER. (INCLUDE A PLAN VIEW DRAWING AND INDICATE WHAT WAS SET AND/OR FOUND) ALSO INCLUDE FOUR TIES TO THE SECTION CORNER AND DESCRIPTION OF THE TIES.



○ SET 3/4"X 30" IRON REBAR AT ALL TIE LOCATIONS

BEARINGS REFERENCED TO MAGNETIC


T - WHITE VINYL POST SET

TREES SHOWN HAVE BEARING TREE SIGNS NAILED TO FACE

FOREST COUNTY, WI  
CORTNEY BRITTEN CLEEREMAN  
REGISTER OF DEEDS  
RECEIVED FOR RECORD

APR 27 2018

Time: 10:00 A.M.  
Vol.: Corner Restoration  
Page Number: 2-9



INDEX NO.

CHARLEY G. BRINKMEIER

(type or print name) CERTIFY THAT THE CORNER LOCATION SHOWN ON THIS RECORD WAS DETERMINED BY ME OR UNDER MY DIRECTION AND CONTROL AND THAT THIS U.S. PUBLIC LAND SURVEY MONUMENT RECORD IS CORRECT AND COMPLETE TO THE BEST OF MY KNOWLEDGE AND BELIEF.

SIGNATURE

DATE

1-17-17

4341332 0000

227287

JAN 26 2019

Time: 1:00 P.M.  
Vol.: Corner Restoration  
Page Number: 2-11

4351233 0020 2018

# U.S. PUBLIC LAND SURVEY MONUMENT RECORD

HISTORY OF ORIGINAL CORNER ESTABLISHMENT AND SUBSEQUENT RESTORATION AND DESCRIPTION OF ANY RECORD, MONUMENT OCCUPATIONAL, TESTIMONIAL OR OTHER EVIDENCE CONSIDERED:

THE ORIGINAL CORNER WAS SET BY MILLARD IN 1857 WITH THE ORIGINAL BEARING TREES OF:

10" TAMRACK - N35°W 2 LINKS

8" TAMRACK - S30°E 6 LINKS


1907 - BROOKS RAN THE N-S 1/4 LINE ADDED 2 TIES OF 11" WHITE PINE N82.5°W 27 LINKS & 13" WHITE PINE S38°E 1.3 LINKS HIS 1/4 LINE DISTANCE WAS 81.41 CHAINS

1932 - HUTCHINSON SET AN ADDITIONAL TIE OF CEDAR TREE S52°W 26 LINKS

1930 - CW BORTH THEY SET ADDITIONAL TIES OF 10" TAMRACK STUMP S55°E 16 FEET AND 14" CEDAR S52.5°W 17 FEET. THEIR DISTANCES ACROSS THE NORTH LINE OF SECTION 4 WERE 2677 TO THE NW CORNER AND 2843.8 TO THE NE CORNER.

2008 - WE FOUND A FENCE CORNER INTERSECTION THAT WE USED AS THE LOCATION AND SET A 2" X 30" ALUMINUM CAP PIPE.

● = LOCATION OF CORNER



SECTION 4

TOWNSHIP 34 NORTH, RANGE 12 EAST

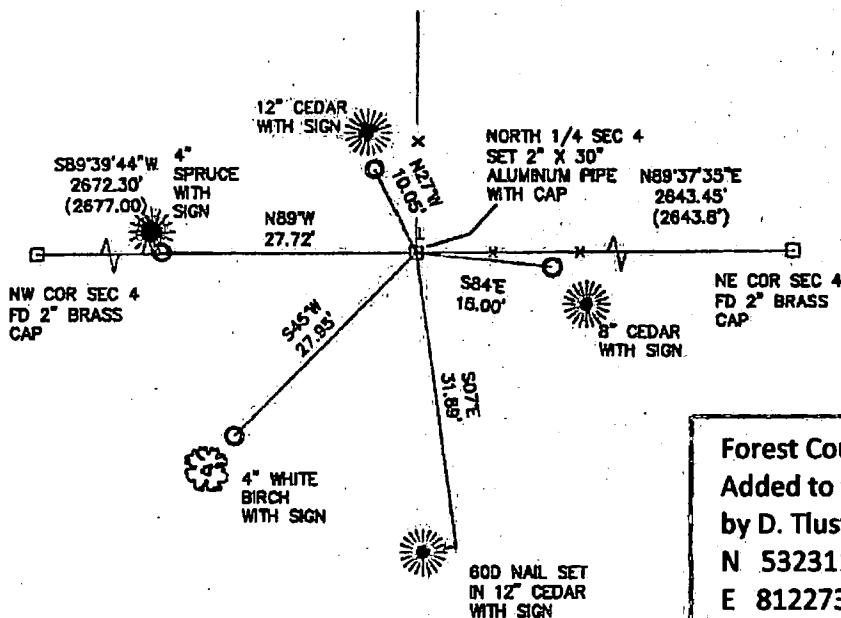
TOWN OF AINSWORTH

LANGLADE COUNTY, WISCONSIN

CORNER WAS: (CHECK ALL THAT APPLY)

- ☐ RESTORED THROUGH ACCEPTANCE OF AN OBLITERATED EVIDENCE LOCATION
- ☒ RESTORED THROUGH ACCEPTANCE OF A FOUND PERPETUATED LOCATION
- ☐ CONSIDERED A LOST CORNER AND REESTABLISHED THROUGH LOST CORNER PROPORTIONATE METHODS (INCLUDE A PLAN VIEW DRAWING SHOWING DISTANCES AND DIRECTIONS TO OTHER PUBLIC LAND SURVEY CORNERS USED FOR PROPORTIONING AND DETERMINING THE CORNER LOCATION)
- ☐ RESTORED OR REESTABLISHED IN A LOCATION THAT DIFFERS FROM A PREVIOUS RESTORATION OR REESTABLISHMENT (INCLUDE A PLAN VIEW DRAWING AND INDICATE WHAT WAS SET AND/OR FOUND)
- ☐ CHECK IF THERE IS ADDITIONAL INFORMATION ON BACK

DESCRIBE THE MONUMENT AND ACCESSORIES USED TO PERPETUATE THE LOCATION OF THE CORNER. (INCLUDE A PLAN VIEW DRAWING AND INDICATE WHAT WAS SET AND/OR FOUND) ALSO INCLUDE FOUR TIES TO THE SECTION CORNER AND DESCRIPTION OF THE TIES.



SET 3/4" X 24" IRON PIPES  
AT ALL TIE LOCATIONS  
ALL TREES HAVE BEARING  
SIGNS

BEARINGS REFERENCED TO  
THE LANGLADE COUNTY  
COORDINATE SYSTEM

T- 6 FOOT WHITE VINYL  
POST SET

COORDINATE DATUM NAD  
83(2011)

N 458698.95  
E 660913.20

Forest County Coordinates NAD83(2011)

Added to this tie sheet on 11/20/18

by D. Tlusty

N 532311.701


E 812273.115

CHARLEY G. BRINKMEIER

(type or print name) CERTIFY THAT THE CORNER LOCATION SHOWN ON THIS RECORD WAS DETERMINED BY ME OR UNDER MY DIRECTION AND CONTROL AND THAT THIS U.S. PUBLIC LAND SURVEY MONUMENT RECORD IS CORRECT AND COMPLETE TO THE BEST OF MY KNOWLEDGE AND BELIEF.

*[Signature]*  
SIGNATURE

11-11-18  
DATE



A-11 34-12  
INDEX NO.

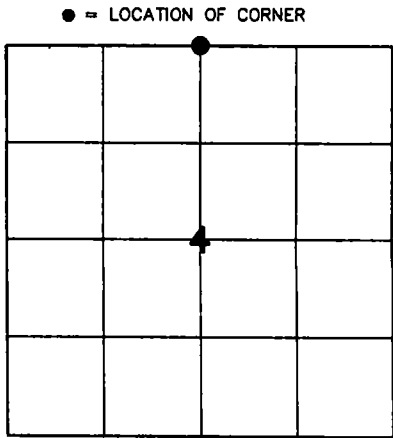
2-11

43512330020

U.S. PUBLIC LAND SURVEY MONUMENT RECORD

HISTORY OF ORIGINAL CORNER ESTABLISHMENT AND SUBSEQUENT RESTORATION AND DESCRIPTION OF ANY RECORD, MONUMENT OCCUPATIONAL, TESTIMONIAL OR OTHER EVIDENCE CONSIDERED:

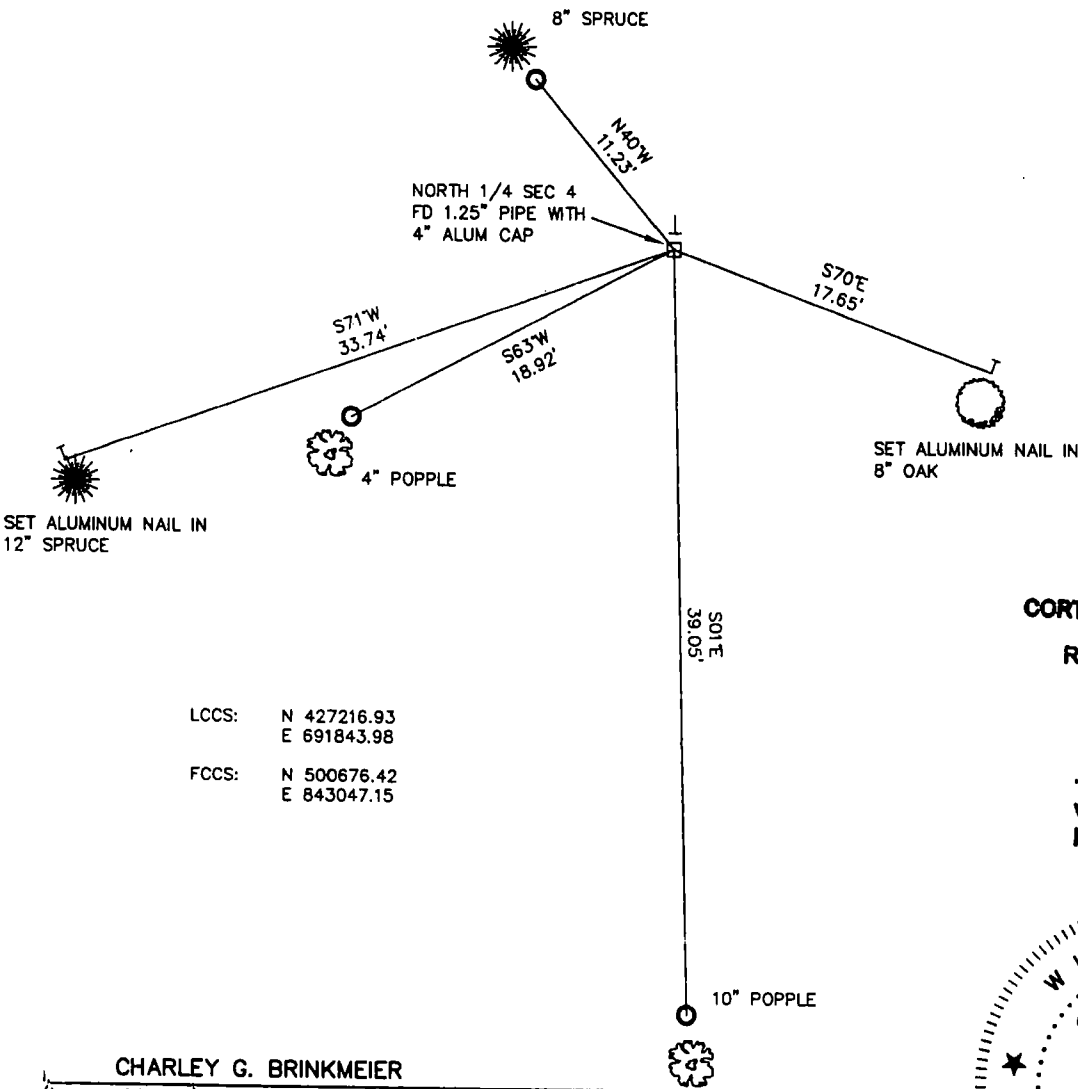
THE ORIGINAL CORNER WAS SET BY ALFRED MILLARD WITH THE ORIGINAL BEARING TREES OF:  
HEMLOCK 12" N45°W 22 LINKS  
YEL BIRCH 12" S65°E 25 LINKS  
1960-KIMBERLY CLARK SET 1.25" PIPE WITH 4" CAP  
2016-I FOUND THE 1.25" PIPE WITH 4" ALUMINUM CAP AND SET TIES AS SHOWN



SECTION 4  
TOWNSHIP 33 NORTH, RANGE 13 EAST  
TOWN OF LANGLADE  
LANGLADE COUNTY, WISCONSIN

- CORNER WAS: (CHECK ALL THAT APPLY)
- ☐ RESTORED THROUGH ACCEPTANCE OF AN OBLITERATED EVIDENCE LOCATION
  - ☒ RESTORED THROUGH ACCEPTANCE OF A FOUND PERPETUATED LOCATION
  - ☐ CONSIDERED A LOST CORNER AND REESTABLISHED THROUGH LOST CORNER PROPORTIONATE METHODS (INCLUDE A PLAN VIEW DRAWING SHOWING DISTANCES AND DIRECTIONS TO OTHER PUBLIC LAND SURVEY CORNERS USED FOR PROPORTIONING AND DETERMINING THE CORNER LOCATION)
  - ☐ RESTORED OR REESTABLISHED IN A LOCATION THAT DIFFERS FROM A PREVIOUS RESTORATION OR RE-ESTABLISHMENT (INCLUDE A PLAN VIEW DRAWING AND INDICATE WHAT WAS SET AND/OR FOUND)
  - ☐ CHECK IF THERE IS ADDITIONAL INFORMATION ON BACK

DESCRIBE THE MONUMENT AND ACCESSORIES USED TO PERPETUATE THE LOCATION OF THE CORNER. (INCLUDE A PLAN VIEW DRAWING AND INDICATE WHAT WAS SET AND/OR FOUND) ALSO INCLUDE FOUR TIES TO THE SECTION CORNER AND DESCRIPTION OF THE TIES.




LCCS: N 427216.93  
E 691843.98  
FCCS: N 500676.42  
E 843047.15

FOREST COUNTY, WI  
CORTNEY BRITTEN CLEEREMAN  
REGISTER OF DEEDS  
RECEIVED FOR RECORD

APR 27 2018

Time: 10:00 A.M.  
Vol.: Corner Restoration  
Page Number: 2-11



INDEX NO.

CHARLEY G. BRINKMEIER  
(type or print name) CERTIFY THAT THE CORNER LOCATION SHOWN ON THIS RECORD WAS DETERMINED BY ME OR UNDER MY DIRECTION AND CONTROL AND THAT THIS U.S. PUBLIC LAND SURVEY MONUMENT RECORD IS CORRECT AND COMPLETE TO THE BEST OF MY KNOWLEDGE AND BELIEF.

Charley G. Brinkmeier  
SIGNATURE

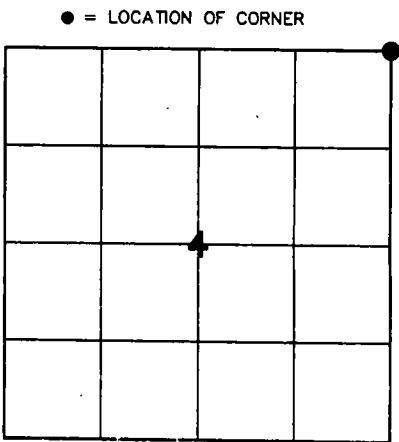
1-17-17  
DATE

43413330020

U.S. PUBLIC LAND SURVEY MONUMENT RECORD

HISTORY OF ORIGINAL CORNER ESTABLISHMENT AND SUBSEQUENT RESTORATION AND DESCRIPTION OF ANY RECORD, MONUMENT OCCUPATIONAL, TESTIMONIAL OR OTHER EVIDENCE CONSIDERED:

THE ORIGINAL CORNER WAS SET BY ALFRED MILLARD WITH THE ORIGINAL BEARING TREES OF:  
YEL BIRCH 14" N60°W 29 LINKS  
HEMLOCK 20" N46°E 29 LINKS  
MAPLE 18" S47°E 24 LINKS  
YEL BIRCH 12" S 27°W 54 LINKS  
1960-KIMBERLY CLARK SET 1.25" PIPE WITH 4" CAP  
1993-ARNOTT FOUND THE CAP AND SET ADDITIONAL TIES  
11" MAPLE N75°E 16.36', S30°E 29.89', S40°W 25.76', N47°W 14.48'  
2016-I FOUND THE 1.25" PIPE WITH 4" ALUMINUM CAP AND SET TIES AS SHOWN



SECTION 4  
TOWNSHIP 33 NORTH, RANGE 13 EAST  
TOWN OF LANGLADE  
LANGLADE COUNTY, WISCONSIN

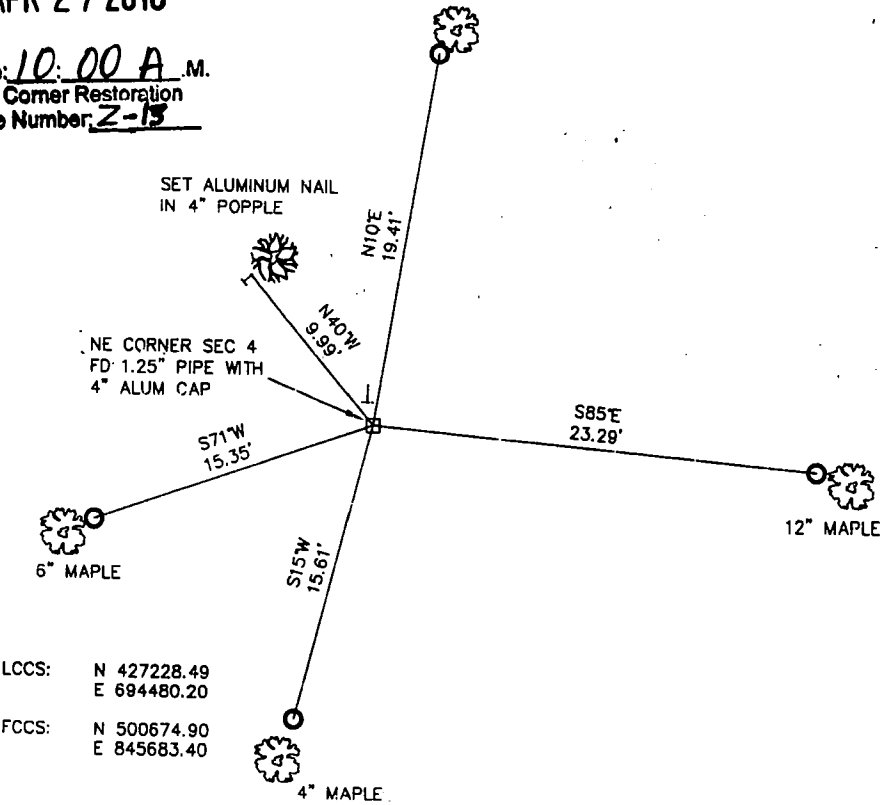
- CORNER WAS: (CHECK ALL THAT APPLY)
- ☐ RESTORED THROUGH ACCEPTANCE OF AN OBLITERATED EVIDENCE LOCATION
  - ☒ RESTORED THROUGH ACCEPTANCE OF A FOUND PERPETUATED LOCATION
  - ☐ CONSIDERED A LOST CORNER AND REESTABLISHED THROUGH LOST CORNER PROPORTIONATE METHODS (INCLUDE A PLAN VIEW DRAWING SHOWING DISTANCES AND DIRECTIONS TO OTHER PUBLIC LAND SURVEY CORNERS USED FOR PROPORTIONING AND DETERMINING THE CORNER LOCATION)
  - ☐ RESTORED OR REESTABLISHED IN A LOCATION THAT DIFFERS FROM A PREVIOUS RESTORATION OR RE-ESTABLISHMENT (INCLUDE A PLAN VIEW DRAWING AND INDICATE WHAT WAS SET AND/OR FOUND)
  - ☐ CHECK IF THERE IS ADDITIONAL INFORMATION ON BACK

DESCRIBE THE MONUMENT AND ACCESSORIES USED TO PERPETUATE THE LOCATION OF THE CORNER. (INCLUDE A PLAN VIEW DRAWING AND INDICATE WHAT WAS SET AND/OR FOUND) ALSO INCLUDE FOUR TIES TO THE SECTION CORNER AND DESCRIPTION OF THE TIES.

FOREST COUNTY, WI  
CORTNEY BRITTEN CLEEREMAN  
REGISTER OF DEEDS  
RECEIVED FOR RECORD

APR 27 2018

Time: 10:00 A. M.  
Vol.: Corner Restoration  
Page Number: 2-15




LCCS: N 427228.49  
E 694480.20  
FCCS: N 500674.90  
E 845683.40

- SET 3/4"X 30" IRON REBAR AT ALL TIE LOCATIONS
- BEARINGS REFERENCED TO MAGNETIC
- T - WHITE VINYL POST SET
- TREES SHOWN HAVE BEARING TREE SIGNS NAILED TO FACE



CHARLEY G. BRINKMEIER  
(type or print name) CERTIFY THAT THE CORNER LOCATION SHOWN ON THIS RECORD WAS DETERMINED BY ME OR UNDER MY DIRECTION AND CONTROL AND THAT THIS U.S. PUBLIC LAND SURVEY MONUMENT RECORD IS CORRECT AND COMPLETE TO THE BEST OF MY KNOWLEDGE AND BELIEF.

SIGNATURE Charley G. Brinkmeier DATE 1-17-17



INDEX NO.

CERTIFIED LAND CORNER RESTORATION

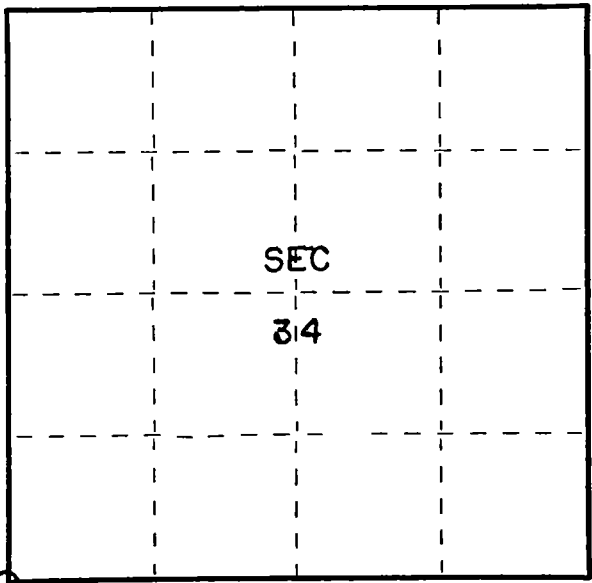
Index No. **7213**

State of Wisconsin }  
County of Forest } ss.

I Thomas R. Arnott, do hereby  
certify that on the 22nd day  
of September, 1975, I found  
evidence of the section  
corner of sections 3, 4, 33 & 34  
Township 34 & 35, North, Range  
12E, Fourth Principal Meridian,  
as described hereon; and that from this evidence  
I established a new monument and accessories  
as described hereon to perpetuate the original  
location of this corner.

Resident witnesses:

Herbert Wagoner  
\_\_\_\_\_  
\_\_\_\_\_  
\_\_\_\_\_



○ = Corner monument restored.

History of original corner establishment:

Y. Pine	14	N5E	85 Lks.
Y. Pine	15	N40W	48 Lks.
W. Pine	18	S20W	58 Lks.
Y. Pine	15	S55E	40 Lks.

Description of corner evidence found:


Langlade County W.C. 4" pipe filled with concrete and brass cap  
Brass Cap stating that corner is 1.3 feet E. to Corner  
Corner marked by wood post

Description of monument and accessories I established to perpetuate the original location of this corner.

Left concrete monument and wood post

Ties to concrete monument:

Oak	8"	N21E	25.86 feet
R. Pine	16"	S52W	40.38 feet <sup>9</sup> (BT found)
W. Birch	6"	N87W	6.73 feet (BT found)



Dated at Crandon, Wis., this 11th day of November, 19 75.

Signature Thomas R. Arnott Title Land Surveyor Registration No. S-887  
(County Surveyor, Registered Land Surveyor, or other duly authorized official)

Office of Register of Deeds, County of Forest, I hereby certify that the within  
instrument was filed in this office for record on the 11th day of November, 19 75  
at 4 o'clock P. M.

Eugene Stagnary Document Number **108212**  
(Register of Deeds)

By \_\_\_\_\_ Deputy

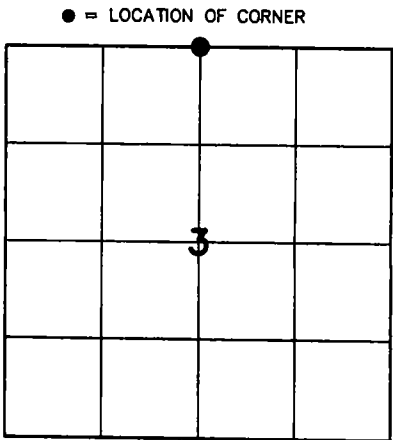
FORM 985 M. C. MILLER CO., MILWAUKEE

43512330000

U.S. PUBLIC LAND SURVEY MONUMENT RECORD

HISTORY OF ORIGINAL CORNER ESTABLISHMENT AND SUBSEQUENT RESTORATION AND DESCRIPTION OF ANY RECORD, MONUMENT OCCUPATIONAL, TESTIMONIAL OR OTHER EVIDENCE CONSIDERED:

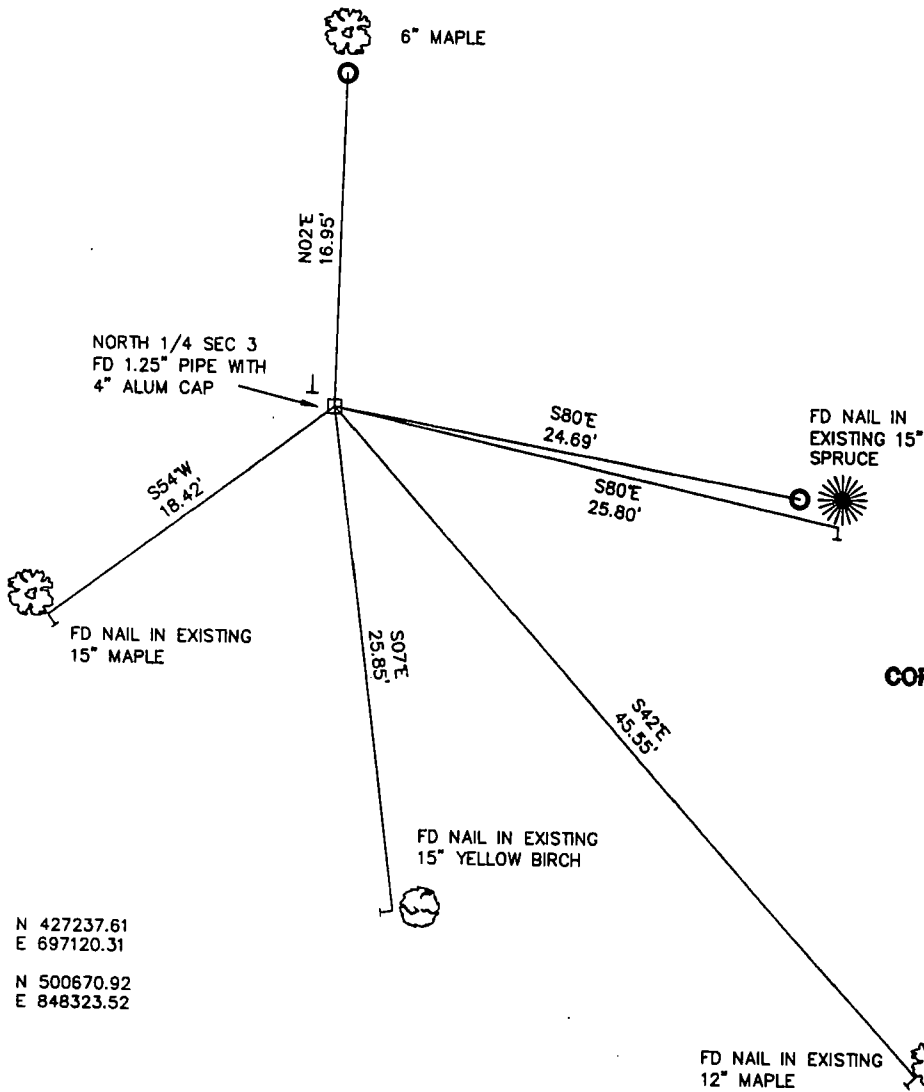
THE ORIGINAL CORNER WAS SET BY ALFRED MILLARD WITH THE ORIGINAL BEARING TREES OF:  
CEDAR 12" N16°W 14 LINKS  
HEMLOCK 24" S70°E 9 LINKS  
1962-SPERHAK SET 1.25" PIPE WITH 4" CAP  
1993-ARNOTT FOUND THE CAP AND SET ADDITIONAL TIES 6" MAPLE S42°E 45.64', S9°E 25.75', S50°W 18.47', S81°W 34.58'.  
2016-I FOUND THE 1.25" PIPE WITH 4" ALUMINUM CAP AND SET TIES AS SHOWN



SECTION 3  
TOWNSHIP 33 NORTH, RANGE 13 EAST  
TOWN OF LANGLADE  
LANGLADE COUNTY, WISCONSIN

- CORNER WAS: (CHECK ALL THAT APPLY)
- ☐ RESTORED THROUGH ACCEPTANCE OF AN OBLITERATED EVIDENCE LOCATION
  - ☒ RESTORED THROUGH ACCEPTANCE OF A FOUND PERPETUATED LOCATION
  - ☐ CONSIDERED A LOST CORNER AND REESTABLISHED THROUGH LOST CORNER PROPORTIONATE METHODS (INCLUDE A PLAN VIEW DRAWING SHOWING DISTANCES AND DIRECTIONS TO OTHER PUBLIC LAND SURVEY CORNERS USED FOR PROPORTIONING AND DETERMINING THE CORNER LOCATION)
  - ☐ RESTORED OR REESTABLISHED IN A LOCATION THAT DIFFERS FROM A PREVIOUS RESTORATION OR RE-ESTABLISHMENT (INCLUDE A PLAN VIEW DRAWING AND INDICATE WHAT WAS SET AND/OR FOUND)
  - ☐ CHECK IF THERE IS ADDITIONAL INFORMATION ON BACK

DESCRIBE THE MONUMENT AND ACCESSORIES USED TO PERPETUATE THE LOCATION OF THE CORNER. (INCLUDE A PLAN VIEW DRAWING AND INDICATE WHAT WAS SET AND/OR FOUND) ALSO INCLUDE FOUR TIES TO THE SECTION CORNER AND DESCRIPTION OF THE TIES.



○ SET 3/4"X 30" IRON REBAR AT ALL TIE LOCATIONS  
BEARINGS REFERENCED TO MAGNETIC  
T - WHITE VINYL POST SET  
TREES SHOWN HAVE BEARING TREE SIGNS NAILED TO FACE

FOREST COUNTY, WI  
CORTNEY BRITTEN CLEEREMAN  
REGISTER OF DEEDS  
RECEIVED FOR RECORD

APR 27 2018

Time: 10:00 A.M.  
Vol.: Corner Restoration  
Page Number: 2-15


LCSS: N 427237.61  
E 697120.31  
FCCS: N 500670.92  
E 848323.52

CHARLEY G. BRINKMEIER

(type or print name) CERTIFY THAT THE CORNER LOCATION SHOWN ON THIS RECORD WAS DETERMINED BY ME OR UNDER MY DIRECTION AND CONTROL AND THAT THIS U.S. PUBLIC LAND SURVEY MONUMENT RECORD IS CORRECT AND COMPLETE TO THE BEST OF MY KNOWLEDGE AND BELIEF.

SIGNATURE Chy 12ms DATE 1-17-17

43413340020



INDEX NO.

# CERTIFIED LAND CORNER RESTORATION

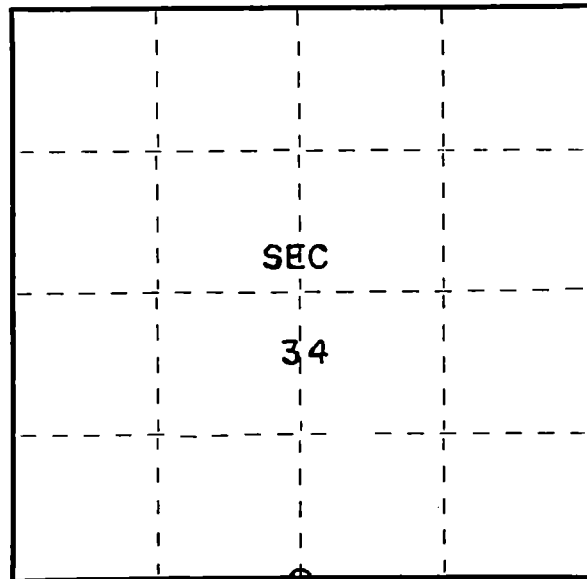
Index No. **Z15**

State of Wisconsin }  
County of Forest } ss.

I, Thomas R. Arnett, do hereby certify that on the 22nd day of September, 1975, I found evidence of the 1/4 corner of sections 3 & 34 Township 34 & 35, North, Range 12 E, Fourth Principal Meridian, as described hereon; and that from this evidence I established a new monument and accessories as described hereon to perpetuate the original location of this corner.

Resident witnesses:

Herbert Wagoner  
\_\_\_\_\_  
\_\_\_\_\_




○ = Corner monument restored.

History of original corner establishment:

Y. Pine	18	N54E	85? Lks.
B. Oak	10	S27E	48 Lks.

Description of corner evidence found:

iron pipe found  
wood post found



Description of monument and accessories I established to perpetuate the original location of this corner.

reset iron pipe with a new Forest County aluminum monument

Ties:

Oak	8"	N61E	15.92 feet
Oak	6"	S22W	10.15 feet
Oak	6"	N62W	18.20 feet (BT found)

Dated at Grandon, Wis., this 11th day of November, 1975.

Signature Thomas R. Arnett Title Land Surveyor Registration No. S-887  
(County Surveyor, Registered Land Surveyor, or other duly authorized official)

Office of Register of Deeds, County of Forest, I hereby certify that the within instrument was filed in this office for record on the 11th day of November, 1975 at 4 o'clock P. M.

Eugene Stetyniec  
(Register of Deeds)

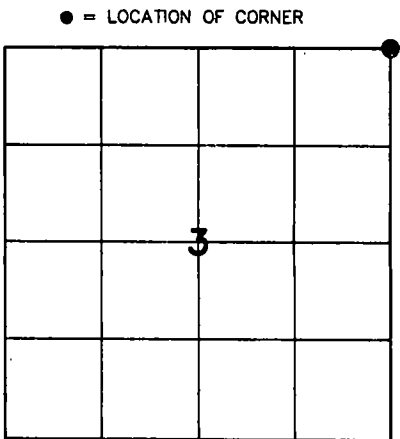
Document Number **108213**

By \_\_\_\_\_ Deputy

U.S. PUBLIC LAND SURVEY MONUMENT RECORD

HISTORY OF ORIGINAL CORNER ESTABLISHMENT AND SUBSEQUENT RESTORATION AND DESCRIPTION OF ANY RECORD, MONUMENT OCCUPATIONAL, TESTIMONIAL OR OTHER EVIDENCE CONSIDERED:

THE ORIGINAL CORNER WAS SET BY ALFRED MILLARD WITH THE ORIGINAL BEARING TREES OF:  
HEMLOCK 20" N60°W 28 LINKS  
YEL BIRCH 11" N46°E 29 LINKS  
HEMLOCK 12" S45°W 57 LINKS  
HEMLOCK 12" S30°E 44 LINKS  
1962-SPERHAKE SET 1.25" PIPE WITH 4" CAP  
1979-KELLY FOUND THE CAP AND SET ADDITIONAL TIES 10" ASPEN N54°W 26.20', 10" ASPEN N31°E 16.00', 12" ASPEN S9°E32.70'  
2016-I FOUND THE 1.25" PIPE WITH 4" ALUMINUM CAP AND SET TIES AS SHOWN



SECTION 3  
TOWNSHIP 33 NORTH, RANGE 13 EAST  
TOWN OF LANGLADE  
LANGLADE COUNTY, WISCONSIN

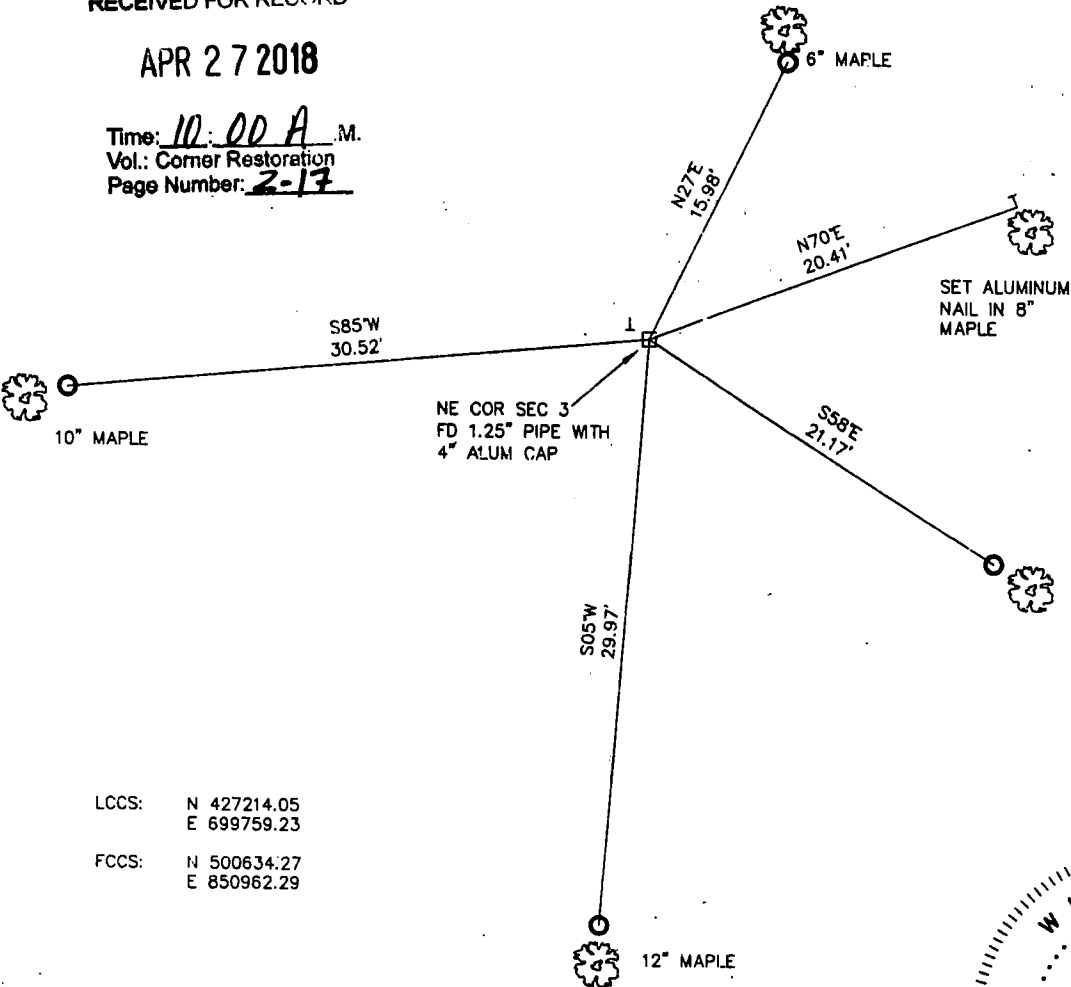
- CORNER WAS: (CHECK ALL THAT APPLY)
- ☐ RESTORED THROUGH ACCEPTANCE OF AN OBLITERATED EVIDENCE LOCATION
  - ☒ RESTORED THROUGH ACCEPTANCE OF A FOUND PERPETUATED LOCATION
  - ☐ CONSIDERED A LOST CORNER AND REESTABLISHED THROUGH LOST CORNER PROPORTIONATE METHODS (INCLUDE A PLAN VIEW DRAWING SHOWING DISTANCES AND DIRECTIONS TO OTHER PUBLIC LAND SURVEY CORNERS USED FOR PROPORTIONING AND DETERMINING THE CORNER LOCATION)
  - ☐ RESTORED OR REESTABLISHED IN A LOCATION THAT DIFFERS FROM A PREVIOUS RESTORATION OR RE-ESTABLISHMENT (INCLUDE A PLAN VIEW DRAWING AND INDICATE WHAT WAS SET AND/OR FOUND)
  - ☐ CHECK IF THERE IS ADDITIONAL INFORMATION ON BACK

DESCRIBE THE MONUMENT AND ACCESSORIES USED TO PERPETUATE THE LOCATION OF THE CORNER. (INCLUDE A PLAN VIEW DRAWING AND INDICATE WHAT WAS SET AND/OR FOUND) ALSO INCLUDE FOUR TIES TO THE SECTION CORNER AND DESCRIPTION OF THE TIES.

FOREST COUNTY, WI  
CORTNEY BRITTEN CLEEREMAN  
REGISTER OF DEEDS  
RECEIVED FOR RECORD

APR 27 2018

Time: 10:00 A M.  
Vol.: Corner Restoration  
Page Number: 2-17




- SET 3/4"X 30" IRON REBAR AT ALL TIE LOCATIONS
- BEARINGS REFERENCED TO MAGNETIC
- T — WHITE VINYL POST SET
- TREES SHOWN HAVE BEARING TREE SIGNS NAILED TO FACE

LCCS: N 427214.05  
E 699759.23  
FCCS: N 500634.27  
E 850962.29

CHARLEY G. BRINKMEIER

(type or print name) CERTIFY THAT THE CORNER LOCATION SHOWN ON THIS RECORD WAS DETERMINED BY ME OR UNDER MY DIRECTION AND CONTROL AND THAT THIS U.S. PUBLIC LAND SURVEY MONUMENT RECORD IS CORRECT AND COMPLETE TO THE BEST OF MY KNOWLEDGE AND BELIEF.

SIGNATURE Charley G. Brinkmeier DATE 1-17-17



INDEX NO.



# CERTIFIED LAND CORNER RESTORATION

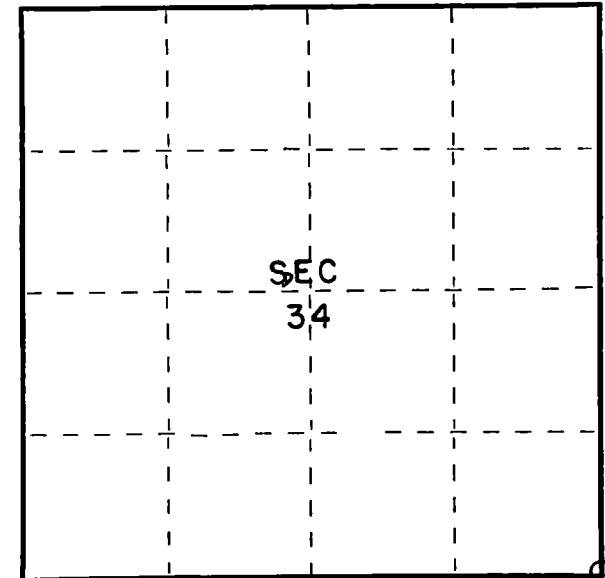
Index No. **217**

State of Wisconsin }  
County of Forest } ss.

I, Thomas R. Arnott, do hereby certify that on the 22nd day of September, 19 75, I found evidence of the section corner of sections 2, 3, 34 & 35 Township 34 & 35, North, Range 12 E, Fourth Principal Meridian, as described hereon; and that from this evidence I established a new monument and accessories as described hereon to perpetuate the original location of this corner.

Resident witnesses:

Herbert Wagoner



○ = Corner monument restored.

History of original corner establishment:

Tamarac	12	N65E	24 Lks.
Spruce	10	N40W	9 Lks.
Spruce	10	S50W	13 Lks.
Tamarac	12	S80E	22 Lks.

Description of corner evidence found:

**3 wood post found**



Description of monument and accessories I established to perpetuate the original location of this corner.

**set new Forest County aluminum monument**

Ties:

Cedar	8"	N9E	16.57 feet	(BT found)
Cedar	6"	N66E	7.50 feet	
W. Pine	6"	S24E	9.70 feet	(BT found)

Dated at Crandon, Wis., this 10th day of November, 19 75.

Signature Thomas R. Arnott Title Land Surveyor Registration No. S-887  
(County Surveyor, Registered Land Surveyor, or other duly authorized official)

Office of Register of Deeds, County of Forest, I hereby certify that the within instrument was filed in this office for record on the 10th day of November, 19 75 at 3 o'clock P. M.

**EUGENE STATEZNY**  
(Register of Deeds)

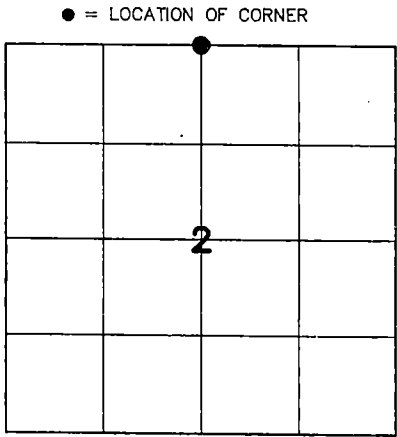
Document Number **108187**

By Eileen Schmidt Deputy

U.S. PUBLIC LAND SURVEY MONUMENT RECORD

HISTORY OF ORIGINAL CORNER ESTABLISHMENT AND SUBSEQUENT RESTORATION AND DESCRIPTION OF ANY RECORD, MONUMENT OCCUPATIONAL, TESTIMONIAL OR OTHER EVIDENCE CONSIDERED:

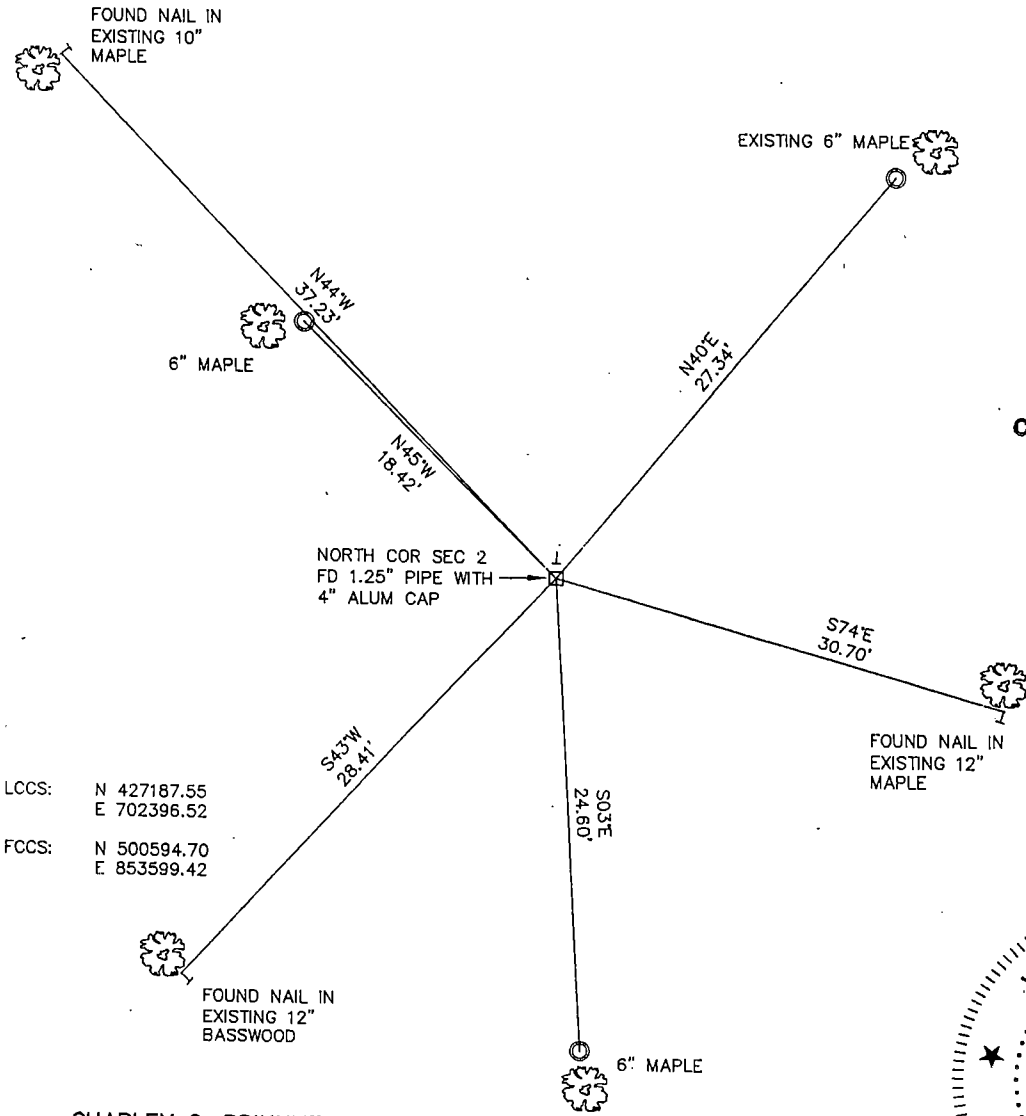
THE ORIGINAL CORNER WAS SET BY ALFRED MILLARD WITH THE ORIGINAL BEARING TREES OF:  
12" HEMLOCK - N43°W 32 LINKS  
11" HEMLOCK - S45°E 5 LINKS  
1962-SPERHAK SET 1.25" PIPE WITH 4" ALUMINUM CAP  
1969-HALLISY FOUND THE PIPE AND SET ADDITIONAL BEARING TREES OF 8" BASSWOOD S40°W 27.75' AND 12" BASSWOOD N14°W 24'  
2012-BLONDHEIM FOUND THE PIPE WITH THE PIPE WITH CAP AND SET ADDITIONAL TIES  
2016-I FOUND THE 1.25" PIPE WITH 4" ALUMINUM CAP AND SET TIES AS SHOWN



SECTION 2  
TOWNSHIP 33 NORTH, RANGE 13 EAST  
TOWN OF LANGLADE  
LANGLADE COUNTY, WISCONSIN

- CORNER WAS: (CHECK ALL THAT APPLY)
- ☐ RESTORED THROUGH ACCEPTANCE OF AN OBLITERATED EVIDENCE LOCATION
  - ☒ RESTORED THROUGH ACCEPTANCE OF A FOUND PERPETUATED LOCATION
  - ☐ CONSIDERED A LOST CORNER AND REESTABLISHED THROUGH LOST CORNER PROPORTIONATE METHODS (INCLUDE A PLAN VIEW DRAWING SHOWING DISTANCES AND DIRECTIONS TO OTHER PUBLIC LAND SURVEY CORNERS USED FOR PROPORTIONING AND DETERMINING THE CORNER LOCATION)
  - ☐ RESTORED OR REESTABLISHED IN A LOCATION THAT DIFFERS FROM A PREVIOUS RESTORATION OR RE-ESTABLISHMENT (INCLUDE A PLAN VIEW DRAWING AND INDICATE WHAT WAS SET AND/OR FOUND)
  - ☐ CHECK IF THERE IS ADDITIONAL INFORMATION ON BACK

DESCRIBE THE MONUMENT AND ACCESSORIES USED TO PERPETUATE THE LOCATION OF THE CORNER. (INCLUDE A PLAN VIEW DRAWING AND INDICATE WHAT WAS SET AND/OR FOUND) ALSO INCLUDE FOUR TIES TO THE SECTION CORNER AND DESCRIPTION OF THE TIES.



LCCS: N 427187.55  
E 702396.52  
FCCS: N 500594.70  
E 853599.42

○ SET 3/4"X 30" IRON REBAR AT ALL TIE LOCATIONS  
BEARINGS REFERENCED TO MAGNETIC  
T - WHITE VINYL POST SET

TREES SHOWN HAVE BEARING TREE SIGNS  
NAILED TO FACE  
FOREST COUNTY, WI  
CORTNEY BRITTEN CLEEREMAN  
REGISTER OF DEEDS  
RECEIVED FOR RECORD

APR 27 2018  
Time: 10:00 A.M.  
Vol.: Corner Restoration  
Page Number: 2-19



CHARLEY G. BRINKMEIER  
(type or print name) CERTIFY THAT THE CORNER LOCATION SHOWN ON THIS RECORD WAS DETERMINED BY ME OR UNDER MY DIRECTION AND CONTROL AND THAT THIS U.S. PUBLIC LAND SURVEY MONUMENT RECORD IS CORRECT AND COMPLETE TO THE BEST OF MY KNOWLEDGE AND BELIEF.  
Cey 12  
SIGNATURE  
1-17-17  
DATE

CERTIFIED LAND CORNER RESTORATION

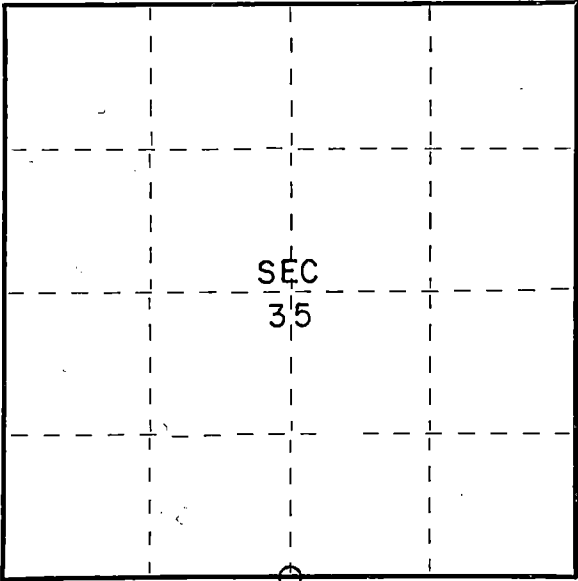
Index No. **Z19**

State of Wisconsin }  
County of Forest } ss.

I Thomas R. Arnett, do hereby  
certify that on the 22nd day  
of September, 19 75, I found  
evidence of the 1/4  
corner of sections 2 & 35  
Township 34 & 35, North, Range  
12 E, Fourth Principal Meridian,  
as described hereon; and that from this evidence  
I established a new monument and accessories  
as described hereon to perpetuate the original  
location of this corner.

Resident witnesses:

Herbert Wagoner



○ = Corner monument restored.

History of original corner establishment:

Hemlock	15	N24E	14 Lks.
Hemlock	100W	S26W	10 Lks.

Description of corner evidence found:


wood post found

Description of monument and accessories I established to perpetuate the original location of this corner.

set new Forest County aluminum monument

Ties:

Maple	8"	N28E	27.75 feet
Oak	8"	S55E	6.08 feet



Dated at Grandon, Wis., this 10th day of November, 19 75.

Signature Thomas R. Arnett Title Land Surveyor Registration No. S-887  
(County Surveyor, Registered Land Surveyor, or other duly authorized official)

Office of Register of Deeds, County of Forest, I hereby certify that the within  
instrument was filed in this office for record on the 10th day of November, 19 75  
at 3 o'clock P. M.

EUGENE STATEZNY

(Register of Deeds)

Document Number 108188

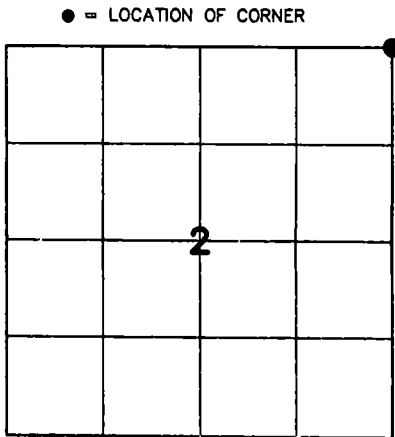
By Eileen Schmidt Deputy

43512 350020

U.S. PUBLIC LAND SURVEY MONUMENT RECORD

HISTORY OF ORIGINAL CORNER ESTABLISHMENT AND SUBSEQUENT RESTORATION AND DESCRIPTION OF ANY RECORD, MONUMENT OCCUPATIONAL, TESTIMONIAL OR OTHER EVIDENCE CONSIDERED:

THE ORIGINAL CORNER WAS SET BY ALFRED MILLARD WITH THE ORIGINAL BEARING TREES OF:  
HEMLOCK 12" N3'E 52 LINKS  
HEMLOCK 12" N42'W 48 LINKS  
HEMLOCK 12" S52'E 48 LINKS  
HEMLOCK 14" S70'W 56 LINKS  
1962-SPERHAK SET 1.25" PIPE WITH 4" CAP  
1969-HALLISY FOUND THE PIPE AND TIED A BEARING TREE 10" POPPLE N62'W 32.5 FEET  
2016-I FOUND THE 1.25" PIPE WITH 4" ALUMINUM CAP AND SET TIES AS SHOWN



SECTION 2  
TOWNSHIP 33 NORTH, RANGE 13 EAST  
TOWN OF LANGLADE  
LANGLADE COUNTY, WISCONSIN

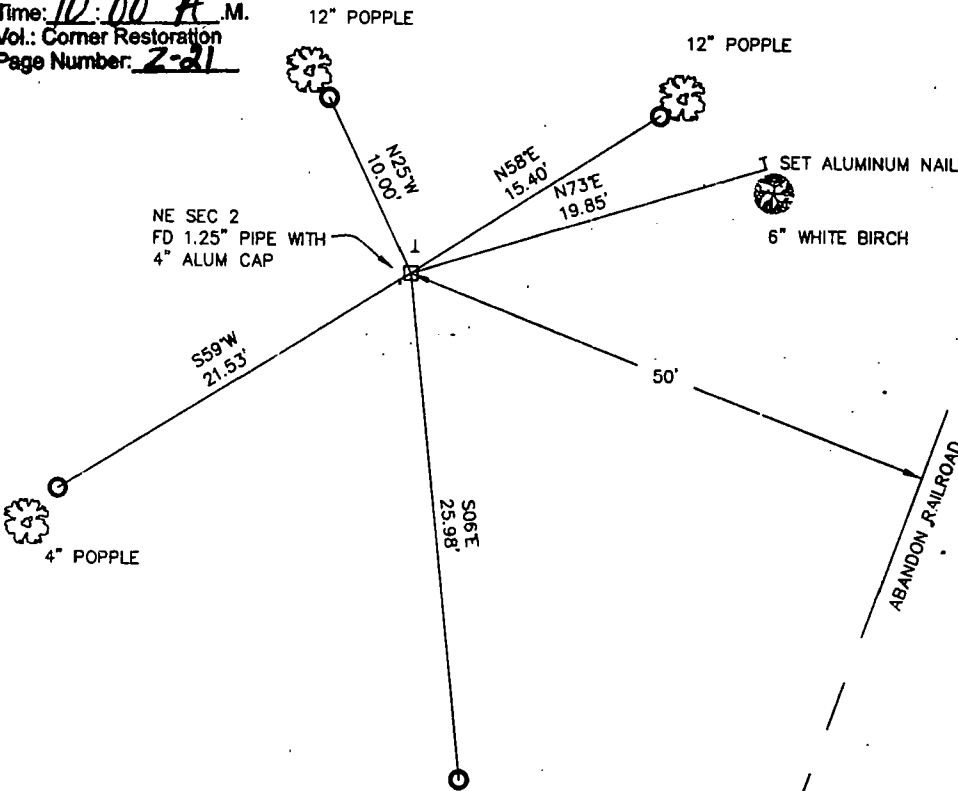
- CORNER WAS: (CHECK ALL THAT APPLY)
- ☐ RESTORED THROUGH ACCEPTANCE OF AN OBLITERATED EVIDENCE LOCATION
  - ☒ RESTORED THROUGH ACCEPTANCE OF A FOUND PERPETUATED LOCATION
  - ☐ CONSIDERED A LOST CORNER AND REESTABLISHED THROUGH LOST CORNER PROPORTIONATE METHODS (INCLUDE A PLAN VIEW DRAWING SHOWING DISTANCES AND DIRECTIONS TO OTHER PUBLIC LAND SURVEY CORNERS USED FOR PROPORTIONING AND DETERMINING THE CORNER LOCATION)
  - ☐ RESTORED OR REESTABLISHED IN A LOCATION THAT DIFFERS FROM A PREVIOUS RESTORATION OR RE-ESTABLISHMENT (INCLUDE A PLAN VIEW DRAWING AND INDICATE WHAT WAS SET AND/OR FOUND)
  - ☐ CHECK IF THERE IS ADDITIONAL INFORMATION ON BACK

DESCRIBE THE MONUMENT AND ACCESSORIES USED TO PERPETUATE THE LOCATION OF THE CORNER. (INCLUDE A PLAN VIEW DRAWING AND INDICATE WHAT WAS SET AND/OR FOUND) ALSO INCLUDE FOUR TIES TO THE SECTION CORNER AND DESCRIPTION OF THE TIES.

FOREST COUNTY, WI  
CORTNEY BRITTEN CLEEREMAN  
REGISTER OF DEEDS  
RECEIVED FOR RECORD

APR 27 2018

Time: 10:00 A. M.  
Vol.: Corner Restoration  
Page Number: 2-21



- SET 3/4"X 30" IRON REBAR AT ALL TIE LOCATIONS
- BEARINGS REFERENCED TO MAGNETIC
- T - WHITE VINYL POST SET
- TREES SHOWN HAVE BEARING TREE SIGNS NAILED TO FACE


LCCS: N 427159.97  
E 705029.43  
FCCS: N 500554.06  
E 856232.16

CHARLEY G. BRINKMEIER

(type or print name) CERTIFY THAT THE CORNER LOCATION SHOWN ON THIS RECORD WAS DETERMINED BY ME OR UNDER MY DIRECTION AND CONTROL AND THAT THIS U.S. PUBLIC LAND SURVEY MONUMENT RECORD IS CORRECT AND COMPLETE TO THE BEST OF MY KNOWLEDGE AND BELIEF.

SIGNATURE: Charley G. Brinkmeier

DATE: 1-17-17



INDEX NO.

43413350000

# CERTIFIED LAND CORNER RESTORATION

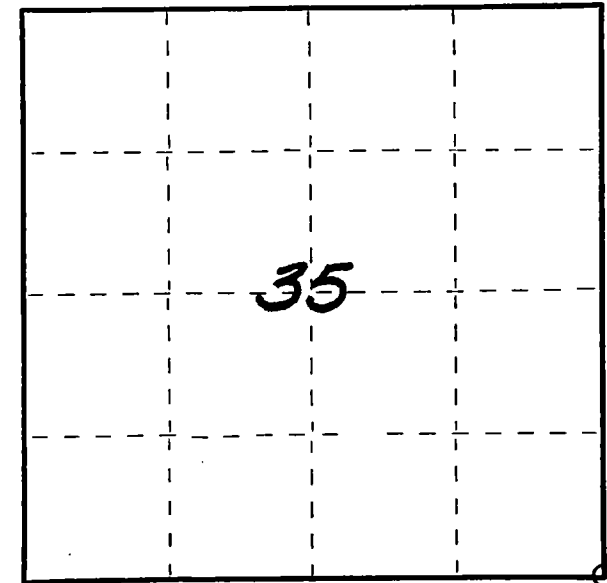
Index No.

221

State of Wisconsin }  
County of Forest } ss.

I, Stuart L. Foltz, do hereby  
certify that on the 11th day  
of May, 1977, I found  
evidence of the Southeast Section  
corner of Section 35  
Township 35, North, Range  
12 East, Fourth Principal Meridian,  
as described hereon; and that from this evidence  
I established a new monument and accessories  
as described hereon to perpetuate the original  
location of this corner.

Resident witnesses:



○ = Corner monument restored.

History of original corner establishment:

Date of original survey: September, 1857  
Original monument: Wood post  
Original bearing trees: 18" Aspen N66°E 22 lks. (14.52')  
10" Hemlock N46°W 37 lks. (24.42')  
10" Hemlock S57°W 30 lks. (19.80')  
10" Sugar S55°E 3 lks. (1.98')

Description of corner evidence found:

3" Maple post found on North edge of recently cut area; the stump of the tree from which this post was cut is nearby, and it is obvious that the post was set not more than 1-2 years previously. Post is almost exactly halfway between the S1/4 of Section 36 and the S1/4 of Section 35, but falls 8.99' South of a straight line between those two one-quarter corners. Pieces of flagging tape hang here and there in the area. Checked for remains of any of the four original bearing trees from this post. Found nothing.

Description of monument and accessories I established to perpetuate the original location of this corner. Searched the area thoroughly for stumps of original bearing trees; found nothing. Small maple post found is obviously an attempt at a proportioned corner. Established correct corner location by single proportionate measure. Set Forest County monument (2" aluminum pipe with cast aluminum cap). 3" Maple post found bears S0°28'W, 8.99'.

New bearing trees: P.K. nail with disc in 7" Maple N34°E 7.6'  
P.K. nail with disc in 8" Oak S9°E 22.6'  
P.K. nail with disc in 8" Maple S49°W 29.8'


Dated at Minocqua, Wis., this 30th day of June

Signature Stuart L. Foltz Title Registered Land Surveyor Registration No. S-1170  
(County Surveyor, Registered Land Surveyor, or other duly authorized official)

Office of Register of Deeds, County of Forest, I hereby certify that the within  
instrument was filed in this office for record on the 6th day of July, 1977  
at 9:30 o'clock A. M.

Eugene Stagny  
(Register of Deeds)

By \_\_\_\_\_ Deputy



DOCUMENT NUMBER  
111809

FORM 985 M. C. MILLER CO., MILWAUKEE

4351235000

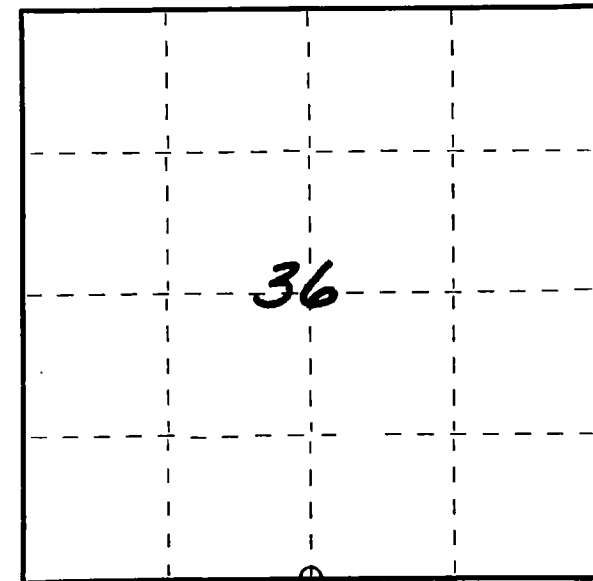
# CERTIFIED LAND CORNER RESTORATION

Index No. **723**

State of Wisconsin }  
County of Forest } ss.

I, Stuart L. Foltz, do hereby  
certify that on the 1st day  
of February, 19 77, I found  
evidence of the South one-quarter  
corner of Section 36  
Township 35, North, Range  
12 East, Fourth Principal Meridian,  
as described hereon; and that from this evidence  
I established a new monument and accessories  
as described hereon to perpetuate the original  
location of this corner.

Resident witnesses:



○ = Corner monument restored.

History of original corner establishment:

Date of original survey: September, 1857  
Original monument: Wood post  
Original bearing trees: 12" Cedar N39°E 10 lks. (6.6')  
12" Tamarac S52°W 5 lks. (3.3')

Description of corner evidence found:

**iron pipe**  
Found 1-3/4" **A** and wood post, with stump of original Cedar bearing tree marked  
"OBT" bearing N45°E, 6.7'.

Bearing trees found:

8" Cedar N85°W 43.2'  
7" Cedar N22°E 44.4'

Description of monument and accessories I established to perpetuate the original location of this corner:

Set Forest County aluminum monument  
(2" aluminum pipe with cast aluminum cap)

New bearing tree:

P.K. Nail with disc in 6" Cedar S86°W 11.9'



Dated at Minocqua, Wis., this 30th day of June, 19 77.

Signature Stuart L. Foltz Title Registered Land Surveyor Registration No. S-1170  
(County Surveyor, Registered Land Surveyor, or other duly authorized official)

Office of Register of Deeds, County of Forest, I hereby certify that the within  
instrument was filed in this office for record on the 6th day of July, 19 77  
at 9:30 o'clock A. M.

Eugene Stutzman  
(Register of Deeds)

By \_\_\_\_\_ Deputy

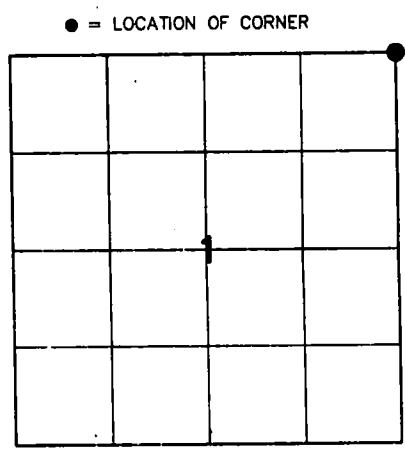
DOCUMENT NUMBER  
**111807**

U.S. PUBLIC LAND SURVEY MONUMENT RECORD

HISTORY OF ORIGINAL CORNER ESTABLISHMENT AND SUBSEQUENT RESTORATION AND DESCRIPTION OF ANY RECORD, MONUMENT OCCUPATIONAL, TESTIMONIAL OR OTHER EVIDENCE CONSIDERED:

THE ORIGINAL CORNER WAS SET BY ALFRED MILLARD WITH THE ORIGINAL BEARING TREES OF:  
12" YEL BIRCH - N70°W 11 LINKS  
14" WHITE PINE - S62°W 15 LINKS  
10" YEL BIRCH - S71°E 23 LINKS  
11" YEL BIRCH - N28°E 53 LINKS  
1983 - MILO STEFAN FOUND THE CORNER MARKED WITH A 4" LANGLADE CO MONUMENT.

I FOUND THE 4" LANGLADE COUNTY MONUMENT AND MANY OF STEFANS BEARING TREES. I SET 3/4" X 30" REBAR FOR NEW TIES.

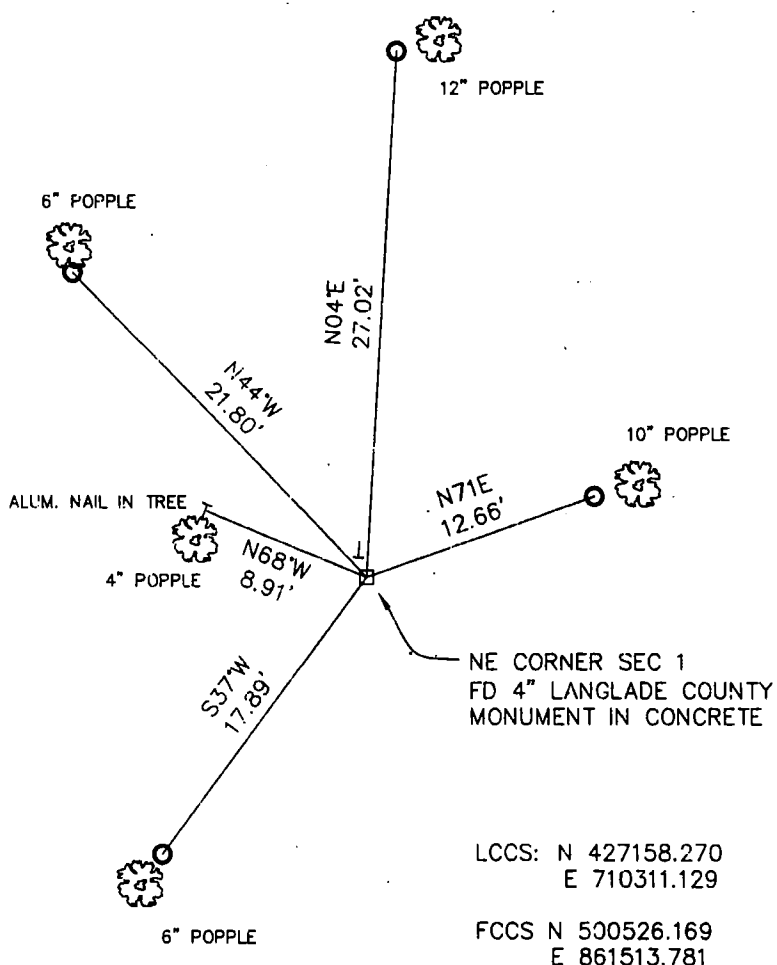


SECTION 1  
TOWNSHIP 33 NORTH, RANGE 13 EAST  
TOWN OF LANGLADE  
LANGLADE COUNTY, WISCONSIN

CORNER WAS: (CHECK ALL THAT APPLY)

- ☐ RESTORED THROUGH ACCEPTANCE OF AN OBLITERATED EVIDENCE LOCATION
- ☒ RESTORED THROUGH ACCEPTANCE OF A FOUND PERPETUATED LOCATION
- ☐ CONSIDERED A LOST CORNER AND REESTABLISHED THROUGH LOST CORNER PROPORTIONATE METHODS (INCLUDE A PLAN VIEW DRAWING SHOWING DISTANCES AND DIRECTIONS TO OTHER PUBLIC LAND SURVEY CORNERS USED FOR PROPORTIONING AND DETERMINING THE CORNER LOCATION)
- ☐ RESTORED OR REESTABLISHED IN A LOCATION THAT DIFFERS FROM A PREVIOUS RESTORATION OR RE-ESTABLISHMENT (INCLUDE A PLAN VIEW DRAWING AND INDICATE WHAT WAS SET AND/OR FOUND)
- ☐ CHECK IF THERE IS ADDITIONAL INFORMATION ON BACK

DESCRIBE THE MONUMENT AND ACCESSORIES USED TO PERPETUATE THE LOCATION OF THE CORNER. (INCLUDE A PLAN VIEW DRAWING AND INDICATE WHAT WAS SET AND/OR FOUND) ALSO INCLUDE FOUR TIES TO THE SECTION CORNER AND DESCRIPTION OF THE TIES.



- SET 3/4" X 30" IRON REBAR AT ALL TIE LOCATIONS
- BEARINGS REFERENCED TO MAGNETIC
- T - WHITE VINYL POST SET
- TREES SHOWN HAVE BEARING TREE SIGNS NAILED TO FACE

FOREST COUNTY, WI  
CORTNEY BRITTEN CLEEREMAN  
REGISTER OF DEEDS  
RECEIVED FOR RECORD

APR 27 2018


Time: 10:00 A.M.  
Vol.: Corner Restoration  
Page Number: 2-25

LCCS: N 427158.270  
E 710311.129  
FCCS N 500526.169  
E 861513.781

CHARLEY G. BRINKMEIER

(type or print name) CERTIFY THAT THE CORNER LOCATION SHOWN ON THIS RECORD WAS DETERMINED BY ME OR UNDER MY DIRECTION AND CONTROL AND THAT THIS U.S. PUBLIC LAND SURVEY MONUMENT RECORD IS CORRECT AND COMPLETE TO THE BEST OF MY KNOWLEDGE AND BELIEF.

1-17-17  
DATE



INDEX NO.

43413360000

CERTIFIED LAND CORNER RESTORATION

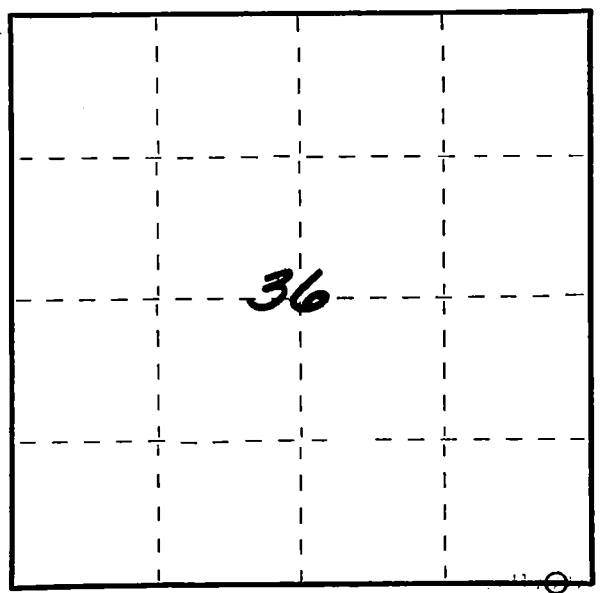
Index No. **225**

State of Wisconsin }  
County of Forest } ss.

I Stuart L. Foltz, do hereby  
certify that on the 18th day  
of January, 19 77, I found  
evidence of the Meander  
corner of South line, Section 36  
Township 35, North, Range  
12 East, Fourth Principal Meridian,  
as described hereon; and that from this evidence  
I established a new monument and accessories  
as described hereon to perpetuate the original  
location of this corner.

Resident witnesses:  
\_\_\_\_\_  
\_\_\_\_\_  
\_\_\_\_\_

FORM 985 N. C. MILLER CO., MILWAUKEE



○ = Corner monument restored.

History of original corner establishment:

Date of original survey: September, 1857  
Original monument: Wood post  
Original bearing trees: 18" White Pine S66°W 40 lks. (26.40')  
12" Maple N68°W 57 lks. (37.62')

Description of corner evidence found:


2" Iron pipe found in place  
Scribed 12" Maple N6°W 20.3'  
Distance west to S1/4 Section 36 measured electronically is 2296.35', which  
compares very well with original measurement of 34.75 chains (2293.50').

Description of monument and accessories I established to perpetuate the original location of this corner:

Set Forest County aluminum monument  
(2" aluminum pipe with cast aluminum cap)

New bearing trees:

P.K. Nail with disc in 7" Maple, S44°E, 12.07'  
P.K. Nail with disc in 6" Maple, N65°E, 19.14'



Dated at Minocqua Wis., this 30th day of June, 19 77

Signature Stuart L. Foltz Title Registered Land Surveyor Registration No. S-1170  
(County Surveyor, Registered Land Surveyor, or other duly authorized official)

Office of Register of Deeds, County of Forest, I hereby certify that the within  
instrument was filed in this office for record on the 6th day of July, 19 77  
at 9:30 o'clock A. M.

Eugene Stutzman  
(Register of Deeds)  
By \_\_\_\_\_ Deputy

DOCUMENT NUMBER  
**111806**

43512360003