

Document Number
175892

REGISTER'S OFFICE
Forest County, Wis.

Received for record this 18th day
of June A.D., 2002 at
4:00 o'clock A M. and recorded
in Vol. Corner Restoration
page A-7

Kay Swanson, Deputy
Register of Deeds

U.S. PUBLIC LAND SURVEY MONUMENT RECORD

(As Required by WI Adm. Code)

History of original corner establishment and subsequent restorations and descriptions of any record, monument, occupational, testimonial or other evidence considered:

1858 - Alfred Millard, set original corner post and made the following B.T.'s:

Lynn, 10°, N 13° E, 30 lks., 19.30 feet.
Sugar, 10°, S 68° W, 21 lks., 13.86 feet.

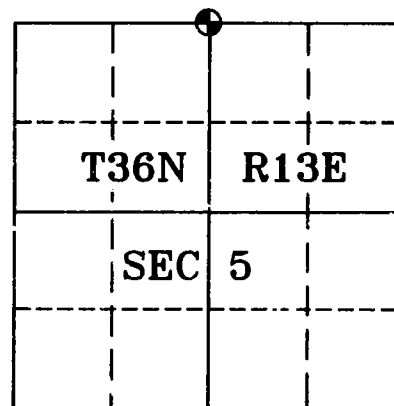

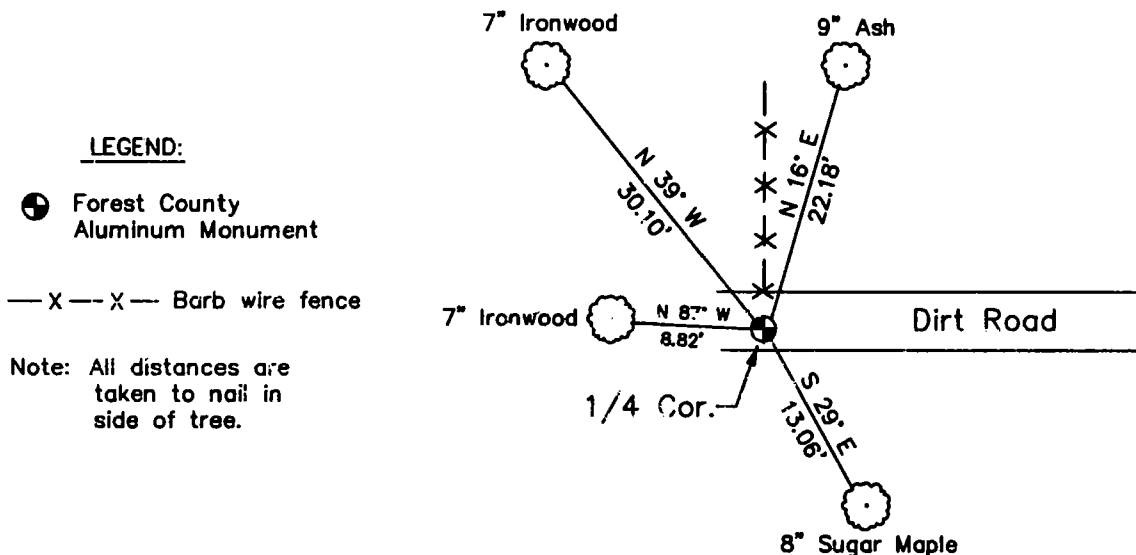
2002 - I found no evidence of the original corner post or accessories.

I found a 2" diameter by 36" long Iron Pipe in E-W dirt road & along an old fence line running North. I accepted the iron pipe as the best available evidence of the corner position. I Replaced the existing iron pipe with a 2 1/2" diameter Forest County Aluminum Monument stamped for the 1/4 corner.

Corner was: (Check All That Apply)

- ☐ Restored through acceptance of an obliterated evidence location.
- ☒ Restored through acceptance of a found perpetuated location.
- ☐ Considered a lost corner and reestablished through lost corner proportionate methods (include a plan view drawing showing distances and directions to other Public Land Survey Corners used for proportioning and determining the corner location).
- ☐ Restored or reestablished in a location that differs from a previous restoration or reestablishment (include a plan view drawing and indicate what was set and/or found).

Describe the monument and accessories used to perpetuate the location of this corner (include a plan view drawing and indicate what was set and/or found).



I, Michael A. Tremi, RLS
(type or print name) certify that the corner location shown on
this record was determined by me or under my direction and
control and that this U.S. Public Land Survey Monument Record
is correct and complete to the best of my knowledge and belief.

Michael A. Tremi 6/11/02
Signature Date

The North Quarter corner of
Section 5 T. 36 N., R. 13 E.
Forest County, WI

Index No. A-7

4371332 0020

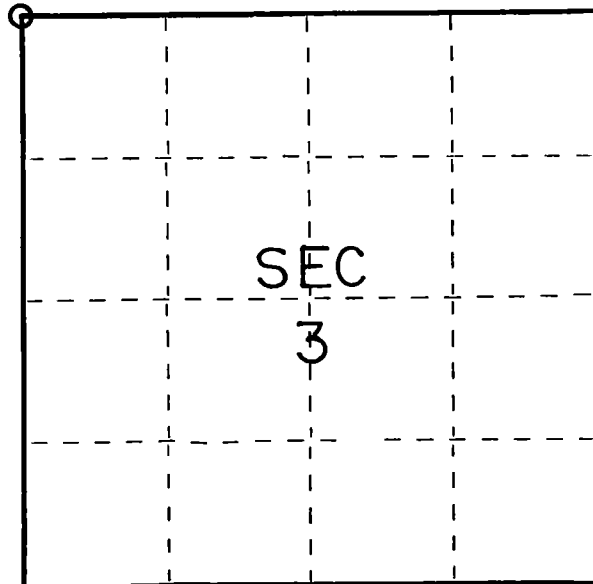
CERTIFIED LAND CORNER RESTORATION

Index No. **A 13**

State of Wisconsin }
County of Forest } ss.

I Thomas Arnott, do hereby
certify that on the 30th day
of April, 1976, I found
evidence of the section
corner of sections 3, 4, 33 & 34
Township 36 & 37, North, Range
13 E, Fourth Principal Meridian,
as described hereon; and that from this evidence
I established a new monument and accessories
as described hereon to perpetuate the original
location of this corner.

Resident witnesses:



○ = Corner monument restored.

History of original corner establishment:

Y. Birch	16	N55W	6 Lks.
Hemlock	10	N21E	37 Lks.
y. Birch	18	S30E	52 Lks.
Y. Birch	18	S20W	46 Lks.

Description of corner evidence found:


Found Walker Monument 33 feet south

Description of monument and accessories I established to perpetuate the original location of this corner.

Set 1 1/2" well point in Road

Ties:

Maple	8	N27E	50.57 feet
Maple	14	S62W	64.31 feet
Walker Mon.		south	33.00 feet



Dated at Crandon, Wis., this 14th day of May, 1976.

Signature Thomas R. Arnott Title Surveyor Registration No. S-887
(County Surveyor, Registered Land Surveyor, or other duly authorized official)

Office of Register of Deeds, County of Forest, I hereby certify that the within
instrument was filed in this office for record on the 14th day of May, 1976
at 3 o'clock P. M.

Eugene Staszny Document No. 109212
(Register of Deeds)

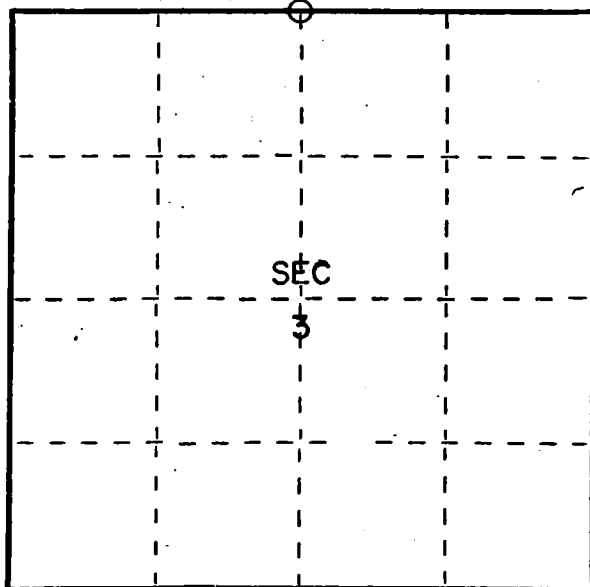
By _____ Deputy

State of Wisconsin }
County of Forest } ss.

I Thomas R. Arnott, do hereby
certify that on the 17th day
of October, 1975, I found
evidence of the 1/4
corner of sections 3 & 34
Township 36-37, North, Range
13E, Fourth Principal Meridian,
as described hereon; and that from this evidence
I established a new monument and accessories
as described hereon to perpetuate the original
location of this corner.

Resident witnesses:

Herbert Wagoner



○ = Corner monument restored.

CERTIFIED LAND CORNER RESTORATION

Index No. **A 15**

History of original corner establishment:

Tamarac	14	S68W	26 Lks.
Tamarac	14	N75E	7 Lks.

Description of corner evidence found:


2" iron pipe 5' long with brass cap set by C.E. Walker in 1938
2 wood points found

Description of monument and accessories I established to perpetuate the original location of this corner.

Left monument set by Walker

Ties:

Cedar	14"	N28W	14.65 feet
Cedar stump	8"	N60E	9.70 feet (BT found)
Cedar	10"	S57W	14.40 feet (BT found)



Dated at Crandon, Wis., this 28th day of October, 1975

Signature Thomas R. Arnott Title Land Surveyor Registration No. S-887
(County Surveyor, Registered Land Surveyor, or other duly authorized official)

Office of Register of Deeds, County of Forest, I hereby certify that the within
instrument was filed in this office for record on the 28th day of October, 1975
at 11 o'clock A. M.

Eugene Staszny
(Register of Deeds)

Document Number **108073**

By _____ Deputy

4371334 0020

CERTIFIED LAND CORNER RESTORATION

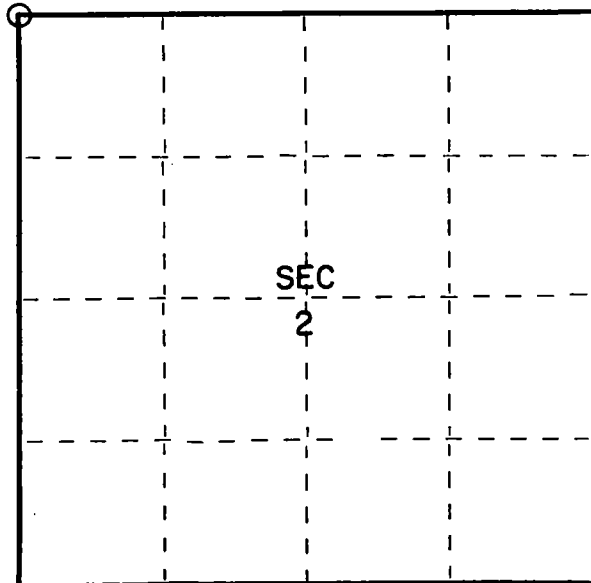
Index No. **A 17**

State of Wisconsin }
County of Forest } ss.

I Thomas R. Arnott, do hereby certify that on the 20th day of October, 1975, I found evidence of the section corner of Sections 2, 3, 34 & 35 Township 36-37, North, Range 13 E., Fourth Principal Meridian, as described hereon; and that from this evidence I established a new monument and accessories as described hereon to perpetuate the original location of this corner.

Resident witnesses:

Herbert Wagoner



○ = Corner monument restored.

History of original corner establishment:

Original subdivision by James L. Nowlin June 2 - June 12th 1865

Lynn	12	N68W	4 Lks.
Sugar	8	N9E	35 Lks.
Sugar	14	S11E	20 Lks.
Lynn	16	S80W	33 Lks.

Description of corner evidence found:


2" iron pipe 53 long with brass cap set by C.E. Walker in 1938

Description of monument and accessories I established to perpetuate the original location of this corner.

Left monument set by Walker

Ties:

Maple	4"	N8E	17.20 feet
Maple	1 1/4"	S48E	6.30 feet
Maple	8"	S56W	7.80 feet



Dated at Crandon, Wis., this 23rd day of October, 1975

Signature Thomas R. Arnott Title Land Surveyor Registration No. S-887
(County Surveyor, Registered Land Surveyor, or other duly authorized official)

Office of Register of Deeds, County of Forest, I hereby certify that the within instrument was filed in this office for record on the 27th day of October, 1975 at 8:30 o'clock A. M.

Eugene Stagny
(Register of Deeds)

By _____ Deputy

DOCUMENT NUMBER

108044

FORM 985 H. C. MILLER CO., MILWAUKEE

437133A0000

CERTIFIED LAND CORNER RESTORATION

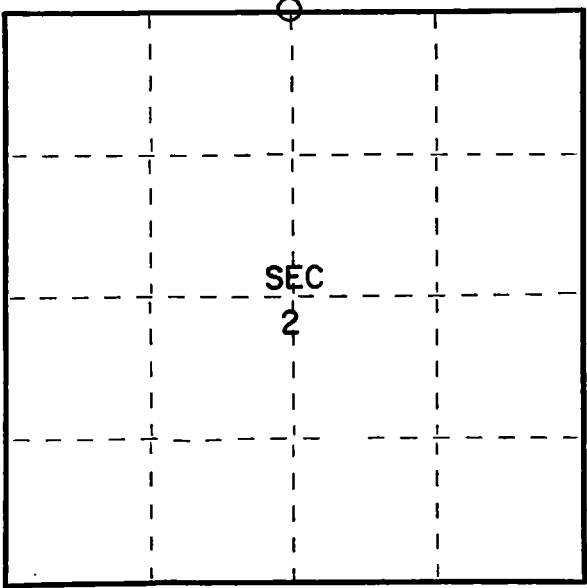
Index No. **A 19**

State of Wisconsin }
County of Forest } ss.

I Thomas R. Arnott, do hereby
certify that on the 20th day
of October, 1975, I found
evidence of the 1/4
corner of sections 2 & 35
Township 36-37, North, Range
13 E., Fourth Principal Meridian,
as described hereon; and that from this evidence
I established a new monument and accessories
as described hereon to perpetuate the original
location of this corner.

Resident witnesses:

Herbert Wagoner



○ = Corner monument restored.

History of original corner establishment:

Lynn	12	N73W	10 Lks.
Lynn	20	S74E	30 Lks.

Description of corner evidence found:

2" iron pipe 5' long with brass cap set by C.E. Walker in 1938

Description of monument and accessories I established to perpetuate the original location of this corner.

Left monument set by Wlker

Ties:

Maple	8"	N38W	3.60 feet
Maple	10"	S70E	23.25 feet



Dated at Grandon, Wis., this 23rd day of October, 1975.

Signature Thomas R. Arnott Title Land Surveyor Registration No S-887
(County Surveyor, Registered Land Surveyor, or other duly authorized official)

Office of Register of Deeds, County of Forest, I hereby certify that the within
instrument was filed in this office for record on the 27th day of October, 1975
at 8:30 o'clock A. M.

Eugene Stetson
(Register of Deeds)
By _____ Deputy

Document Number **108045**

FORM 985 M. C. MILLER CO., MILWAUKEE

43713350020

CERTIFIED LAND CORNER RESTORATION

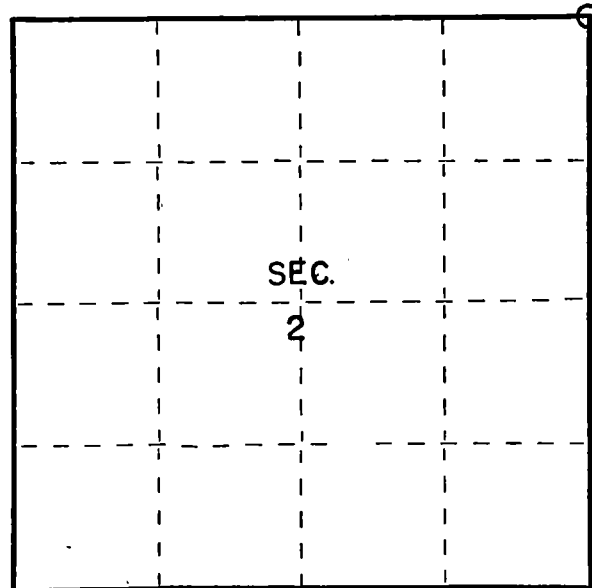
Index No. **A 21**

State of Wisconsin }
County of Forest } ss.

I Thomas R. Arnott, do hereby
certify that on the 17th day
of October, 19 75, I found
evidence of the section
corner of sections 1, 2, 35 & 36
Township 36-37, North, Range
13 E, Fourth Principal Meridian,
as described hereon; and that from this evidence
I established a new monument and accessories
as described hereon to perpetuate the original
location of this corner.

Resident witnesses:

Herbert Wagoner



○ = Corner monument restored.

History of original corner establishment:

Elm	12	N24W	28	Lks.
Elm	15	N44E	54	Lks.
Y. Birch	12	S55E	45	Lks.
Y. Birch	22	S20W	7	Lks.

Description of corner evidence found:

**2" iron pipe 5' long set by C.E. Walker in 1938 with brass cap
Offset 25 feet west of corner**

Description of monument and accessories I established to perpetuate the original location of this corner.

Left monument set by Walker
Set 1 1/4" iron pipe at corner to ground level
Ties:
Walker Mon. West 25 feet
guy pole (3613-2E1) S29W 37.65 feet
power pole (3613-1W1) S38E 41.85 feet



Dated at Crandon Wis., this 23rd day of October, 1975

Signature Thomas R. Arnott Title Land Surveyor Registration No. S-887
(County Surveyor, Registered Land Surveyor, or other duly authorized official)

Office of Register of Deeds, County of Forest, I hereby certify that the within
instrument was filed in this office for record on the 27th day of October, 1975
at 8:30 o'clock A. M.

Eugene Stagny
(Register of Deeds)
By _____ Deputy

Document Number **108046**

4371335000

CERTIFIED LAND CORNER RESTORATION

Index No. **A 23**

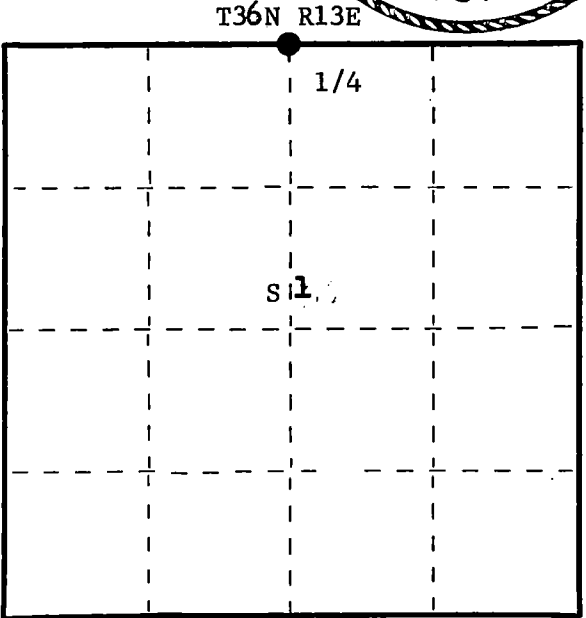
State of Wisconsin } ss.
County of Forest

I Philip T. Hansen, do hereby
certify that on the 31st day
of December, 1975, I found
evidence of the Quarter
corner of Section 1 and 36
Township 36 & 37, North, Range
13 East, Fourth Principal Meridian,
as described hereon; and that from this evidence
I established a new monument and accessories
as described hereon to perpetuate the original
location of this corner.

Resident witnesses:

Glen Barker

Jim Claflin



○ = Corner monument restored.

History of original corner establishment: Original corner established by A. Curtiss, Deputy Surveyor,
in 1857 from which yellow birch 22" bears S70°W, 40 links, hemlock 12" bears N29°E, 36 links.

Corner recovered by C.E. Walker, County Surveyor, in 1938. Set 2-1/2" iron pipe with
brass cap projecting 2 feet above ground. No record of BT's.

Description of corner evidence found: Recovered Walker's iron pipe with brass cap stamped -
Pipe projects about two feet above ground.

No evidence of OBT's visible.

Forest Co. Forest Crop
Survey
T³⁷₃₆ N R13E
1/4 Cor. ³⁶/₁
C.E. Walker
10-5-38

Description of monument and accessories I established to perpetuate the original location of this corner.
As monument was recovered in perfect condition, it was left as found.

NBT's - White spruce 10" N26°E 83.3 links scribed 1/4 BT
White spruce 11" S33°W 97 links scribed 1/4 BT

Monument and BT's were painted blue.

Dated at Argonne, Wis., this 9th day of January, 1976.

Signature *Philip T. Hansen* Title Registered Land Surveyor Registration No. S-498
(County Surveyor, Registered Land Surveyor, or other duly authorized official)

Office of Register of Deeds, County of Forest, I hereby certify that the within
instrument was filed in this office for record on the 4th day of February, 1976
at 4:00 o'clock P.M.

Eugene Staszny
(Register of Deeds)

By Deputy

DOCUMENT NUMBER 108693

FORM 985 H. C. MILLER CO., MILWAUKEE

43713360020

Document Number

175890

REGISTER'S OFFICE
Forest County, Wis.
Received for record this 16th day
of June A.D., 2002 at
4:00 o'clock P.M. and recorded
in Vol. Corner Restoration
page C-5
Kay Swanson, Deputy
Register of Deeds

U.S. PUBLIC LAND SURVEY MONUMENT RECORD

(As Required by WI Adm. Code)

History of original corner establishment and subsequent restorations and descriptions of any record, monument, occupational, testimonial or other evidence considered:

1865 - James L. Nowlin, set original corner post and made the following B.T.'s:

Tamarack, 4", S 87° E, 15 lks., 9.90 feet.
Spruce, 5", N 10° W, 50 lks., 33.00 feet.

1988 - William Kelly set a 1" X 30" Iron Pipe for the W 1/4 of Sec. 5.
He describes the corner est. by occupation on his Certified Survey
Map recorded in Volume 4, Page 50.

2002 - I found no evidence of the original corner post or accessories.
I found William Kelly's 1" diameter by 30" long Iron Pipe at old swamp
road intersection (PI of old Hwy. 32). I accepted the iron pipe as the best
available evidence of the corner position. Replaced existing iron pipe
with a 2 1/2" diameter Forest County Aluminum Monument stamped for
the 1/4 corner.

Corner was: (Check All That Apply)

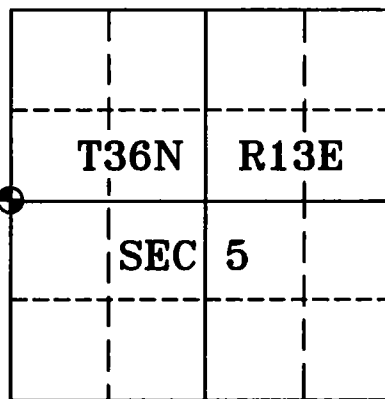

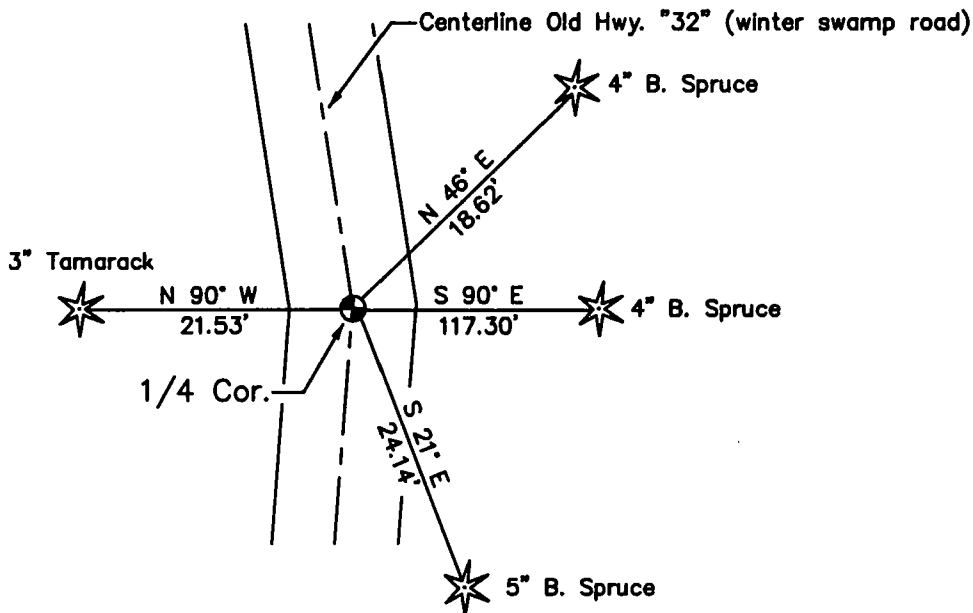
- ☒ Restored through acceptance of an obliterated evidence location.
☒ Restored through acceptance of a found perpetuated location.
☐ Considered a lost corner and reestablished through lost corner proportionate methods (include a plan view drawing showing distances and directions to other Public Land Survey Corners used for proportioning and determining the corner location).
☐ Restored or reestablished in a location that differs from a previous restoration or reestablishment (include a plan view drawing and indicate what was set and/or found).

Describe the monument and accessories used to perpetuate the location of this corner (include a plan view drawing and indicate what was set and/or found).

LEGEND:

⊕ Forest County
Aluminum Monument

Note: All distances are
taken to nail in
side of tree.



I, Michael A. Trembl, RLS
(type or print name) certify that the corner location shown on
this record was determined by me or under my direction and
control and that this U.S. Public Land Survey Monument Record
is correct and complete to the best of my knowledge and belief.

Michael A. Trembl 6/11/02
Signature Date

The West Quarter corner of
Section 5 T. 36 N., R. 13 E.
Forest County, WI

Index No. C-5

43613062000

CERTIFIED LAND CORNER RESTORATION

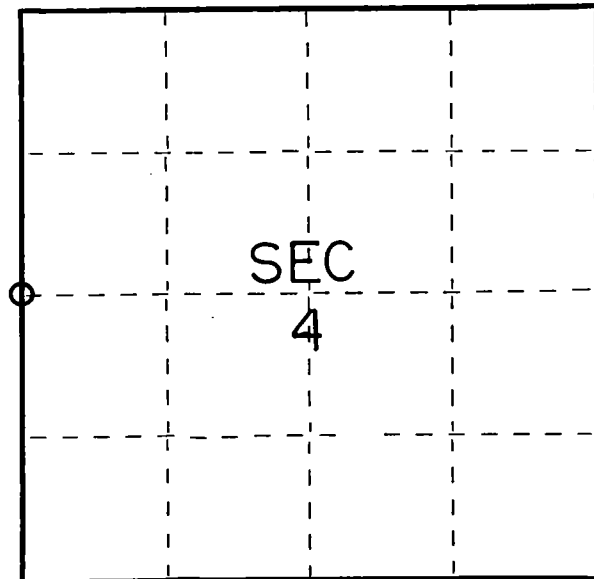
Index No. **C 9**

State of Wisconsin }
County of Forest } ss.

I, Thomas Arnott, do hereby
certify that on the 30th day
of April, 1976, I found
evidence of the 1/4
corner of sections 4 & 5
Township 36, North, Range
13 E, Fourth Principal Meridian,
as described hereon; and that from this evidence
I established a new monument and accessories
as described hereon to perpetuate the original
location of this corner.

Resident witnesses:

.....
.....
.....



○ = Corner monument restored.

History of original corner establishment:

Original subdivision by James Nowlin 2 June - 12 June, 1865

Elm 20 N27E 100 Lks.
Birch 8 N22W 80 Lks.

Description of corner evidence found:

Found 2" iron pipe 6" below road surface



Description of monument and accessories I established to perpetuate the original location of this corner.

Left 2" iron pipe in place

Ties:

Forest County Aluminum Monument	N43W	44.24 feet
Power pole (3613-4W12)	N51E	38.63 feet
guy pole	S84W	108.92 feet

Dated at Crandon, Wis., this 14th day of May, 1976

Signature Thomas R. Arnott Title Surveyor Registration No. S-887
(County Surveyor, Registered Land Surveyor, or other duly authorized official)

Office of Register of Deeds, County of Forest, I hereby certify that the within
instrument was filed in this office for record on the 14th day of May, 1976
at 3 o'clock P.M.

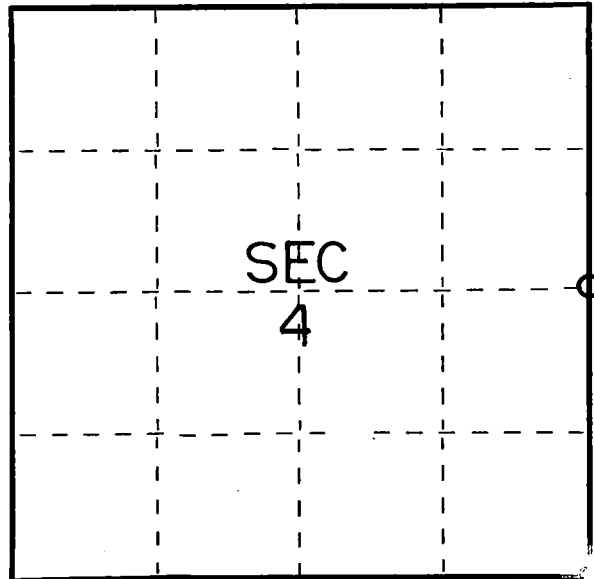
Eugene Staszny Document No. **109213**
(Register of Deeds)

By _____ Deputy

State of Wisconsin }
County of Forest } ss.

I Thomas R. Arnott, do hereby
certify that on the 16 day
of Nov., 1976, I found
evidence of the 1/4
corner of sec. 3 & 4
Township 36, North, Range
13 E, Fourth Principal Meridian,
as described hereon; and that from this evidence
I established a new monument and accessories
as described hereon to perpetuate the original
location of this corner.

Resident witnesses:



○ = Corner monument restored.

CERTIFIED LAND CORNER RESTORATION

Index No. C-13

History of original corner establishment:

Original Survey done by James L. Nowlin June 2 - June 12, 1865.

Lind	20	N31E	12 Lks.
Sugar	8	N28W	14 Lks.

Description of corner evidence found:

2" iron pipe 5' Long with brass cap set by C.E.Walker in 1938.

Description of monument and accessories I established to perpetuate the original location of this corner.

Left monument set by Walker.

Ties:

Maple	10	S35E	20.23 feet
Maple	10	S14W	27.15 feet



Dated at Crandon, Wis., this 26 day of Nov., 1976.

Signature Thomas Arnott Title Surveyor Registration No. S-887
(County Surveyor, Registered Land Surveyor, or other duly authorized official)

Office of Register of Deeds, County of Forest, I hereby certify that the within
instrument was filed in this office for record on the 26 day of Nov., 1976
at 3:30 o'clock P. M.

EUGENE STATEZNY Document Number 110606
(Register of Deeds)

By Eileen Schmitt Deputy

43613042000

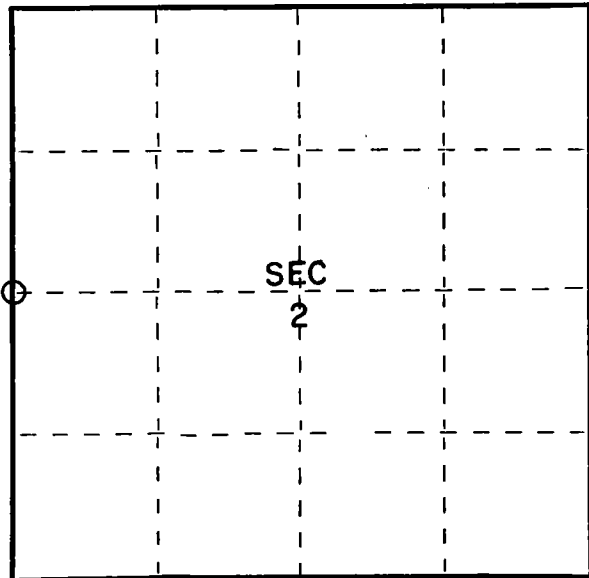
FORM 985 M. C. MILLER CO., MILWAUKEE

State of Wisconsin }
County of Forest } ss.

I Thomas R. Arnott, do hereby
certify that on the 20th day
of October, 1975, I found
evidence of the 1/4
corner of sections 2 & 3
Township 36, North, Range
13 E, Fourth Principal Meridian,
as described hereon; and that from this evidence
I established a new monument and accessories
as described hereon to perpetuate the original
location of this corner.

Resident witnesses:

Herbert Wagoner



○ = Corner monument restored.

CERTIFIED LAND CORNER RESTORATION

Index No. 6 17

History of original corner establishment:

Original subdivision by James L. Nowlin June 2 - June 12th 1865

<u>Hindcock</u>	<u>30</u>	<u>S60W</u>	<u>30</u> Lks
<u>Hemlock</u>	<u>12</u>	<u>N30E</u>	<u>35</u> Lks

Description of corner evidence found:


2" iron pipe found 5' long with brass cap set by C.E. Walker in 1938

Description of monument and accessories I established to perpetuate the original location of this corner.

Left monument set by Walker

Ties:

<u>Ash</u>	<u>8"</u>	<u>N16W</u>	<u>16.90</u> feet
<u>Ash</u>	<u>8"</u>	<u>S75E</u>	<u>17.55</u> feet



Dated at Crandon, Wis., this 23rd day of October, 1975

Signature Thomas R. Arnott Title Land Surveyor Registration No. S-887
(County Surveyor, Registered Land Surveyor, or other duly authorized official)

Office of Register of Deeds, County of Forest, I hereby certify that the within
instrument was filed in this office for record on the 27th day of October, 1975
at 8:30 o'clock A. M.

Eugene Stutzman
(Register of Deeds)

Document Number 108047

By _____ Deputy

43613032000

FOREST COUNTY, WI
CORTNEY BRITTEN CLEEREMAN
REGISTER OF DEEDS
RECEIVED FOR RECORD

Time: 11:45 A.M.
Vol.: Cornier Restoration
Page Number: C-21

(Prepared and as required by S. A-E 7.08 WI Administrative Code)

- ☐ Restored through acceptance of an obliterated evidence location.
- ☒ Restored through acceptance of a found perpetuated location.
- ☐ Determined to be lost and re-established through proportionate methods.
(show bearings and distances to PLSS corners used for proportioning.)
- ☐ Restored/recovered/re-established in a location that differs from a previously established position. (Show difference in plan view below.)
- ☐ Check here if additional information is shown on the reverse side of this form.

1865 - J.L. Nowlin set original 1/4 section post; Hemlock 12", N10°W, 15 links
Hemlock 20", N17°E, 22 links.

1938 - C.E. Walker set 2" x 5' long iron pipe with brass cap.

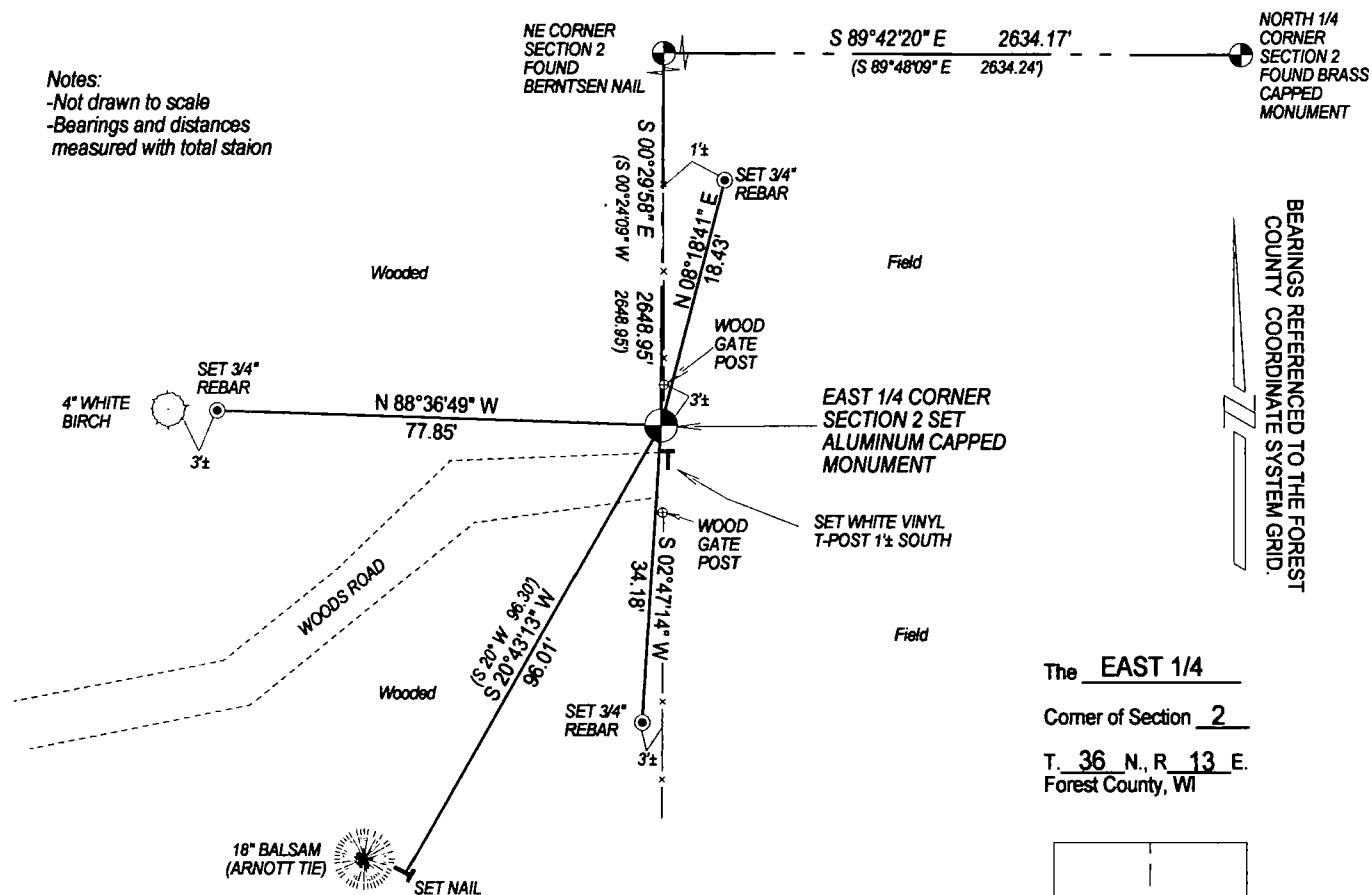
1975 - T. Amott found monument set by Walker, references a new tie; Balsam 8", S20°W, 96.30 feet, and filed a tie sheet.

2019 - I found the bottom portion of the 2" monument set by Walker lying prone. I found the existing tie referenced by Arnott in 1975 in good condition. Using Arnott's tie, and bearings and distances referenced in Certified Survey Map Volume 4 Page 35 located in Section 1, I set an Aluminum Capped Forest County Monument at the Corner location.

Physical description of the monument set:


I set a 2.375" x 30" aluminum capped monument 2" above surface as the corner, and tied it out as follows.


Describe the accessories used to perpetuate the location of the corner. Include a plan view drawing and indicate accessories found/set. Describe measuring point on bearing trees. Show any topographic features that would aid in future recovery of the corner.



The EAST 1/4
Corner of Section 2
T. 36 N., R. 13 E.
Forest County, WI

Timothy J. Rusch
I, _____, certify that the corner location shown on this record was determined by me or under my direction and control and that this U.S. Public Land Survey Monument Record is correct and complete to the best of my knowledge and belief.

 01-14-2019
Signature Date



2

● = Location of corner

INDEX No.

C-21

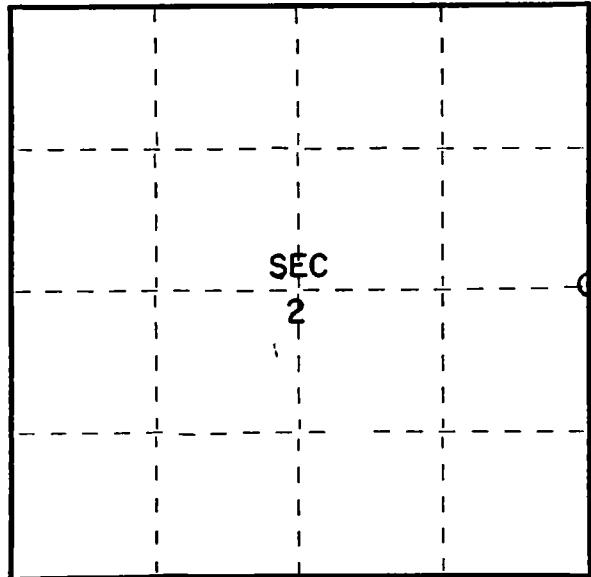
43613022000

State of Wisconsin }
County of Forest } ss.

I Thomas R. Arnett, do hereby
certify that on the 17th day
of October, 19 75, I found
evidence of the 1/4
corner of sections 1 & 2
Township 36, North, Range
13 E, Fourth Principal Meridian,
as described hereon; and that from this evidence
I established a new monument and accessories
as described hereon to perpetuate the original
location of this corner.

Resident witnesses:

Herbert Wagoner



○ = Corner monument restored.

CERTIFIED LAND CORNER RESTORATION

Index No. C-21

History of original corner establishment:

Original subdivision by James L. Nowlin June 2 - June 12th 1865

Hemlock	12	N10W	15 Lks.
Hemlock	20	N17E	22 Lks.

Description of corner evidence found:


2" iron pipe 5' long with brass cap set by C.E. Walker in 1938

Description of monument and accessories I established to perpetuate the original location of this corner.

Left monument set by Walker

Ties:

Balsam 8" S20W 96.30 feet
Nothing else in area to tie to



Dated at Crandon, Wis., this 23rd day of October, 19 75

Signature Thomas R. Arnett Title Land Surveyor Registration No. S-887
(County Surveyor, Registered Land Surveyor, or other duly authorized official)

Office of Register of Deeds, County of Forest, I hereby certify that the within
instrument was filed in this office for record on the 27th day of October, 19 75
at 8:30 o'clock A. M.

Eugene Staszny
(Register of Deeds)
By _____ Deputy

Document Number 108048

43613022000

RECORDERS OFFICE
Forest County, Wis.
Received for record this 24th day
of July A.D., 2015 at
4:15 o'clock P.M. and recorded
in Vol. Corner restoration
page 51
Erika L. Deaton, Deputy
Recorder of Deeds

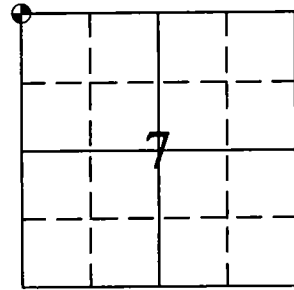
U.S. PUBLIC LAND SURVEY MONUMENTATION RECORD

(AS REQUIRED BY S. A-E 7.08, WI ADM. CODE)

CORNER: NORTHWEST INDEX NUMBER: E-1
SECTION: 7 TOWNSHIP: T36N RANGE: R13E
TOWN/CITY/VILLAGE: TOWN OF LINCOLN
COUNTY: FOREST STATE: WISCONSIN

HISTORY OF ORIGINAL CORNER ESTABLISHMENT AND SUBSEQUENT RESTORATIONS
AND DESCRIPTION OF ANY RECORD, MONUMENT, OCCUPATIONAL, TESTIMONIAL, OR
OTHER EVIDENCE CONSIDERED:

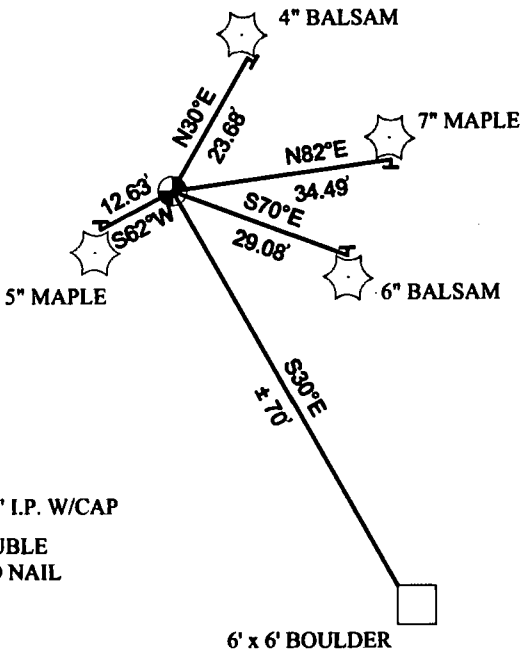
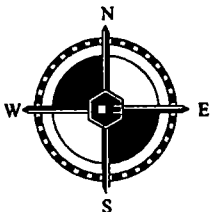
1858: ALFRED MILLARD, SET CORNER POST
12" ASPEN N20°E 23 LINKS
10" FIR N85°W 10 LINKS
10" WHITE BIRCH S5°W 20 LINKS
10" WHITE BIRCH S55°E 23 LINKS



● = CORNER LOCATION

CORNER WAS: (CHECK ALL THAT APPLY)

- ☐ RESTORED THROUGH ACCEPTANCE OF AN OBLITERATED LOCATION
- ☐ RESTORED THROUGH ACCEPTANCE OF A FOUND PERPETUATED LOCATION
- ☐ RESTORED OR REESTABLISHED IN A LOCATION THAT DIFFERS FROM A PREVIOUS RESTORATION OR REESTABLISHMENT (INCLUDE A PLAN VIEW DRAWING AND INDICATE WHAT WAS SET AND/OR FOUND)
- ☒ CONSIDERED A LOST CORNER AND REESTABLISHED THROUGH LOST CORNER PROPORTIONATE METHODS (INCLUDE A PLAN VIEW DRAWING SHOWING DISTANCES AND DIRECTIONS TO OTHER PUBLIC LAND SURVEY CORNERS USED FOR PROPORTIONING AND DETERMINING THE CORNER LOCATION)



LEGEND

- = SET 1.25" I.P. W/CAP
T = SET DOUBLE HEADED NAIL

SCALE: 1" = 30'

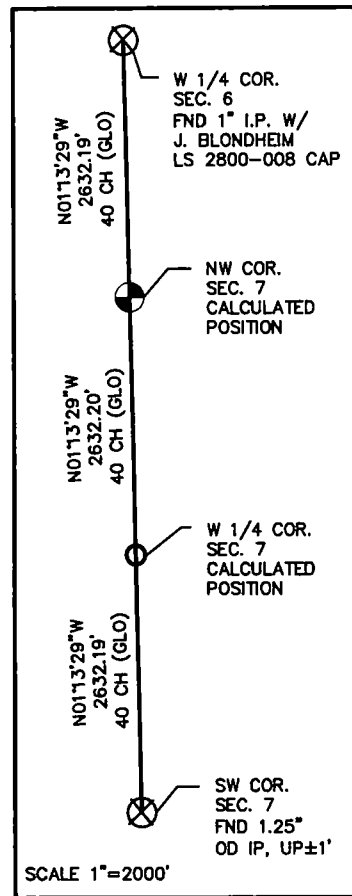
DESCRIBE THE MONUMENT AND ACCESSORIES USED TO PERPETUATE THE LOCATION OF THIS CORNER.
(INCLUDE A PLAN VIEW DRAWING AND INDICATE WHAT WAS SET AND/OR FOUND)

CASEY J. PRIES PLS# S-3065, SET 1.25" x 36" I.P. WITH PLASTIC PRIES PLS-3065 CAP USING SINGLE PROPORTIONATE METHODS. CORNER IS LOCATED 125 FEET NORTH OF SWAMP EDGE.


SET THE FOLLOWING WITNESSES:

4" BALSAM	N30°E	23.68'
7" MAPLE	N82°E	34.49'
6" BALSAM	S70°E	29.08'
6' x 6' BOULDER	S30°E	± 70'
5" MAPLE	S62°W	12.63'

NOTE: ALL WITNESS TREES HAVE CHEST AND STUMP BLAZES WITH DOUBLE HEADED NAIL AT BASE. DISTANCES ARE MEASURED TO DOUBLE HEADED NAIL.



SIGNATURE: Casey Pries DATE: 7-24-15 Index No. E-1



I, CASEY J. PRIES PLS S-3065
CERTIFY THAT THE CORNER LOCATION SHOWN ON THIS ABOVE RECORD
WAS DETERMINED BY ME OR UNDER MY DIRECTION AND CONTROL AND
THAT THIS U.S. PUBLIC LAND SURVEY MONUMENTATION RECORD IS CORRECT
AND COMPLETE TO THE BEST OF MY KNOWLEDGE AND BELIEF.



COLEMAN ENGINEERING COMPANY
635 CIRCLE DRIVE, IRON MOUNTAIN, MI 49801
PHONE: (906) 774-3440 FAX: (906) 774-7776

DRAWN:
MJT

FB 430, PG:71

DATE: 7/24/15

JOB NO.
15127-B

43612010000

FOREST COUNTY OFFICE
Forest County, Wis.
Received for record this 24th day
of July A.D., 2015 at
4:15 o'clock P.M. and recorded
in Vol. Corner Restoration
page E-3
Erika K. Dorton, Deputy
Register of Deeds

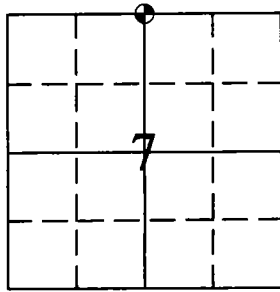
U.S. PUBLIC LAND SURVEY MONUMENTATION RECORD

(AS REQUIRED BY S. A-E 7.08, WI ADM. CODE)

CORNER: NORTH 1/4 INDEX NUMBER: E-3
SECTION: 7 TOWNSHIP: T36N RANGE: R13E
TOWN/CITY/VILLAGE: TOWN OF LINCOLN
COUNTY: FOREST STATE: WISCONSIN

HISTORY OF ORIGINAL CORNER ESTABLISHMENT AND SUBSEQUENT RESTORATIONS
AND DESCRIPTION OF ANY RECORD, MONUMENT, OCCUPATIONAL, TESTIMONIAL, OR
OTHER EVIDENCE CONSIDERED:

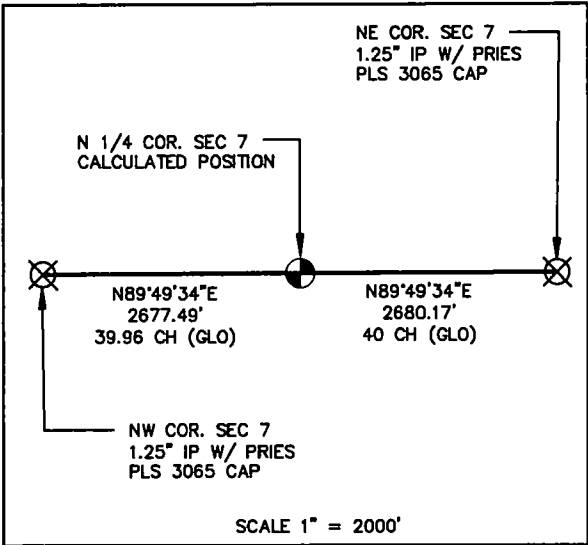
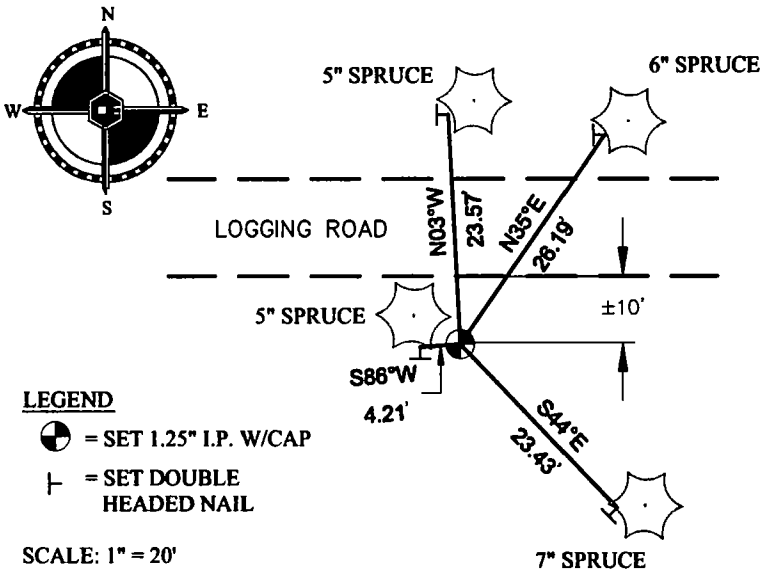
1865: JAMES L. NOWLIN, SET 1/4 SECTION POST
10" BIRCH N20°W 150 LINKS
13" ELM S45°E 300 LINKS



● = CORNER LOCATION

CORNER WAS: (CHECK ALL THAT APPLY)

- ☐ RESTORED THROUGH ACCEPTANCE OF AN OBLITERATED LOCATION
- ☐ RESTORED THROUGH ACCEPTANCE OF A FOUND PERPETUATED LOCATION
- ☐ RESTORED OR REESTABLISHED IN A LOCATION THAT DIFFERS FROM A PREVIOUS RESTORATION OR REESTABLISHMENT (INCLUDE A PLAN VIEW DRAWING AND INDICATE WHAT WAS SET AND/OR FOUND)
- ☒ CONSIDERED A LOST CORNER AND REESTABLISHED THROUGH LOST CORNER PROPORTIONATE METHODS (INCLUDE A PLAN VIEW DRAWING SHOWING DISTANCES AND DIRECTIONS TO OTHER PUBLIC LAND SURVEY CORNERS USED FOR PROPORTIONING AND DETERMINING THE CORNER LOCATION)



DESCRIBE THE MONUMENT AND ACCESSORIES USED TO PERPETUATE THE LOCATION OF THIS CORNER.
(INCLUDE A PLAN VIEW DRAWING AND INDICATE WHAT WAS SET AND/OR FOUND)

CASEY J. PRIES PLS# S-3065, SET 1.25" x 36" I.P. WITH PLASTIC PRIES PLS-3065 CAP USING SINGLE PROPORTIONATE METHODS. CORNER IS LOCATED ± 10 FEET SOUTH OF EAST-WEST LOGGING ROAD.

SET THE FOLLOWING WITNESSES:

6" SPRUCE	N35°E	26.19'
7" SPRUCE	S44°E	23.43'
5" SPRUCE	S86°W	4.21'
5" SPRUCE	N3°W	23.57'

NOTE: ALL WITNESS TREES HAVE CHEST AND STUMP BLAZES WITH DOUBLE HEADED NAIL AT BASE. DISTANCES ARE MEASURED TO DOUBLE HEADED NAIL.



SIGNATURE: Casey Pries DATE: 7-24-15 Index No. E-3

I, CASEY J. PRIES PLS S-3065
CERTIFY THAT THE CORNER LOCATION SHOWN ON THIS ABOVE RECORD
WAS DETERMINED BY ME OR UNDER MY DIRECTION AND CONTROL AND
THAT THIS U.S. PUBLIC LAND SURVEY MONUMENTATION RECORD IS CORRECT
AND COMPLETE TO THE BEST OF MY KNOWLEDGE AND BELIEF.



COLEMAN ENGINEERING COMPANY
635 CIRCLE DRIVE, IRON MOUNTAIN, MI 49801
PHONE: (906) 774-3440 FAX: (906) 774-7776

DRAWN: MJT FB 430, PG:71 DATE: 7/24/15 JOB NO. 15127-B

43613060020

REGISTER'S OFFICE
Forest County, Wis.
Received for record this 24th day
of July A.D., 2015 at
4:15 o'clock P.M. and recorded
in Vol. Corner Restoration
page E-5
Strickland, Deaton, Deputy
Register of Deeds

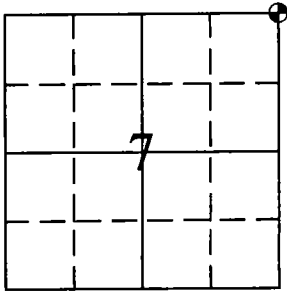
U.S. PUBLIC LAND SURVEY MONUMENTATION RECORD

(AS REQUIRED BY S. A-E 7.08, WI ADM. CODE)

CORNER: NORTHEAST INDEX NUMBER: E-5
SECTION: 7 TOWNSHIP: T36N RANGE: R13E
TOWN/CITY/VILLAGE: TOWN OF LINCOLN
COUNTY: FOREST STATE: WISCONSIN

HISTORY OF ORIGINAL CORNER ESTABLISHMENT AND SUBSEQUENT RESTORATIONS
AND DESCRIPTION OF ANY RECORD, MONUMENT, OCCUPATIONAL, TESTIMONIAL, OR
OTHER EVIDENCE CONSIDERED:

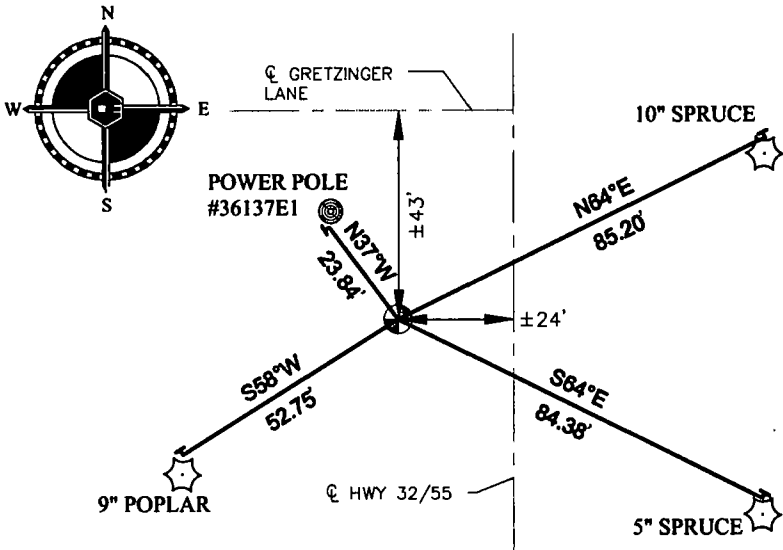
1865: JAMES L. NOWLIN, SET CORNER POST
8" BIRCH S30°E 100 LINKS
12" TAMARACK N29°W NO MEAS. LISTED



⊙ = CORNER LOCATION

CORNER WAS: (CHECK ALL THAT APPLY)

- ☐ RESTORED THROUGH ACCEPTANCE OF AN OBLITERATED LOCATION
- ☐ RESTORED THROUGH ACCEPTANCE OF A FOUND PERPETUATED LOCATION
- ☐ RESTORED OR REESTABLISHED IN A LOCATION THAT DIFFERS FROM A PREVIOUS RESTORATION OR REESTABLISHMENT (INCLUDE A PLAN VIEW DRAWING AND INDICATE WHAT WAS SET AND/OR FOUND)
- ☒ CONSIDERED A LOST CORNER AND REESTABLISHED THROUGH LOST CORNER PROPORTIONATE METHODS (INCLUDE A PLAN VIEW DRAWING SHOWING DISTANCES AND DIRECTIONS TO OTHER PUBLIC LAND SURVEY CORNERS USED FOR PROPORTIONING AND DETERMINING THE CORNER LOCATION)



LEGEND

- ⊙ = SET 1.25" I.P. W/CAP
⌵ = SET DOUBLE HEADED NAIL

SCALE: 1" = 40'

NOTE: SEE DETAIL ON PAGE 2 FOR PROPORTIONING AND METHODS USED TO DETERMINE CORNER LOCATION.

DESCRIBE THE MONUMENT AND ACCESSORIES USED TO PERPETUATE THE LOCATION OF THIS CORNER.
(INCLUDE A PLAN VIEW DRAWING AND INDICATE WHAT WAS SET AND/OR FOUND)

CASEY J. PRIES PLS# S-3065, SET 1.25" x 24" I.P. WITH PLASTIC PRIES PLS-3065 CAP USING DOUBLE PROPORTIONATE METHODS. CORNER IS LOCATED ± 43 FEET SOUTH OF CENTERLINE OF GRETZINGER LANE, AND ALSO ± 24 FEET WEST OF CENTERLINE OF HWY 32/55.

SET THE FOLLOWING WITNESSES:

10" SPRUCE	N64°E	85.20'
5" SPRUCE	S64°E	84.38'
9" POPLAR	S58°W	52.75'
POWER POLE #36137E1	N37°W	23.84'


NOTE: ALL WITNESS TREES HAVE CHEST AND STUMP BLAZES WITH DOUBLE HEADED NAIL AT BASE. DISTANCES ARE MEASURED TO DOUBLE HEADED NAIL.

SIGNATURE: Casey J. Pries

DATE: 7-24-15

Index No. E-5

Page 1 of 2



I, CASEY J. PRIES PLS S-3065
CERTIFY THAT THE CORNER LOCATION SHOWN ON THIS ABOVE RECORD
WAS DETERMINED BY ME OR UNDER MY DIRECTION AND CONTROL AND
THAT THIS U.S. PUBLIC LAND SURVEY MONUMENT RECORD IS CORRECT
AND COMPLETE TO THE BEST OF MY KNOWLEDGE AND BELIEF.



COLEMAN ENGINEERING COMPANY
635 CIRCLE DRIVE, IRON MOUNTAIN, MI 49801
PHONE: (906) 774-3440 FAX: (906) 774-7776

DRAWN:
MJT

FB 430, PG:72

DATE: 7/24/15

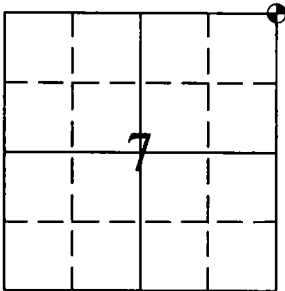
JOB NO.
15127-B

43613060000

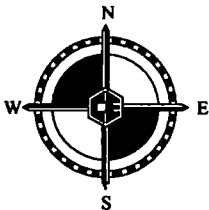
U.S. PUBLIC LAND SURVEY MONUMENTATION RECORD

(AS REQUIRED BY S. A-E 7.08, WI ADM. CODE)

CORNER: NORTHEAST INDEX NUMBER: E-5
SECTION: 7 TOWNSHIP: T36N RANGE: R13E
TOWN/CITY/VILLAGE: TOWN OF LINCOLN
COUNTY: FOREST STATE: WISCONSIN

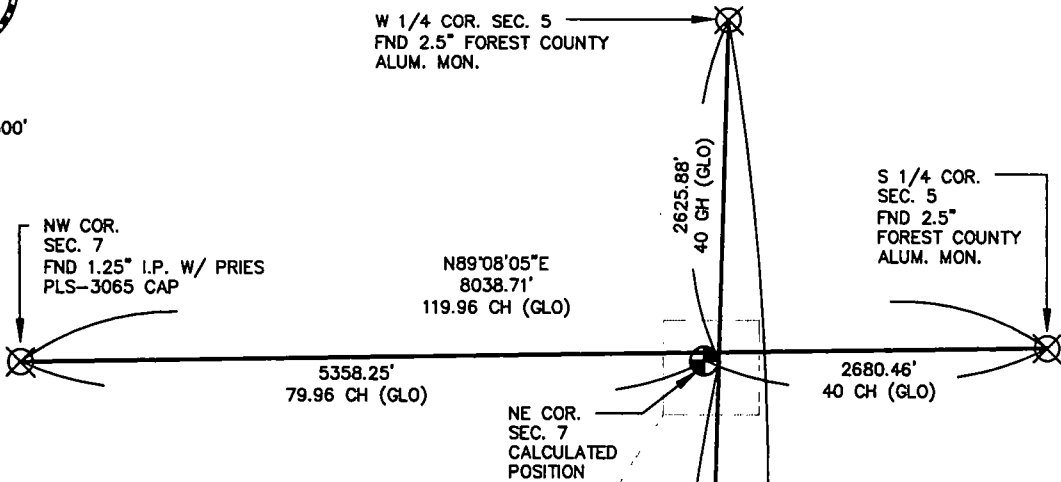


⊕ = CORNER LOCATION



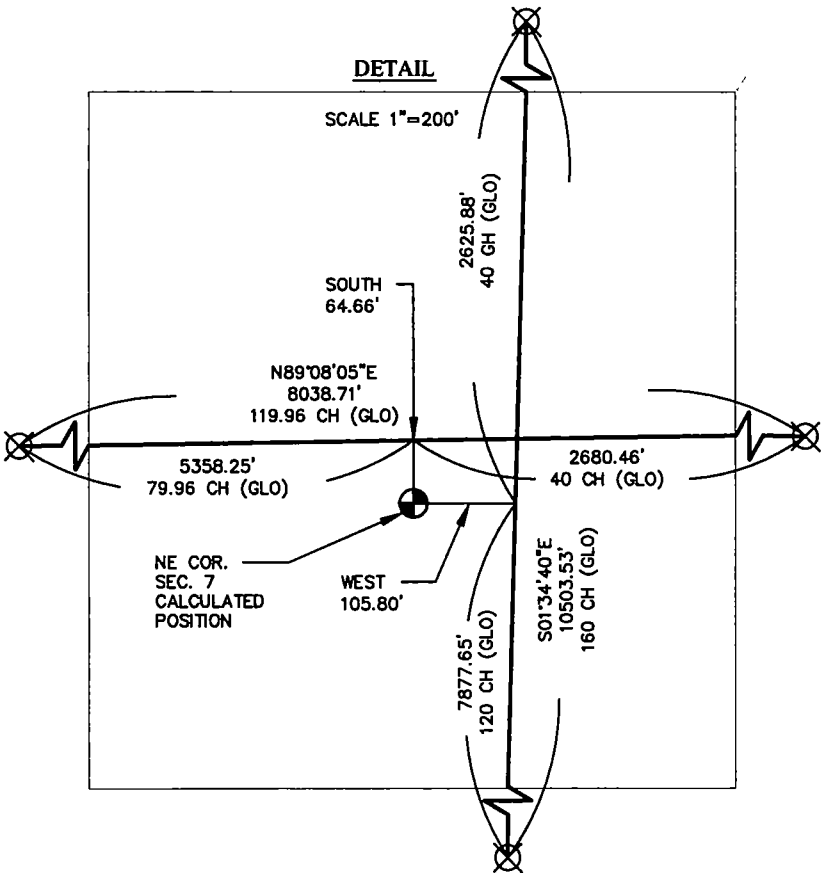
SCALE 1" = 1500'

PROPORTIONING: PLAN VIEW



DETAIL

SCALE 1"=200'



W 1/4 COR. SEC. 17
FND 2" I.P. W/
BRASS CAP

SIGNATURE:

DATE:

Index No. E-5

I, CASEY J. PRIES PLS S-3065
CERTIFY THAT THE CORNER LOCATION SHOWN ON THIS ABOVE RECORD
WAS DETERMINED BY ME OR UNDER MY DIRECTION AND CONTROL AND
THAT THIS U.S. PUBLIC LAND SURVEY MONUMENT RECORD IS CORRECT
AND COMPLETE TO THE BEST OF MY KNOWLEDGE AND BELIEF.



COLEMAN ENGINEERING COMPANY
635 CIRCLE DRIVE, IRON MOUNTAIN, MI 49801
PHONE: (906) 774-3440 FAX: (906) 774-7776

DRAWN:
MJT

FB 430, PG:72

DATE: 7/24/15

JOB NO.
15127-B

Document Number

175891

REGISTER'S OFFICE
Forest County, Wis.
Received for record this 18th day
of June A.D., 2002 at
4:00 o'clock P.M. and recorded
in Vol. Corner Restoration
page E-7

Kay Swanson, Deputy
Register of Deeds

U.S. PUBLIC LAND SURVEY MONUMENT RECORD

(As Required by WI Adm. Code)

History of original corner establishment and subsequent restorations and descriptions of any record, monument, occupational, testimonial or other evidence considered:

1865 - James L. Nowlin, set original corner post and made the following B.T.'s:

Birch, 8", S 59° E, 30 lks., 19.80 feet.

Birch, 12", N 55° W, 28 lks., 18.48 feet.

2002 - I found no evidence of the original corner post or accessories.

I found a wood post with a 4" X 4" squared top along remains of an old N-S fence line.

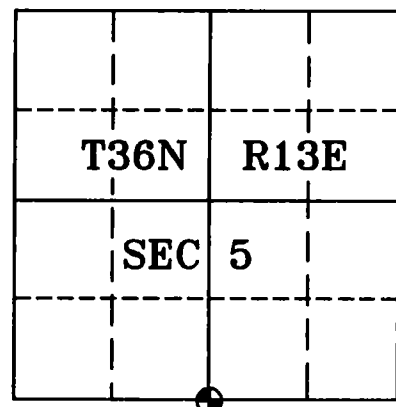

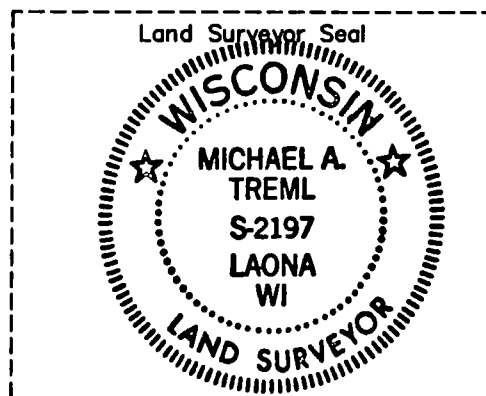
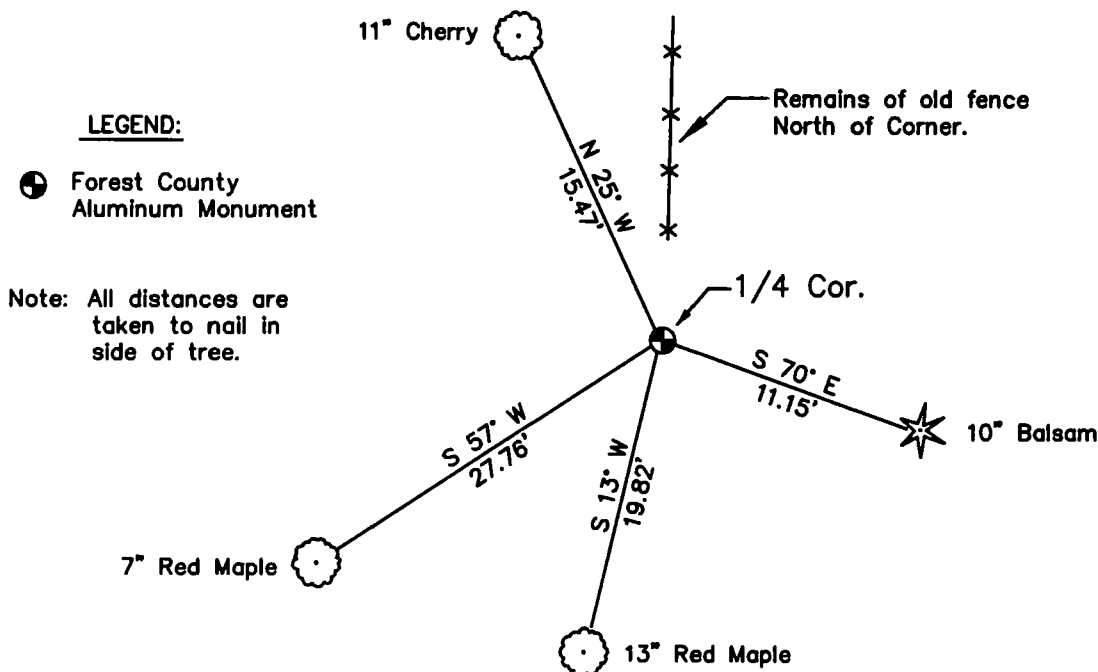
I accepted the wood post as the best available evidence of the corner position.

I Set a 2 1/2" diameter Forest County Aluminum Monument stamped for the 1/4 corner.

Corner was: (Check All That Apply)

- ☐ Restored through acceptance of an obliterated evidence location.
☒ Restored through acceptance of a found perpetuated location.
☐ Considered a lost corner and reestablished through lost corner proportionate methods (include a plan view drawing showing distances and directions to other Public Land Survey Corners used for proportioning and determining the corner location).
☐ Restored or reestablished in a location that differs from a previous restoration or reestablishment (include a plan view drawing and indicate what was set and/or found).

Describe the monument and accessories used to perpetuate the location of this corner (include a plan view drawing and indicate what was set and/or found).



I, Michael A. Tremi, RLS
(type or print name) certify that the corner location shown on
this record was determined by me or under my direction and
control and that this U.S. Public Land Survey Monument Record
is correct and complete to the best of my knowledge and belief.

Michael A. Tremi 6/11/02
Signature Date

The South Quarter corner of
Section 5 T. 36 N., R. 13 E.
Forest County, WI

Index No. E-7

436R3050020

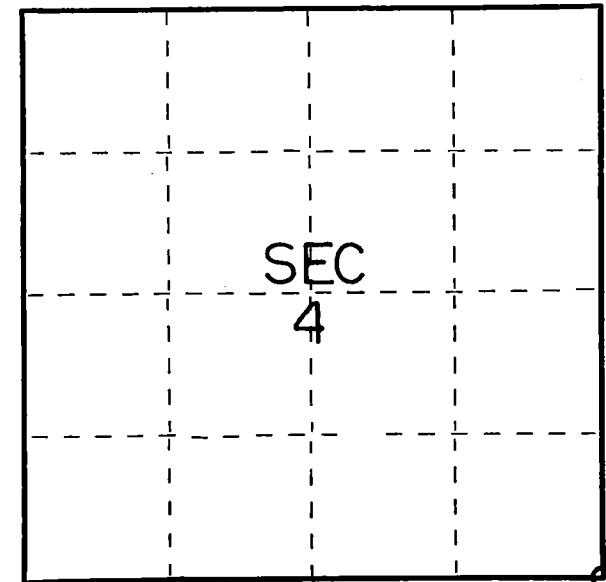
CERTIFIED LAND CORNER RESTORATION

Index No. **E 13**

State of Wisconsin }
County of Forest } ss.

I Thomas R. Arnott, do hereby
certify that on the 13 Oct. day
of Oct., 1976, I found
evidence of the Section
corner of Sec. 3, 4, 9, & 10
Township 36, North, Range
13 E, Fourth Principal Meridian,
as described hereon; and that from this evidence
I established a new monument and accessories
as described hereon to perpetuate the original
location of this corner.

Resident witnesses:



○ = Corner monument restored.

History of original corner establishment:

Original survey done by James L. Nowlin June 2 - June 12, 1865.

Sugar	10	N45W	20 Lks.
Sugar	12	N85E	25 Lks.

Description of corner evidence found:

2" iron pipe 5' long with brass cap set by C.E. Walker in 1938.

Description of monument and accessories I established to perpetuate the original location of this corner.

Left monument set by Walker.

Ties:

Maple	8	N42E	48.38 feet
Maple	8	S6W	33.87 feet
Maple	6	N20W	13.08 feet



Dated at Crandon, Wis., this 26 day of Nov., 1976.

Signature Thomas R. Arnott Title Surveyor Registration No S-887
(County Surveyor, Registered Land Surveyor, or other duly authorized official)

Office of Register of Deeds, County of Forest, I hereby certify that the within
instrument was filed in this office for record on the 26 day of Nov., 1976
at 3:30 o'clock P. M.

EUGENE STATEZNY
(Register of Deeds)

Document Number **110607**

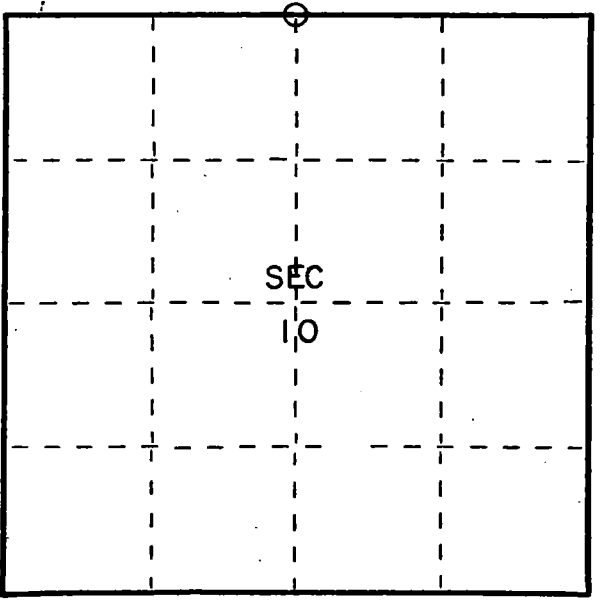
By Eileen Schmidt Deputy

FORM 985 H. C. MILLER CO., MILWAUKEE

State of Wisconsin }
County of Forest } ss.

I Thomas R. Arnott, do hereby
certify that on the 17th day
of October, 1975, I found
evidence of the 1/4
corner of sections 3 & 10
Township 36, North, Range
13 E, Fourth Principal Meridian,
as described hereon; and that from this evidence
I established a new monument and accessories
as described hereon to perpetuate the original
location of this corner.

Resident witnesses:
Herbert Wagoner



○ = Corner monument restored.

CERTIFIED LAND CORNER RESTORATION

Index No. E 15

History of original corner establishment:

Original subdivision by James L. Nowlin June 2- June 12, 1865

Hemlock	12	S53E	10 Lks.
Birch	16	N35W	12 Lks.

Description of corner evidence found:

2" iron pipe 5' long with brass cap set by C.E. Walker in 1938

Description of monument and accessories I established to perpetuate the original location of this corner.

Left monument set by Walker

Ties:

Cedar	6"	N20W	10.62 feet
Spruce	6"	S50E	10.80 feet



Dated at Crandon, Wis., this 28th day of October, 1975.

Signature Thomas R. Arnott Title Land Surveyor Registration No. S-887
(County Surveyor, Registered Land Surveyor, or other duly authorized official)

Office of Register of Deeds, County of Forest, I hereby certify that the within
instrument was filed in this office for record on the 28th day of October, 1975
at 11 o'clock A. M.

Eugene Stutzman
(Register of Deeds)
By _____ Deputy

Document Number 108074

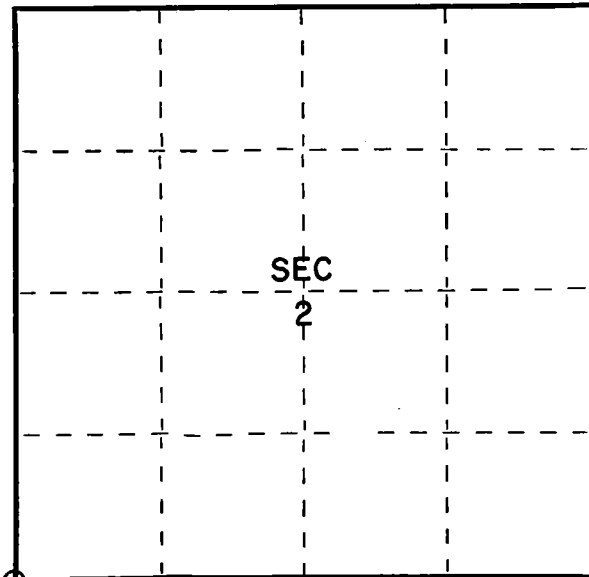
43613020020

State of Wisconsin }
County of Forest } ss.

I Thomas R. Arnett, do hereby
certify that on the 20th day
of October, 1975, I found
evidence of the section
corner of sections 2, 3, 10 & 11
Township 36, North, Range
13 E, Fourth Principal Meridian,
as described hereon; and that from this evidence
I established a new monument and accessories
as described hereon to perpetuate the original
location of this corner.

Resident witnesses:

Herbert Wagoner



○ = Corner monument restored.

CERTIFIED LAND CORNER RESTORATION

Index No. E-17

History of original corner establishment:

Original subdivision by James L. Nowlin June 2 - June 12th 1865

Y. Birch 30 N77E 25 Lks
Y. Birch 15 N12W 10 Lks

Description of corner evidence found:


2" iron pipe 5' long with brass cap set by C.E. Walker in 1938

Description of monument and accessories I established to perpetuate the original location of this corner.

Left monument set by Walker

Ties:

Maple	6"	N43W	7.65 feet
Maple	4"	S78E	13.20 feet
Maple	8"	S2W	6.05 feet



Dated at Crandon, Wis., this 23rd day of October, 1975

Signature Thomas R. Arnett Title Land Surveyor Registration No S-887
(County Surveyor, Registered Land Surveyor, or other duly authorized official)

Office of Register of Deeds, County of Forest, I hereby certify that the within
instrument was filed in this office for record on the 27th day of October, 1975
at 8:30 o'clock A. M.

Eugene Stagny
(Register of Deeds)

Document Number **108049**

By _____ Deputy

43613030000

CERTIFIED LAND CORNER RESTORATION

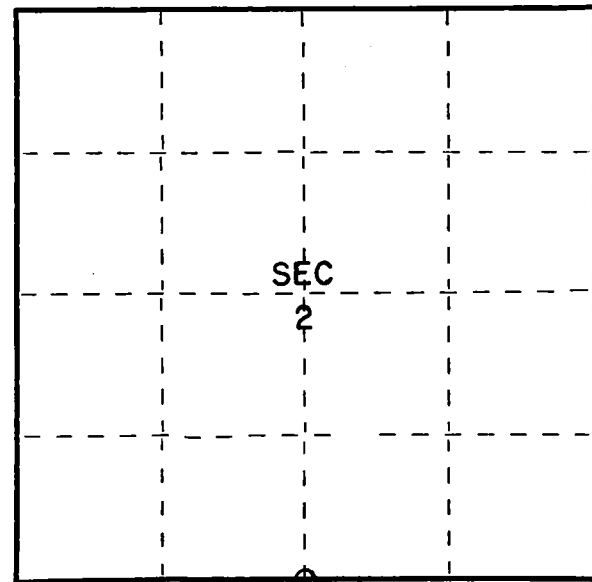
Index No. **E 19**

State of Wisconsin }
County of Forest } ss.

I Thomas R. Arnott, do hereby certify that on the 20th day of October, 1975, I found evidence of the 1/4 corner of 2 & 11 Township 36, North, Range 13 E, Fourth Principal Meridian, as described hereon; and that from this evidence I established a new monument and accessories as described hereon to perpetuate the original location of this corner.

Resident witnesses:

Herbert Wagoner



○ = Corner monument restored.

History of original corner establishment:

Original subdivision by James L. Nowlin

June 2 - June 12th 1865

Birch	20	S47E	18 Lks
Sugar	10	N36W	14 Lks

Description of corner evidence found:


2" iron pipe 5' long with brass cap set by C.E. Walker in 1938

Description of monument and accessories I established to perpetuate the original location of this corner.

Left monument set by Walker

Ties:

Maple	8"	N40W	27.13 feet
Maple	10"	N85E	13.20 feet



Dated at Crandon, Wis., this 23rd day of October, 1975

Signature Thomas R. Arnott Title Land Surveyor Registration No. S-887
(County Surveyor, Registered Land Surveyor, or other duly authorized official)

Office of Register of Deeds, County of Forest, I hereby certify that the within instrument was filed in this office for record on the 27th day of October, 1975 at 8:30 o'clock A. M.

Eugene Stutzman
(Register of Deeds)
By _____ Deputy

Document Number **108050**

FORM 985 N. C. MILLER CO., MILWAUKEE

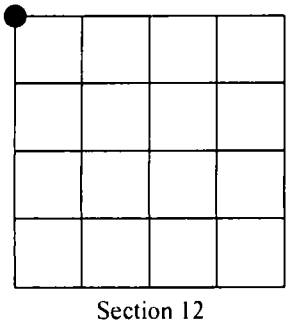
43013020020

12-536-13

U.S. PUBLIC LAND SURVEY MONUMENT RECORD

NOTE: This form is intended and designed to fulfill all requirements of Wisconsin Administrative Code, Chapter A-E 7.08 U.S. Public Land Survey Monument Record (3)(a)(b)(c)(d)(e)(f)(g)(h)(i). An additional sheet may be added if necessary to conform with said requirements.

(a) Corner location: Township 36 North
Range 13 East
Town of Lincoln
Forest County, Wisconsin



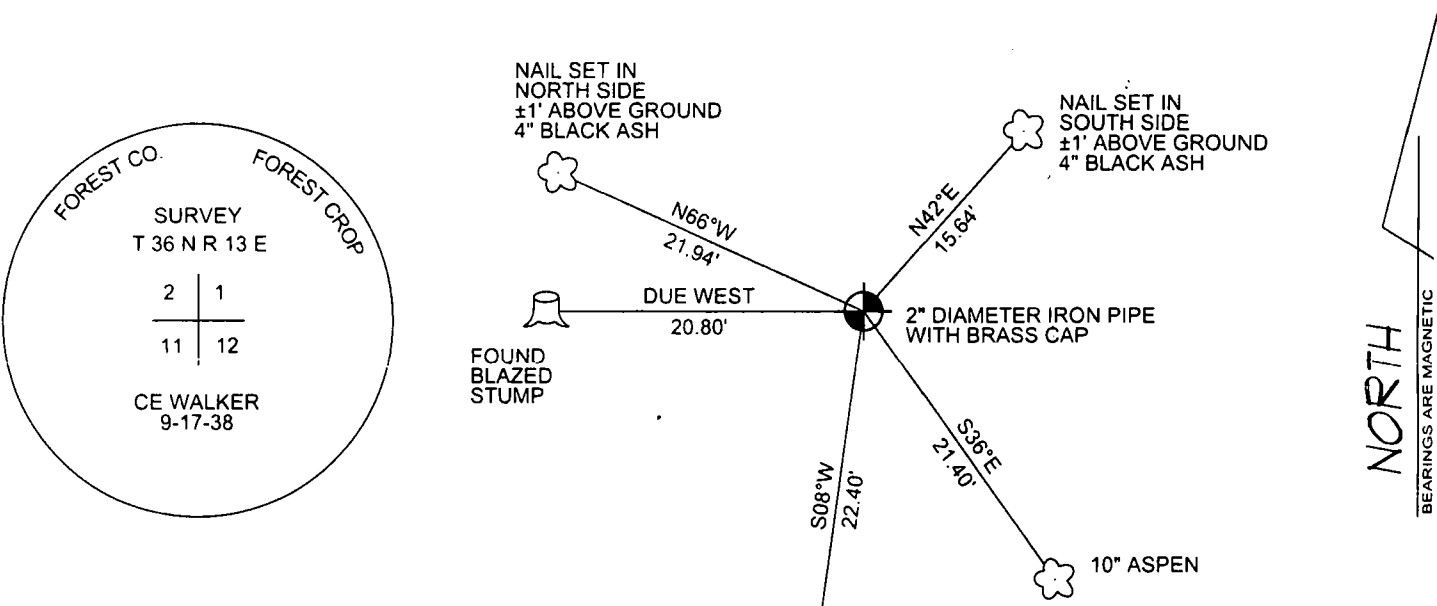
(b)(f)(g)(h) Description of monument found at this corner and if it was accepted, state all evidence (material, testimonial, occupational, plats, records, other monuments) used as a basis for accepting. If not accepted or if nothing was found, state evidence used as basis for establishing location. If reestablished through lost corner proportionate methods, indicate all monuments, distances and directions used to establish. Indicate type of monument found or set and sign post.

JUNE 1865 - JAMES KNOMLIN SET POST COMMON TO SECTIONS 1, 2, 11 AND 12:
CEDAR 12, N35°E, 20 LINKS
CEDAR 10, N75°W, 25 LINKS

1938 - C.E. WALKER SET 2" IRON PIPE, 5 FEET LONG WITH BRASS CAP.

OCTOBER 1, 2010 - I FOUND AND ACCEPTED A 2" DIAMETER IRON PIPE, CAPPED WITH BRASS AND STAMPED BY C.E. WALKER.

(c)(d)(e) Plan view of corner with ties to at least 4 witness monuments. If in disagreement with previously established corner, show the distances between the two corners and also indicate the ties to the disputed corner.



(i) I, Jeffrey L. DeMuth, Registered Land Surveyor #S-2656, hereby certify that the corner location on this record was determined by me or under my direction and control and that this U.S. Public Land Survey Monument Record is correct and complete to the best of my knowledge and belief.

Signature: *[Handwritten Signature]* Date: 10/29/2010
4301302 0000



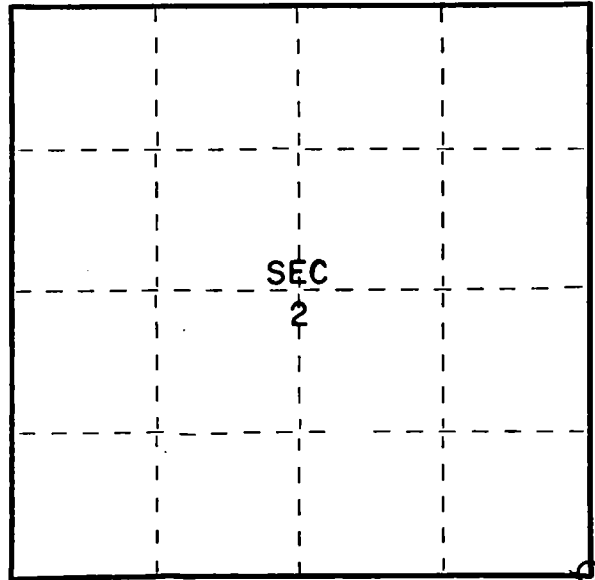
Index No.

State of Wisconsin }
County of Forest } ss.

I Thomas R. Arnott, do hereby
certify that on the 17th day
of October, 1975, I found
evidence of the Section
corner of sections 1, 2, 11, & 12
Township 36, North, Range
13 E, Fourth Principal Meridian,
as described hereon; and that from this evidence
I established a new monument and accessories
as described hereon to perpetuate the original
location of this corner.

Resident witnesses:

Herbert Wagoner



○ = Corner monument restored.

CERTIFIED LAND CORNER RESTORATION

Index No. **E 21**

History of original corner establishment:

Original subdivision by James L. Nowlin June 2 - June 12, 1865

Cedar	12	N35E	20 Lks.
Cedar	10	N75W	25 Lks.

Description of corner evidence found:


2" iron pipe 5' long with brass cap set by C.E. Walker in 1938

Description of monument and accessories I established to perpetuate the original location of this corner.

Left monument set by walker

Ties:

W. Birch	8"	S80W	20.83 feet
Balsam	4"	S24E	25.02 feet



Dated at Crandon, Wis., this 23rd day of October, 1975

Signature Thomas R. Arnott Title Land Surveyor Registration No. S-887
(County Surveyor, Registered Land Surveyor, or other duly authorized official)

Office of Register of Deeds, County of Forest, I hereby certify that the within
instrument was filed in this office for record on the 27th day of October, 1975
at 8:30 o'clock A. M.

Eugene Staszny
(Register of Deeds)

Document Number **108051**

By _____ Deputy

43013020000

CERTIFIED LAND CORNER RESTORATION

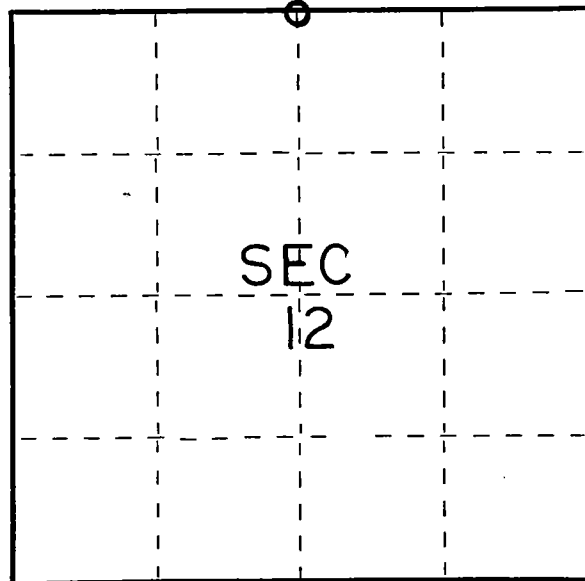
Index No. **E 23**

State of Wisconsin }
County of Forest } ss.

I Thomas R. Arnett, do hereby
certify that on the 13 day
of Nov., 1976, I found
evidence of the 1/4
corner of sec. 1 & 12
Township 36, North, Range
13 E, Fourth Principal Meridian,
as described hereon; and that from this evidence
I established a new monument and accessories
as described hereon to perpetuate the original
location of this corner.

Resident witnesses:

.....
.....
.....



○ = Corner monument restored.

History of original corner establishment:

Original survey by James L. Nowlin June 2 - June 12, 1865

Cedar	10	N13E	12 Lks.
Cedar	8	S70W	8 Lks.

Description of corner evidence found:

2" iron pipe 5' long with brass cap set by C.E. Walker in 1938.

Description of monument and accessories I established to perpetuate the original location of this corner.

Left monument set by Walker.

Ties:

W. Birch	10	S73W	46.25 feet
Poplar	10	S24E	36.38 feet



Dated at Crandon, Wis., this 30 day of Nov., 1976.

Signature Thomas R. Arnett Title Surveyor Registration No. S-887
(County Surveyor, Registered Land Surveyor, or other duly authorized official)

Office of Register of Deeds, County of Forest, I hereby certify that the within
instrument was filed in this office for record on the 30 day of Nov., 1976
at 11:30 o'clock A. M.

Eugene Stutzman Document Number **110637**
(Register of Deeds)

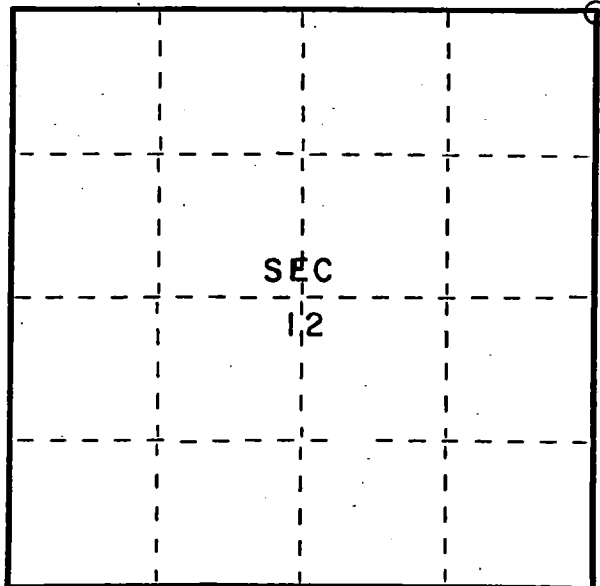
By _____ Deputy

State of Wisconsin }
County of Forest } ss.

I, Thomas R. Arnott, do hereby certify that on the 10th day of September, 1975, I found evidence of the section corner of sections 1, 6, 7, & 12 Township 36, North, Range 13-14 E, Fourth Principal Meridian, as described hereon; and that from this evidence I established a new monument and accessories as described hereon to perpetuate the original location of this corner.

Resident witnesses:

Herbert Wagoner



○ = Corner monument restored.

CERTIFIED LAND CORNER RESTORATION

Index No. E-25

History of original corner establishment:

Aspen	12	N20E	23 Lks.
Fir	10	N85W	10 Lks.
W. Birch	10	S5W	20 Lks.
W. Birch	10	S55E	23 Lks.

Description of corner evidence found:


2" iron pipe 5' long with brass cap set by C.E. Walker in 1938

Description of monument and accessories I established to perpetuate the original location of this corner.

Left monument set by Walker

Ties:

Maple	8"	N44W	15.00 feet
Maple	8"	N74E	18.75 feet
Maple	8"	S33W	4.00 feet



Dated at Crandon, Wis., this 28th day of October, 1975

Signature Thomas R. Arnott Title Land Surveyor Registration No. S-887
(County Surveyor, Registered Land Surveyor, or other duly authorized official)

Office of Register of Deeds, County of Forest, I hereby certify that the within instrument was filed in this office for record on the 28th day of October, 1975 at 11 o'clock A. M.

Eugene Stutzman Document Number 108075
(Register of Deeds)
By _____ Deputy

43613010000

REGISTER'S OFFICE
Forest County, Wis.
Received for record this 24th day
of July A.D., 2015 at
4:15 o'clock P.M. and recorded
in Vol. Corner Restoration
page 61
Erika K. Deaton, Deputy
Register of Deeds

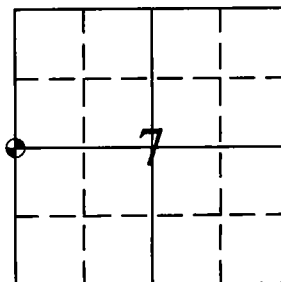
U.S. PUBLIC LAND SURVEY MONUMENTATION RECORD

(AS REQUIRED BY S. A-E 7.08, WI ADM. CODE)

CORNER: WEST 1/4 INDEX NUMBER: G-1
SECTION: 7 TOWNSHIP: T36N RANGE: R13E
TOWN/CITY/VILLAGE: TOWN OF LINCOLN
COUNTY: FOREST STATE: WISCONSIN

HISTORY OF ORIGINAL CORNER ESTABLISHMENT AND SUBSEQUENT RESTORATIONS
AND DESCRIPTION OF ANY RECORD, MONUMENT, OCCUPATIONAL, TESTIMONIAL, OR
OTHER EVIDENCE CONSIDERED:

1858: ALFRED MILLARD, SET 1/4 SECTION POST
9" TAMARACK N 72°E 22 LINKS
5" TAMARACK S 33°W 35 LINKS



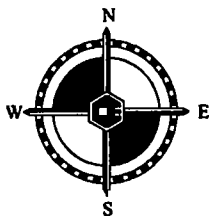
⊗ = CORNER LOCATION

CORNER WAS: (CHECK ALL THAT APPLY)

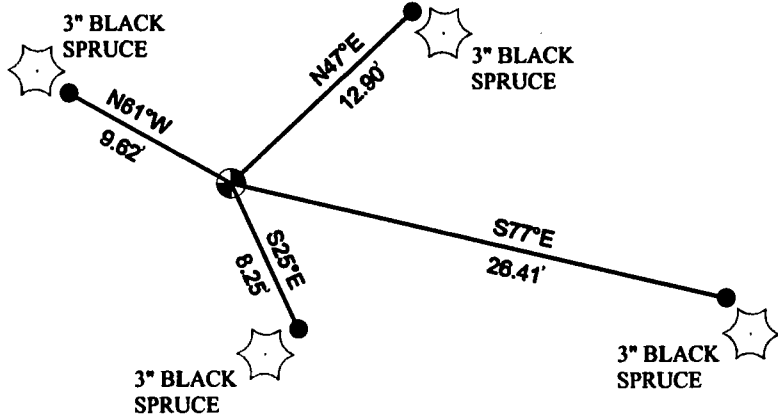
- ☐ RESTORED THROUGH ACCEPTANCE OF AN OBLITERATED LOCATION
- ☐ RESTORED OR REESTABLISHED IN A LOCATION THAT DIFFERS FROM A PREVIOUS RESTORATION OR REESTABLISHMENT (INCLUDE A PLAN VIEW DRAWING AND INDICATE WHAT WAS SET AND/OR FOUND)
- ☒ RESTORED THROUGH ACCEPTANCE OF A FOUND PERPETUATED LOCATION
- ☒ CONSIDERED A LOST CORNER AND REESTABLISHED THROUGH LOST CORNER PROPORTIONATE METHODS (INCLUDE A PLAN VIEW DRAWING SHOWING DISTANCES AND DIRECTIONS TO OTHER PUBLIC LAND SURVEY CORNERS USED FOR PROPORTIONING AND DETERMINING THE CORNER LOCATION)

LEGEND

- ⊗ = SET 3" x 5' STAMPED ALUM. MONUMENT
- = SET 5/8" REBAR W/ CEC CAP



SCALE 1" = 10'



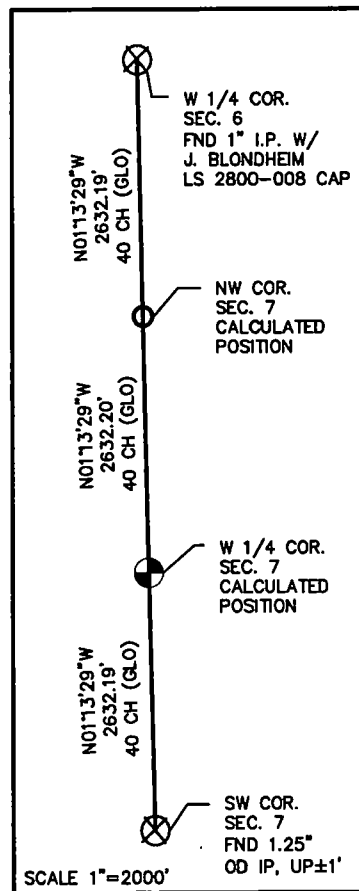
DESCRIBE THE MONUMENT AND ACCESSORIES USED TO PERPETUATE THE LOCATION OF THIS CORNER.
(INCLUDE A PLAN VIEW DRAWING AND INDICATE WHAT WAS SET AND/OR FOUND)

CASEY J. PRIES PLS# S-3065, SET 3" x 5' STAMPED ALUMINUM MONUMENT USING SINGLE PROPORTIONATE METHODS.

SET THE FOLLOWING WITNESSES:

5/8" REBAR W/ CEC CAP 0.3' NW OF 3" BLACK SPRUCE	N47°E	12.90'
5/8" REBAR W/ CEC CAP 0.5' NW OF 3" BLACK SPRUCE	S77°E	26.41'
5/8" REBAR W/ CEC CAP 0.3' NE OF 3" BLACK SPRUCE	S25°E	8.25'
5/8" REBAR W/ CEC CAP 0.3' SE OF 3" BLACK SPRUCE	N61°W	9.62'

NOTE: ALL WITNESS TREES HAVE CHEST AND STUMP BLAZES.
DISTANCES ARE MEASURED TO 5/8" REBAR WITH CEC CONTROL CAP.



SIGNATURE: Casey Pries DATE: 7-24-15

Index No. G-1

I, CASEY J. PRIES PLS S-3065

CERTIFY THAT THE CORNER LOCATION SHOWN ON THIS ABOVE RECORD WAS DETERMINED BY ME OR UNDER MY DIRECTION AND CONTROL AND THAT THIS U.S. PUBLIC LAND SURVEY MONUMENT RECORD IS CORRECT AND COMPLETE TO THE BEST OF MY KNOWLEDGE AND BELIEF.



COLEMAN ENGINEERING COMPANY
635 CIRCLE DRIVE, IRON MOUNTAIN, MI 49801
PHONE: (906) 774-3440 FAX: (906) 774-7776

DRAWN:
MJT

FB 430, PG:79

DATE: 7/24/15

JOB NO.
15127-B

43612122000

REGISTER'S OFFICE
Forest County, Wis.
Received for record this 24th day
of July A.D., 2015 at
4:15 o'clock P.M. and recorded
in Vol. Corner Restoration
page 5-5
Eric A. Dutton, Deputy
Register of Deeds

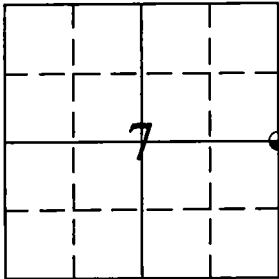
U.S. PUBLIC LAND SURVEY MONUMENTATION RECORD

(AS REQUIRED BY S. A-E 7.08, WI ADM. CODE)

CORNER: EAST 1/4 INDEX NUMBER: G-5
SECTION: 7 TOWNSHIP: T36N RANGE: R13E
TOWN/CITY/VILLAGE: TOWN OF LINCOLN
COUNTY: FOREST STATE: WISCONSIN

HISTORY OF ORIGINAL CORNER ESTABLISHMENT AND SUBSEQUENT RESTORATIONS
AND DESCRIPTION OF ANY RECORD, MONUMENT, OCCUPATIONAL, TESTIMONIAL, OR
OTHER EVIDENCE CONSIDERED:

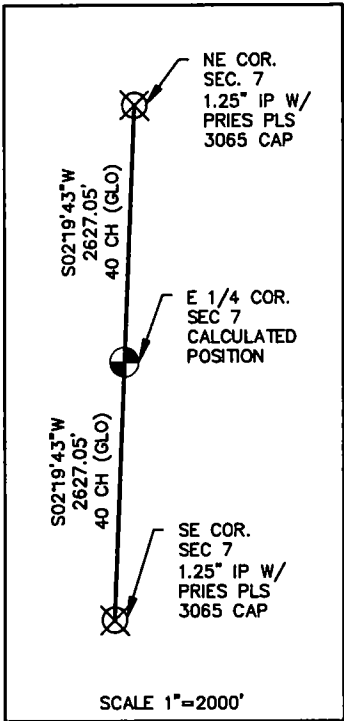
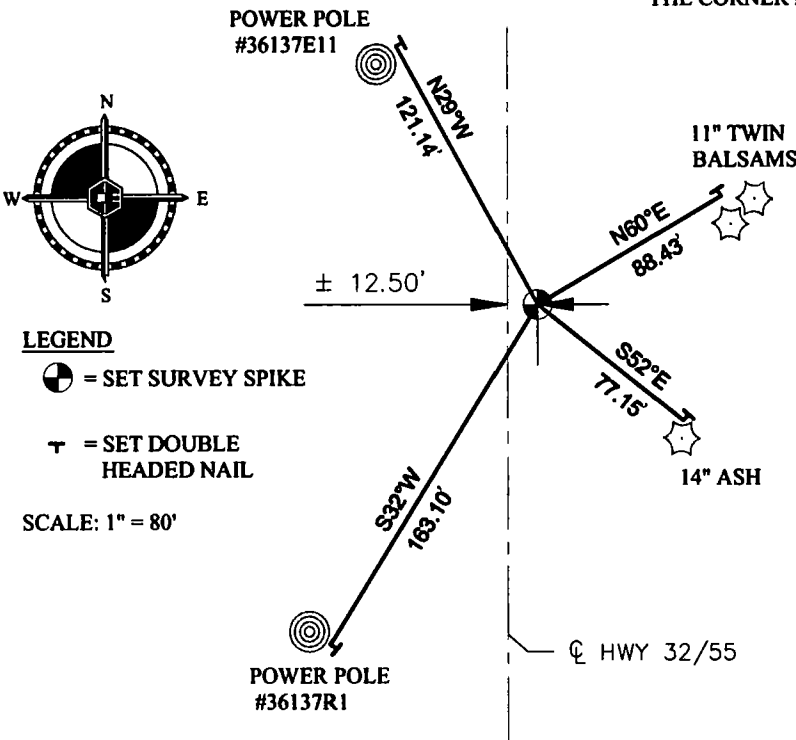
1865: JAMES L. NOWLIN, SET 1/4 SECTION POST
8" CEDAR N30°W 10 LINKS
6" SPRUCE S5°E 30 LINKS



⊙ = CORNER LOCATION

CORNER WAS: (CHECK ALL THAT APPLY)

- ☐ RESTORED THROUGH ACCEPTANCE OF AN OBLITERATED LOCATION
- ☐ RESTORED THROUGH ACCEPTANCE OF A FOUND PERPETUATED LOCATION
- ☐ RESTORED OR REESTABLISHED IN A LOCATION THAT DIFFERS FROM A PREVIOUS RESTORATION OR REESTABLISHMENT (INCLUDE A PLAN VIEW DRAWING AND INDICATE WHAT WAS SET AND/OR FOUND)
- ☒ CONSIDERED A LOST CORNER AND REESTABLISHED THROUGH LOST CORNER PROPORTIONATE METHODS (INCLUDE A PLAN VIEW DRAWING SHOWING DISTANCES AND DIRECTIONS TO OTHER PUBLIC LAND SURVEY CORNERS USED FOR PROPORTIONING AND DETERMINING THE CORNER LOCATION)




DESCRIBE THE MONUMENT AND ACCESSORIES USED TO PERPETUATE THE LOCATION OF THIS CORNER.
(INCLUDE A PLAN VIEW DRAWING AND INDICATE WHAT WAS SET AND/OR FOUND)

CASEY J. PRIES PLS# S-3065, SET SURVEY SPIKE USING SINGLE PROPORTIONATE METHODS. CORNER IS LOCATED ± 12.5 FEET EAST OF CENTERLINE OF HWY 32/55.

SET THE FOLLOWING WITNESSES:

11" TWIN BALSAMS	N60°E	88.43'
14" ASH	S52°E	77.15'
POWER POLE #36137R1	S32°W	163.10'
POWER POLE #36137E11	N29°W	121.14'

NOTE: ALL WITNESS TREES HAVE CHEST AND STUMP BLAZES WITH DOUBLE HEADED NAIL AT BASE. DISTANCES ARE MEASURED TO DOUBLE HEADED NAIL.



SIGNATURE: Casey J. Pries DATE: 7-24-15 Index No. G-5

I, CASEY J. PRIES PLS S-3065
CERTIFY THAT THE CORNER LOCATION SHOWN ON THIS ABOVE RECORD
WAS DETERMINED BY ME OR UNDER MY DIRECTION AND CONTROL AND
THAT THIS U.S. PUBLIC LAND SURVEY MONUMENT RECORD IS CORRECT
AND COMPLETE TO THE BEST OF MY KNOWLEDGE AND BELIEF.



COLEMAN ENGINEERING COMPANY
635 CIRCLE DRIVE, IRON MOUNTAIN, MI 49801
PHONE: (906) 774-3440 FAX: (906) 774-7776

DRAWN: MJT	FB 430, PG:73	DATE: 7/24/15	JOB NO. 15127-B
---------------	---------------	---------------	--------------------

43613072000

CERTIFIED LAND CORNER RESTORATION

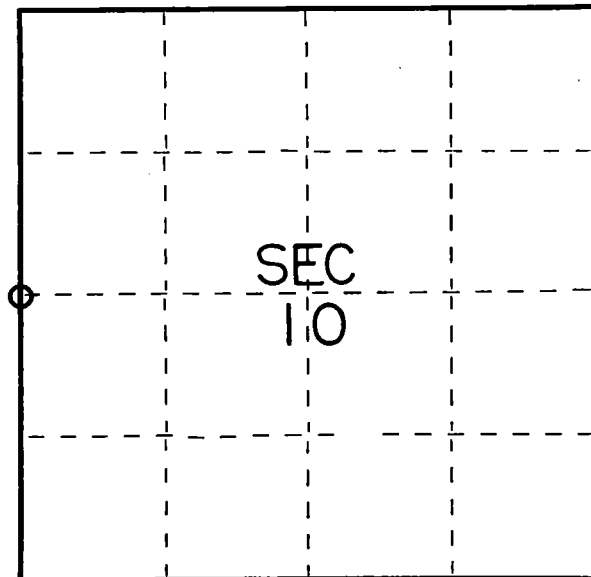
Index No.

G 13

State of Wisconsin }
County of Forest } ss.

I Thomas R. Arnott, do hereby
certify that on the 12 day
of Oct., 1976, I found
evidence of the 1/4
corner of sec. 9 & 10
Township 36, North, Range
13 E, Fourth Principal Meridian,
as described hereon; and that from this evidence
I established a new monument and accessories
as described hereon to perpetuate the original
location of this corner.

Resident witnesses:



○ = Corner monument restored.

History of original corner establishment:

Original survey done by James L. Nowlin June, 2 * June, 12, 1865

Fir 7 N24E 50 Lks.
Birch 12 N45W 10 Lks.

Description of corner evidence found:

2" iron pipe 5' long set by C.E.Walker in 1938.

Description of monument and accessories I established to perpetuate the original location of this corner.

Left monument set by Walker.

Ties:

Poplar	10	North	13.04 feet
Maple	4	S73E	25.70 feet
W. Birch	6	S47W	22.19 feet



Dated at Crandon, Wis., this 26 day of Nov., 1976.

Signature Thomas R. Arnott Title Surveyor Registration No. S-887
(County Surveyor, Registered Land Surveyor, or other duly authorized official)

Office of Register of Deeds, County of Forest, I hereby certify that the within
instrument was filed in this office for record on the 26 day of Nov., 1976.
at 3:30 o'clock P. M.

EUGENE STATEZNY

(Register of Deeds)

Document Number

110608

By Eileen Schmidt Deputy

FORM 985 H. C. MILLER CO., MILWAUKEE

43613092000

CERTIFIED LAND CORNER RESTORATION

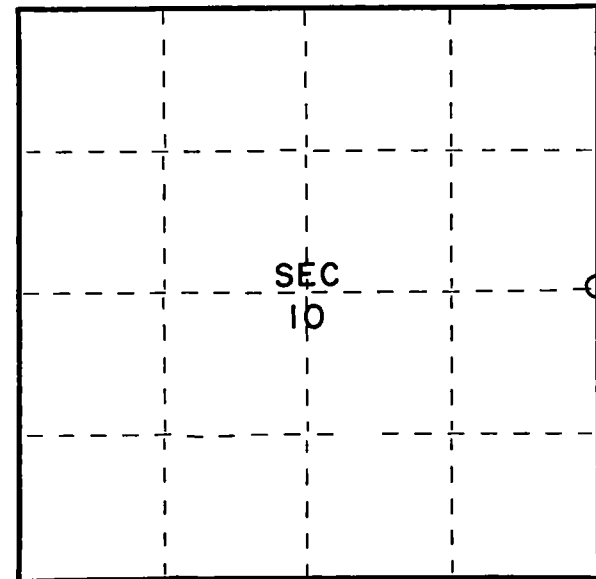
Index No. **G 17**

State of Wisconsin }
County of Forest } ss.

I Thomas R. Arnott, do hereby certify that on the 20th day of October, 1975, I found evidence of the 1/4 corner of Sections 10 & 11 Township 36, North, Range 13 E, Fourth Principal Meridian, as described hereon; and that from this evidence I established a new monument and accessories as described hereon to perpetuate the original location of this corner.

Resident witnesses:

Herbert Wagoner



○ = Corner monument restored.

History of original corner establishment:

Original subdivision by James L. Nowlin June 2 - June 12th 1865

Hemlock 16	N45E	25 Lks
Elm 20	S52W	33 Lks

Description of corner evidence found:

2" iron pipe 5' long with brass cap set by C.E. Walker in 1938

Description of monument and accessories I established to perpetuate the original location of this corner.

Left monument set by Walker

Ties:

Maple 8"	S79E	19.40 feet
Maple 8"	S15W	19.55 feet



Dated at Crandon, Wis., this 23rd day of October, 1975

Signature Thomas R. Arnott Title Land Surveyor Registration No. S-887
(County Surveyor, Registered Land Surveyor, or other duly authorized official)

Office of Register of Deeds, County of Forest, I hereby certify that the within instrument was filed in this office for record on the 27th day of October, 1975 at 8:30 o'clock A. M.

Engene Stutzman
(Register of Deeds)
By _____ Deputy

Document Number **108052**

FORM 985 M. C. MILLER CO., MILWAUKEE

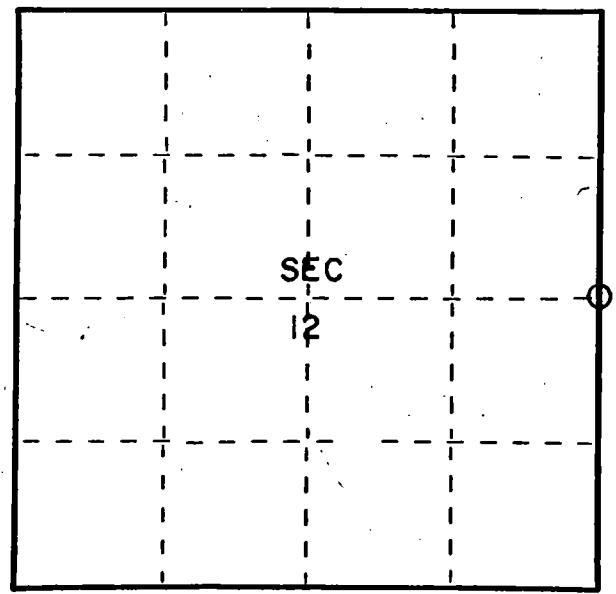
43613102000

FORM 985 S. C. MILLER CO., MILWAUKEE

State of Wisconsin }
County of Forest } ss.

I Thomas R. Arnott, do hereby
certify that on the 10th day
of September, 1975, I found
evidence of the 1/4
corner of sections 12 & 7
Township 36-, North, Range
13-14 E, Fourth Principal Meridian,
as described hereon; and that from this evidence
I established a new monument and accessories
as described hereon to perpetuate the original
location of this corner.

Resident witnesses:
Herbert Wagoner



○ = Corner monument restored.

CERTIFIED LAND CORNER RESTORATION

Index No. G-25

History of original corner establishment:

Tamarac	9	N72E	22 Lks.
Tamarac	5	S33W	35 Lks.

Description of corner evidence found:

2" iron pipe 5' long with brass cap set by C.E. Walker in 1938

Description of monument and accessories I established to perpetuate the original location of this corner.

Left monument set by Walker

Ties:

Maple	6"	N37E	14.85 feet
Maple	6"	S42E	5.75 Feet



Dated at Crandon, Wis., this 28th day of October, 1975

Signature Thomas R. Arnott Title Land Surveyor Registration No. S-887
(County Surveyor, Registered Land Surveyor, or other duly authorized official)

Office of Register of Deeds, County of Forest, I hereby certify that the within
instrument was filed in this office for record on the 28th day of October, 1975
at 11 o'clock A. M.

By Eugene Staszny Document Number 108076
(Register of Deeds) Deputy

4361312 2000

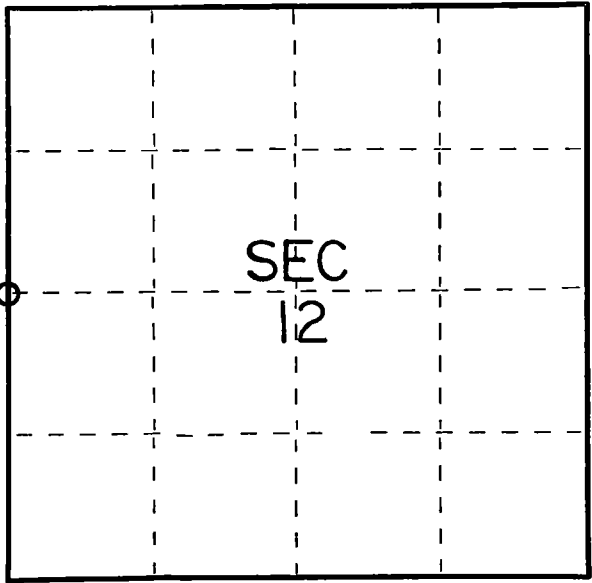
CERTIFIED LAND CORNER RESTORATION

Index No. **G 21**

State of Wisconsin }
County of Forest } ss.

I Thomas R. Arnott, do hereby
certify that on the 6 day
of Nov., 1976, I found
evidence of the 1/4
corner of sec. 11 & 12
Township 36, North, Range
13 E, Fourth Principal Meridian,
as described hereon; and that from this evidence
I established a new monument and accessories
as described hereon to perpetuate the original
location of this corner.

Resident witnesses:



○ = Corner monument restored.

History of original corner establishment:

Original survey by James L. Nowlin June 2 - June 12, 1865

Cedar	8	N22E	5 Lks.
Cedar	10	N85W	6 Lks.

Description of corner evidence found:

2" iron pipe 5' long with brass cap set by C.E. Walker in 1938.

Description of monument and accessories I established to perpetuate the original location of this corner.

Left monument set by Walker.

Ties:

B. Spruce	6	S56E	8.79 feet
B. Spruce	4	N33W	13.48 feet



Dated at Grandon, Wis., this 26 day of Nov., 1976.

Signature Thomas Arnott Title Surveyor Registration No. S-887
(County Surveyor, Registered Land Surveyor, or other duly authorized official)

Office of Register of Deeds, County of Forest, I hereby certify that the within
instrument was filed in this office for record on the 26 day of Nov., 1976
at 3:30 o'clock P. M.

EUGENE STATEZNY Document Number **110609**
(Register of Deeds)

By Eileen Schmidt Deputy

FORM 985 H. C. MILLER CO., MILWAUKEE

43613112000

REGISTER'S OFFICE
Forest County, Wis.
Received for record this 24th day
of July A.D., 2015 at
4:15 o'clock P.M. and recorded
in Vol. Corner Restoration
page 13
Erika Z. Deaton, Deputy
Register of Deeds

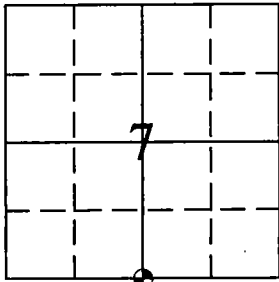
U.S. PUBLIC LAND SURVEY MONUMENTATION RECORD

(AS REQUIRED BY S. A-E 7.08, WI ADM. CODE)

CORNER: SOUTH 1/4 INDEX NUMBER: J-3
SECTION: 7 TOWNSHIP: T36N RANGE: R13E
TOWN/CITY/VILLAGE: TOWN OF LINCOLN
COUNTY: FOREST STATE: WISCONSIN

HISTORY OF ORIGINAL CORNER ESTABLISHMENT AND SUBSEQUENT RESTORATIONS
AND DESCRIPTION OF ANY RECORD, MONUMENT, OCCUPATIONAL, TESTIMONIAL, OR
OTHER EVIDENCE CONSIDERED:

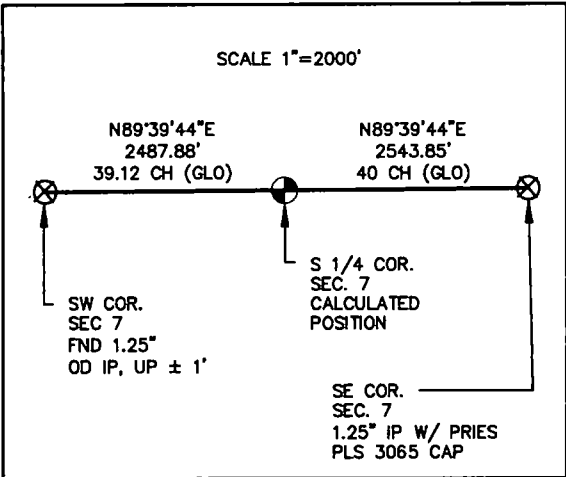
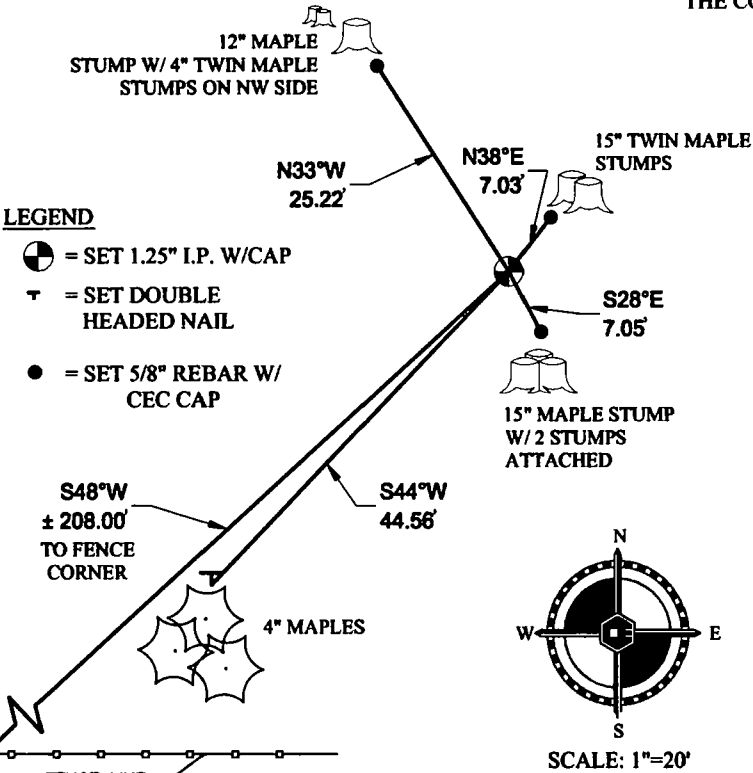
1865: JAMES L. NOWLIN, SET 1/4 CORNER POST
30" HEMLOCK N35°W 10 LINKS
12" CEDAR S25°W 15 LINKS



● = CORNER LOCATION

CORNER WAS: (CHECK ALL THAT APPLY)

- ☐ RESTORED THROUGH ACCEPTANCE OF AN OBLITERATED LOCATION
- ☐ RESTORED THROUGH ACCEPTANCE OF A FOUND PERPETUATED LOCATION
- ☐ RESTORED OR REESTABLISHED IN A LOCATION THAT DIFFERS FROM A PREVIOUS RESTORATION OR REESTABLISHMENT (INCLUDE A PLAN VIEW DRAWING AND INDICATE WHAT WAS SET AND/OR FOUND)
- ☒ CONSIDERED A LOST CORNER AND REESTABLISHED THROUGH LOST CORNER PROPORTIONATE METHODS (INCLUDE A PLAN VIEW DRAWING SHOWING DISTANCES AND DIRECTIONS TO OTHER PUBLIC LAND SURVEY CORNERS USED FOR PROPORTIONING AND DETERMINING THE CORNER LOCATION)



DESCRIBE THE MONUMENT AND ACCESSORIES USED TO PERPETUATE THE LOCATION OF THIS CORNER.
(INCLUDE A PLAN VIEW DRAWING AND INDICATE WHAT WAS SET AND/OR FOUND)


CASEY J. PRIES PLS# S-3065, SET 1.25" x 24" I.P. WITH PLASTIC PRIES PLS-3065 CAP USING SINGLE PROPORTIONATE METHODS. CORNER IS LOCATED N48°E ±208' FROM FENCE CORNER OF EAST AND SOUTH FENCE LINES.

SET THE FOLLOWING WITNESSES:

5/8" REBAR W/ CEC CAP 0.8' WEST OF TWIN 15" MAPLE STUMPS	N38°E	7.03'
5/8" REBAR W/ CEC CAP 0.7' NORTH OF 15" MAPLE STUMP W/ TWO OTHER STUMPS ATTACHED	S28°E	7.05'
4" MAPLE (GROUP OF 3)	S44°W	44.56'
5/8" REBAR W/ CEC CAP 0.7' SE OF 12" MAPLE STUMP WITH TWIN 4" MAPLE STUMPS ON NW SIDE	N33°W	25.22'

NOTE: ALL WITNESS TREES HAVE CHEST AND STUMP BLAZES WITH DOUBLE HEADED NAIL AT BASE. DISTANCES ARE MEASURED TO DOUBLE HEADED NAIL OR TO 5/8" REBAR WITH CEC CONTROL CAP. ALL EXISTING STUMPS HAVE STUMP BLAZES.

SIGNATURE: *Casey Pries* DATE: 7-24-15 Index No. J-3



I, CASEY J. PRIES PLS S-3065
CERTIFY THAT THE CORNER LOCATION SHOWN ON THIS ABOVE RECORD
WAS DETERMINED BY ME OR UNDER MY DIRECTION AND CONTROL AND
THAT THIS U.S. PUBLIC LAND SURVEY MONUMENTATION RECORD IS CORRECT
AND COMPLETE TO THE BEST OF MY KNOWLEDGE AND BELIEF.



COLEMAN ENGINEERING COMPANY
635 CIRCLE DRIVE, IRON MOUNTAIN, MI 49801
PHONE: (906) 774-3440 FAX: (906) 774-7776

DRAWN: MJT	FB 430, PG:72	DATE: 7/24/15	JOB NO. 15127-B
------------	---------------	---------------	-----------------

43613070020

REGISTER'S OFFICE
Forest County, Wis.
Received for record this 24th day
of July A.D., 2015 at
4:15 o'clock P.M. and recorded
in Vol. Corner Restoration
page 5
S. K. Z. Deaton, Deputy
Register of Deeds

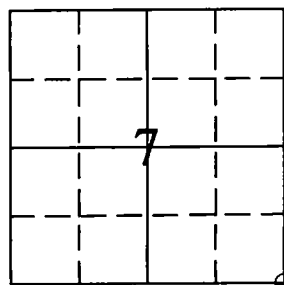
U.S. PUBLIC LAND SURVEY MONUMENTATION RECORD

(AS REQUIRED BY S. A-E 7.08, WI ADM. CODE)

CORNER: SOUTHEAST INDEX NUMBER: J-5
SECTION: 7 TOWNSHIP: T36N RANGE: R13E
TOWN/CITY/VILLAGE: TOWN OF LINCOLN
COUNTY: FOREST STATE: WISCONSIN

HISTORY OF ORIGINAL CORNER ESTABLISHMENT AND SUBSEQUENT RESTORATIONS
AND DESCRIPTION OF ANY RECORD, MONUMENT, OCCUPATIONAL, TESTIMONIAL, OR
OTHER EVIDENCE CONSIDERED:

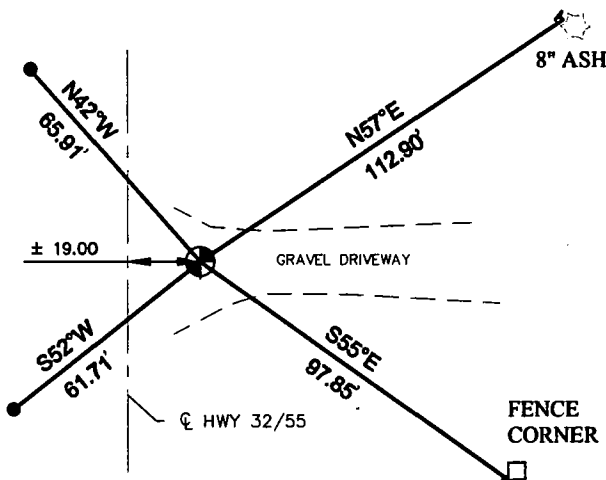
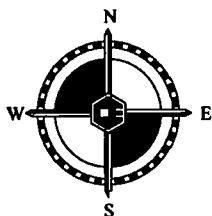
1865: JAMES L. NOWLIN, SET CORNER POST
20" HEMLOCK N 54°W 10 LINKS
12" CEDAR N 76°E 38 LINKS



⊙ = CORNER LOCATION

CORNER WAS: (CHECK ALL THAT APPLY)

- ☐ RESTORED THROUGH ACCEPTANCE OF AN OBLITERATED LOCATION
- ☐ RESTORED THROUGH ACCEPTANCE OF A FOUND PERPETUATED LOCATION
- ☐ RESTORED OR REESTABLISHED IN A LOCATION THAT DIFFERS FROM A PREVIOUS RESTORATION OR REESTABLISHMENT (INCLUDE A PLAN VIEW DRAWING AND INDICATE WHAT WAS SET AND/OR FOUND)
- ☒ CONSIDERED A LOST CORNER AND REESTABLISHED THROUGH LOST CORNER PROPORTIONATE METHODS (INCLUDE A PLAN VIEW DRAWING SHOWING DISTANCES AND DIRECTIONS TO OTHER PUBLIC LAND SURVEY CORNERS USED FOR PROPORTIONING AND DETERMINING THE CORNER LOCATION)



SCALE: 1"=50'

LEGEND

- ⊙ = SET 1.25" I.P. W/CAP
- ⌵ = SET DOUBLE HEADED NAIL
- = 5/8" REBAR W/ CEC CAP

NOTE: SEE DETAIL ON PAGE 2 FOR PROPORTIONING AND METHODS USED TO DETERMINE CORNER LOCATION.

DESCRIBE THE MONUMENT AND ACCESSORIES USED TO PERPETUATE THE LOCATION OF THIS CORNER.
(INCLUDE A PLAN VIEW DRAWING AND INDICATE WHAT WAS SET AND/OR FOUND)

CASEY J. PRIES PLS# S-3065, SET 1.25" x 24" I.P. WITH PLASTIC PRIES PLS-3065 CAP USING DOUBLE PROPORTIONATE METHODS. CORNER IS LOCATED ± 19 FEET EAST OF CENTERLINE OF HWY 32/55.

SET THE FOLLOWING WITNESSES:

8" ASH	N57°E	112.90'
FENCE CORNER	S55°E	97.85'
5/8" REBAR W/ CEC CAP	S52°W	61.71'
5/8" REBAR W/ CEC CAP	N42°W	65.91'

NOTE: WITNESS TREE HAS CHEST AND STUMP BLAZES WITH DOUBLE HEADED NAIL AT BASE. DISTANCES ARE MEASURED TO DOUBLE HEADED NAIL, OR TO 5/8" REBAR WITH CEC CONTROL CAP.

Page 1 of 2

SIGNATURE: *Casey J. Pries*

DATE: 7-24-15

Index No. J-5

I, CASEY J. PRIES PLS S-3065
CERTIFY THAT THE CORNER LOCATION SHOWN ON THIS ABOVE RECORD
WAS DETERMINED BY ME OR UNDER MY DIRECTION AND CONTROL AND
THAT THIS U.S. PUBLIC LAND SURVEY MONUMENT RECORD IS CORRECT
AND COMPLETE TO THE BEST OF MY KNOWLEDGE AND BELIEF.




COLEMAN ENGINEERING COMPANY
635 CIRCLE DRIVE, IRON MOUNTAIN, MI 49801
PHONE: (906) 774-3440 FAX: (906) 774-7776

DRAWN:
MJT

FB 430, PG:73

DATE: 7/24/15

JOB NO.
15127-B

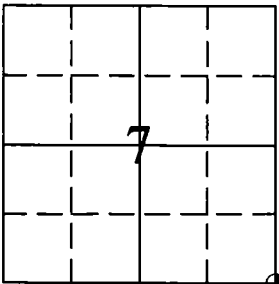


43613070000

U.S. PUBLIC LAND SURVEY MONUMENTATION RECORD

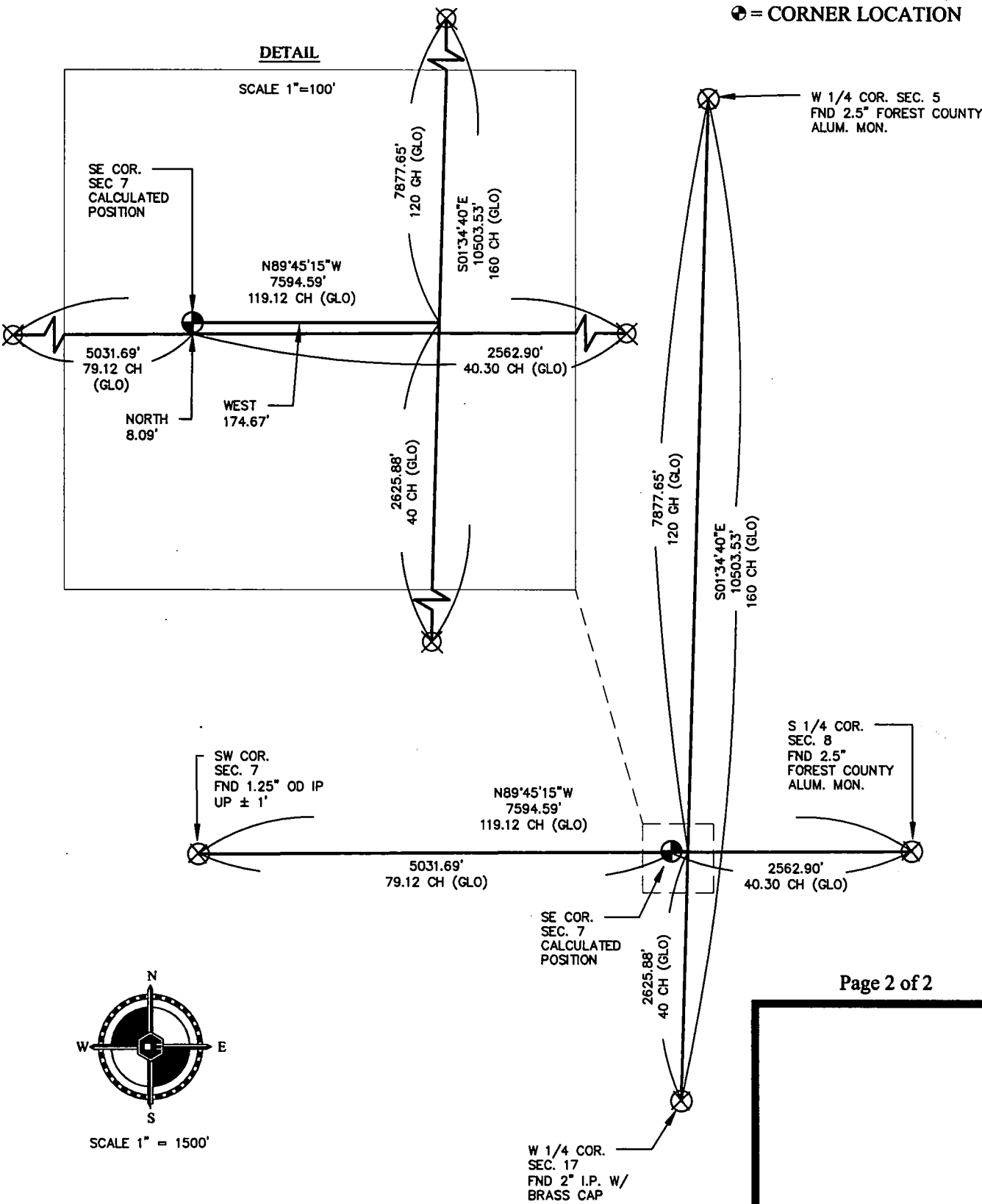
(AS REQUIRED BY S. A-E 7.08, WI ADM. CODE)

CORNER: SOUTHEAST INDEX NUMBER: J-5
SECTION: 7 TOWNSHIP: T36N RANGE: R13E
TOWN/CITY/VILLAGE: TOWN OF LINCOLN
COUNTY: FOREST STATE: WISCONSIN



⊕ = CORNER LOCATION

PROPORTIONING: PLAN VIEW



SIGNATURE:

DATE:

Index No. J-5

I, CASEY J. PRIES PLS S-3065
CERTIFY THAT THE CORNER LOCATION SHOWN ON THIS ABOVE RECORD
WAS DETERMINED BY ME OR UNDER MY DIRECTION AND CONTROL AND
THAT THIS U.S. PUBLIC LAND SURVEY MONUMENTATION RECORD IS CORRECT
AND COMPLETE TO THE BEST OF MY KNOWLEDGE AND BELIEF.



COLEMAN ENGINEERING COMPANY
635 CIRCLE DRIVE, IRON MOUNTAIN, MI 49801
PHONE: (906) 774-3440 FAX: (906) 774-7776

DRAWN:
MJT

FB 430, PG:73

DATE: 7/24/15

JOB NO.
15127-B

REGISTER'S OFFICE {
Forest County, Wis.
Received for record this 18th day
of November A.D., 2005, at
2:40 o'clock P. M. and recorded
in Volcaner Restoration
page J-7
Kay Swanson, Deputy
Register of Deeds

Document Number

189293

State of Wisconsin }
County of Forest } ss.

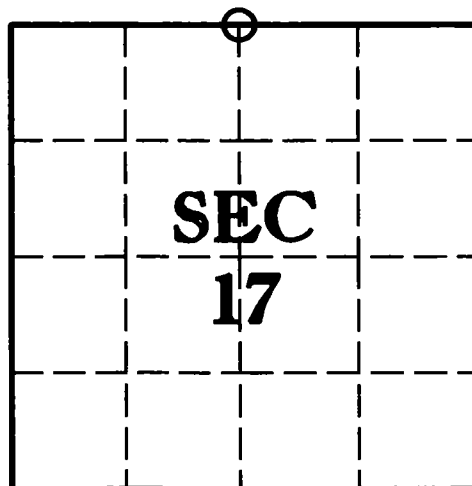
I Thomas Fogarty, do hereby
certify that on the 6th day
of July, 2005, I found
evidence of the 1/4
corner of sections 8 & 17
Township 36, North, Range
13 E, Fourth Principle Meridian,
as described hereon; and that from this evidence
I established a new monument and accessories
as described hereon to perpetuate the original
location of this corner.

Resident witnesses:

Kory Rentmeester, Brad Nelson

Forest County Coordinates:

N: 584420.241 (feet)
E: 838368.992 (feet)



○ = Corner monument restored.

CERTIFIED LAND CORNER RESTORATION

Index No. J-7

History of original corner establishment:

1865 - James L. Nowlin set original corner post and made the following B.T.'s:

Spruce	6	South	20 Lks.
Spruce	4	N9W	35 Lks.

1976 - Thomas R. Amott found wood post and replaced it with a new Forest County aluminum monument.


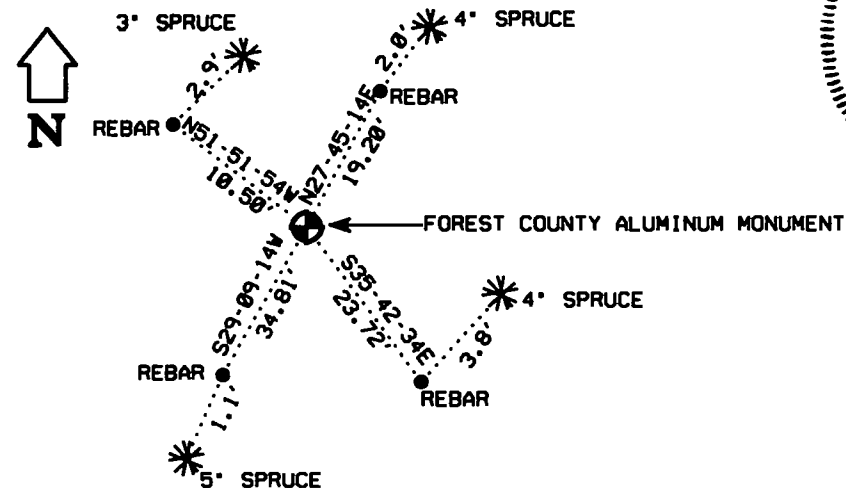
He set the following ties:

Spruce	6	N56E	22.97 feet
Spruce	6	S24W	36.32 feet
Spruce	6	S39E	14.26 feet

2005 - I found a Forest County aluminum monument and set the following ties:

Set the following ties:

Rebar 5/8"	N27°45'14"E	19.20 feet
Rebar 5/8"	N51°51'54"W	10.50 feet
Rebar 5/8"	S35°42'34"E	23.72 feet
Rebar 5/8"	S29°09'14"W	34.81 feet



Dated at Crandon, Wis., this 17th day of November, 2005
Signature Thomas R. Fogarty Title Registered Land Surveyor Registration No. S-1752
(County Surveyor, Registered Land Surveyor, or other duly authorized official)

Office of Register of Deeds, County of Forest, I hereby certify that the within
instrument was filed in this office for record on the 18th day of November, 2005
at 2:40 o'clock P. M.

Kay Swanson, Deputy
(Register of Deeds)

43613080020

CERTIFIED LAND CORNER RESTORATION

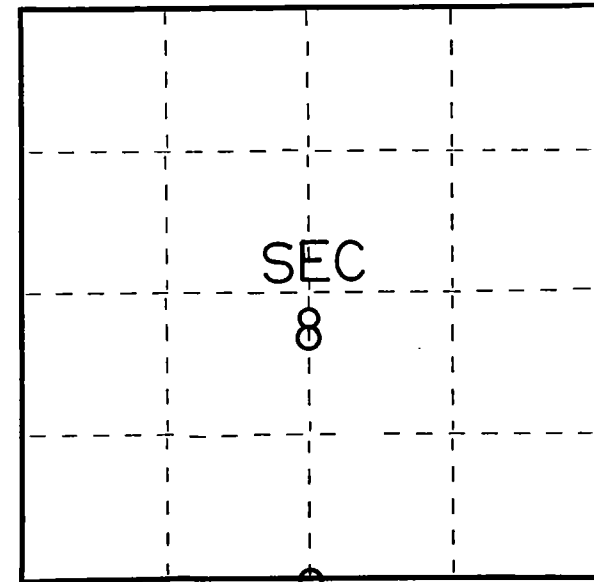
Index No. J-7

State of Wisconsin }
County of Forest } ss.

I, Thomas R. Arnott, do hereby certify that on the 5th day of January, 1976, I found evidence of the 1/4 corner of sections 8 & 17 Township 36, North, Range 13 E, Fourth Principal Meridian, as described hereon; and that from this evidence I established a new monument and accessories as described hereon to perpetuate the original location of this corner.

Resident witnesses:

Herbert Wagoner



○ = Corner monument restored.

History of original corner establishment:

Original subdivision by James Nowlin June 2 - June 12, 1865

Spruce	6	South	20 Lks.
Spruce	4	N9W	35 Lks.

Description of corner evidence found:

Wood post found



Description of monument and accessories I established to perpetuate the original location of this corner.

Replaced wood post with a new Forest County aluminum monument

Ties:

Spruce	6	N56E	22.97 feet
Spruce	6	S39E	14.26 feet
Spruce	6	S24W	36.32 feet

Dated at Grandon, Wis., this 9th day of January, 1976

Signature Thomas R. Arnott Title Surveyor Registration No. S-887
(County Surveyor, Registered Land Surveyor, or other duly authorized official)

Office of Register of Deeds, County of Forest, I hereby certify that the within instrument was filed in this office for record on the 9th day of January, 1976 at 11 o'clock A. M.

Eugene Statingny
(Register of Deeds)

Document Number **108532**

By _____ Deputy

CERTIFIED LAND CORNER RESTORATION

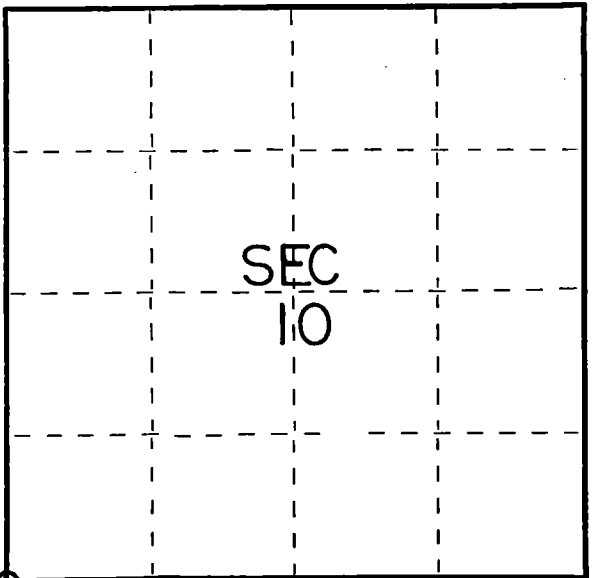
Index No. **J-13**

State of Wisconsin }
County of Forest } ss.

I Thomas R. Arnott, do hereby
certify that on the 12 day
of Oct., 1976, I found
evidence of the sec.
corner of sec. 9, 10, 15 & 16
Township 36, North, Range
13 E, Fourth Principal Meridian,
as described hereon; and that from this evidence
I established a new monument and accessories
as described hereon to perpetuate the original
location of this corner.

Resident witnesses:

FORM 985 H. C. MILLER CO., MILWAUKEE



○ = Corner monument restored.

History of original corner establishment:

Original survey done by James L. Nowlin June 2 - June 12, 1865

Birch 12 N10E 16 Lks.
Birch 14 N80W 22 Lks.

Description of corner evidence found:

2" iron pipe 5' long with brass cap set by C.E.Walker in 1938
Old wood post found

Description of monument and accessories I established to perpetuate the original location of this corner.

Left monument set by Walker

Ties:

Cedar	10	N53E	27.60 feet
Cedar	6	S25W	19.05 feet
Cedar	8	N82W	13.82 feet



Dated at Crandon, Wis., this 26 day of Nov., 1976.

Signature Thomas Arnott Title Surveyor Registration No S-887
(County Surveyor, Registered Land Surveyor, or other duly authorized official)

Office of Register of Deeds, County of Forest, I hereby certify that the within
instrument was filed in this office for record on the 26 day of Nov., 1976
at 3:30 o'clock P. M.

EUGENE STATEZNY Document Number **110610**
(Register of Deeds)
By Eileen Schmidt Deputy

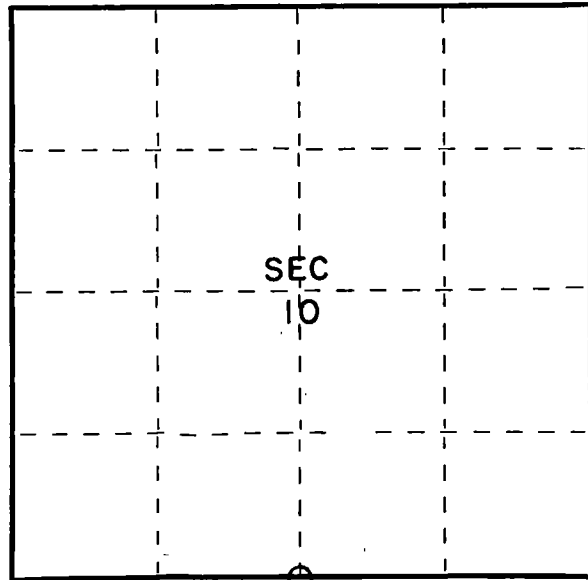
43613090000

State of Wisconsin }
County of Forest } ss.

I Thomas R. Arnott, do hereby certify that on the 20th day of October, 1975, 1975, I found evidence of the 1/4 corner of Sections 10 & 15 Township 36, North, Range 13 E, Fourth Principal Meridian, as described hereon; and that from this evidence I established a new monument and accessories as described hereon to perpetuate the original location of this corner.

Resident witnesses:

Herbert Wagoner



○ = Corner monument restored.

CERTIFIED LAND CORNER RESTORATION

Index No. U 15

History of original corner establishment:

Original Subdivision by James L. Nowlin June 2- June 12th 1865

Birch 22 N26W 50 Lks
Hemlock 25 S64E 22 Lks

Description of corner evidence found:


2" iron pipe 5' long with brass cap set by C.E. Walker in 1938

Description of monument and accessories I established to perpetuate the original location of this corner.

Left monument set by Walker

Ties:

White Spruce 8" N70E 17.15 feet
White Spruce 10" S6E 23.55 feet



Dated at Crandon, Wis., this 23rd day of October, 1975

Signature Thomas R. Arnott Title Land Surveyor Registration No. S-887
(County Surveyor, Registered Land Surveyor, or other duly authorized official)

Office of Register of Deeds, County of Forest, I hereby certify that the within instrument was filed in this office for record on the 27th day of October, 1975 at 8:30 o'clock A. M.

Eugene Staszny
(Register of Deeds)
By _____ Deputy

Document Number **108053**

43613106020

CERTIFIED LAND CORNER RESTORATION

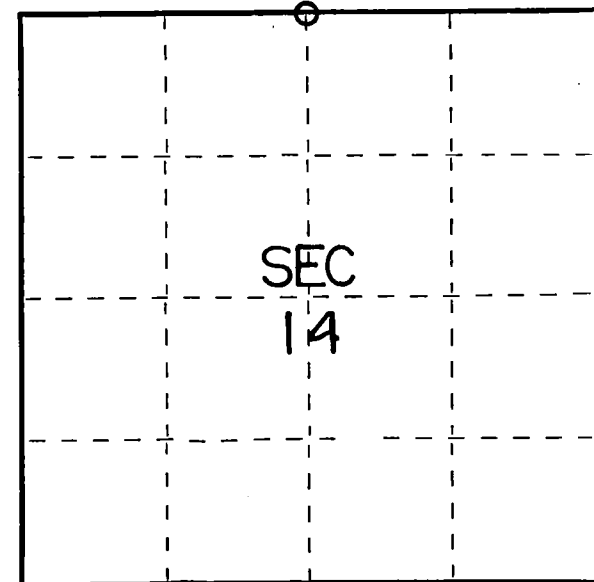
Index No. **J-19**

State of Wisconsin }
County of Forest } ss.

I Thomas R. Arnett, do hereby
certify that on the 10 Sept. day
of Sept., 1975, I found
evidence of the 1/4
corner of sec. 11 & 14
Township 36, North, Range
13 E, Fourth Principal Meridian,
as described hereon; and that from this evidence
I established a new monument and accessories
as described hereon to perpetuate the original
location of this corner.

Resident witnesses:

Herbert Wagoner



○ = Corner monument restored.

History of original corner establishment:

Original survey done by James L. Nowlin June 2 - June 12, 1865
Hemlock 9 N80E 10 Lks.
Lind 7 N8W 10 Lks.

Description of corner evidence found:


2" iron pipe 5' long with brass cap set by C.E. Walker in 1938

Description of monument and accessories I established to perpetuate the original location of this corner.

Left Monument set by Walker

Ties:

Maple	6	N11E	23.60 feet
Maple	6	S80E	19.25 feet



Dated at Crandon, Wis., this 26 day of Nov., 1976

Signature Thomas R. Arnett Title Surveyor Registration No. S-887
(County Surveyor, Registered Land Surveyor, or other duly authorized official)

Office of Register of Deeds, County of Forest, I hereby certify that the within
instrument was filed in this office for record on the 26 day of Nov., 1976
at 3:30 o'clock P. M.

EUGENE STATEZNY Document Number **110611**
(Register of Deeds)

By Eileen Schmidt Deputy

CERTIFIED LAND CORNER RESTORATION

Index No. **J-21**

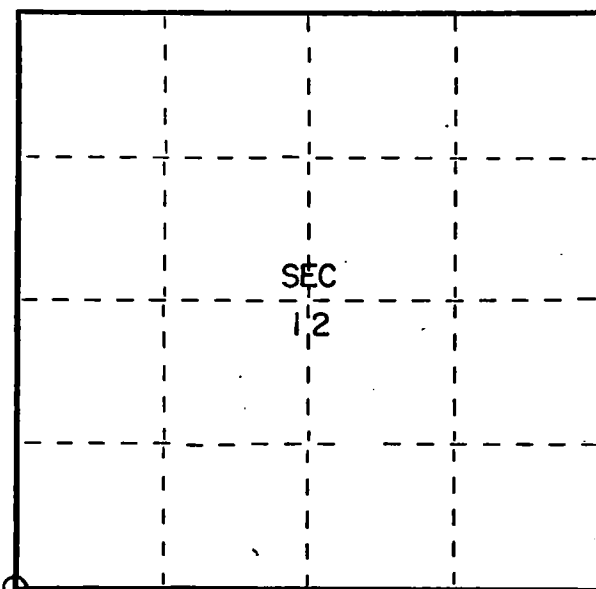
State of Wisconsin }
County of Forest } ss.

I Thomas R. Arnott, do hereby
certify that on the 10th day
of September, 1975, I found
evidence of the section
corner of sections 11, 12, 13 & 14
Township 36, North, Range
13 E, Fourth Principal Meridian,
as described hereon; and that from this evidence
I established a new monument and accessories
as described hereon to perpetuate the original
location of this corner.

Resident witnesses:

Herbert Wagoner

FORM 983 K. C. MILLER CO., MILWAUKEE



○ = Corner monument restored.

History of original corner establishment:

Original subdivision by James L. Nowlin June 2 - June 12, 1865

Lind	20	N23W	20 Lks.
Birch	15	N29E	35 Lks.

Description of corner evidence found:

2" iron pipe 5' long with brass cap set by C.E. Walker in 1938.

Description of monument and accessories I established to perpetuate the original location of this corner.

Left monument set by Walker

Ties:

Maple	8"	N14E	19.87 feet
Maple	8"	S63W	20.40 feet
Maple	6"	N62W	10.40 feet



Dated at Crandon, Wis., this 28th day of October, 1975

Signature Thomas R. Arnott Title Land Surveyor Registration No. S-887
(County Surveyor, Registered Land Surveyor, or other duly authorized official)

Office of Register of Deeds, County of Forest I hereby certify that the within
instrument was filed in this office for record on the 28th day of October, 1975
at 11 o'clock A. M.

Eugene Stutzman Document Number 108077
(Register of Deeds)

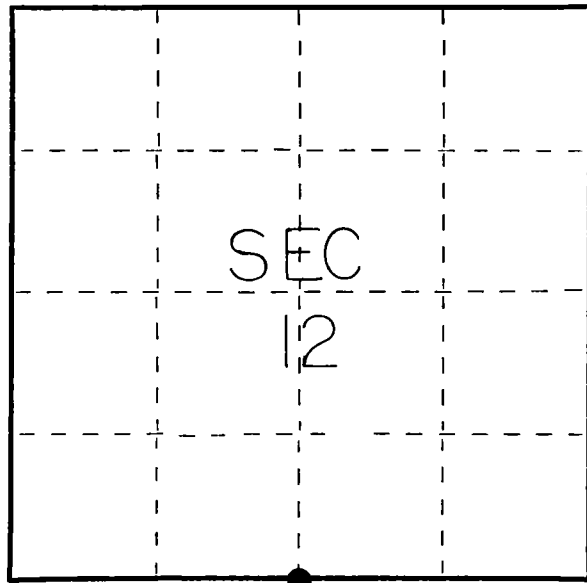
By _____ Deputy

43613110000

State of Wisconsin }
County of Forest } ss.

I Thomas R. Arnott, do hereby certify that on the 21 st day of October, 19 77, I found evidence of the 1/4 corner of sections 12 & 13 Township 36, North, Range 13 E, Fourth Principal Meridian, as described hereon; and that from this evidence I established a new monument and accessories as described hereon to perpetuate the original location of this corner.

Resident witnesses:



○ = Corner monument restored.

CERTIFIED LAND CORNER RESTORATION

Index No. J 23

History of original corner establishment:

Original survey by James L. Nowlin 2 June - 12 June, 1865

Cedar	12	N54E	20 lks.
Birch	10	N32W	15 lks.

Description of corner evidence found:

2" iron pipe 5' long with brass cap set by C.E. Walker in 1938.
Also found old wood post.

Description of monument and accessories I established to perpetuate the original location of this corner.

Left monument set by Walker.

Ties:

Cedar	8	S40E	23.49 feet
Cedar	6	S25W	13.84 feet



Dated at Crandon, Wis., this 3 rd day of November, 19 77.

Signature Thomas R. Arnott Title Surveyor Registration No. S-887
(County Surveyor, Registered Land Surveyor, or other duly authorized official)

Office of Register of Deeds, County of Forest, I hereby certify that the within instrument was filed in this office for record on the 3rd day of November, 19 77 at 11 o'clock A. M.

Eugene J. Staszny Doc. No. 112706
(Register of Deeds)

By _____ Deputy

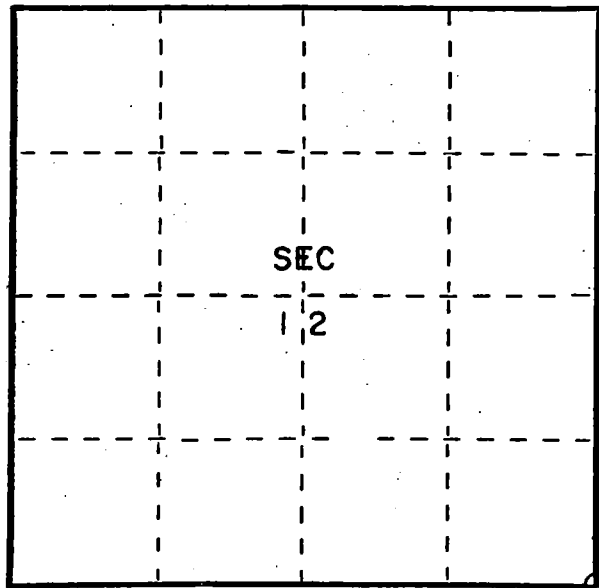
4361312-0020

State of Wisconsin }
County of Forest } ss.

I, Thomas R. Arnott, do hereby certify that on the 10th day of September, 1975, I found evidence of the section corner of sections 12, 13, 7 & 18 Township 36, North, Range 13 & 14 E, Fourth Principal Meridian, as described hereon; and that from this evidence I established a new monument and accessories as described hereon to perpetuate the original location of this corner.

Resident witnesses:

Herbert Wagoner



○ = Corner monument restored.

CERTIFIED LAND CORNER RESTORATION

Index No. J 25

History of original corner establishment:

Spruce	5	N1E	32 Lks.
Spruce	5	N30W	24 Lks.

Description of corner evidence found:

2" iron pipe 5' long with brass cap set by C.E. Walker in 1938

Description of monument and accessories I established to perpetuate the original location of this corner.

Left monument set by Walker

Ties:

Cedar	6"	N11W	14.78 feet
Spruce	10"	N76E	29.35 feet
Cedar	12"	S17W	31.85 feet



Dated at Crandon, Wis., this 28th day of October, 1975

Signature Thomas R. Arnott Title Land Surveyor Registration No S-887
(County Surveyor, Registered Land Surveyor, or other duly authorized official)

Office of Register of Deeds, County of Forest, I hereby certify that the within instrument was filed in this office for record on the 28th day of October, 1975 at 11 o'clock A. M.

Eugene Staszny
(Register of Deeds)

Document Number 108078

By _____ Deputy

43613120000

CERTIFIED LAND CORNER RESTORATION

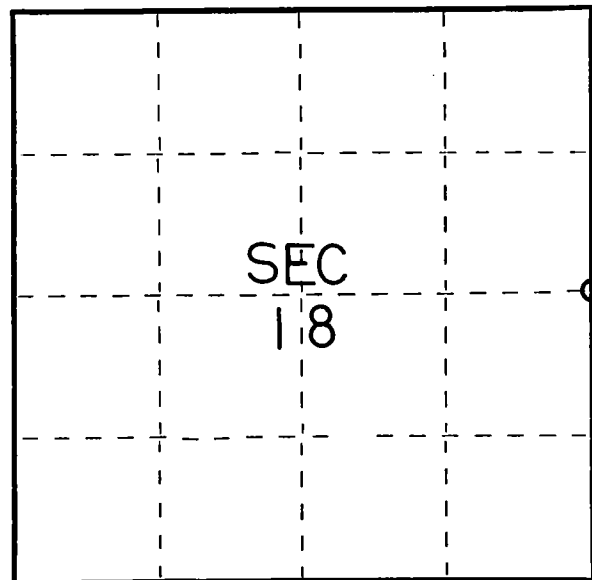
Index No. 2-55

State of Wisconsin }
County of Forest } ss.

I Thomas R. Arnett, do hereby
certify that on the 5th day
of January, 1976, I found
evidence of the 1/4
corner of sections 17 & 18
Township 36, North, Range
13 E, Fourth Principal Meridian,
as described hereon; and that from this evidence
I established a new monument and accessories
as described hereon to perpetuate the original
location of this corner.

Resident witnesses:

Hertbert Wagoner



○ = Corner monument restored.

History of original corner establishment:

Original subdivision by James Nowlin June 2 - June 12, 1865

Tamarac	10	S33W	25 Lks.
Tamarac	20	N83E	30 Lks.

Description of corner evidence found:

Found original BT stump S33W 25 Lks.



Description of monument and accessories I established to perpetuate the original location of this corner.

Set 2" iron pipe 4' long with brass cap N33E 16.5 feet from Original stump

Ties:

Power Pole (3613-18R21)	N4W	91.56 feet
Cedar 8	S50W	51.16 feet
Spruce 5	N72W	44.40 feet

Dated at Crandon, Wis., this 9th day of January, 1976.

Signature Thomas Arnett Title Surveyor Registration No. S-887
(County Surveyor, Registered Land Surveyor, or other duly authorized official)

Office of Register of Deeds, County of Forest, I hereby certify that the within
instrument was filed in this office for record on the 9th day of January, 1976
at 11 o'clock A. M.

Eugene Stasny (Register of Deeds) Document Number 108534

By _____ Deputy

CERTIFIED LAND CORNER RESTORATION

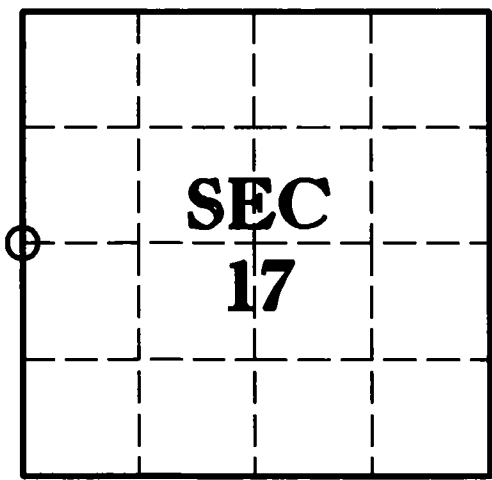
Index No. L-5

State of Wisconsin }
County of Forest } ss.

I Thomas Fogarty, do hereby
certify that on the 7th day
of July, 2005, I found
evidence of the 1/4
corner of sections 17 & 18
Township 36, North, Range
13 E, Fourth Principle Meridian,
as described hereon; and that from this evidence
I established a new monument and accessories
as described hereon to perpetuate the original
location of this corner.

Resident witnesses:
Kory Rentmeester, Brad Nelson

Forest County Coordinates:
N: 581835.266 (feet)
E: 835863.372 (feet)




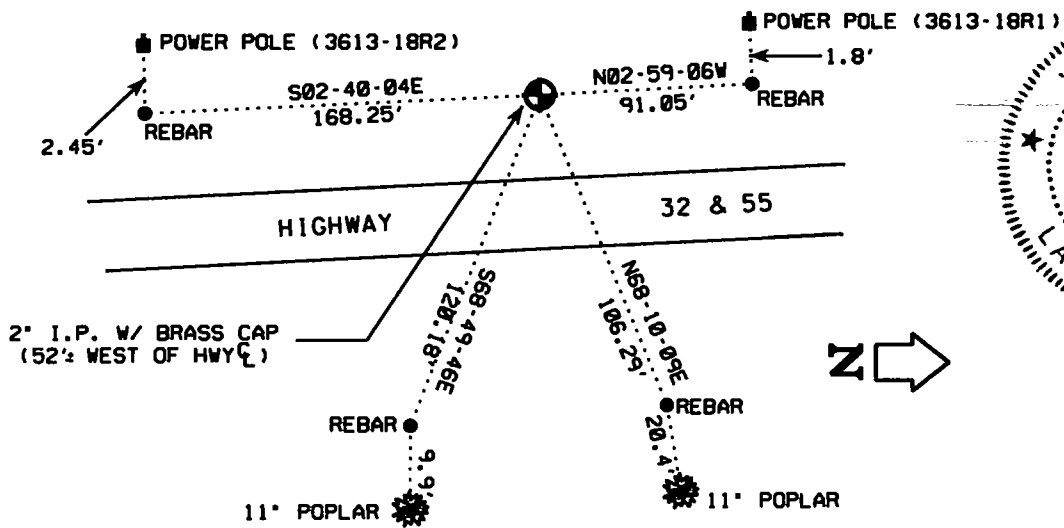
○ = Corner monument restored.

History of original corner establishment:

1865 - James L. Nowlin set original corner post and made the following B.T.'s:
Tamarac 10 S33W 25 Lks.
Tamarac 20 N83E 30 Lks.

1976 - Thomas R. Amott found original BT stump and set 2" iron pipe 4 feet long with brass cap N33E 16.5 feet from original stump and set the following ties:
Power pole (3613 - 18R1) N4W 91.56 feet
Cedar 8 S50W 51.16 feet
Spruce 5 N72W 44.40 feet

2005 - I found a 2" Iron pipe with brass cap and power pole (3613 - 18R1) 91 feet to the North.
Set the following ties:
Rebar 5/8" N68°10'09"E 106.29 feet
Rebar 5/8" S68°49'46"E 120.18 feet
Rebar 5/8" S2°40'04"E 168.25 feet
Rebar 5/8" N2°59'06"W 91.05 feet



Dated at Crandon, Wis., this 17th day of November, 2005
Signature Thomas R. Fogarty Title Registered Land Surveyor Registration No. S-1752
(County Surveyor, Registered Land Surveyor, or other duly authorized official)

Office of Register of Deeds, County of Forest, I hereby certify that the within
instrument was filed in this office for record on the 18th day of November, 2005
at 2:40 o'clock P M.

Kay Swanson, Deputy
(Register of Deeds)

REGISTER'S OFFICE
Forest County, Wis.
Received for record this 18th day
of November, A.D., 2005 at
2:40 o'clock P M. and recorded
in Vol. Corner Restoration
page L-5
Kay Swanson, Deputy
Register of Deeds

Document Number
189289

43013182000

CERTIFIED LAND CORNER RESTORATION

Index No. L-9

State of Wisconsin }
County of Forest } ss.

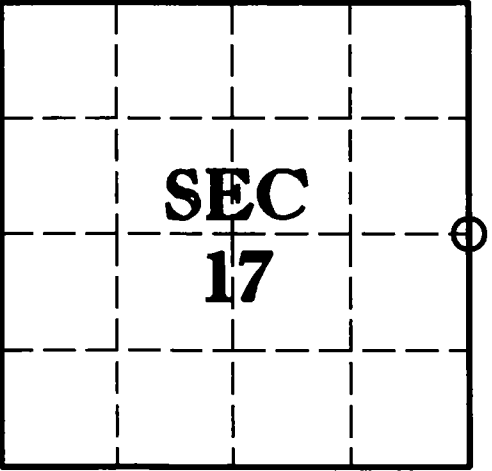
I Thomas Fogarty, do hereby
certify that on the 13th day
of July, 2005, I found
evidence of the 1/4
corner of sections 16 & 17
Township 36, North, Range
13 E, Fourth Principle Meridian,
as described hereon; and that from this evidence
I established a new monument and accessories
as described hereon to perpetuate the original
location of this corner.

Resident witnesses:

Kory Rentmeester, Brad Nelson

Forest County Coordinates:

N: 581844.574 (feet)
E: 841340.184 (feet)




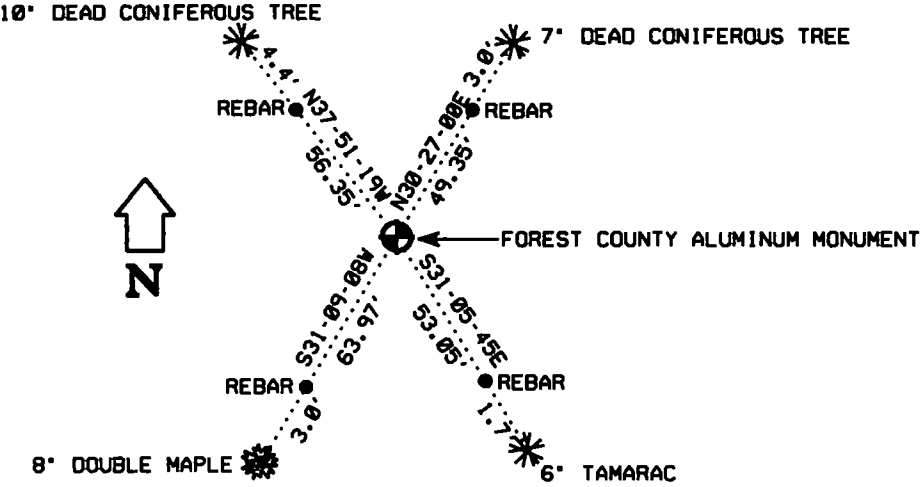
○ = Corner monument restored.

History of original corner establishment:

1865 - James L. Nowlin set original corner post and made the following B.T.'s:
Spruce 10 N64E 20 Lks.
Spruce 8 S64W 18 Lks.

1976 - Thomas R. Amott found 1.5" Iron pipe and wood post. He replaced these with a new Forest County aluminum monument and set the following ties:
Spruce 12 N8W 5.95 feet (BT found)
Spruce 10 N2E 4.73 feet
Spruce 12 East 27.73 feet
Spruce 6 S6W 33.56 feet

2005 - I found a Forest County aluminum monument and all of Amott's B.T. stumps.
Set the following ties:
Rebar 5/8" S31°09'08"W 63.97 feet
Rebar 5/8" S31°05'45"E 53.05 feet
Rebar 5/8" N30°27'00"E 49.35 feet
Rebar 5/8" N37°51'19"W 56.35 feet



Dated at Crandon, Wis., this 17th day of November, 2005.
Signature Thomas R. Fogarty Title Registered Land Surveyor Registration No. S-1752
(County Surveyor, Registered Land Surveyor, or other duly authorized official)

Office of Register of Deeds, County of Forest, I hereby certify that the within
Instrument was filed in this office for record on the 18th day of November, 2005
at 2:40 o'clock P. M.
Kay Swanson, Deputy
(Register of Deeds)

REGISTER'S OFFICE
Forest County, Wis.
Received for record this 18th day
of November A.D., 2005, at
2:40 o'clock P. M. and recorded
in Vol. Corner Restoration
page L-9
Kay Swanson, Deputy
Register of Deeds

Document Number
189291

43613172000

CERTIFIED LAND CORNER RESTORATION

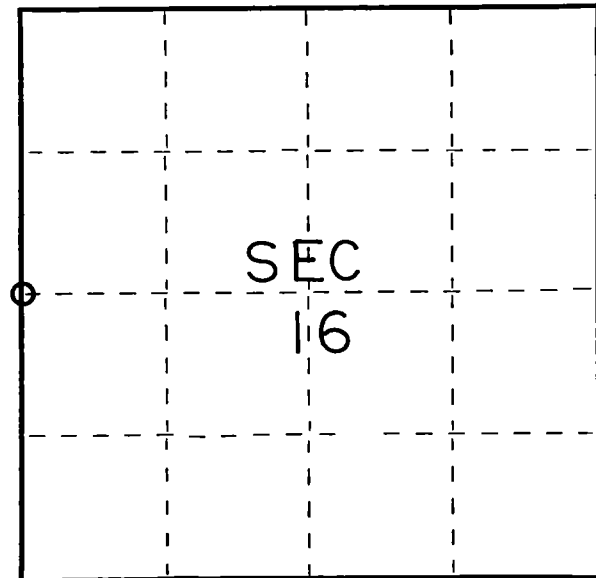
Index No. L-99

State of Wisconsin }
County of Forest } ss.

I Thomas R. Arnett, do hereby
certify that on the 31st day
of December, 19 75, I found
evidence of the 1/4
corner of sections 16 & 17
Township 36, North, Range
13 E, Fourth Principal Meridian,
as described hereon; and that from this evidence
I established a new monument and accessories
as described hereon to perpetuate the original
location of this corner.

Resident witnesses:

Herbert Wagoner



○ = Corner monument restored.

History of original corner establishment:

Original subdivision by James Nowlin June 2 - June 12, 1865

Spruce	10	N64E	20 Lks.
Spruce	8	S64W	18 Lks.

Description of corner evidence found:

1 1/2" iron pipe found
Wood post found
BT found on Spruce 12 N8W 5.95 feet



Description of monument and accessories I established to perpetuate the original location of this corner.

Replaced iron pipe and wood post with a new Forest County aluminum monument

Ties:

Spruce	12	N8W	5.95 feet (BT found)
Spruce	10	N2E	4.73 feet
Spruce	12	East	27.73 feet
Spruce	6	S6W	33.56 feet

Dated at Crandon, Wis., this 9th day of January, 19 76

Signature Thomas Arnett Title Surveyor Registration No. S-887
(County Surveyor, Registered Land Surveyor, or other duly authorized official)

Office of Register of Deeds, County of Forest, I hereby certify that the within
instrument was filed in this office for record on the 9th day of January, 19 76
at 11 o'clock A. M.

Eugene Staszny Document Number 108535
(Register of Deeds)

By _____ Deputy

CERTIFIED LAND CORNER RESTORATION

Index No.

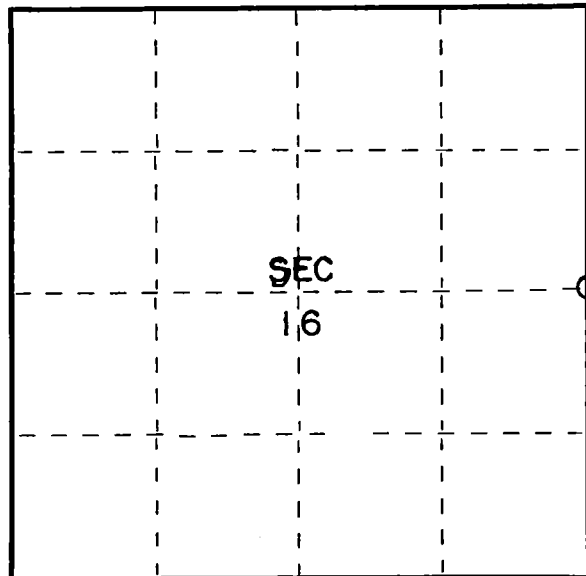
L-13

State of Wisconsin }
County of Forest } ss.

I Thomas R. Arnott, do hereby
certify that on the 9th day
of September, 1975, I found
evidence of the 1/4
corner of sections 15 & 16
Township 36, North, Range
13 E, Fourth Principal Meridian,
as described hereon; and that from this evidence
I established a new monument and accessories
as described hereon to perpetuate the original
location of this corner.

Resident witnesses:

Herbert Wagoner



○ = Corner monument restored.

History of original corner establishment:

Original subdivision by James L. Nowlin June 2 - June 12, 1865

Sugar	12	S25W	12 Lks.
Fir	12	N20E	13 Lks.

Description of corner evidence found:

2" iron pipe with brass capp set by C.E. Walker in 1938

Description of monument and accessories I established to perpetuate the original location of this corner.

Left monument set by Walker

Ties:

Maple	18"	S64E	22.85 feet
Maple	20"	N80W	6.65 feet



Dated at Crandon, Wis., this 11th day of November, 1975.

Signature Thomas R. Arnott Title Land Surveyor Registration No. S-887
(County Surveyor, Registered Land Surveyor, or other duly authorized official)

Office of Register of Deeds, County of Forest, I hereby certify that the within
instrument was filed in this office for record on the 11th day of November, 1975
at 4 o'clock P. M.

Eugene Stetson
(Register of Deeds)

Document Number

108206

By _____ Deputy

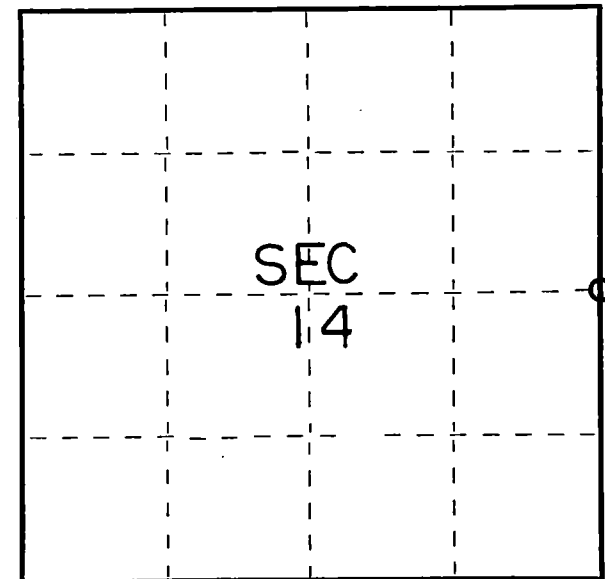
CERTIFIED LAND CORNER RESTORATION

Index No L-21

State of Wisconsin }
County of Forest } ss.

I Thomas R. Arnott, do hereby
certify that on the 12 day
of Nov., 1976, I found
evidence of the 1/4
corner of sec. 13 & 14
Township 36, North, Range
13 E, Fourth Principal Meridian,
as described hereon; and that from this evidence
I established a new monument and accessories
as described hereon to perpetuate the original
location of this corner.

Resident witnesses:



○ = Corner monument restored.

History of original corner establishment:

Original survey by James L. Nowlin June 2 - June 12, 1865

Sugar	12	N37W	25 Lks.
Birch	20	S29E	15 Lks.

Description of corner evidence found:

2" iron pipe 5' long with brass cap set by C.E. Walker in 1938.

Description of monument and accessories I established to perpetuate the original location of this corner.

Left monument set by Walker.

Ties:

Maple	8	N82W	7.44 feet
Maple	8	S16W	17.28 feet



Dated at Crandon, Wis., this 30 day of Nov., 1976.

Signature Thomas R. Arnott Title Surveyor Registration No. S-887
(County Surveyor, Registered Land Surveyor, or other duly authorized official)

Office of Register of Deeds, County of Forest, I hereby certify that the within
instrument was filed in this office for record on the 30 day of Nov., 1976
at 11:30 o'clock A. M.

Eugene Staszny Document Number 110638
(Register of Deeds)

By _____ Deputy

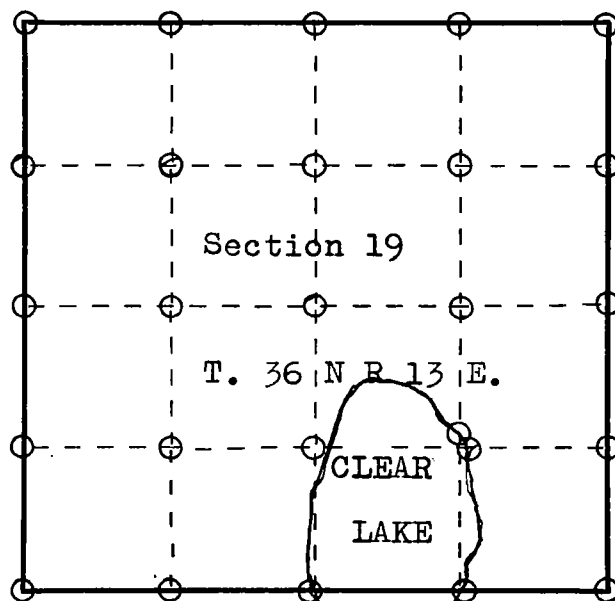
CERTIFIED LAND CORNER RESTORATION

Index No. **NR 1-5**

State of Wisconsin }
County of Forest } ss.

I I. R. Ritter, do hereby
certify that on the 7th to 15th day
of October, 1918, I found
evidence of the Gov't & Sub-Division
corner of Section 19
Township 36, North, Range
13 East, Fourth, Principal Meridian,
as described hereon; and that from this evidence
I established a new monument and accessories
as described hereon to perpetuate the original
location of this corner.

Resident witnesses:



○ = Corner monument restored.

History of original corner establishment:

ORIGINAL DOCUMENT #33370
Filed Oct 7, 1918 at
10 A.M. by E O Woodbury

Description of corner evidence found:

It assumed that Mr. Ritter found evidence of the original
Gov't Stakes, which were of wood, and it appears that he
replaced them with stakes of Pipe as noted in the notes
he made of this survey.

ORIGINAL DOCUMENT IS ATTACHED TO THE BACK OF THIS PAGE.

Description of monument and accessories I established to perpetuate the original location of this corner.

Dated at Crandon, Wis., this 16th day of October, 1918.

Signature I. R. Ritter Title County Surveyor Registration No. Forest Co.
(County Surveyor, Registered Land Surveyor, or other duly authorized official)

Office of Register of Deeds, County of Forest, I hereby certify that the within
instrument was filed in this office for record on the 7 day of October, 1918.
at 10 o'clock A. M. by E. O. Woodbury, the then Register of Deeds, and
ANNA PETERSON was transferred to this permanent record book on the
28th day of January, 1965. Vol. 1 of Surveys has been
(Register of Deeds) lost from the records of this office for many
By Karl A. Unger years and only a few of the pages survive to
be transferred to this book

43613192220

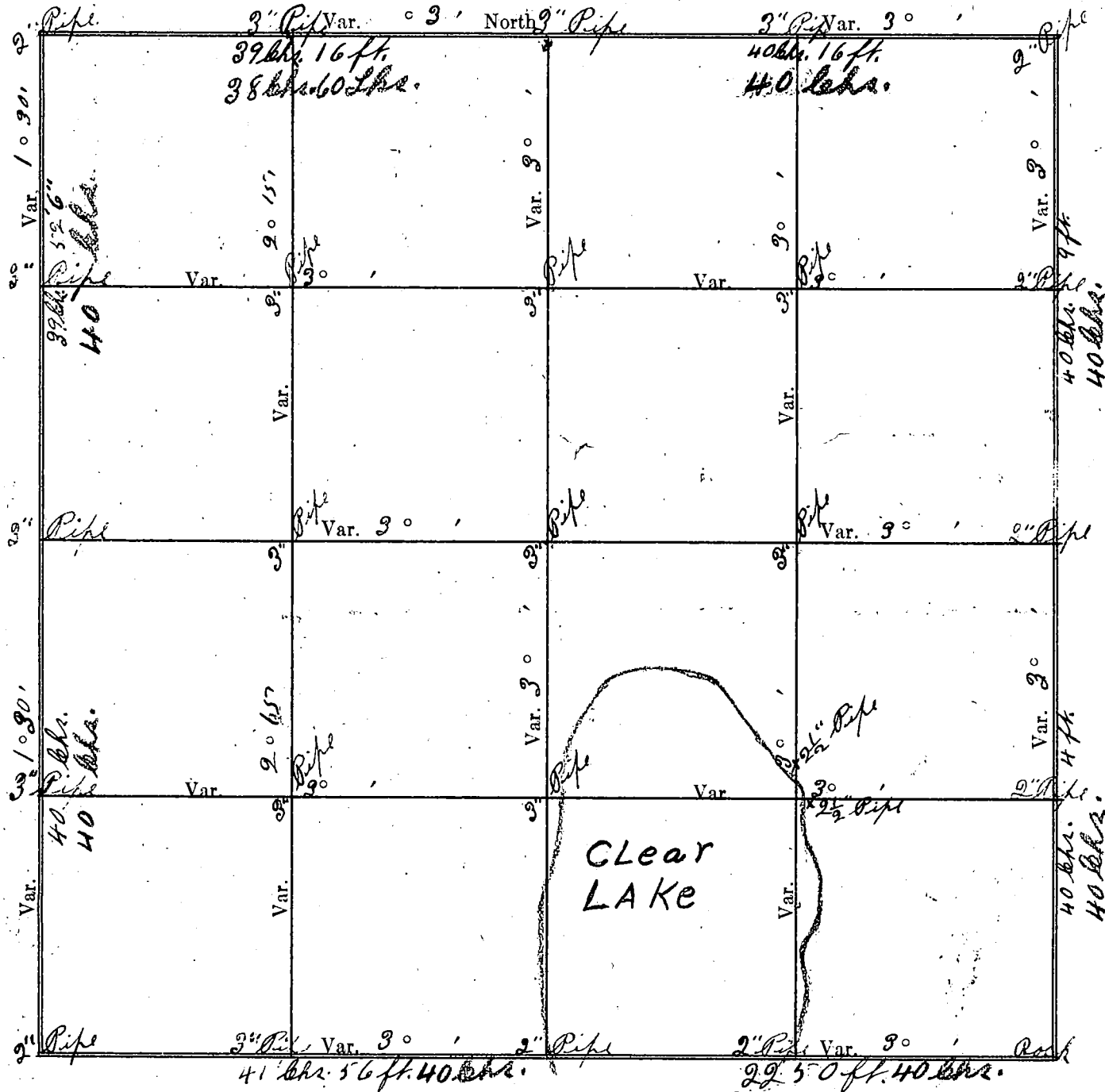
Record of Survey.

Township 36, North of Range 13 of 4 Principal Meridian
as presented by the the courses and distances on the following plat, and annexed field-notes of survey:

Established the center of the section at the point of intersection of STRAIGHT quarter lines.

Established all quarter-quarter corners upon the section boundary at proportional distances between known section and quarter section corners, according to the original field-notes of the Government survey.

Established all lost corners at proportionate distances between known corners, according to the original field notes of the Government survey.



Plat of Section 19; Township 36 North, Range 13 of 4 Principal Meridian Scale
80 chains to 6 inches. The figures in red ink are the lengths of the lines as stated in the field-notes of the
Government survey.

Declination of the Magnetic Meridian from the True Meridian.

Surveyed and sub-divided Oct. 7th to 15th A. D. 1918, in accordance with the State Laws and Instructions of the Commissioner of the General Land office, and recorded on pages _____ of Register in the County Clerk's office.

Witness my hand this 16th day of Oct A. D. 1918

S. R. Ritter.....SURVEYOR.

OF SECTION, QUARTER SECTION AND QUARTER QUARTER SECTION CO

NAMES OF SWORN ASSISTANTS

CHAINMEN	FLAGMEN	AXMEN
<i>Wm Vanzile</i> <i>Walter North</i> <i>Ernest Vanzile</i>	<i>Andrew Gettinger</i> AXMAN Dudley Leadingham Wm Omarro Dan Davis	<i>Dudley</i> <i>Wm</i> <i>Dan</i>

33370

14
6

Register's Office; } ss
FOREST COUNTY, WIS. }

Received for record the 7 day
of Oct A. D. 1918, at 10
o'clock 9 M., and recorded in Vol.
1 of Deeds, page 18 of

E. D. Woodbury

RECEIVED

19-36-13-

CERTIFIED LAND CORNER RESTORATION

N-3
Index No.

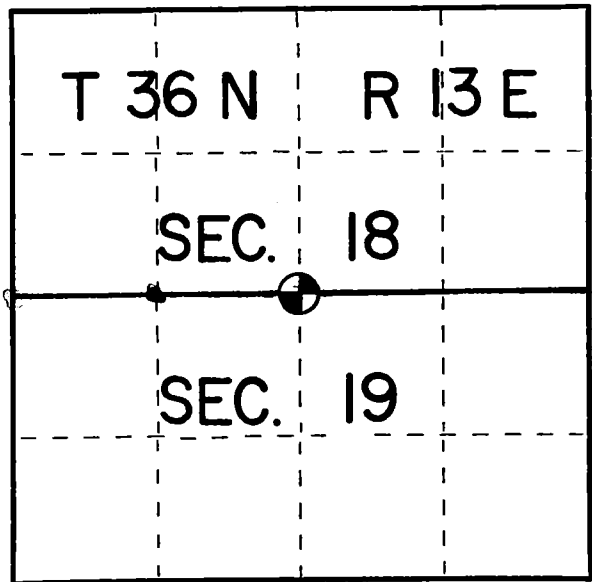
State of Wisconsin }
County of Forest } ss.

I, Kim H Pritzlaff, do hereby
certify that on the 17th day
of February, 1988, I found
evidence of the Quarter
corner of Sections 18 & 19
Township 36, North, Range
13, Fourth Principal Meridian,
as described hereon; and that from this evidence
I established a new monument and accessories
as described hereon to perpetuate the original
location of this corner.

Resident witnesses:

Marke E Teuteberg, RLS

Harry Smith



○ = Corner monument restored.

History of original corner establishment:

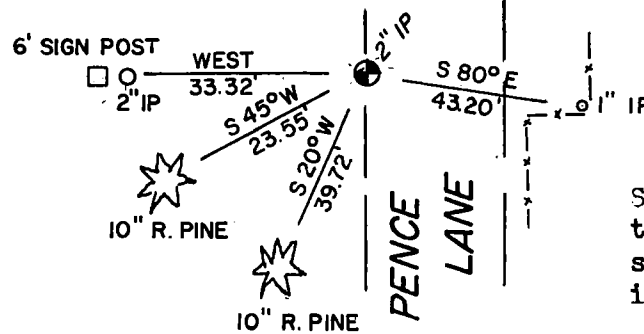
In 1865 James Nowlin, contract surveyor with the government, set this corner using a wood post and the following bearing trees:
Spruce 10" S40W 16 links
Hemlock 8" North 13 links

In 1918 I.R. Ritter resurveyed Section 19 and restores this corner using a 3" iron pipe and two 2 1/2" iron pipe set east and west as accessories.

Description of corner evidence found:

I located a large diameter iron pipe just west of the gravel roadway in a fence intersection to the west. 33 feet to the west I also found a 2 1/2" iron pipe as Ritter's accessory. I accepted the iron pipe on the west edge of the road bed as Ritter's perpetuation which fit his record distance to the east within 8 feet. I kept the iron pipe as the actual corner and tied it in with the accessories shown below.

Description of monument and accessories I established to perpetuate the original location of this corner:



Set an 8 penny aluminum spike in the two trees shown along with a 6 foot steel sign post and a 1"x 2 1/4" iron pipe in the fence line as shown for accessories.



Dated at Oconto Falls, Wis., this 19th day of February, 1988.

Signature Kim H Pritzlaff Title Registered Land Surveyor Registration No. 1259
(County Surveyor, Registered Land Surveyor, or other duly authorized official)

Office of Register of Deeds, County of Forest, I hereby certify that the within
instrument was filed in this office for record on the 26th day of February, 1988
at 8:50 o'clock A. M.

Paul Aschenbrenner
(Register of Deeds)

By _____ Deputy

Describe any material discrepancy between the location of the corner as restored or reestablished and the location of that corner as previously restored or reestablished by distance and direction. Show the discrepancy on the plan view drawing under (d), above. Show the distances between the corner as previously restored or reestablished and (1) the corner as restored or reestablished, and (2) to at least 2 of the witness monuments shown on the drawing in (d), above.

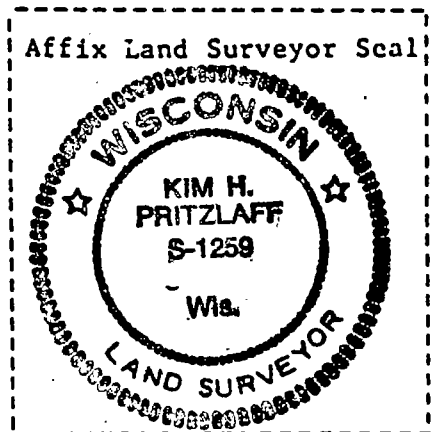
NONE

(f) Was the corner restored through acceptance of (1) an obliterated evidence location, or, (2) a found perpetuated location?

FOUND PERPETUATED LOCATION

(g&h) Was the corner reestablished through lost corner proportionate methods? If so, show the method, including the directions and distances to other public land survey corners used as evidence or used for proportioning in determining the corner location?

No.



(i) I, KIM H. PRITZLAFF
(type or print name) certify that the corner location shown on this record was determined by me or under my direction and control and that this U.S. Public Land Survey Monument Record is correct and complete to the best of my knowledge and belief.

Signature

Date

Kim H. Pritzlaff

2/19/88

CERTIFIED LAND CORNER RESTORATION

Index No. N - 5

State of Wisconsin }
County of Forest } ss.

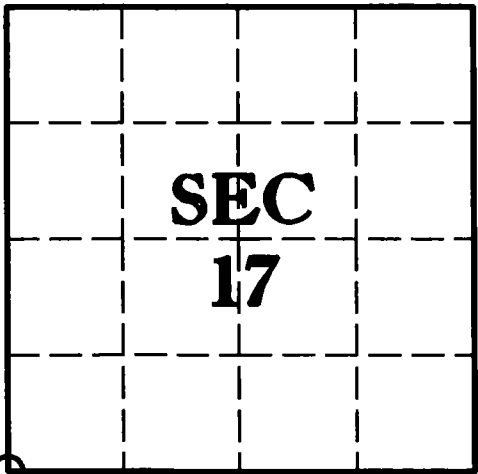
I Thomas Fogarty, do hereby
certify that on the 31st day
of May, 2005, I found
evidence of the Corner
corner of sections 17, 18, 19, & 20
Township 36, North, Range
13 E, Fourth Principle Meridian,
as described hereon; and that from this evidence
I established a new monument and accessories
as described hereon to perpetuate the original
location of this corner.

Resident witnesses:

Kory Rentmeester, Brad Nelson

Forest County Coordinates:

N: 579227.825 (feet)
E: 836007.814 (feet)



○ = Corner monument restored.


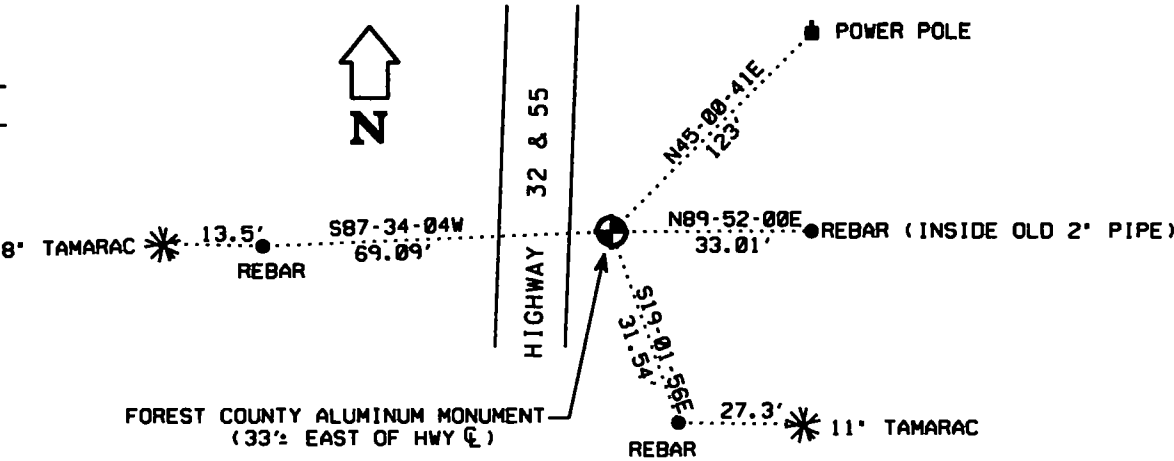
History of original corner establishment:

1865 - James L. Nowlin set original corner post and made the following B.T.'s:
Spruce 6 N55W 20 Lks.
Spruce 6 N45E 15 Lks.

1918 - I. R. Ritter remonumented corner with 2" Iron pipe and set the following ties:
Iron Pipe 2" East 33 feet
Iron Pipe 2" West 33 feet

1976 - Thomas R. Amott found 2" Iron pipe 30" below ground and set new Forest County aluminum monument flush.
Found 2" reference pipe 32.91 feet east of corner and set the following ties:
Power pole (3613 - 20W7) N42E 123.13 feet
Tamarac 5 S75E 81.35 feet

2005 - I found a Forest County aluminum monument and remnants of 2" reference pipe set by Ritter.
Found power pole (3613 - 20W7) 123 feet Northeast of corner and set the following ties:
Rebar 5/8" (set inside old 2" reference pipe) N89°52'00"E 33.01 feet
Rebar 5/8" S19°01'56"E 31.54 feet
Rebar 5/8" S87°34'04"W 69.09 feet



Dated at Crandon, Wis., this 17th day of November, 2005
Signature Thomas R. Fogarty Title Registered Land Surveyor Registration No. S-1752
(County Surveyor, Registered Land Surveyor, or other duly authorized official)

Office of Register of Deeds, County of Forest, I hereby certify that the within
instrument was filed in this office for record on the 18th day of November, 2005
at 2:40 o'clock P M.

Kay Swanson, Deputy
(Register of Deeds)

REGISTER'S OFFICE
Forest County, Wis.
Received for record this 18 day
of November A.D., 2005 at
2:40 o'clock P M. and recorded
in Vol. Corner Restoration
page N-5
Kay Swanson, Deputy
Register of Deeds

Document Number
189290

4361318000

CERTIFIED LAND CORNER RESTORATION

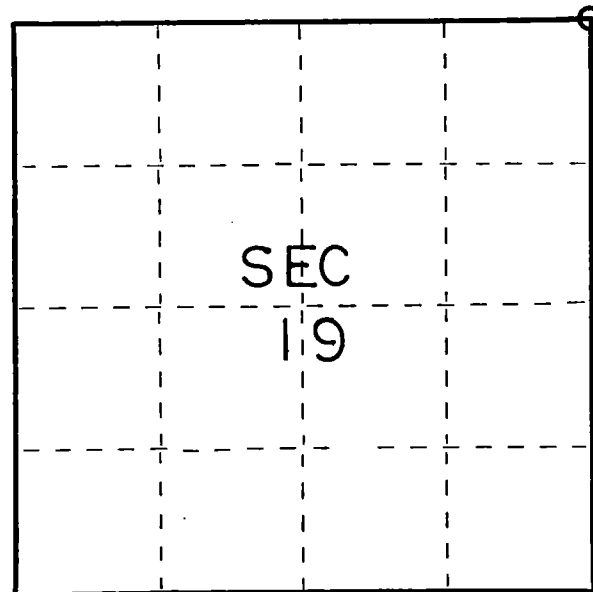
Index No. **N 5**

State of Wisconsin }
County of Forest } ss.

I Thomas R. Arnott, do hereby
certify that on the 24th day
of February, 1976, I found
evidence of the section
corner of sections 17, 18, 19 & 20
Township 36, North, Range
13 E, Fourth Principal Meridian,
as described hereon; and that from this evidence
I established a new monument and accessories
as described hereon to perpetuate the original
location of this corner.

Resident witnesses:

C.W. Rollman



○ = Corner monument restored.

History of original corner establishment:

Original subdivision by James Nowlin June 2 - June 12, 1865
Spruce 6 N55W 20 Lks.
Spruce 6 N45E 15 Lks.

Remonumented in Oct. 1918 by I.R. Ritter with a 2" iron pipe with 2" iron pipe reference pipe 33' east and 33' west of section corner.

Description of corner evidence found:

Found 2" iron pipe 30" below ground level and found reference pipe 32.91' east of section corner.

Description of monument and accessories I established to perpetuate the original location of this corner:

Set new Forest County Aluminum monument 30" long on top of 2" iron pipe and flush with the ground surface.

Ties:

Power pole (3613-20W7)	N42E	123.13 feet
Iron pipe 2" set by Ritter	East	32.91 feet
Tamarac 5	S75E	81.35 feet


Dated at Grandon, Wis., this 3rd day of March, 1976.

Signature Thomas R. Arnott Title Surveyor Registration No. S-887
(County Surveyor, Registered Land Surveyor, or other duly authorized official)

Office of Register of Deeds, County of Forest, I hereby certify that the within instrument was filed in this office for record on the 3rd day of March, 1976 at 10:30 clock A. M.

Eugene Staszny Document Number **108834**
(Register of Deeds)

By _____ Deputy



4341318000

REGISTER'S OFFICE
Forest County, Wis.
Received for record this 18th day
of November A.D., 2005 at
2:40 o'clock P.M. and recorded
in Vol. Corner Restoration
page N-7

Document Number

189292

Kay Swanson, Deputy
Register of Deeds

State of Wisconsin } ss.
County of _____ Forest _____

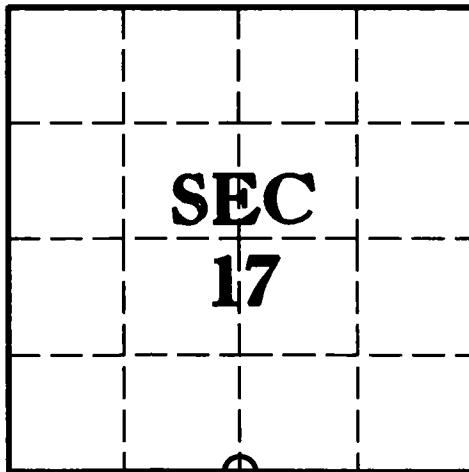
I, Thomas Fogarty, do hereby
certify that on the 1st day
of June, 2005, I found
evidence of the 1/4
corner of sections 17 & 20
Township 36, North, Range
13 E, Fourth Principle Meridian,
as described hereon; and that from this evidence
I established a new monument and accessories
as described hereon to perpetuate the original
location of this corner.

Resident witnesses:

Kory Rentmeester, Brad Nelson

Forest County Coordinates:

N: 579166.625 (feet)
E: 838632.786 (feet)



○ = Corner monument restored.

CERTIFIED LAND CORNER RESTORATION

Index No. N - 7

History of original corner establishment:

1865 - James L. Nowlin set original corner post and made the following B.T.'s:

Tamarac	12	S5W	35 Lks.
Tamarac	10	N75E	30 Lks.

1976 - Thomas R. Amott found 1" Iron pipe and original BT stumps.


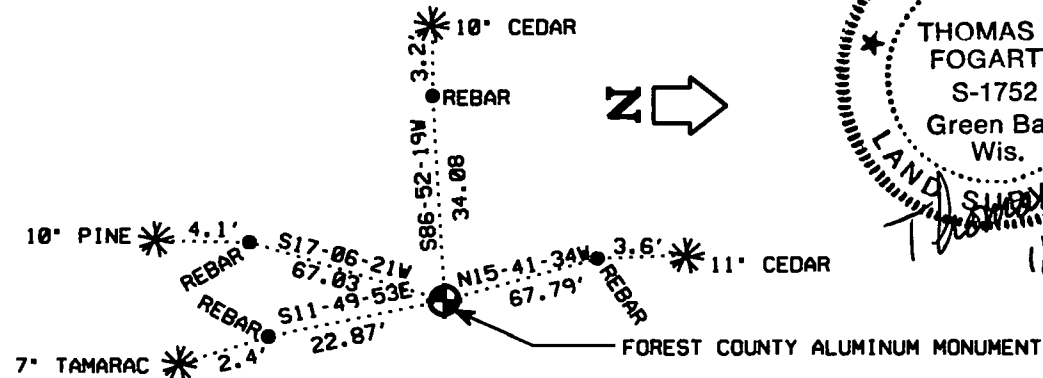
He replaced the Iron pipe with a new Forest County aluminum monument and set the following ties:

Tamarac	8	S41E	24.54 feet (BT found)
Tamarac	8	S57W	17.42 feet
Tamarac	8	N79W	11.44 feet

2005 - I found a Forest County aluminum monument and BT stumps.

Set the following ties:

Rebar 5/8"	N15°41'34"W	67.79 feet
Rebar 5/8"	S86°52'19"W	34.08 feet
Rebar 5/8"	S11°49'53"E	22.87 feet
Rebar 5/8"	S17°06'21"W	67.03 feet



Dated at Crandon Wis., this 17th day of November, 2005
Signature Thomas R. Fogarty Title Registered Land Surveyor Registration No. S-1752
(County Surveyor, Registered Land Surveyor, or other duly authorized official)

Office of Register of Deeds, County of Forest, I hereby certify that the within
instrument was filed in this office for record on the 18th day of November, 2005
at 2:40 o'clock P. M.

Kay Swanson, Deputy
(Register of Deeds)

43613170020

CERTIFIED LAND CORNER RESTORATION

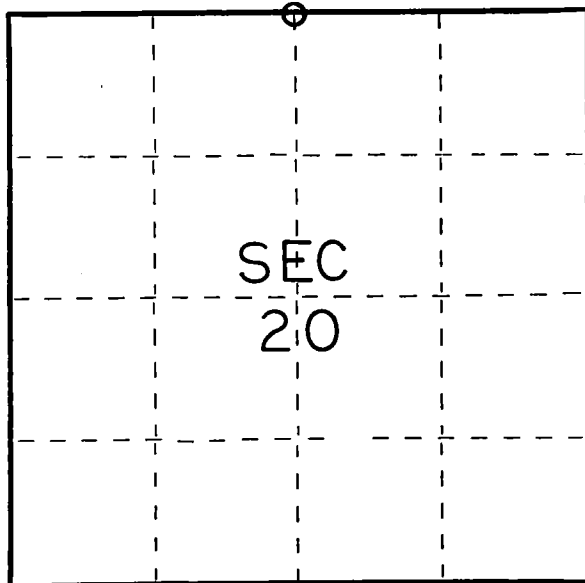
Index No. N-77

State of Wisconsin }
County of Forest } ss.

I Thomas R. Arnett, do hereby certify that on the 6th day of January, 1976, I found evidence of the 1/4 corner of sections 17 & 20 Township 36, North, Range 13 E, Fourth Principal Meridian, as described hereon; and that from this evidence I established a new monument and accessories as described hereon to perpetuate the original location of this corner.

Resident witnesses:

Hertbert Wagoner



○ = Corner monument restored.


History of original corner establishment:

Original subdivision by James Nowlin June 2 - June 12, 1865

Tamarac	10	N75E	30 Lks.
Tamarac	12	S5W	35 Lks.

Description of corner evidence found:

1" iron pipe found
Original BT stumps found
Old BT blaze found on Tamarac 8 S41E 24.54 feet



Description of monument and accessories I established to perpetuate the original location of this corner.

Replaced iron pipe with a new Forest County aluminum monument

Ties:

Tamarac	8	S41E	24.54 feet (BT found)
Tamarac	8	S57W	17.42 feet
Tamarac	8	N79W	11.44 feet

Dated at Crandon, Wis., this 9th day of January, 1976.

Signature Thomas Arnett Title Surveyor Registration No. S-887
(County Surveyor, Registered Land Surveyor, or other duly authorized official)

Office of Register of Deeds, County of Forest, I hereby certify that the within instrument was filed in this office for record on the 9th day of January, 1976 at 11 o'clock A. M.

Eugene Stutzman Document Number 108536
(Register of Deeds)

By _____ Deputy

43613170020



Document Number
168198

Stock No. 26273

VOL CR PAGE N9

U.S. PUBLIC LAND SURVEY MONUMENT RECORD

(As Required by WI Adm. Code)

History of original corner establishment and subsequent restorations and descriptions of any record, monument, occupational, testimonial or other evidence considered:

1865 - James L. Nowlin, set original corner post and made the following B.T.'s:

Elm, 12", N 30° E, 43 lks., 28.38 feet.

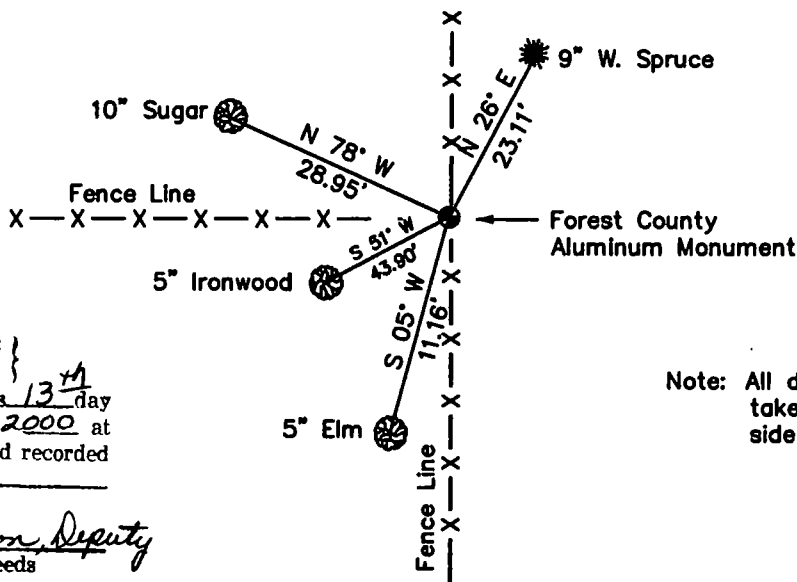
Hemlock, 12", N 32° W, 22 lks., 14.52 feet.

2000 - I found no evidence of the original corner. I found an old fence intersection running North-South & West. The fence intersection also checks very well with measurements to the corners West & South. I thus accepted the fence intersection as the best possible evidence of the corner position. For the corner I set a Forest County Aluminum Monument and made 4 new B.T.'s.

Corner was: (Check All That Apply)

- ☒ Restored through acceptance of an obliterated evidence location.
☐ Restored through acceptance of a found perpetuated location.
☐ Considered a lost corner and reestablished through lost corner proportionate methods (include a plan view drawing showing distances and directions to other Public Land Survey Corners used for proportioning and determining the corner location).
☐ Restored or reestablished in a location that differs from a previous restoration or reestablishment (include a plan view drawing and indicate what was set and/or found).

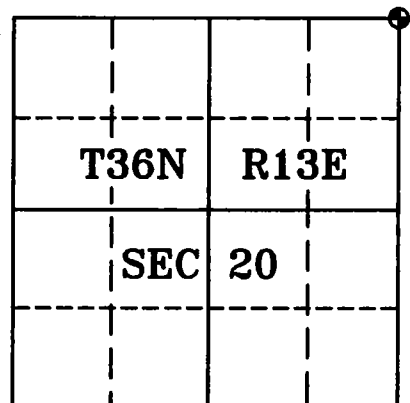
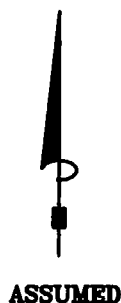
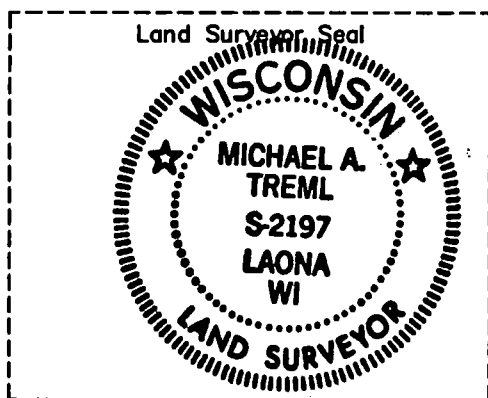
Describe the monument and accessories used to perpetuate the location of this corner (Include a plan view drawing and indicate what was set and/or found).



Note: All distances are taken to nail in side of tree.

REGISTER'S OFFICE
Forest County, Wis.
Received for record this 13th day
of April A.D., 2000 at
1:15 o'clock P.M. and recorded
in Vol. CR
page N9

Kay Swanson, Deputy
Register of Deeds



I, Michael A. Tremi, RLS
(type or print name) certify that the corner location shown on this record was determined by me or under my direction and control and that this U.S. Public Land Survey Monument Record is correct and complete to the best of my knowledge and belief.

Michael A. Tremi 4/1/00
Signature Date

The Northeast corner of
Section 20 T. 36 N., R. 13 E.
Forest County, WI

Index No. N9

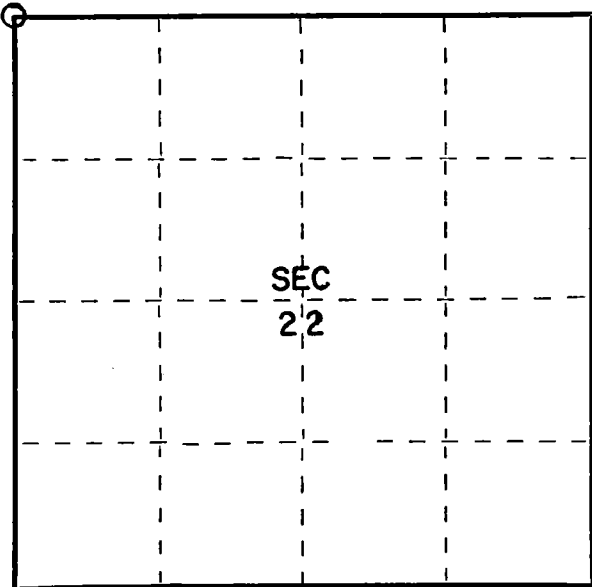
43613170000

State of Wisconsin }
County of Forest } ss.

I Thomas R. Arnott, do hereby certify that on the 9th day of September, 1975, I found evidence of the Section corner of sections 15, 16, 21 & 22 Township 36, North, Range 13 E, Fourth Principal Meridian, as described hereon; and that from this evidence I established a new monument and accessories as described hereon to perpetuate the original location of this corner.

Resident witnesses:

Hertbert Wagoner



○ = Corner monument restored.

CERTIFIED LAND CORNER RESTORATION

Index No. N 13

History of original corner establishment:

Original subdivision by James L. Nowlin June 2 - June 12, 1865

Elm 12 S40W 3 Lks.
Lind 8 N10E 15 Lks.

Description of corner evidence found:

2" iron pipe 5' long with brass cap set by C.E. Walker in 1938

Description of monument and accessories I established to perpetuate the original location of this corner.

Left monument set by Walker

Ties:

Maple 8" N16E 30.60 feet
Maple 8" S67E 4.65 feet



Dated at Crandon, Wis., this 24th day of October, 1975

Signature Thomas R. Arnott Title Land Surveyor Registration No. S-887
(County Surveyor, Registered Land Surveyor, or other duly authorized official)

Office of Register of Deeds, County of Forest, I hereby certify that the within instrument was filed in this office for record on the 27th day of October, 1975 at 8:30 o'clock A. M.

Eugene Stategny
(Register of Deeds)
By _____ Deputy

Document Number 108054

4361310000

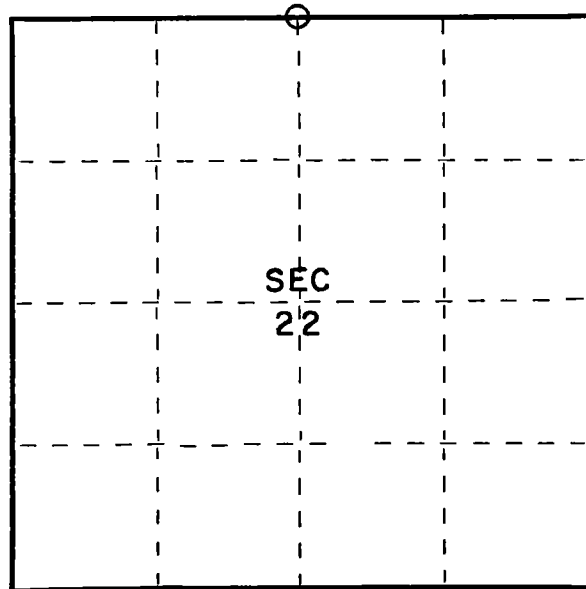
FORM 985 H. C. MILLER CO., MILWAUKEE

State of Wisconsin }
County of Forest } ss.

I Thomas R. Arnott, do hereby
certify that on the 9th day
of September, 1975, I found
evidence of the 1/4
corner of Sections 15 & 22
Township 36, North, Range
13 E, Fourth Principal Meridian,
as described hereon; and that from this evidence
I established a new monument and accessories
as described hereon to perpetuate the original
location of this corner.

Resident witnesses:

Herbert Wagoner



○ = Corner monument restored.

CERTIFIED LAND CORNER RESTORATION

Index No. N15

History of original corner establishment:

Original subdivision by James L. Nowlin June 2 - June 12, 1865

Aspen	16	S41W	8 Lks.
Aspen	14	N40W	18 Lks.

Description of corner evidence found:


2" iron pipe 5' long with brass cap set by C. E. Walker in 1938.

Description of monument and accessories I established to perpetuate the original location of this corner:

Left monument set by Walker

Ties:

Maple	8"	N32E	19.25 feet
Maple	8"	S18E	9.00 feet



Dated at Crandon, Wis., this 24th day of October, 1975.

Signature Thomas R. Arnott Title Land Surveyor Registration No S-887
(County Surveyor, Registered Land Surveyor, or other duly authorized official)

Office of Register of Deeds, County of Forest, I hereby certify that the within
instrument was filed in this office for record on the 27th day of October, 1975
at 8:30 o'clock A. M.

Eugene Stutzman
(Register of Deeds)

By _____ Deputy

Document Number 108055

4361315 0020

CERTIFIED LAND CORNER RESTORATION

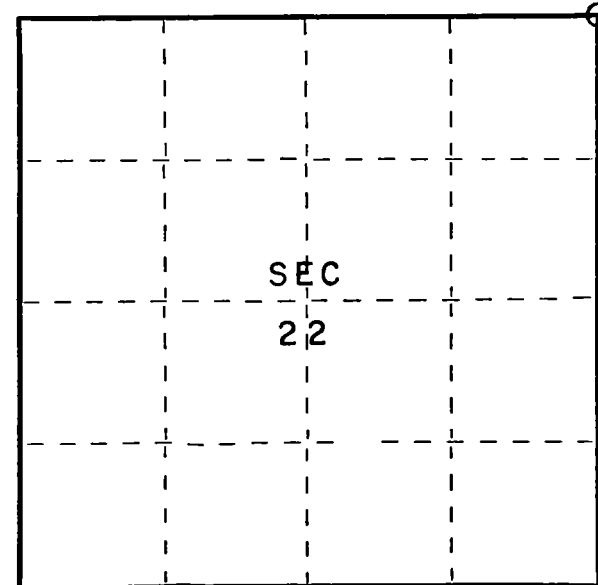
Index No. **N 17**

State of Wisconsin }
County of Forest } ss.

I Thomas R. Arnott, do hereby
certify that on the 9th day
of September, 1975, I found
evidence of the section
corner of sections 14, 15, 22 & 23
Township 36, North, Range
13 E, Fourth Principal Meridian,
as described hereon; and that from this evidence
I established a new monument and accessories
as described hereon to perpetuate the original
location of this corner.

Resident witnesses:

Herbert Wagoner



○ = Corner monument restored.

History of original corner establishment:

Original subdivision by James L. Nowlin June 2 - June 12, 1865

Aspen	20	S82W	12 Lks.
Lind	10	S73E	17 Lks.

Description of corner evidence found:


2" iron pipe with brass cap 5' long set by C.E. Walker in 1938

Description of monument and accessories I established to perpetuate the original location of this corner.

Left monument set by Walker

Ties:

Maple	6"	S84W	12.52 feet
Maple	6"	S18E	9.40 feet



Dated at Crandon Wis., this 24th day of October, 1975

Signature Thomas R. Arnott Title Land Surveyor Registration No. S-887
(County Surveyor, Registered Land Surveyor, or other duly authorized official)

Office of Register of Deeds, County of Forest, I hereby certify that the within
instrument was filed in this office for record on the 27th day of October, 1975
at 8:30 o'clock A. M.

Eugene Stategny
(Register of Deeds)

Document Number **108056**

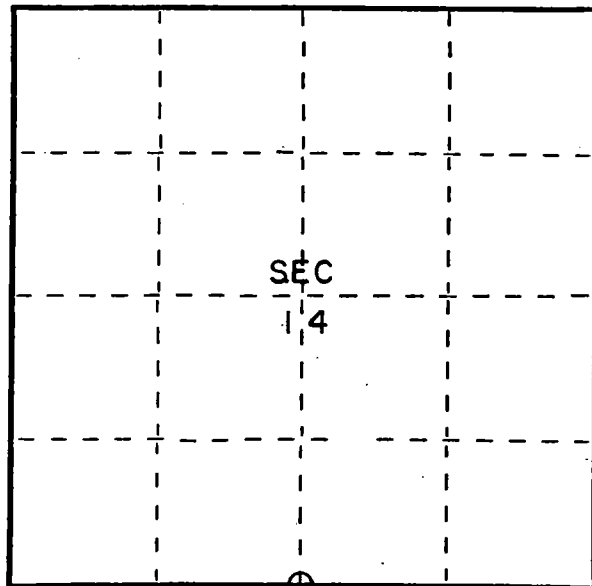
By _____ Deputy

State of Wisconsin }
County of Forest } ss.

I, Thomas R. Arnott, do hereby certify that on the 10th day of September, 19 75, I found evidence of the 1/4 corner of sections 14 & 23 Township 36, North, Range 13 E, Fourth Principal Meridian, as described hereon; and that from this evidence I established a new monument and accessories as described hereon to perpetuate the original location of this corner.

Resident witnesses:

Herbert Wagoner



○ = Corner monument restored.

CERTIFIED LAND CORNER RESTORATION

Index No. N19

History of original corner establishment:

Original subdivision by James L. Nowlin June 2 - June 12, 1865

Birch 20 N50W 3Lks
Birch 20 S30E 20 Lks.

Description of corner evidence found:

2" iron pipe 5' long with brass cap set by C.E. Walker in 1938

Description of monument and accessories I established to perpetuate the original location of this corner.

Left monument set by Walker

Ties:

Maple 10" S36W 3.10 feet
Maple 8" S69E 22.33 feet



Dated at Crandon, Wis., this 28th day of October, 19 75.

Signature Thomas R. Arnott Title Land Surveyor Registration No. S-887
(County Surveyor, Registered Land Surveyor, or other duly authorized official)

Office of Register of Deeds, County of Forest, I hereby certify that the within instrument was filed in this office for record on the 28th day of October, 19 75 at 11 o'clock A. M.

Eugene Stetson Document Number 108079
(Register of Deeds)

By _____ Deputy

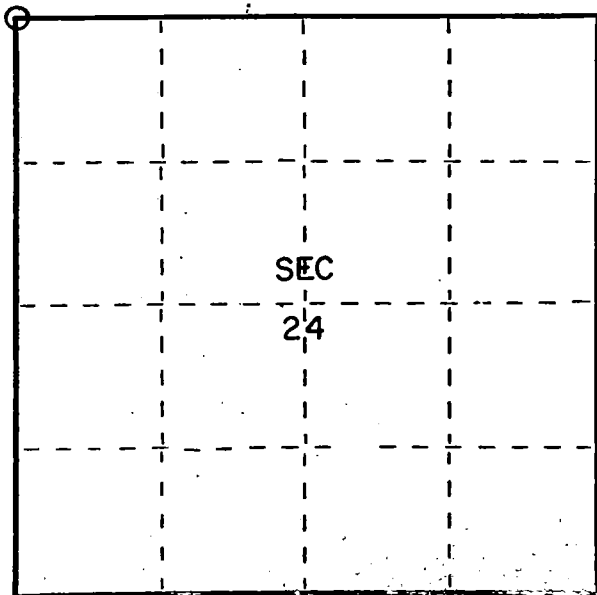
4361314 0020

State of Wisconsin }
County of Forest } ss.

I Thomas R. Arnott, do hereby
certify that on the 10th day
of September, 1975, I found
evidence of the section
corner of sections 13, 14, 23 & 24
Township 36, North, Range
13 E, Fourth Principal Meridian,
as described hereon; and that from this evidence
I established a new monument and accessories
as described hereon to perpetuate the original
location of this corner.

Resident witnesses:

Herbert Wagoner



○ = Corner monument restored.

CERTIFIED LAND CORNER RESTORATION

Index No. N21

History of original corner establishment:

Original Subdivision by James L. Nowlin June 2 - June 12, 1965

Sugar	20	N12E	25 Lks.
Lind	12	N67W	40 Lks.

Description of corner evidence found:

2" iron pipe 5' long with brass cap set by G.E. Walker in 1938

Description of monument and accessories I established to perpetuate the original location of this corner.

Left monument set by Walker

Ties:

Maple	8"	N20E	12.10 feet
Maple	8"	S72E	31.51 feet
Maple	8"	S66W	29.81 feet



Dated at Crandon Wis., this 28th day of October, 1975

Signature Thomas R. Arnott Title Land Surveyor Registration No. S-887
(County Surveyor, Registered Land Surveyor, or other authorized official)

Office of Register of Deeds, County of Forest certify that the within
instrument was filed in office for the 28th day of October, 1975
at 11 o'clock A. M.

Eugene Statelyny

By

Document Number **108080**

43613140000

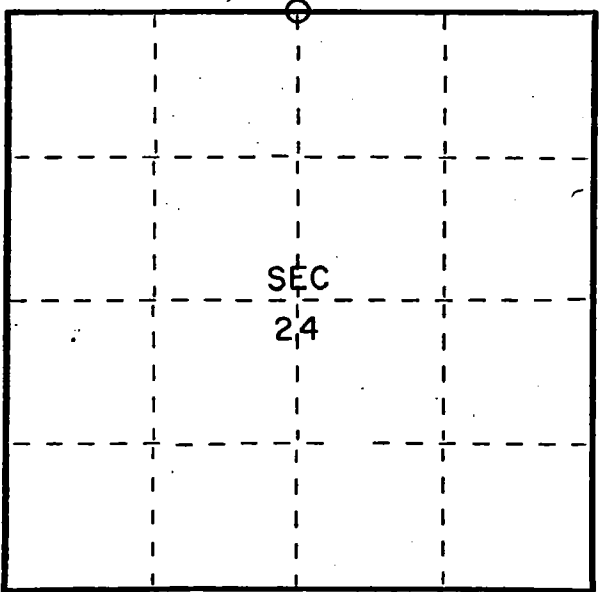
FORM 685 H. G. WILCOX CO., MILWAUKEE

State of Wisconsin }
County of Forest } ss.

I, Thomas R. Arnett, do hereby
certify that on the 10th day
of September, 1975, I found
evidence of the 1/4
corner of sections 13 & 24
Township 36, North, Range
13 E., Fourth Principal Meridian,
as described hereon; and that from this evidence
I established a new monument and accessories
as described hereon to perpetuate the original
location of this corner.

Resident witnesses:

Herbert Wagoner



○ = Corner monument restored.

CERTIFIED LAND CORNER RESTORATION

Index No. N23

History of original corner establishment:

Original subdivision by James L. Nowlin June 2 - June 12, 1865

Hemlock	20	N60E	20 Lks.
Sugar	8	S60W	15 Lks.

Description of corner evidence found:

2" iron pipe 5' long with brass cap set by C.E. Walker in 1938


Description of monument and accessories I established to perpetuate the original location of this corner.

Left monument set by Walker

Ties:

Maple	6"	S79W	18.18 feet
Maple	8"	N14E	87.30 feet

monument on south line of pipe line.



Dated at Crandon, Wis., this 28th day of October, 1975

Signature Thomas R. Arnett Title Land Surveyor Registration No. S-887
(County Surveyor, Registered Land Surveyor, or other duly authorized official)

Office of Register of Deeds, County of Forest, I hereby certify that the within
instrument was filed in this office for record on the 28th day of October, 1975
at 11 o'clock A. M.

Eugene Stagny Document Number 108081
(Register of Deeds)

By _____ Deputy

4361310020

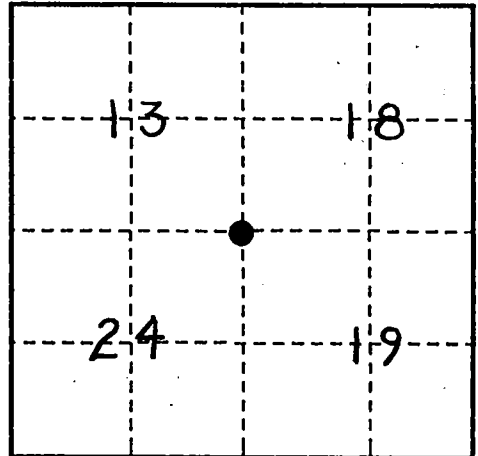
U. S. PUBLIC LAND SURVEY MONUMENT RECORD

INSTRUCTIONS:

This record shall show the location of the corner and shall include all of the following nine elements (a through i).

- (a) Identify the corner by reference to the U.S. public land survey system.
 O = Corner monument restored.

Section corner to Sections 13, 18,
 19 & 24, T36N, R13E



- (b) Describe any record evidence, monument evidence, occupational evidence, testimonial evidence or any other material evidence you considered, and whether the monument was found or placed.

In 1859, Alfred Millard D.S. set post with the following BT's:

Hemlock, 10" - N20°E, 22 links
 Hemlock, 10" - N22°W, 15 links
 Y. Birch, 11" - S75°W, 43 links
 Y. Birch, 18", S60°E, 58 links

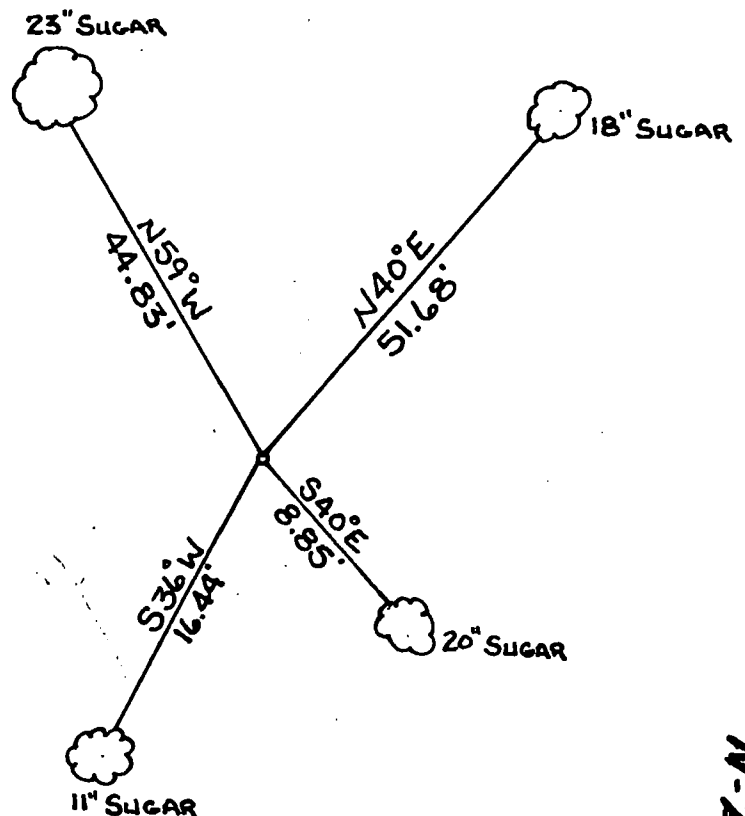
December 22, 1992, John Garske found 2 1/2" O.D. iron pipe with 2 1/2" brass cap stamped:
 Forest Co. Forest Crop Survey, section corner, S13, S18, S19, S24, T36N, R13E, 9-1-38, C.E.
 Walker. Monument protrudes 3'± above ground. No record of Walker's notes can be found.

I accepted the Walker monument after finding several others of similar type in the area which have been accepted and recorded by local surveyors. Mr. Walker's work in the 30's appears to have been of good quality as testified by other surveyors I have talked with.

- (c) In the plan view drawing below, provide reference ties to at least 4 witness monuments, or, if the location is within a municipality, to at least 2 witness monuments. (witness monuments shall be made of concrete, natural stone, iron or other equally durable material.)

- (d) Show a plan view drawing depicting the relevant monuments and reference ties which is sufficient in detail to enable accurate relocation of the corner monument if the corner monument is disturbed. Indicate north.

Left monument found as noted above.



REGISTER'S OFFICE
 Forest County, Wis.
 Received for record this 2nd day
 of June A.D. 1993 at
12 o'clock P.M. and recorded
 in Vol. Corra Restorations
 page N-1
Paul Acklenbrener
 Register of Deeds

(e) Describe any material discrepancy between the location of the corner as restored or reestablished and the location of that corner as previously restored or reestablished by distance and direction. Show the discrepancy on the plan view drawing under (d). above. Show the distances between the corner as previously restored or reestablished and (1) the corner as restored or reestablished, and (2) to at least 2 of the witness monuments shown on the drawing in (d), above.

(f) Was the corner restored through acceptance of (1) an obliterated evidence location, or, (2) a found perpetuated location?

Found monument

(g & h) Was the corner reestablished through lost corner proportionate methods? If so, show the method, including the directions and distances to other public land survey corners used as evidence or used for proportioning in determining the corner location?

Not applicable

(1) I, John R. Garske


(type or print name) certify that the corner location shown on this record was determined by me or under my direction and control and that this U.S. Public Land Survey Monument Record is correct and complete to the best of my knowledge and belief.

Signature

Date

CERTIFICATE READY FOR FILING:

District Ranger



CERTIFIED LAND CORNER RESTORATION

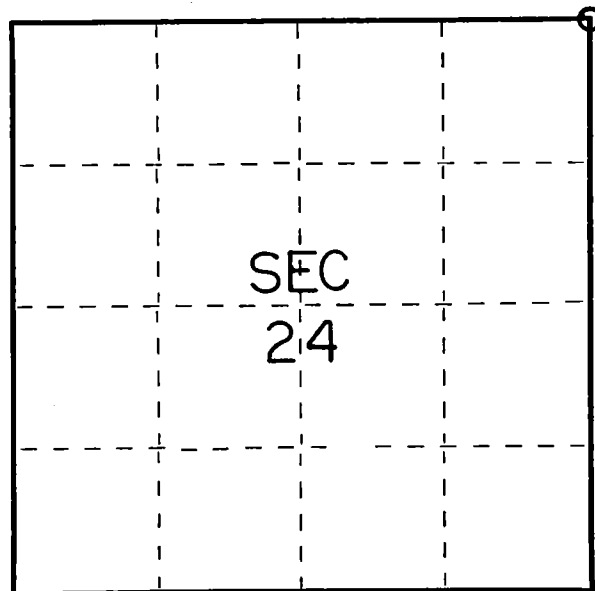
Index No.

N25

State of Wisconsin }
County of Forest } ss.

I Thomas R. Arnott, do hereby certify that on the 19th day of January, 1976, I found evidence of the section corner of sections 13, 18, 19 & 24 Township 36, North, Range 13 & 14 E, Fourth Principal Meridian, as described hereon; and that from this evidence I established a new monument and accessories as described hereon to perpetuate the original location of this corner.

Resident witnesses:



○ = Corner monument restored.

History of original corner establishment:

Hemlock	10	N20E	22 Lks.
Hemlock	10	N22W	15 Lks.
Y. Birch	11	S75W	43 Lks.
Y. Birch	18	S60E	58 Lks.

Description of corner evidence found:

2" iron pipe 5' long with brass cap set by C.E. Walker in 1938

Description of monument and accessories I established to perpetuate the original location of this corner.

Left monument set by Walker

Ties:

Maple	4	N12W	15.55 feet
Maple	16	S45E	8.62 feet
Maple	12	S25W	16.50 feet



Dated at Crandon, Wis., this 26th day of January, 1976.

Signature Thomas R. Arnott Title Surveyor Registration No. S-887
(County Surveyor, Registered Land Surveyor, or other duly authorized official)

Office of Register of Deeds, County of Forest, I hereby certify that the within instrument was filed in this office for record on the 26th day of January, 1976 at 11 o'clock A. M.

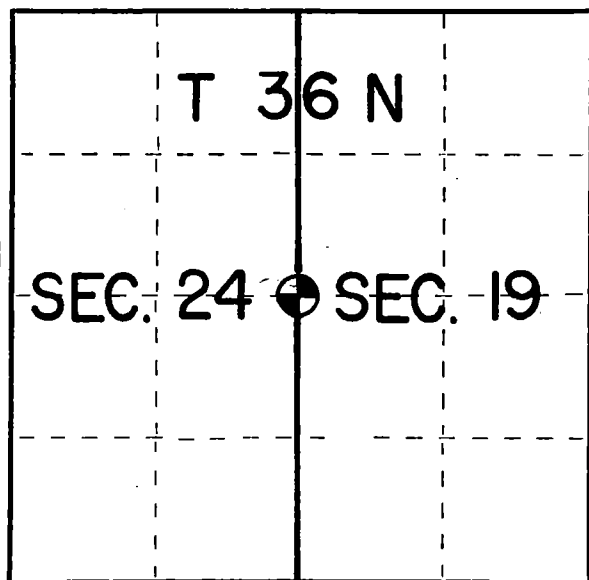
Eugene Stetson Document Number **108649**
(Register of Deeds)

By _____ Deputy

DOCUMENT NUMBER
134723

FORM 985 M. C. MILLER CO., MILWAUKEE

R 12 E



○ = Corner monument restored.

State of Wisconsin
County of Forest } ss.

I, Kim H Pritzlaff, do hereby
certify that on the 17th day
of February, 1988, I found
evidence of the Quarter
corner of Sections 19 & 24
Township 36, North, Range
13, Fourth Principal Meridian,
as described hereon; and that from this evidence
I established a new monument and accessories
as described hereon to perpetuate the original
location of this corner.

Resident witnesses:

Marke e Teuteberg, RLS

Harry Smith

CERTIFIED LAND CORNER RESTORATION

Index No. P-1

History of original corner establishment:

In 1858 Alfred Willard, contract surveyor with the government set a wood post at this corner location using the following bearing trees:

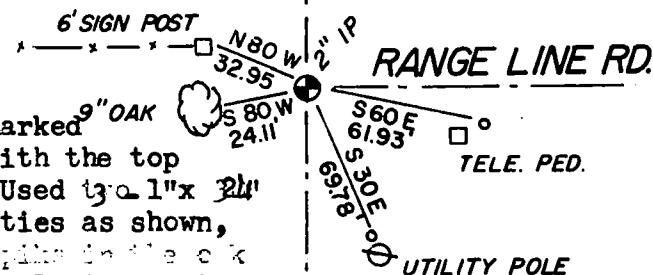
Sugar 10" N80W 16 links
Sugar 10" S70E 22 links

In 1918 I.R. Ritter restored this corner using a 3" iron pipe and two more 3" iron pipes set east and west for accessories.

Description of corner evidence found:

During a private survey in the northeast quarter of Section 19, I located a 2" iron pipe in the centerline of the intersection of two town roads. The iron pipe fit Ritter's distances and the other two witness corners were destroyed by road building and cultivation to the west. I accepted the iron pipe as the corner perpetuation and monumented same.

Description of monument and accessories I established to perpetuate the original location of this corner:



Corner is presently marked
with a 2" iron pipe with the top
flared from plowing. Used 3-1"x 2"
iron pipe for corner ties as shown,
an 8 penny aluminum spike in the oak
tree and a 6 foot steel sign post as
accessories

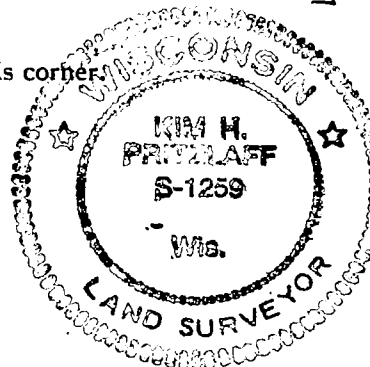
Dated at Oconto Falls, Wis., this 19th day of February, 1988

Signature Kim H Pritzlaff Title Registered Land Surveyor Registration No. 1259
(County Surveyor, Registered Land Surveyor, or other duly authorized official)

Office of Register of Deeds, County of Forest, I hereby certify that the within
instrument was filed in this office for record on the 26th day of February, 1988
at 5:00 o'clock A. M.

Paul Ackermann
(Register of Deeds)

By _____ Deputy



43612242000

CERTIFIED LAND CORNER RESTORATION

Index No. P-5

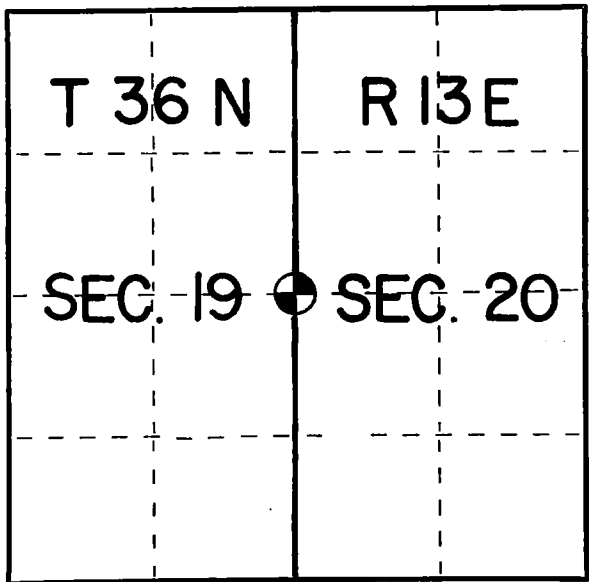
State of Wisconsin }
County of Forest } ss.

I, Kim H. Pritzlaff, do hereby certify that on the 17th day of February, 1988, I found evidence of the Quarter corner of Sections 19 & 20 Township 36, North, Range 13, Fourth Principal Meridian, as described hereon; and that from this evidence I established a new monument and accessories as described hereon to perpetuate the original location of this corner.

Resident witnesses:

Marke E. Teuteberg, RLS

Harry Smith



○ = Corner monument restored.

History of original corner establishment:

In 1865 James Nowlin, contract surveyor with the government, set this corner using a wood post and the following bearing trees:


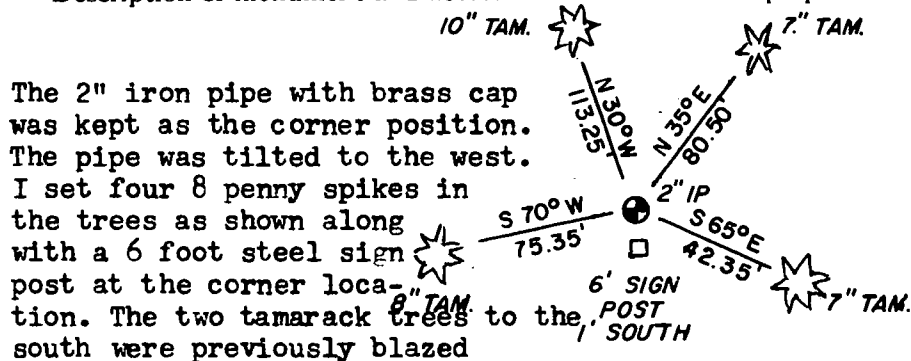
Tamarack 20" N30E 6 links
Tamarack 15" S80W 20 links

In 1918 I.R. Ritter resurveyed Section 19 and restored this corner using a 2" iron pipe and two 2½" iron pipe as accessories set east and west from the corner 33 feet distant.

Description of corner evidence found:

During a survey in the northeast quarter of Section 19 I located a 2" diameter iron pipe with brass cap set at this corner location. Under the ice about 20" I recovered another 2" iron pipe next to the brass capped pipe and some reinforcing rods. Also recovered was a 2½" iron pipe to the east a distance of 33 feet and two Tamarack trees blazed and facing the corner I accepted this evidence as the corner perpetuation and re-tied the corner in as shown.

Description of monument and accessories I established to perpetuate the original location of this corner:



Dated at Oconto Falls Wis., this 19th day of February, 1988

Signature Kim H. Pritzlaff Title Registered Land Surveyor Registration No. 1259
(County Surveyor, Registered Land Surveyor, or other duly authorized official)

Office of Register of Deeds, County of Forest I hereby certify that the within instrument was filed in this office for record on the 26th day of February, 1988 at 8:50 o'clock A M.

Paul Aschenbrenner
(Register of Deeds)

By _____ Deputy

DOCUMENT NUMBER
134724

FORM 985 M. C. MILLER CO., MILWAUKEE

43013192000

- (e) Describe any material discrepancy between the location of the corner as restored or reestablished and the location of that corner as previously restored or reestablished by distance and direction. Show the discrepancy on the plan view drawing under (d), above. Show the distances between the corner as previously restored or reestablished and (1) the corner as restored or reestablished, and (2) to at least 2 of the witness monuments shown on the drawing in (d), above.

No discrepancy

- (f) Was the corner restored through acceptance of (1) an obliterated evidence location, or, (2) a found perpetuated location?

Found perpetuated location


- (g&h) Was the corner reestablished through lost corner proportionate methods? If so, show the method, including the directions and distances to other public land survey corners used as evidence or used for proportioning in determining the corner location?

No

- (i) 1. Kim H Pritzlaff
(type or print name) certify that the corner location shown on this record was determined by me or under my direction and control and that this U.S. Public Land Survey Monument Record is correct and complete to the best of my knowledge and belief.

Signature

Date



CERTIFIED LAND CORNER RESTORATION

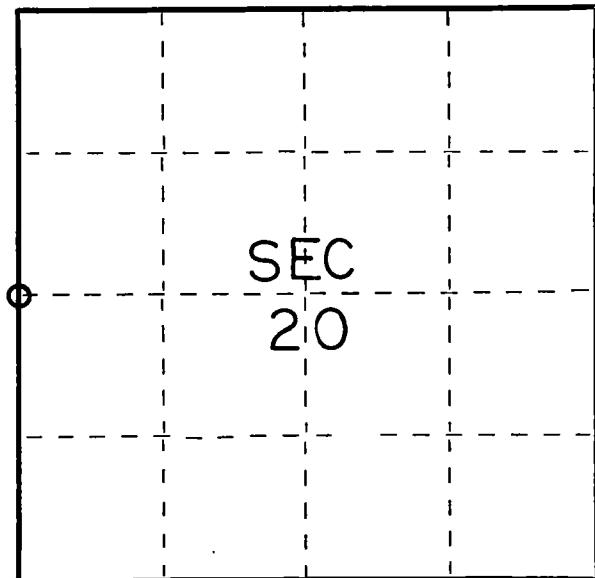
Index No. **P 5**

State of Wisconsin }
County of Forest } ss.

I Thomas R. Arnott, do hereby
certify that on the 5th day
of January, 1976, I found
evidence of the 1/4
corner of sections 19 & 20
Township 36, North, Range
13 E, Fourth Principal Meridian,
as described hereon; and that from this evidence
I established a new monument and accessories
as described hereon to perpetuate the original
location of this corner.

Resident witnesses:

Herbert Wagoner



○ = Corner monument restored.

History of original corner establishment:

Original subdivision by James Nowlin June 2 - June 12, 1865

Tamarac	20	N30E	6 Lks.
Tamarac	15	S80W	20 Lks.

Description of corner evidence found:

1 1/2" iron pipe found set by I.R. Ritter in 1918



Description of monument and accessories I established to perpetuate the original location of this corner.

Replaced iron pipe with 2" steel pipe with brass cap

Ties:

Tamarac	6	S69E	42.62 feet
Tamarac	8	S75W	75.05 feet

Dated at Crandon, Wis., this 9th day of January, 1976.

Signature Thomas R. Arnott Title Surveyor Registration No. S-887
(County Surveyor, Registered Land Surveyor, or other duly authorized official)

Office of Register of Deeds, County of Forest, I hereby certify that the within
instrument was filed in this office for record on the 9th day of January, 1976
at 11 o'clock A M.

Eugene Staszny
(Register of Deeds)

Document Number **108537**

By _____ Deputy

FORM 985 H. C. MILLER CO., MILWAUKEE

43013192.000

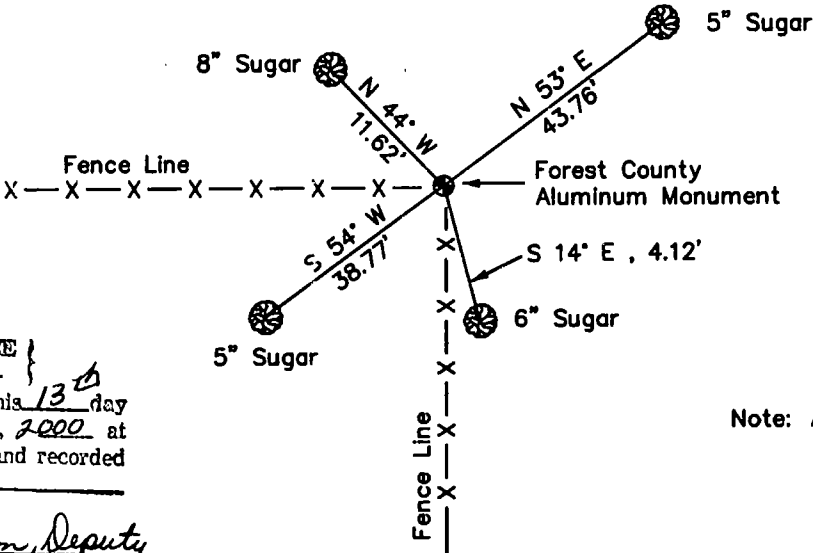
U.S. PUBLIC LAND SURVEY MONUMENT RECORD
(As Required by WI Adm. Code)

History of original corner establishment and subsequent restorations and descriptions of any record, monument, occupational, testimonial or other evidence considered:

- 1865 - James L. Nowlin, set original corner post and made the following B.T.'s:
Hemlock, 18", S 46° W, 12 lks., 7.92 feet.
Hemlock, 12", S 35° E, 20 lks., 13.20 feet.
- 2000 - I found no evidence of the original corner. I found a wood stake at the intersection of old fence lines running South & West. I thus accepted the wood stake and fence line intersection as the best possible evidence of the corner position. I replaced wood stake with a Forest County Aluminum monument and made 4 new B.T.'s described below.

- Corner was: (Check All That Apply)
- ☒ Restored through acceptance of an obliterated evidence location.
 - ☐ Restored through acceptance of a found perpetuated location.
 - ☐ Considered a lost corner and reestablished through lost corner proportionate methods (include a plan view drawing showing distances and directions to other Public Land Survey Corners used for proportioning and determining the corner location).
 - ☐ Restored or reestablished in a location that differs from a previous restoration or reestablishment (include a plan view drawing and indicate what was set and/or found).

Describe the monument and accessories used to perpetuate the location of this corner (include a plan view drawing and indicate what was set and/or found).



REGISTER'S OFFICE
Forest County, Wis.
Received for record this 13th day
of April A.D., 2000 at
1:15 o'clock P.M. and recorded
in Vol. CR
page P9
Kay Swanson, Deputy
Register of Deeds

Note: All distances are
taken to nail in
side of tree.



	T36N	R13E	
	SEC 20		

I, Michael A. Trembl, RLS
(type or print name) certify that the corner location shown on
this record was determined by me or under my direction and
control and that this U.S. Public Land Survey Monument Record
is correct and complete to the best of my knowledge and belief.
Michael A. Trembl 4/11/00
Signature Date

The East One-quarter corner of
Section 20 T. 36 N., R. 13 E.
Forest County, WI

Index No. P9

CERTIFIED LAND CORNER RESTORATION

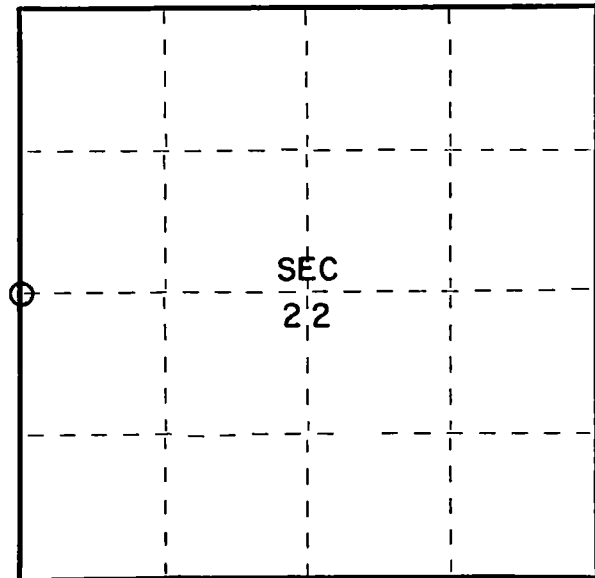
Index No. **P 13**

State of Wisconsin }
County of Forest } ss.

I Thomas R. Arnott, do hereby
certify that on the 8th day
of September, 1975, I found
evidence of the 1/4
corner of sections 21 & 22
Township 36, North, Range
13 E, Fourth Principal Meridian,
as described hereon; and that from this evidence
I established a new monument and accessories
as described hereon to perpetuate the original
location of this corner.

Resident witnesses:

Herbert Wagoner



○ = Corner monument restored.

History of original corner establishment:

Original subdivision by James L. Nowlin June 2 - June 12, 1865

Ironwood 8 S30W 3 Lks.
Sugar 10 N50E 47 Lks.

Description of corner evidence found:

2" iron pipe 5' long with brass cap set by C.E. Walker in 1938
offset 25 feet south of corner


2" angle iron found at location of corner

Description of monument and accessories I established to perpetuate the original location of this corner.

Left monument set by Walker

Ties:

Walker monument South 25.00 feet
U.S.G.S. Benchmark concret mon. S41E 27.75 feet
Maple 6" N64W 41.05 feet



Dated at Crandon, Wis., this 24th day of October, 1975

Signature Thomas R. Arnott Title Land Surveyor Registration No. S-887
(County Surveyor, Registered Land Surveyor, or other duly authorized official)

Office of Register of Deeds, County of Forest, I hereby certify that the within
instrument was filed in this office for record on the 27th day of October, 1975
at 8:30 o'clock A. M.

Eugene Stutzman
(Register of Deeds)

Document Number **108057**

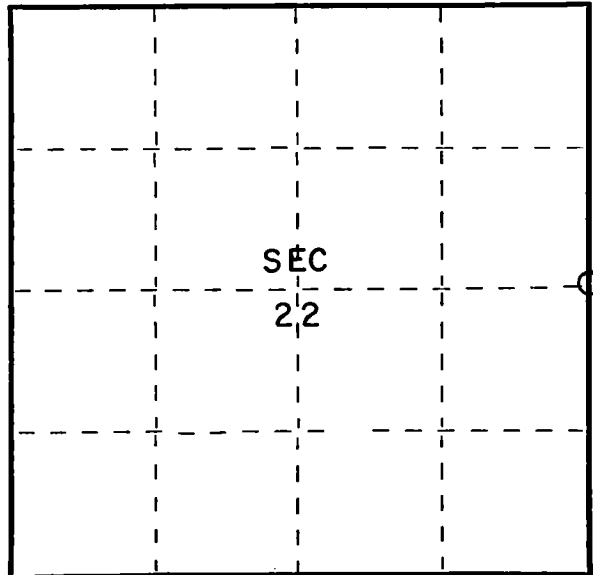
By _____ Deputy

State of Wisconsin }
County of Forest } ss.

I Thomas R. Arnett, do hereby
certify that on the 8th day
of September, 1975, I found
evidence of the 1/4
corner of sections 22 & 23
Township 36, North, Range
13 E, Fourth Principal Meridian,
as described hereon; and that from this evidence
I established a new monument and accessories
as described hereon to perpetuate the original
location of this corner.

Resident witnesses:

Herbert Wagoner



○ = Corner monument restored.

CERTIFIED LAND CORNER RESTORATION

Index No. **P17**

History of original corner establishment:

Original subdivision by James L. Nowlin June 2 - June 12, 1938

Birch	15	N30E	10 Lks.
Birch	10	N33W	33 Lks.

Description of corner evidence found:

2" iron pipe 5' long with brass cap set by C.E. Walker in 1938

Description of monument and accessories I established to perpetuate the original location of this corner:

Left monument set by Walker

Ties:

Maple	10"	N33W	9.40 feet
Maple	8"	N19E	19.50 feet



Dated at Grandon, Wis., this 24th day of October, 1975.

Signature Thomas R. Arnett Title Land Surveyor Registration No S-887
(County Surveyor, Registered Land Surveyor, or other duly authorized official)

Office of Register of Deeds, County of Forest, I hereby certify that the within
instrument was filed in this office for record on the 27th day of October, 1975
at 8:30 o'clock A. M.

Eugene Stutzman Document Number **108058**
(Register of Deeds)

By _____ Deputy

42613222060

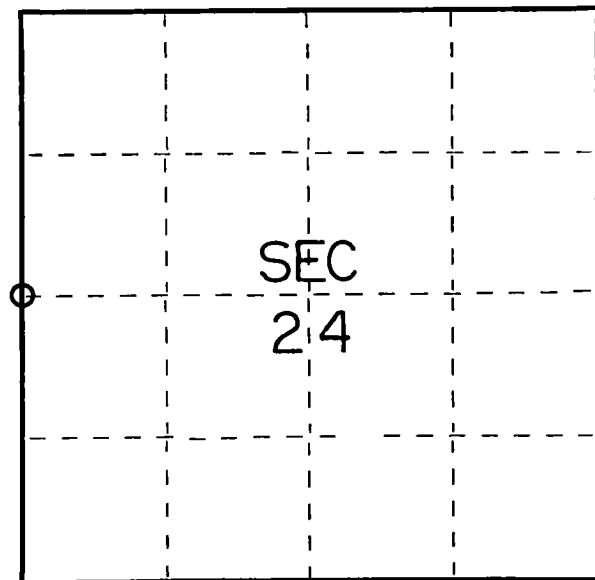
CERTIFIED LAND CORNER RESTORATION

Index No. **P21**

State of Wisconsin }
County of Forest } ss.

I Thomas R. Arnott, do hereby
certify that on the 19th day
of February, 19 76, I found
evidence of the 1/4
corner of sections 23 & 24
Township 36, North, Range
13 E, Fourth Principal Meridian,
as described hereon; and that from this evidence
I established a new monument and accessories
as described hereon to perpetuate the original
location of this corner.

Resident witnesses:



○ = Corner monument restored.

History of original corner establishment:

Original subdivision by James Nowlin June 2 * June 12, 1865

Sugar	10	N10W	10 Lks.
Sugar	15	S65E	18 Lks.

Description of corner evidence found:

2" iron pipe 5' long with brass cap set by C.E. Walker in 1938

Description of monument and accessories I established to perpetuate the original location of this corner.

Left monument set by Walker

Ties:

Maple	6	S14E	27.58 feet
Maple	14	West	42.15 feet



Dated at Crandon Wis., this 20th day of February, 19 76

Signature Thomas Arnott Title Surveyor Registration No. S-887
(County Surveyor, Registered Land Surveyor, or other duly authorized official)

Office of Register of Deeds, County of Forest, I hereby certify that the within
instrument was filed in this office for record on the 20th day of February, 19 76
at 9 o'clock A. M.

Eugene Staszny Document Number **108787**
(Register of Deeds)

By _____ Deputy

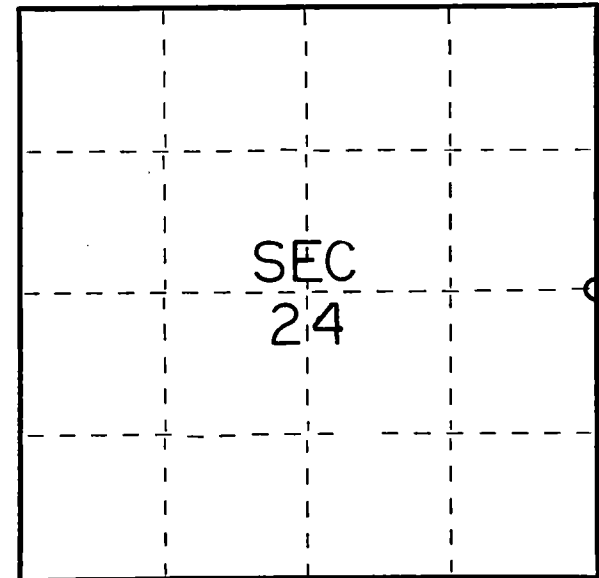
CERTIFIED LAND CORNER RESTORATION

Index No. **P25**

State of Wisconsin }
County of Forest } ss.

I Thomas R. Arnott, do hereby
certify that on the 19th day
of January, 1976, I found
evidence of the 1/4
corner of sections 19 & 24
Township 36, North, Range
13 & 14 E Fourth Principal Meridian,
as described hereon; and that from this evidence
I established a new monument and accessories
as described hereon to perpetuate the original
location of this corner.

Resident witnesses:



○ = Corner monument restored.

History of original corner establishment:

Hemlock	12	N70E	10 Lks.
Hemlock	12	S28W	25 Lks.

Description of corner evidence found:


2" iron pipe with brass cap set by C.E. Walker in 1938

Description of monument and accessories I established to perpetuate the original location of this corner.

Left monument set by Walker

Ties:

Maple	8	S51E	26.00 feet
Maple	8	S42W	12.40 feet



Dated at Crandon Wis., this 26th day of January, 1976

Signature Thomas Arnott Title Surveyor Registration No. S-887
(County Surveyor, Registered Land Surveyor, or other duly authorized official)

Office of Register of Deeds, County of Forest, I hereby certify that the within
instrument was filed in this office for record on the 26th day of January, 1976
at 11 o'clock A. M.

Eugene Stetyn Document Number **108650**
(Register of Deeds)

By _____ Deputy

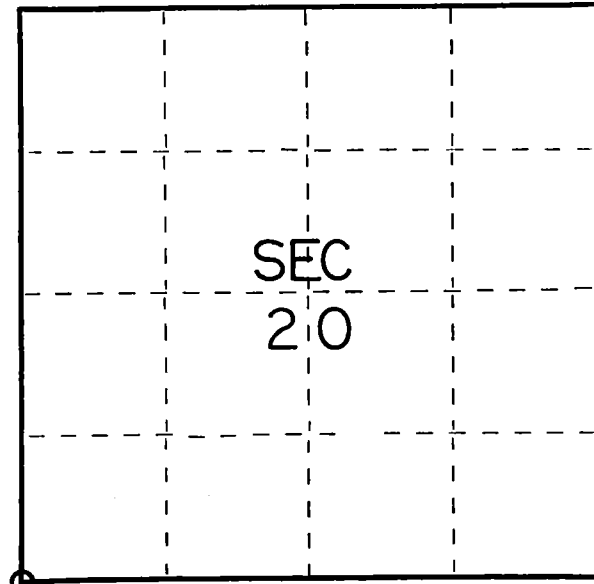
CERTIFIED LAND CORNER RESTORATION

Index No. **R 5**

State of Wisconsin }
County of Forest } ss.

I Thomas R. Arnott, do hereby
certify that on the 30 day
of Nov., 1976, I found
evidence of the section
corner of sec. 19, 20, 29 & 30
Township 36, North, Range
13 E., Fourth Principal Meridian,
as described hereon; and that from this evidence
I established a new monument and accessories
as described hereon to perpetuate the original
location of this corner.

Resident witnesses:



○ = Corner monument restored.

History of original corner establishment:

Original survey by James L. Nowlin June 2 - June 12, 1865.

No ties in book

Description of corner evidence found:

R.R. Spike found



Description of monument and accessories I established to perpetuate the original location of this corner.

Left R.R. Spike

Ties:

Elm	4	N46E	46.69 feet
Power pole (54-AA5)		S39E	27.12 feet
Firehydrant		N74W	20.32 feet

Dated at Crandon, Wis., this 30 day of Nov., 1976.

Signature Thomas Arnott Title Surveyor Registration No. S-887
(County Surveyor, Registered Land Surveyor, or other duly authorized official)

Office of Register of Deeds, County of Forest, I hereby certify that the within
instrument was filed in this office for record on the 30 day of Nov., 1976.
at 11:30 o'clock A. M.

Eugene Stutzman Document Number **110643**
(Register of Deeds)

By _____ Deputy

CERTIFIED LAND CORNER RESTORATION

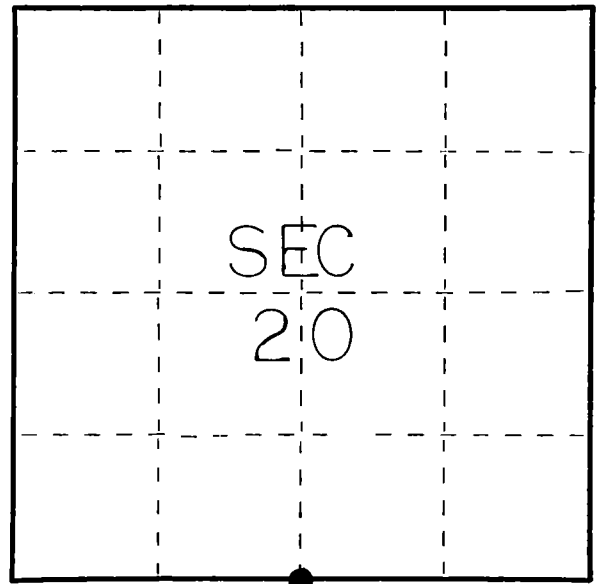
Index No. **R 7**

State of Wisconsin }
County of Forest } ss.

I Thomas R. Arnott, do hereby
certify that on the 8th day
of July, 19 77, I found
evidence of the 1/4
corner of sections 20 & 29
Township 36, North, Range
13 E, Fourth Principal Meridian,
as described hereon; and that from this evidence
I established a new monument and accessories
as described hereon to perpetuate the original
location of this corner.

Resident witnesses:

Larry Lyons



○ = Corner monument restored.

History of original corner establishment:

Original survey by James L. Kowlin June 2 - June 12, 1865

Hemlock	8	N46E	22 lks.
Hemlock	20	S15W	25 lks.

Description of corner evidence found:

None; in middle of city road
Reset post by running lines back from in the city.



Description of monument and accessories I established to perpetuate the original location of this corner.

1 1/4" iron pipe set at 1/4 corner

Ties:

Forest County Alu. Mon.	S82W	50.11 feet
SE cor south gate post of cemetary	N55W	58.78 feet
SW cor east gate column of cemetary	N49E	41.10 feet

Dated at Crandon, Wis., this 2nd day of November, 19 77

Signature Thomas R. Arnott Title Surveyor Registration No. S-887
(County Surveyor, Registered Land Surveyor, or other duly authorized official)

Office of Register of Deeds, County of Forest, I hereby certify that the within
instrument was filed in this office for record on the 3rd day of November, 19 77
at 11 o'clock A. M.

Eugene Stutzman Doc. No. **112700**
(Register of Deeds)

By _____ Deputy

Document Number
180537

REGISTER'S OFFICE
Forest County, Wis.
Received for record this 29th day
of July A.D., 2003 at
10:55 o'clock A.M. and recorded
in Vol. Corner Restoration
page R-9
Kay Swanson, Deputy
Register of Deeds

U.S. PUBLIC LAND SURVEY MONUMENT RECORD

(As Required by WI Adm. Code)

History of original corner establishment and subsequent restorations and descriptions of any record, monument, occupational, testimonial or other evidence considered:

1865 - James Nowlin, set original corner post and made the following B.T.'s:

Birch, 20", N 35° W, 20 lks., 13.20 feet.

Birch, 10", S 80° E, 20 lks., 13.20 feet.

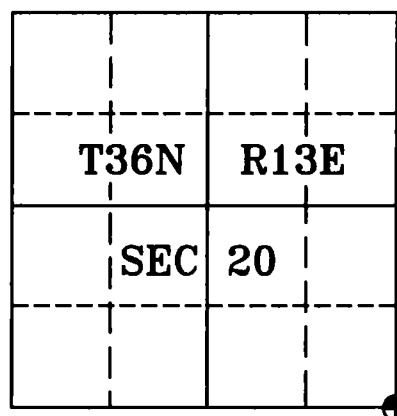
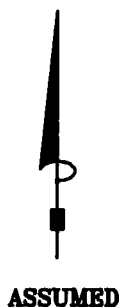

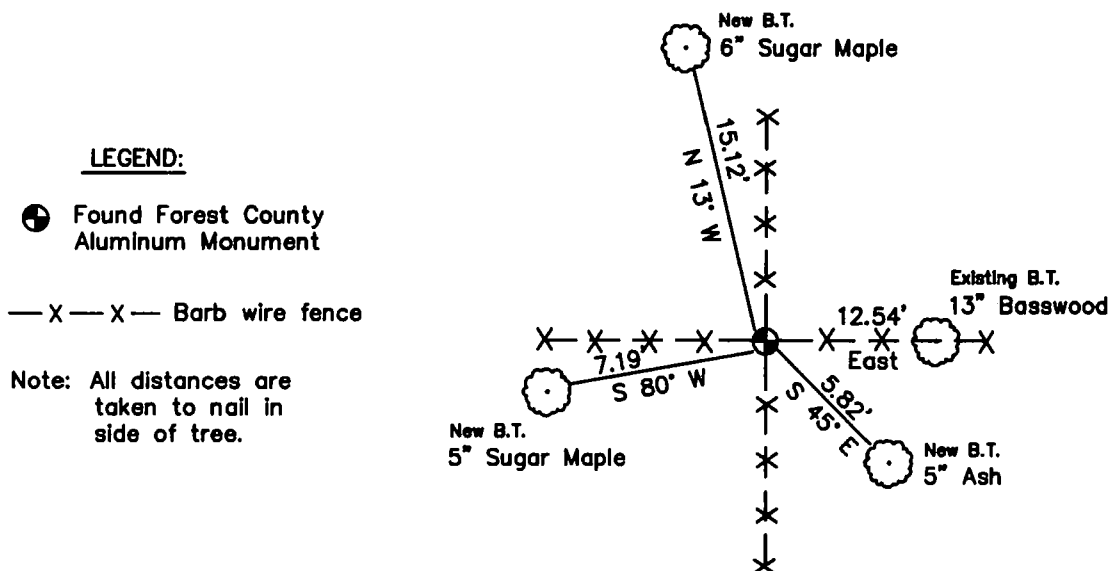
2003 - I found no evidence of the original corner post or accessories.

I found a 2" diameter Forest County Aluminum Monument at a 4 way fence line intersection running North, South, East & West. I accepted the Monument as the best available evidence of the corner position and made the following B.T.'s.

Corner was: (Check All That Apply)

- ☐ Restored through acceptance of an obliterated evidence location.
☒ Restored through acceptance of a found perpetuated location.
☐ Considered a lost corner and reestablished through lost corner proportionate methods (include a plan view drawing showing distances and directions to other Public Land Survey Corners used for proportioning and determining the corner location).
☐ Restored or reestablished in a location that differs from a previous restoration or reestablishment (include a plan view drawing and indicate what was set and/or found).

Describe the monument and accessories used to perpetuate the location of this corner (include a plan view drawing and indicate what was set and/or found).



I, Michael A. Tremi, RLS
(type or print name) certify that the corner location shown on
this record was determined by me or under my direction and
control and that this U.S. Public Land Survey Monument Record
is correct and complete to the best of my knowledge and belief.

Michael A. Tremi 7/1/03
Signature Date

The Southeast corner of
Section 20 T. 36 N., R. 13 E.
Forest County, WI

Index No. R-9

43613200000

R-9

CERTIFIED LAND CORNER RESTORATION

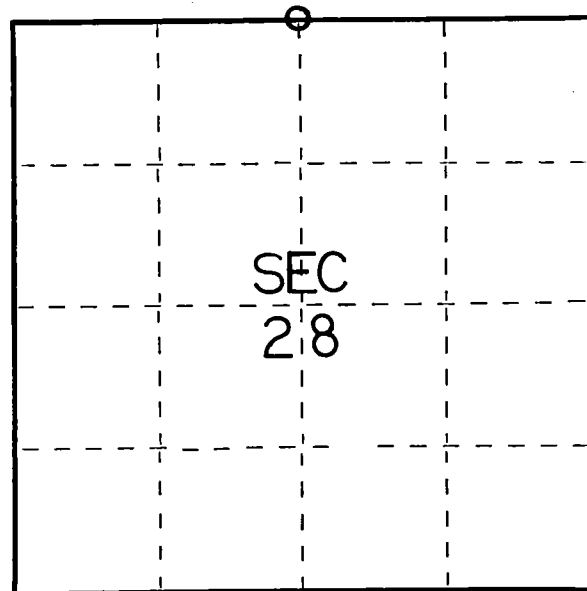
Index No.

R11

State of Wisconsin }
County of Forest } ss.

I Thomas Arnott, do hereby
certify that on the 14th day
of May, 1976, I found
evidence of the 1/4
corner of Sections 21 & 28
Township 36, North, Range
13 E, Fourth Principal Meridian,
as described hereon; and that from this evidence
I established a new monument and accessories
as described hereon to perpetuate the original
location of this corner.

Resident witnesses:



○ = Corner monument restored.

History of original corner establishment:

Original subdivision by James Nowlin 2 June - 12 June, 1865

Birch	20	S20W	18 Lks.
Ironwood	10	N78W	13 Lks.

Description of corner evidence found:

Local testimony of Omer Lundt who saw a iron pin before road was
graded and blacktoped

Description of monument and accessories I established to perpetuate the original location of this corner.

Set 1 1/2" iron pipe in place were Omer Lundt said he remembered iron pin was

Ties:

Forest County Aluminum monument	N46W	36.07 feet
W. Birch 10	S59E	41.77 feet
power pole (3613-28W8)	S8W	117.16 feet


Dated at Crandon, Wis., this 14th day of May, 1976

Signature Thomas R. Arnott Title Surveyor Registration No. S-887
(County Surveyor, Registered Land Surveyor, or other duly authorized official)

Office of Register of Deeds, County of Forest, I hereby certify that the within
instrument was filed in this office for record on the 14th day of May, 1976
at 3 o'clock P. M.

Eugene Stategny Document No. **109215**
(Register of Deeds)

By _____ Deputy



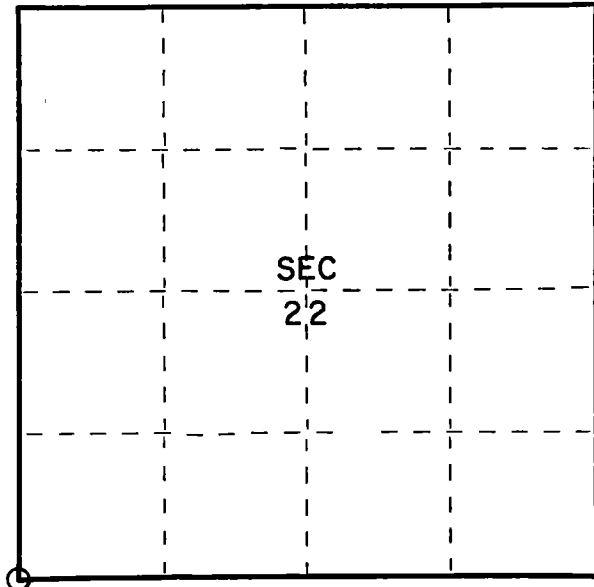
FORM 985 M. C. MILLER CO., MILWAUKEE

State of Wisconsin }
County of Forest } ss.

I, Thomas R. Arnott, do hereby
certify that on the 8th day
of September, 1975, I found
evidence of the section
corner of sections 21, 22, 27 & 28
Township 36, North, Range
13 E, Fourth Principal Meridian,
as described hereon; and that from this evidence
I established a new monument and accessories
as described hereon to perpetuate the original
location of this corner.

Resident witnesses:

Herbert Wagoner



○ = Corner monument restored.

CERTIFIED LAND CORNER RESTORATION

Index No. R13

History of original corner establishment:

Original subdivision by James L. Nowlin June 2 - June 12, 1865

Original information on ties missing from field notes on hand at
the courthouse.

Description of corner evidence found:


2" iron pipe 5' long with brass cap set by C.E. Walker in 1938.
old wood post

Description of monument and accessories I established to perpetuate the original location of this corner.

Left monument set by Walker

Ties:

Hemlock	10"	N8W	17.80 feet
Hemlock	12"	N79E	10.50 feet
Maple	8"	S31E	17.20 feet



Dated at Crandon Wis., this 24th day of October, 1975

Signature Thomas R. Arnott Title Land Surveyor Registration No. S-887
(County Surveyor, Registered Land Surveyor, or other duly authorized official)

Office of Register of Deeds, County of Forest, I hereby certify that the within
instrument was filed in this office for record on the 27th day of October, 1975
at 8:30 o'clock A. M.

Eugene Staszny Document Number 108059
(Register of Deeds)

By _____ Deputy

4361321 0000

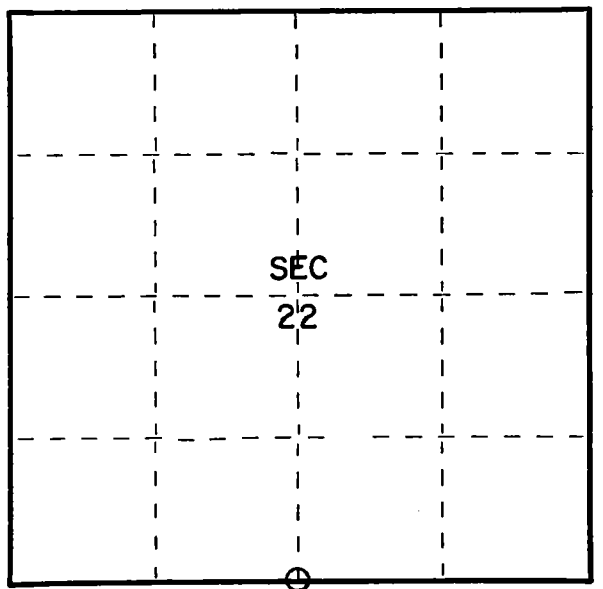
CERTIFIED LAND CORNER RESTORATION

Index No. R-15

State of Wisconsin }
County of Forest } ss.

I Thomas R. Arnott, do hereby
certify that on the 8th day
of September, 1975, I found
evidence of the 1/4
corner of 22 & 27
Township 36, North, Range
13 E, Fourth Principal Meridian,
as described hereon; and that from this evidence
I established a new monument and accessories
as described hereon to perpetuate the original
location of this corner.

Resident witnesses:
Herbert Wagoner



○ = Corner monument restored.

History of original corner establishment:

Original subdivision by James L. Nowlin June 2 - June 12, 1865

Tamarack 10 N7W 10 Lks.
Tamarack 6 S30E 15 Lks.

Description of corner evidence found:


2" iron pipe 5' long with brass cap set by C.E. Walker in 1938.
Also found old wood post.

Description of monument and accessories I established to perpetuate the original location of this corner.

Left monument set by Walker

Ties:

Hemlock 12" N48W 31.28 feet
Hemlock 14" S72W 29.15 feet



Dated at Crandon, Wis., this 24th day of October, 1975

Signature Thomas R. Arnott Title Land Surveyor Registration No. S-887
(County Surveyor, Registered Land Surveyor, or other duly authorized official)

Office of Register of Deeds, County of Forest, I hereby certify that the within
instrument was filed in this office for record on the 27th day of October, 1975
at 8:30 o'clock A.M.

Eugene Stutzman
(Register of Deeds)
By _____ Deputy

Document Number **108060**

FORM 985 M. C. MILLER CO., MILWAUKEE

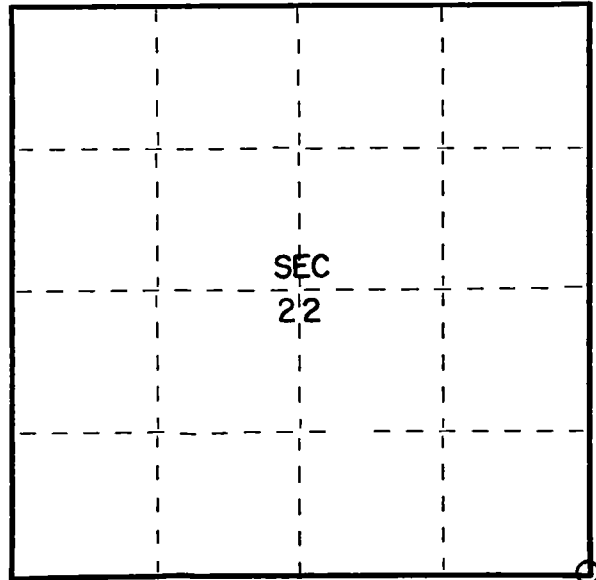
43613220020

State of Wisconsin }
County of Forest } ss.

I Thomas R. Arnott, do hereby
certify that on the 8th day
of September, 1975, I found
evidence of the section
corner of sections 22, 23, 26 & 27
Township 36, North, Range
13 E, Fourth Principal Meridian,
as described hereon; and that from this evidence
I established a new monument and accessories
as described hereon to perpetuate the original
location of this corner.

Resident witnesses:

Herbert Wagoner



○ = Corner monument restored.

CERTIFIED LAND CORNER RESTORATION

Index No. R 17

History of original corner establishment:

Original Subdivision by James L. Nowlin June 2 - June 12, 1865

Sugar	20	N24W	13 Lks.
Sugar	15	N9E	45 Lks.

Description of corner evidence found:


2" iron pipe 5' long with brass cap set by C.E. Walker in 1938

Description of monument and accessories I established to perpetuate the original location of this corner.

Left monument set by Walker

Ties:

Maple	8"	N18W	30.60 feet
Hemlock	12"	S56E	27.45 feet
Maple	6"	S24W	7.55 feet



Dated at Crandon, Wis., this 24th day of October, 1975

Signature Thomas R. Arnott Title Land Surveyor Registration No. S-887
(County Surveyor, Registered Land Surveyor, or other duly authorized official)

Office of Register of Deeds, County of Forest, I hereby certify that the within
instrument was filed in this office for record on the 27th day of October, 1975
at 8:30 o'clock A. M.

Eugene Stetson
(Register of Deeds)

Document Number 108061

By _____ Deputy

43613220000

CERTIFIED LAND CORNER RESTORATION

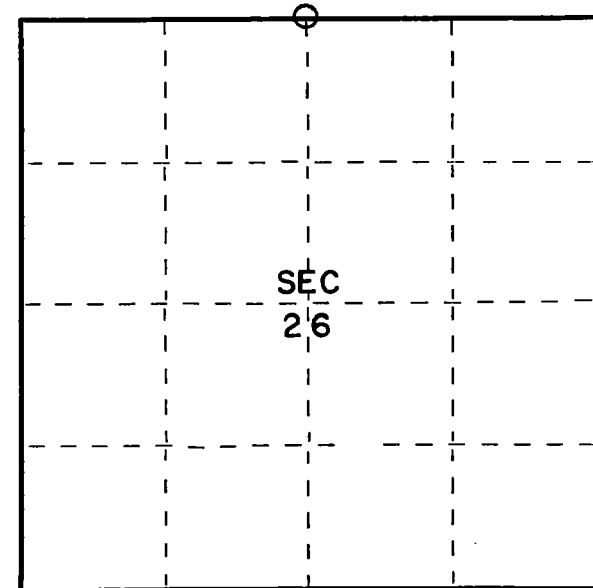
Index No. **R19**

State of Wisconsin }
County of Forest } ss.

I Thomas R. Arnett, do hereby
certify that on the 9th day
of September, 1975, I found
evidence of the 1/4
corner of sections 23 & 26
Township 36, North, Range
13 E, Fourth Principal Meridian,
as described hereon; and that from this evidence
I established a new monument and accessories
as described hereon to perpetuate the original
location of this corner.

Resident witnesses:

Herbert Wagoner



○ = Corner monument restored.

History of original corner establishment:

Original subdivision by James L. Nowlin

June 2 - June 12, 1865

Birch	12	N5E	50 Lks.
Lind	10	S18W	40 Lks.

Description of corner evidence found:


2" iron pipe with brass cap set by C.E. Walker in 1938

Description of monument and accessories I established to perpetuate the original location of this corner

Left monument set by Walker

Ties:

Hemlock	18"	N4E	35.90 feet
Maple	6"	S34W	33.35 feet



Dated at Crandon, Wis., this 24th day of October, 1975

Signature Thomas R. Arnett Title Land Surveyor Registration No. S-887
(County Surveyor, Registered Land Surveyor, or other duly authorized official)

Office of Register of Deeds, County of Forest, I hereby certify that the within
instrument was filed in this office for record on the 27th day of October, 1975
at 8:30 o'clock A. M.

Eugene Staszny
(Register of Deeds)

Document Number **108062**

By _____ Deputy

CERTIFIED LAND CORNER RESTORATION

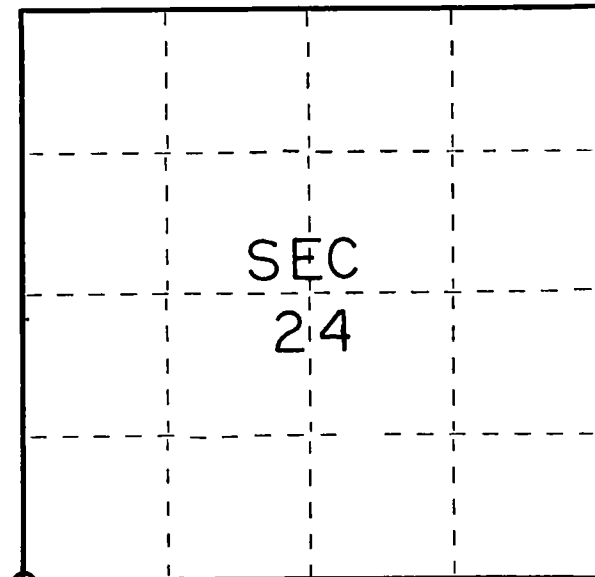
Index No.

R21

State of Wisconsin }
County of Forest } ss.

I Thomas R. Arnett, do hereby
certify that on the 19th day
of February, 1976, I found
evidence of the section
corner of sections 23, 24, 25 & 26
Township 36, North, Range
13 E, Fourth Principal Meridian,
as described hereon; and that from this evidence
I established a new monument and accessories
as described hereon to perpetuate the original
location of this corner.

Resident witnesses:



○ = Corner monument restored.

History of original corner establishment:

Original subdivision by James Nowlin June 2 * June 12, 1865

Birch	30	N50W	37 Lks.
Ironwood	8	N4E	26 Lks.

Description of corner evidence found:

2" iron pipe 5' long with brass cap set by C.E. Walker in 1938

Description of monument and accessories I established to perpetuate the original location of this corner.

Left monument set by Walker

Ties:

Maple	11 1/2	N18W	29.64 feet
Maple	8	S38E	8.28 feet
Maple	38.0	S18W	12.99 feet



Dated at Crandon, Wis., this 20th day of February, 1976.

Signature Thomas R. Arnett Title Surveyor Registration No. S-887
(County Surveyor, Registered Land Surveyor, or other duly authorized official)

Office of Register of Deeds, County of Forest, I hereby certify that the within
instrument was filed in this office for record on the 20th day of February, 1976
at 9 o'clock A. M.

Eugene Stategny Document Number **108788**
(Register of Deeds)

By _____ Deputy

FORM 985 H. C. MILLER CO., MILWAUKEE

4361328 0000

Document Number
189307

REGISTER'S OFFICE
Forest County, Wis.
Received for record this 18th day
of November A.D., 2025 at
3:55 o'clock P.M. and recorded
in Vol. Corner Restoration
page B-23
Kay Swanson Deputy
Register of Deeds

U.S. PUBLIC LAND SURVEY MONUMENT RECORD

(AS REQUIRED BY S. A-E 5.02, WI ADM. CODE)

HISTORY OF ORIGINAL CORNER ESTABLISHMENT AND SUBSEQUENT RESTORATIONS AND DESCRIPTION OF ANY RECORD, MONUMENT, OCCUPATIONAL, TESTIMONIAL, OR OTHER EVIDENCE CONSIDERED:

1865 - JAMES L. NOWLIN, SURVEYOR, SET POST

SET THE FOLLOWING WITNESSES:
FIR 8" S63°E 15 LINKS
CEDAR 12" N37°W 10 LINKS

1938 - C.E. WALKER, SET 2" IRON PIPE 5'ONG WITH BRASS CAP.

1977 - THOMAS R. ARNOTT, SURVEYOR, S-887, FOUND MONUMENT SET BY C.E. WALKER.

SET THE FOLLOWING WITNESSES:
CEDAR 10" N46°E 16.79 FEET
CEDAR 8" S47°E 9.13 FEET

CORNER WAS: (CHECK ALL THAT APPLY)

- ☐ RESTORED THROUGH ACCEPTANCE OF AN OBLITERATED LOCATION
☒ RESTORED THROUGH ACCEPTANCE OF A FOUND PERPETUATED LOCATION
☐ CONSIDERED A LOST CORNER AND REESTABLISHED THROUGH LOST CORNER PROPORTIONATE METHODS (INCLUDING A PLAN VIEW DRAWING SHOWING DISTANCES AND DIRECTIONS TO OTHER PUBLIC LAND SURVEY CORNERS USED FOR PROPORTIONING AND DETERMINING THE CORNER LOCATION)
☐ RESTORED OF REESTABLISHED IN A LOCATION THAT DIFFERS FROM A PREVIOUS RESTORATION OF REESTABLISHMENT (INCLUDE A PLAN VIEW DRAWING AND INDICATE WHAT WAS SET AND/OR FOUND)

DESCRIBE THE MONUMENT AND ACCESSORIES USED TO PERPETUATE THE LOCATION OF THIS CORNER.(INCLUDE A PLAN VIEW DRAWING AND INDICATE WHAT WAS SET AND/OR FOUND)

FOUND 2" x 30" IRON PIPE w/BRASS CAP.

FOUND THE FOLLOWING WITNESSES:

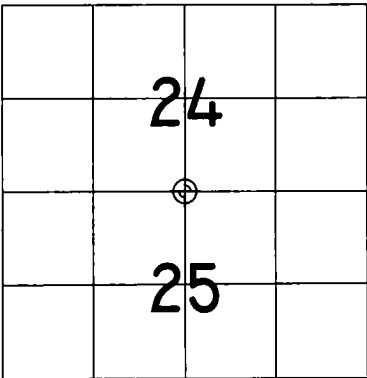
CEDAR 12" N43°E 17.15 FEET - SET D.H. NAIL IN TREE.

SET THE FOLLOWING WITNESSES:

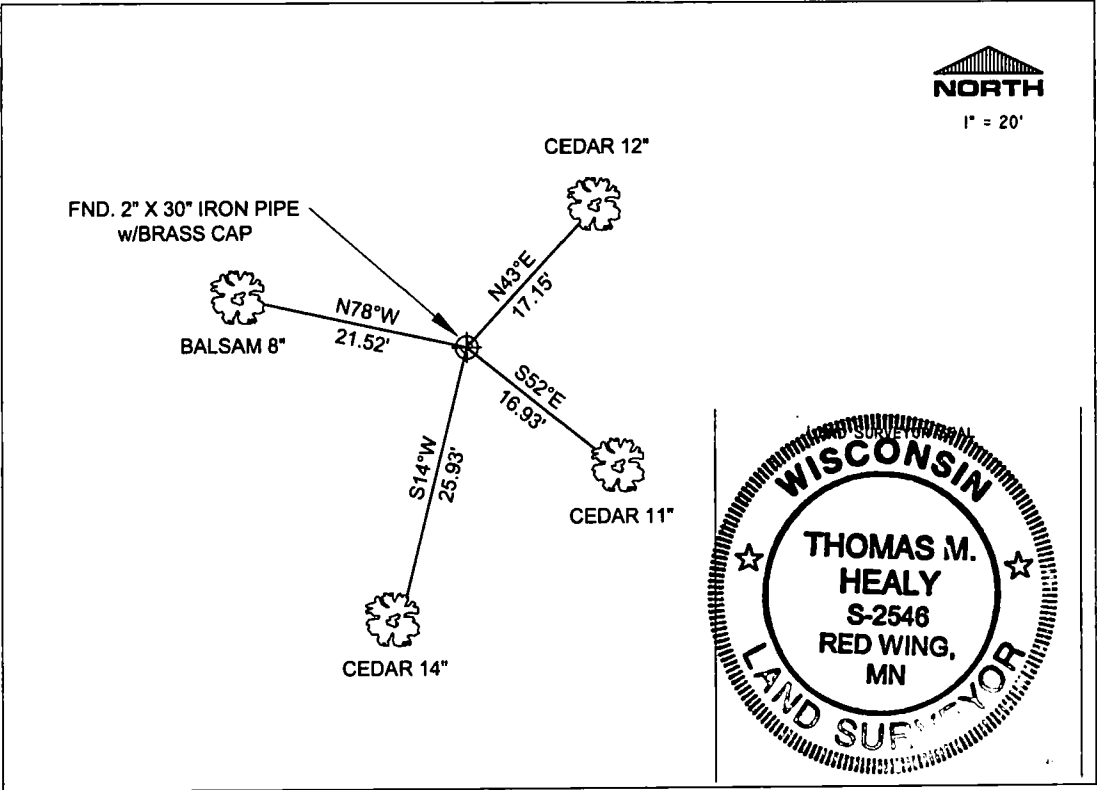
BALSAM 8" N78°W 21.52 FEET - SET D.H. NAIL IN TREE.
CEDAR 11" S52°E 16.93 FEET - SET D.H. NAIL IN TREE.
CEDAR 14" S14°W 25.93 FEET - SET D.H. NAIL IN TREE.

ALL TREES HAVE CHEST & STUMP BLAZES.

THE NORTH 1/4
CORNER OF SECTION 25
T. 36 N., R. 13 E.,
FOREST COUNTY, WISCONSIN



⊕ = LOCATION OF CORNER



I, THOMAS M. HEALY R.L.S. 2546

(TYPE OR PRINT NAME) CERTIFY THAT THE CORNER LOCATION SHOWN ON THIS ABOVE RECORD WAS DETERMINED BY ME OR UNDER MY DIRECTION AND CONTROL AND THAT THIS U.S. PUBLIC LAND SURVEY MONUMENT RECORD IS CORRECT AND COMPLETE TO THE BEST OF MY KNOWLEDGE AND BELIEF.

THM Healy 11-17-05
SIGNATURE DATE

INDEX No. R-23

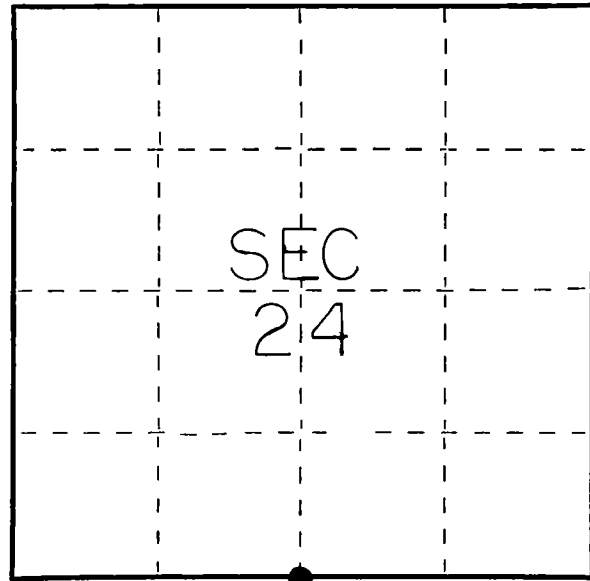
4361324 0020

R-23

State of Wisconsin }
County of Forest } ss.

I, Thomas R. Arnett, do hereby certify that on the 19th day of October, 1977, I found evidence of the 1/4 corner of sections 24 & 25 Township 36, North, Range 13 E, Fourth Principal Meridian, as described hereon; and that from this evidence I established a new monument and accessories as described hereon to perpetuate the original location of this corner.

Resident witnesses:



○ = Corner monument restored.

CERTIFIED LAND CORNER RESTORATION

Index No.

R23

History of original corner establishment:

Original survey by James L. Nowlin 2 June - 12 June, 1865

Fir	8	S63E	15 lks.
Cedar	12	N37W	10 lks.

Description of corner evidence found:

2" iron pipe 5' long with brass cap set by C.E. Walker in 1938.

Description of monument and accessories I established to perpetuate the original location of this corner.

Left monument set by Walker.

Ties:

Cedar	10	N46E	16.79 feet
Cedar	8	S47E	9.13 feet



Dated at Crandon, Wis., this 3rd day of November, 1977.

Signature Thomas R. Arnett Title Surveyor Registration No. S-887
(County Surveyor, Registered Land Surveyor, or other duly authorized official)

Office of Register of Deeds, County of Forest, I hereby certify that the within instrument was filed in this office for record on the 3rd day of November, 1977, at 11 o'clock P. M.

Eugene J. Stepien Doc. No. **112707**
(Register of Deeds)

By _____ Deputy

43013240020

CERTIFIED LAND CORNER RESTORATION

Index No.

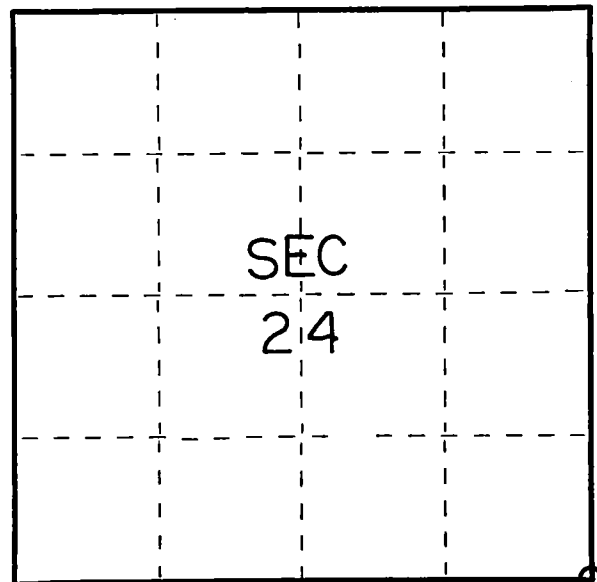
R25

State of Wisconsin }
County of Forest } ss.

I Thomas R. Arnott, do hereby certify that on the 19th day of January, 1976, I found evidence of the section corner of sections 19, 24, 25 & 30 Township 36, North, Range 13 & 14 E., Fourth Principal Meridian, as described hereon; and that from this evidence I established a new monument and accessories as described hereon to perpetuate the original location of this corner.

Resident witnesses:

.....
.....
.....



○ = Corner monument restored.

History of original corner establishment:

Hemlock	12	N40E	7 Lks.
Ironwood	8	N48W	27 Lks.
Ironwood	8	S58W	28 Lks.
Hemlock	8	S25E	31 Lks.

Description of corner evidence found:

2" iron pipe 5' long with brass cap set by C.E. Walker in 1938

Description of monument and accessories I established to perpetuate the original location of this corner.

Left monument set by Walker

Ties:

Maple	8	N34W	37.62 feet
Hemlock	16	S27E	36.30 feet
Hemlock	14	S43W	35.05 feet



Dated at Crandon, Wis., this 26th day of January, 1976.

Signature Thomas R. Arnott Title Surveyor Registration No. S-887
(County Surveyor, Registered Land Surveyor, or other duly authorized official)

Office of Register of Deeds, County of Forest, I hereby certify that the within instrument was filed in this office for record on the 26th day of January, 1976 at 11 o'clock A. M.

Eugene Stetyn Document Number **108652**
(Register of Deeds)

By _____ Deputy

FORM 985 H. C. MILLER CO., MILWAUKEE

43613240000

ORIGINAL ON FILE IN CO CLERK'S OFFICE
COPY HERE FOR REFERENCE

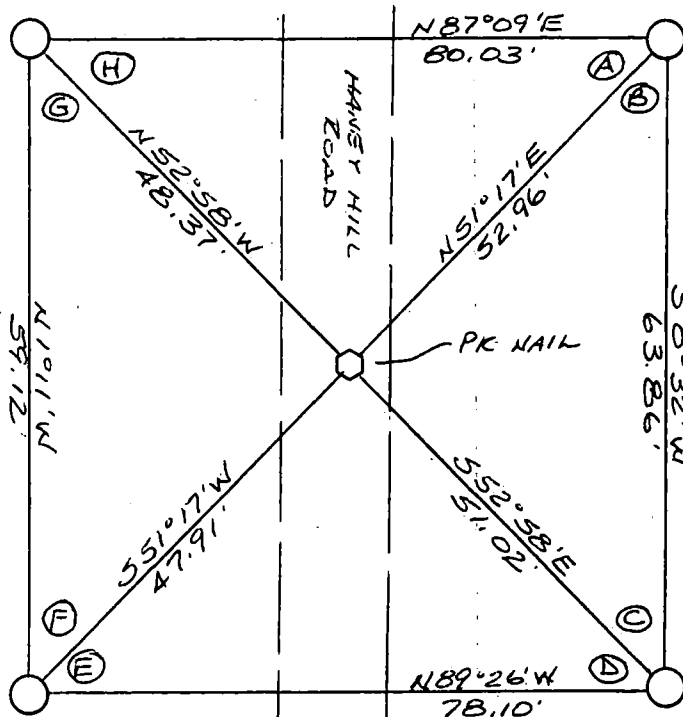
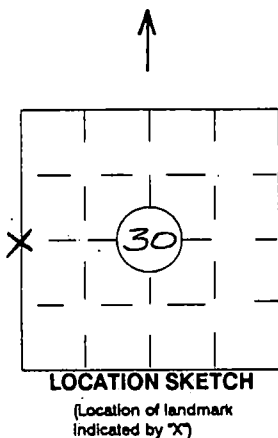
RECORD AND CERTIFICATION OF U.S.
PUBLIC LAND SURVEY CONTROL STATION

Wisconsin Department of Transportation

ED718 887

District 7	Project ID 1591-09-00	Located By J. R. WALLIN - SURVEY COORDINATOR		
Corner W 1/4 COR. SEC. 30	Township 36 N	Range (E,W) 13 E	County FOREST	
Wisconsin Coordinates NAD 83 (1991)	East (X) 2,244,308.15	North (Y) 635,799.16	Elevation (Z)	Zone C
Control Station Name	East (X)	North (Y)	Elevation (Z)	Zone
Horizontal - NORTH AMERICAN, 1983 83(1991)		CONTROL DATUM Vertical - MEAN SEA LEVEL, 1929 ADJUSTMENT		
SURVEY CONTROL				
Horizontal - Order		Vertical - Order		

SKETCH



ON APRIL 12, 1995 WE DUG FOR ARNOTT'S 1 1/2" I.P. - FOUND IT BENT AND LAYING ON TOP OF THE OLD PAVIT. NO SIGN OF ARNOTT'S WOOD POST - THE ONLY TIE LEFT WAS THE P.P. N 70° E 78.42'. WE SET A P.K. NAIL TO AGREE WITH THE C-E 1/16 AND NE COR. OF SEC. 25, T36N, R12E AS SHOWN ON CSM BY W. COCHRANE Doc # 140203 VOL 4, P.108-108A AND MONUMENTED IT.

I hereby certify that on the date of JUNE 14, 1995
the above corner was located by a marker and/or references established by

WIS. DOT - SEE NOTE ABOVE
(registered land surveyor) (registration no.)

I further certify that to perpetuate the location of said corner, on the date of
JUNE 14, 1995 at the exact location thereof,
a permanent marker or witness monuments consisting of

FOUR BERNTSEN MAGNETIC
ALUMINUM MONUMENTS
were located as shown above.

ANGLE TABLE

A = 35° 51' 56"
B = 50° 44' 30"
C = 53° 29' 36"
D = 36° 28' 58"
E = 39° 16' 56"
F = 52° 28' 17"
G = 51° 45' 49"
H = 39° 53' 58"

Signature (District Survey Supervisor) COORDINATOR
Jack Wallin

43612252000

WEST 1/4
(CORNER)
30
(SECTION)
36 N
(TOWN)
13 E
(RANGE)
T-1

Document Number

178830

REGISTER'S OFFICE
Forest County, Wis. }
Received for record this 18 day
of March A.D., 2003 at
11:15 o'clock A.M. and recorded
in Vol. Corner Restoration
page T-5
Kay Swanson Deputy
Register of Deeds

U.S. PUBLIC LAND SURVEY MONUMENT RECORD

(AS REQUIRED BY S. A-E 5.02, WI ADM. CODE)

HISTORY OF ORIGINAL CORNER ESTABLISHMENT AND SUBSEQUENT RESTORATIONS AND DESCRIPTION OF ANY RECORD, MONUMENT, OCCUPATIONAL, TESTIMONIAL, OR OTHER EVIDENCE CONSIDERED:

1885 - ORIGINAL SURVEY BY JAMES L. NOWLIN JUNE 2 - JUNE 12, 1885.

SUGAR	15"	S16°W	12 LINKS
BIRCH	20"	N34°E	45 LINKS

1978 - THOMAS ARNOTT, S-887 STATES IN CERTIFIED LAND CORNER RESTORATION FORM, I FOUND P.K. NAIL AND REPLACED IT WITH R.R. SPIKE, HIGHWAY DEPARTMENT FOUND R.R. SPIKE AND REPLACED WITH BRASS CAP IN 1971.

LEFT BRASS CAP

TIES:

CHISELED X IN SIDEWALK	N46°E	42.48 FEET
MAG. ALUM. MON.	S56°E	48.94 FEET
MAG. ALUM. MON.	S18°W	102.10 FEET
SE COR. TAVERN	N42°W	48.90 FEET

CORNER WAS: (CHECK ALL THAT APPLY)

- ☐ RESTORED THROUGH ACCEPTANCE OF AN OBLITERATED LOCATION
- ☒ RESTORED THROUGH ACCEPTANCE OF A FOUND PERPETUATED LOCATION
- ☐ CONSIDERED A LOST CORNER AND REESTABLISHED THROUGH LOST CORNER PROPORTIONATE METHODS (INCLUDING A PLAN VIEW DRAWING SHOWING DISTANCES AND DIRECTIONS TO OTHER PUBLIC LAND SURVEY CORNERS USED FOR PROPORTIONING AND DETERMINING THE CORNER LOCATION)
- ☐ RESTORED OF REESTABLISHED IN A LOCATION THAT DIFFERS FROM A PREVIOUS RESTORATION OF REESTABLISHMENT (INCLUDE A PLAN VIEW DRAWING AND INDICATE WHAT WAS SET AND/OR FOUND)

DESCRIBE THE MONUMENT AND ACCESSORIES USED TO PERPETUATE THE LOCATION OF THIS CORNER. (INCLUDE A PLAN VIEW DRAWING AND INDICATE WHAT WAS SET AND/OR FOUND)

FOUND ABOVE MONUMENT AS RECORDED AT FOREST COUNTY REGISTER OF DEEDS, NOVEMBER 1976, DOCUMENT NUMBER 110844, INDEX NUMBER T5. MONUMENT SUBSEQUENTLY DESTROYED BY CONSTRUCTION, REPLACED SEPTEMBER 2002 AS FOLLOWS:

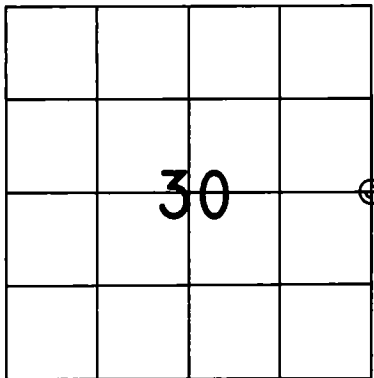
SET MAG NAIL: N 571,266.72 E 853,833.92 WISCONSIN COUNTY COORINATE SYSTEM "FOREST COUNTY"

SET THE FOLLOWING ACCESSORIES:


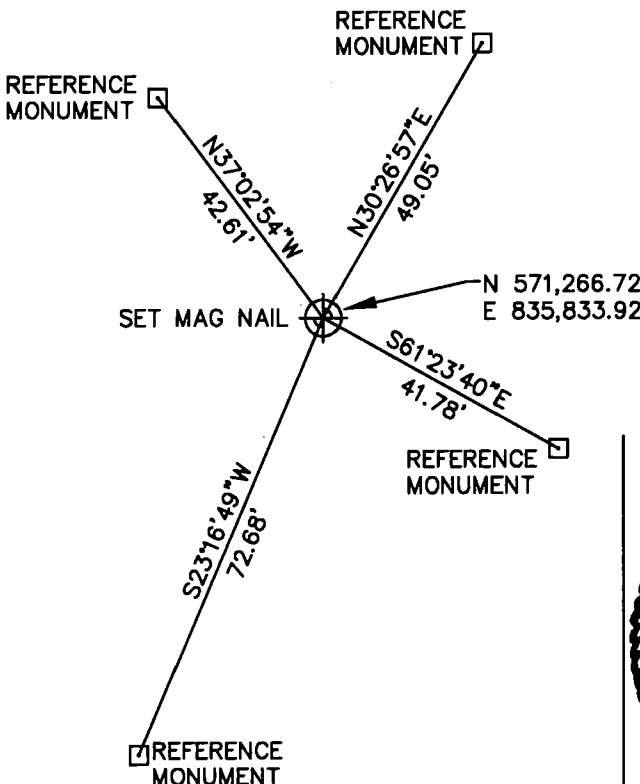
REFERENCE MONUMENT	N37°02'54"W	42.61'
REFERENCE MONUMENT	N30°26'57"E	49.05'
REFERENCE MONUMENT	S61°23'40"E	41.78'
REFERENCE MONUMENT	S23°16'49"W	72.68'



THE EAST 1/4
CORNER OF SECTION 30
T. 36 N., R. 13 E.,
FOURTH PRINCIPAL MERIDIAN,
FOREST COUNTY, WISCONSIN



⊕ = LOCATION OF CORNER



I, JAMES H. MOORE

(TYPE OR PRINT NAME) CERTIFY THAT THE CORNER LOCATION SHOWN ON THIS ABOVE RECORD WAS DETERMINED BY ME OR UNDER MY DIRECTION AND CONTROL AND THAT THIS U.S. PUBLIC LAND SURVEY MONUMENT RECORD IS CORRECT AND COMPLETE TO THE BEST OF MY KNOWLEDGE AND BELIEF.

SIGNATURE

DATE

3-18-03

INDEX No. T-5

43613302000

T-5

Document Number

176809

REGISTER'S OFFICE
Forest County, Wis.
Received for record this 27th day
of September A.D., 2002 at
9:00 o'clock A.M. and recorded
in Vol. Corner Restoration
page T-5

Ray Swanson, Deputy
Register of Deeds

U.S. PUBLIC LAND SURVEY MONUMENT RECORD

(AS REQUIRED BY S. A-E 5.02, WI ADM. CODE)

HISTORY OF ORIGINAL CORNER ESTABLISHMENT AND SUBSEQUENT RESTORATIONS AND DESCRIPTION OF ANY RECORD, MONUMENT, OCCUPATIONAL, TESTIMONIAL, OR OTHER EVIDENCE CONSIDERED:

1865 - ORIGINAL SURVEY BY JAMES L. NOWLIN JUNE 2 - JUNE 12, 1865.

SUGAR	15"	S18°W	12 LINKS
BIRCH	20"	N34°E	45 LINKS

1976 - THOMAS ARNOTT, S-887 STATES IN CERTIFIED LAND CORNER RESTORATION FORM, I FOUND P.K. NAIL AND REPLACED IT WITH R.R. SPIKE, HIGHWAY DEPARTMENT FOUND R.R. SPIKE AND REPLACED WITH BRASS CAP IN 1971.

LEFT BRASS CAP

TIES:

CHISELED X IN SIDEWALK	N48°E	42.48 FEET
MAG. ALUM. MON.	S56°E	48.94 FEET
MAG. ALUM. MON.	S18°W	102.10 FEET
SE COR. TAVERN	N42°W	49.90 FEET

CORNER WAS: (CHECK ALL THAT APPLY)

☐ RESTORED THROUGH ACCEPTANCE OF AN OBLITERATED LOCATION

☐ RESTORED THROUGH ACCEPTANCE OF A FOUND PERPETUATED LOCATION

☐ RESTORED A LOST CORNER AND REESTABLISHED THROUGH LOCAL PROPORTIONATE METHODS (INCLUDING A PLAN VIEW DRAWING SHOWING DISTANCES AND DIRECTIONS TO OTHER PUBLIC LAND SURVEY CORNERS USED FOR PROPORTIONING AND DETERMINING THE CORNER LOCATION)

☐ RESTORED OF REESTABLISHED IN A LOCATION THAT DIFFERS FROM A PREVIOUS RESTORATION OF REESTABLISHMENT (INCLUDE A PLAN VIEW DRAWING AND INDICATE WHAT WAS SET AND/OR FOUND)

DESCRIBE THE MONUMENT AND ACCESSORIES USED TO PERPETUATE THE LOCATION OF THIS CORNER. (INCLUDE A PLAN VIEW DRAWING AND INDICATE WHAT WAS SET AND/OR FOUND)

FOUND ABOVE MONUMENT AS RECORDED AT FOREST COUNTY REGISTER OF DEEDS, NOVEMBER 1976, DOCUMENT NUMBER 110644, INDEX NUMBER T5. MONUMENT SUBSEQUENTLY DESTROYED BY CONSTRUCTION, REPLACED SEPTEMBER 2002 AS FOLLOWS:

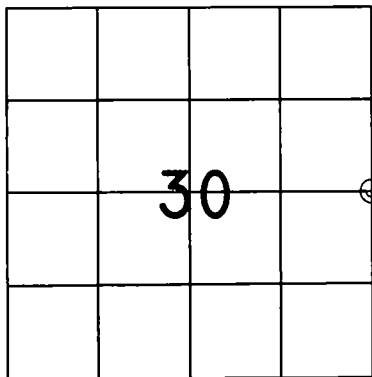
SET MAG NAIL: N 571,266.72 E 853,833.92 WISCONSIN COUNTY COORINATE SYSTEM "FOREST COUNTY"

SET THE FOLLOWING ACCESSORIES:

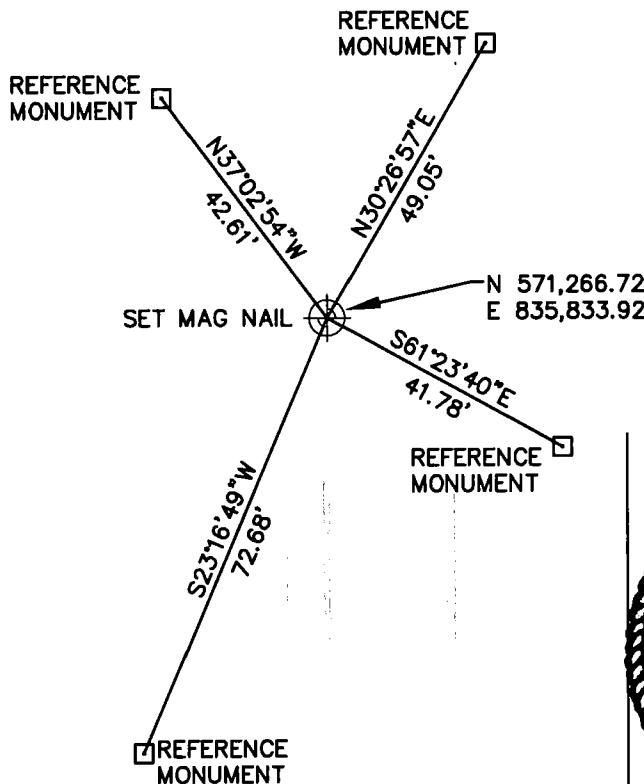
REFERENCE MONUMENT	N37°02'54"W	42.61'
REFERENCE MONUMENT	N30°26'57"E	49.05'
REFERENCE MONUMENT	S61°23'40"E	41.78'
REFERENCE MONUMENT	S23°16'49"W	72.68'




THE EAST 1/4
CORNER OF SECTION 30,
T. 36 N., R. 13 E.,
FOURTH PRINCIPAL MERIDIAN,
MARINETTE COUNTY, WISCONSIN



⊕ = LOCATION OF CORNER



LAND SURVEYOR SEAL



I, JAMES H. MOORE

(TYPE OR PRINT NAME) CERTIFY THAT THE CORNER LOCATION SHOWN ON THIS ABOVE RECORD WAS DETERMINED BY ME OR UNDER MY DIRECTION AND CONTROL AND THAT THIS U.S. PUBLIC LAND SURVEY MONUMENT RECORD IS CORRECT AND COMPLETE TO THE BEST OF MY KNOWLEDGE AND BELIEF.

James H. Moore 9-25-02
SIGNATURE DATE

INDEX No. T-5

43613302000

T-5

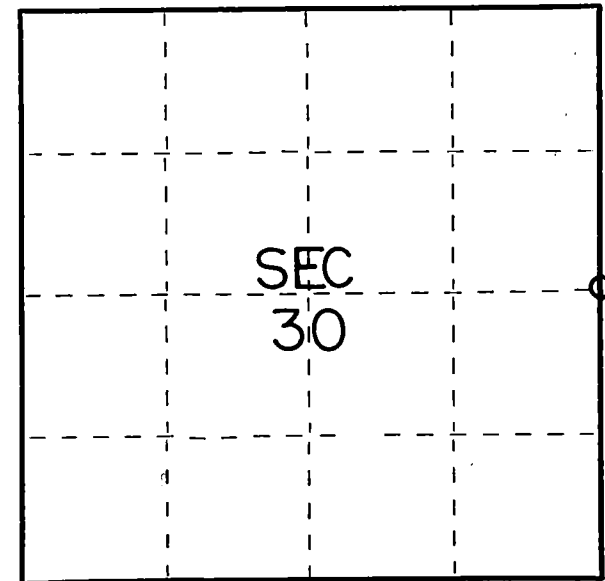
CERTIFIED LAND CORNER RESTORATION

Index No. **T 5**

State of Wisconsin }
County of Forest } ss.

I, Thomas R. Arnott, do hereby
certify that on the 31 day
of Oct, 1972, I found
evidence of the 1/4
corner of sec. 30 & 29
Township 36, North, Range
13 E, Fourth Principal Meridian,
as described hereon; and that from this evidence
I established a new monument and accessories
as described hereon to perpetuate the original
location of this corner.

Resident witnesses:



○ = Corner monument restored.

History of original corner establishment:

Original survey by James L. Nowlin June 2 - June 12, 1865.

Sugar	15	S16W	12 Lks.
Birch	20	N34E	45 Lks.

Description of corner evidence found:

Brass cap in pavement set by the highway department
1971, I found P.K. nail and replaced that with R.R. Spike

Description of monument and accessories I established to perpetuate the original location of this corner.

Left brass cap

Ties:

Chiseled X in sidewalk	N46E	42.48 feet
Mag. Alum. Mon.	S56E	48.94 feet
Mag. Alum. Mon.	S18W	102.10 feet
SE Cor. Tavern	N42W	49.90 feet



Dated at Crandon, Wis., this 30 day of Nov., 1976.

Signature Thomas Arnott Title Surveyor Registration No. S-887
(County Surveyor, Registered Land Surveyor, or other duly authorized official)

Office of Register of Deeds, County of Forest, I hereby certify that the within
instrument was filed in this office for record on the 30 day of Nov., 1976
at 11:30 o'clock A. M.

Eugene Stutzman Document Number **110644**
(Register of Deeds)

By _____ Deputy

CERTIFIED LAND CORNER RESTORATION

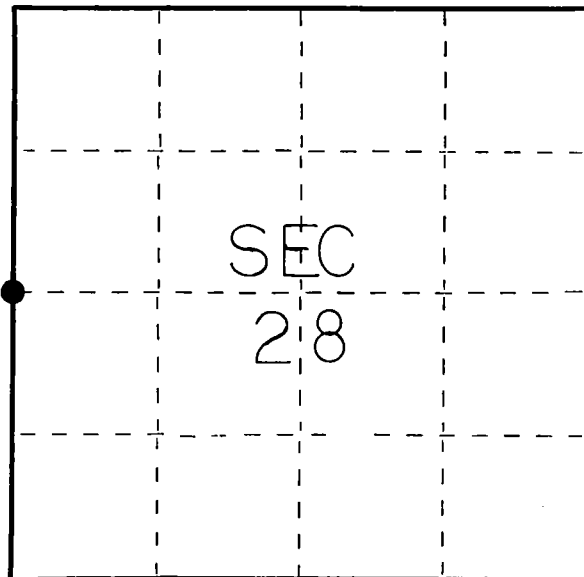
Index No. **19**

State of Wisconsin }
County of Forest } ss.

I Thomas R. Arnott, do hereby
certify that on the 8th day
of July, 1977, I found
evidence of the 1/4
corner of sections 28 & 29
Township 36, North, Range
13 E, Fourth Principal Meridian,
as described hereon; and that from this evidence
I established a new monument and accessories
as described hereon to perpetuate the original
location of this corner.

Resident witnesses:

Larry Lyons



○ = Corner monument restored.

History of original corner establishment:

Original survey by James L. Nowlin June 2 - June 22, 1865

Hemlock	6	N60E	35 lks.
Sugar	12	S40W	10 lks.

Description of corner evidence found:

None; in middle of old woods road
reset post by running line back from in city

Description of monument and accessories I established to perpetuate the original location of this corner.

58 Forest County Aluminum monument set

Ties:

Maple	6	S13E	44.99 feet
Maple	8	S77W	45.44 feet



Dated at Crandon, Wis., this 2nd day of November, 1977.

Signature Thomas R. Arnott Title Surveyor Registration No. 887
(County Surveyor, Registered Land Surveyor, or other duly authorized official)

Office of Register of Deeds, County of Forest, I hereby certify that the within
instrument was filed in this office for record on the 3rd day of November, 1977
at 11 o'clock A. M.

Eugene Staszny
(Register of Deeds)

Doc. No. **112699**

By _____ Deputy

CERTIFIED LAND CORNER RESTORATION

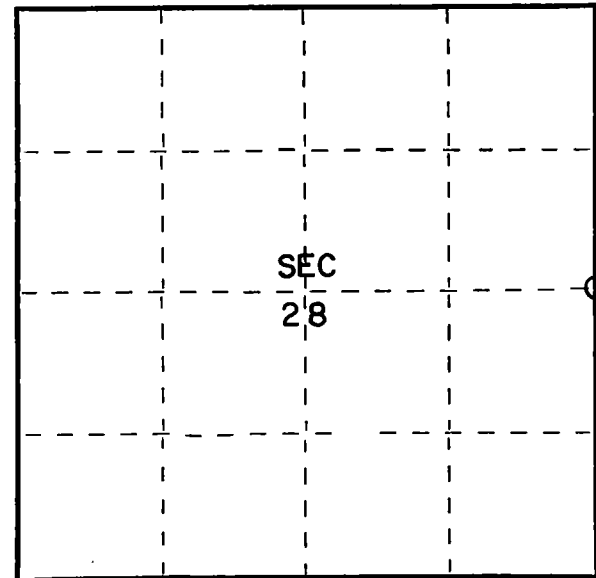
Index No. **T 13**

State of Wisconsin }
County of Forest } ss.

I Thomas R. Arnott, do hereby
certify that on the 8th day
of September, 1975, I found
evidence of the 1/4
corner of sections 27 & 28
Township 36, North, Range
13 E, Fourth Principal Meridian,
as described hereon; and that from this evidence
I established a new monument and accessories
as described hereon to perpetuate the original
location of this corner.

Resident witnesses:

Herbert Wagoner



○ = Corner monument restored.

History of original corner establishment:

Original subdivision by James L. Nowlin June 2 - June 12, 1865

Original information on ties missing from the field notes on hand at the courthouse.

Description of corner evidence found:

2" iron pipe 5' long with brass cap set by C.E. Walker in 1938

Description of monument and accessories I established to perpetuate the original location of this corner.

Left monument set by walker

Ties:

Maple	9"	S40W	13.25 feet
Maple	7"	S19E	6.25 feet



Dated at Crandon, Wis., this 24th day of October, 1975

Signature Thomas R. Arnott Title Land surveyor Registration No. S-887
(County Surveyor, Registered Land Surveyor, or other duly authorized official)

Office of Register of Deeds, County of Forest, I hereby certify that the within
instrument was filed in this office for record on the 27th day of October, 1975
at 8:30 o'clock A. M.

Engine Stetson
(Register of Deeds)
By _____ Deputy

Document Number **108063**

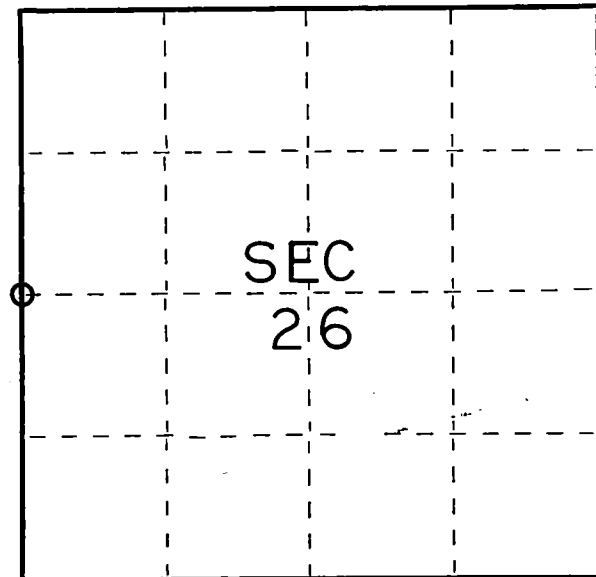
CERTIFIED LAND CORNER RESTORATION

Index No. **717**

State of Wisconsin }
County of Forest } ss.

I Thomas R. Arnott, do hereby
certify that on the 9th day
of January, 1976, I found
evidence of the 1/4
corner of section 26 & 27
Township 36, North, Range
13 E, Fourth Principal Meridian,
as described hereon; and that from this evidence
I established a new monument and accessories
as described hereon to perpetuate the original
location of this corner.

Resident witnesses:



○ = Corner monument restored.

History of original corner establishment:

Original Subdivision by James Nowlin June 2 - June 12, 1865

Sugar	15	N50W	12 Lks.
Sugar	20	S6E	13 Lks.

Description of corner evidence found:

2" iron pipe 5' long with brass cap set by C.E. Walker in 1938

Description of monument and accessories I established to perpetuate the original location of this corner.

Left monument set by Walker

Ties:

Maple	10	N44E
Maple	10	S33W

2.35 Feet
28.61 feet



Dated at Crandon, Wis., this 15th day of January, 1976.

Signature Thomas R. Arnott Title Surveyor Registration No. S-887
(County Surveyor, Registered Land Surveyor, or other duly authorized official)

Office of Register of Deeds, County of Forest, I hereby certify that the within
instrument was filed in this office for record on the 15th day of January, 1976
at 3 o'clock P. M.

Eugene Stetson Document Number **108575**
(Register of Deeds)

By _____ Deputy

FORM 985 M. C. MILLER CO., MILWAUKEE

43013272000

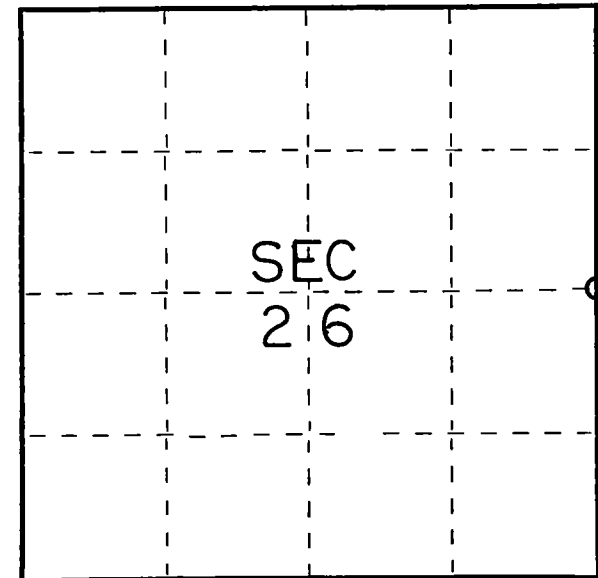
CERTIFIED LAND CORNER RESTORATION

Index No. **T21**

State of Wisconsin }
County of Forest } ss.

I Thomas R. Arnott, do hereby
certify that on the 8th day
of January, 1976, I found
evidence of the 1/4
corner of sections 25 & 26
Township 36, North, Range
13 E, Fourth Principal Meridian,
as described hereon; and that from this evidence
I established a new monument and accessories
as described hereon to perpetuate the original
location of this corner.

Resident witnesses:



○ = Corner monument restored.

History of original corner establishment:

Original Subdivision by James Nowlin June 2 - June 12, 1865

Sugar	12	N22E	20 Lks.
Hemlock	20	S43W	26 Lks.

Description of corner evidence found:

2" iron pipe with brass cap set by C.E. Walker in 1938

Description of monument and accessories I established to perpetuate the original location of this corner.

Left monument set by Walker

Ties:

Popple	8	S32E	12.70 feet
Popple	6	S30W	17.80 feet
Tamarac	8	N52W	73.15 feet



Dated at Crandon, Wis., this 15th day of January, 1976.

Signature Thomas Arnott Title Surveyor Registration No. S-887
(County Surveyor, Registered Land Surveyor, or other duly authorized official)

Office of Register of Deeds, County of Forest, I hereby certify that the within
instrument was filed in this office for record on the 15th day of January, 1976
at 3 o'clock P. M.

Eugene Stutzman Document Number **108576**
(Register of Deeds)

By _____ Deputy

Document Number
189322

REGISTER'S OFFICE
Forest County, Wis.
Received for record this 18th day
of November A.D., 2005 at
2:55 o'clock P.M. and recorded
in Vol. Corner Restoration
page T-21
Kay Swanson, Deputy
Register of Deeds

U.S. PUBLIC LAND SURVEY MONUMENT RECORD

(AS REQUIRED BY S. A-E 5.02, WI ADM. CODE)

HISTORY OF ORIGINAL CORNER ESTABLISHMENT AND SUBSEQUENT RESTORATIONS AND DESCRIPTION OF ANY RECORD, MONUMENT, OCCUPATIONAL, TESTIMONIAL, OR OTHER EVIDENCE CONSIDERED:

1865 - JAMES L. NOWLIN, SURVEYOR, SET POST

SET THE FOLLOWING WITNESSES:
SUGAR MAPLE 12" N22°E 20 LINKS
HEMLOCK 20" S43°W 26 LINKS

1938 - C.E. WALKER, SET 2" IRON PIPE WITH BRASS CAP.

1976 - THOMAS R. ARNOTT, SURVEYOR, S-887, FOUND MONUMENT SET BY C.E. WALKER.

SET THE FOLLOWING WITNESSES:
POPPLE 8" S32°E 12.70 FEET
POPPLE 6" S30°W 17.80 FEET
TAMARACK 8" N52°W 73.15 FEET

CORNER WAS: (CHECK ALL THAT APPLY)

- ☐ RESTORED THROUGH ACCEPTANCE OF AN OBLITERATED LOCATION
☒ RESTORED THROUGH ACCEPTANCE OF A FOUND PERPETUATED LOCATION
☐ CONSIDERED A LOST CORNER AND REESTABLISHED THROUGH LOST CORNER PROPORTIONATE METHODS (INCLUDING A PLAN VIEW DRAWING SHOWING DISTANCES AND DIRECTIONS TO OTHER PUBLIC LAND SURVEY CORNERS USED FOR PROPORTIONING AND DETERMINING THE CORNER LOCATION)
☐ RESTORED OF REESTABLISHED IN A LOCATION THAT DIFFERS FROM A PREVIOUS RESTORATION OF REESTABLISHMENT (INCLUDE A PLAN VIEW DRAWING AND INDICATE WHAT WAS SET AND/OR FOUND)

DESCRIBE THE MONUMENT AND ACCESSORIES USED TO PERPETUATE THE LOCATION OF THIS CORNER. (INCLUDE A PLAN VIEW DRAWING AND INDICATE WHAT WAS SET AND/OR FOUND)

FOUND 2" IRON PIPE w/BRASS CAP.

FOUND THE FOLLOWING WITNESSES:

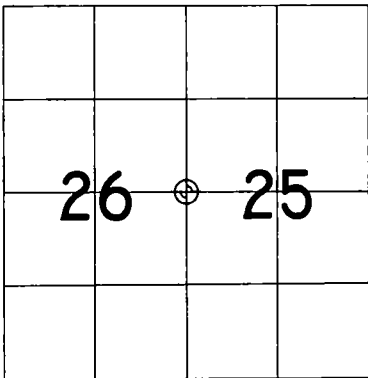
TAMARACK 9" N52°W 73.29 FEET - SET D.H. NAIL IN TREE.

SET THE FOLLOWING WITNESSES:

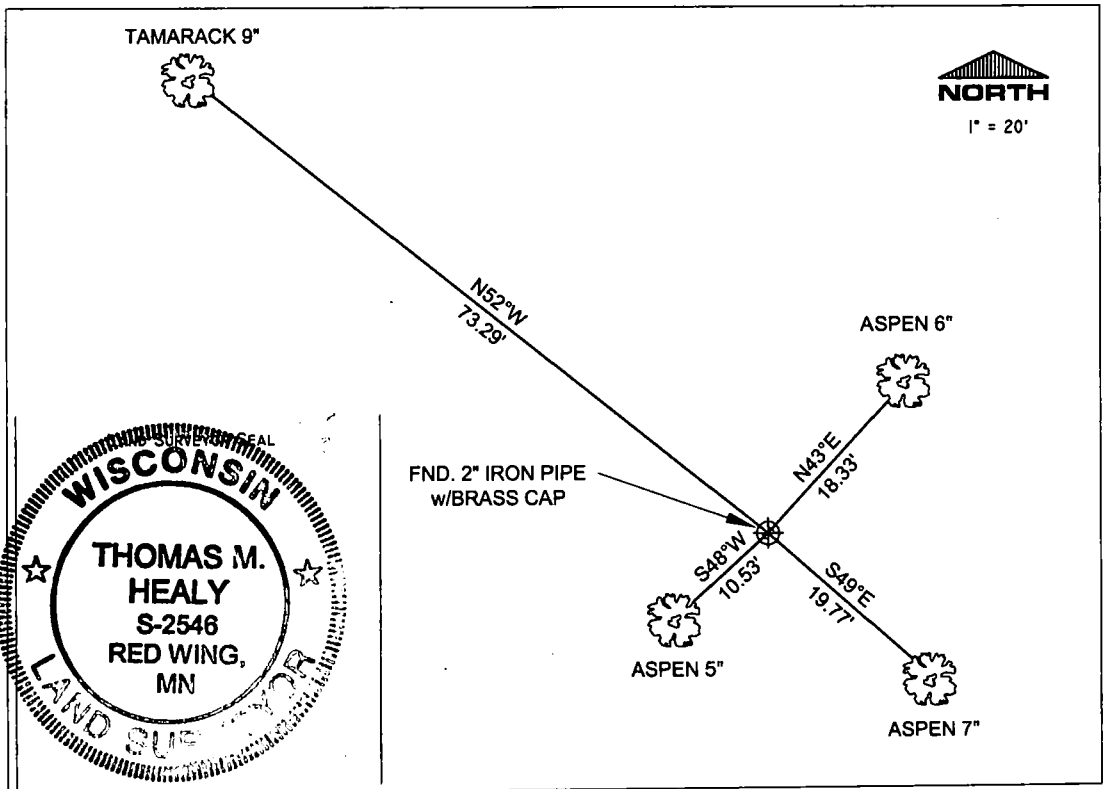
ASPEN 6" N43°E 18.33 FEET - SET D.H. NAIL IN TREE.
ASPEN 7" S49°E 19.77 FEET - SET D.H. NAIL IN TREE.
ASPEN 5" S48°W 10.53 FEET - SET D.H. NAIL IN TREE.

ALL TREES HAVE CHEST & STUMP BLAZES.

THE WEST 1/4
CORNER OF SECTION 25
T. 36 N., R. 13 E.,
FOREST COUNTY, WISCONSIN



⊕ = LOCATION OF CORNER



I, THOMAS M. HEALY R.L.S. 2546

(TYPE OR PRINT NAME) CERTIFY THAT THE CORNER LOCATION SHOWN ON THIS ABOVE RECORD WAS DETERMINED BY ME OR UNDER MY DIRECTION AND CONTROL AND THAT THIS U.S. PUBLIC LAND SURVEY MONUMENT RECORD IS CORRECT AND COMPLETE TO THE BEST OF MY KNOWLEDGE AND BELIEF.

INDEX No. T-21

SIGNATURE

DATE

43613262000

T-21

Document Number
189308

REGISTER'S OFFICE
Forest County, Wis.
Received for record this 18th day
of November A.D., 2005 at
3:55 o'clock P.M. and recorded
in Vol. Corner Restoration
page T-25
Kay Swanson, Deputy
Register of Deeds

U.S. PUBLIC LAND SURVEY MONUMENT RECORD

(AS REQUIRED BY S. A-E 5.02, WI ADM. CODE)

HISTORY OF ORIGINAL CORNER ESTABLISHMENT AND SUBSEQUENT RESTORATIONS AND DESCRIPTION OF ANY RECORD, MONUMENT, OCCUPATIONAL, TESTIMONIAL, OR OTHER EVIDENCE CONSIDERED:

1858 - ALFRED MILLARD, SURVEYOR, SET POST

SET THE FOLLOWING WITNESSES:
HEMLOCK 10" N40°E 58 LINKS
HEMLOCK 12" S30°W 32 LINKS

1938 - C.E. WALKER, SET 2" IRON PIPE 5' LONG WITH BRASS CAP.

1976 - THOMAS R. ARNOTT, SURVEYOR, S-887, FOUND MONUMENT SET BY C.E. WALKER.

SET THE FOLLOWING WITNESSES:
WHITE SPRUCE 6" S66°E 7.45 FEET
WHITE SPRUCE 6" S01°E 17.45 FEET
WHITE SPRUCE 6" S85°W 4.85 FEET

CORNER WAS: (CHECK ALL THAT APPLY)

☐ RESTORED THROUGH ACCEPTANCE OF AN OBLITERATED LOCATION

☒ RESTORED THROUGH ACCEPTANCE OF A FOUND PERPETUATED LOCATION

☐ CONSIDERED A LOST CORNER AND REESTABLISHED THROUGH LOST CORNER PROPORTIONATE METHODS (INCLUDING A PLAN VIEW DRAWING SHOWING DISTANCES AND DIRECTIONS TO OTHER PUBLIC LAND SURVEY CORNERS USED FOR PROPORTIONING AND DETERMINING THE CORNER LOCATION)

☐ RESTORED OF REESTABLISHED IN A LOCATION THAT DIFFERS FROM A PREVIOUS RESTORATION OF REESTABLISHMENT (INCLUDE A PLAN VIEW DRAWING AND INDICATE WHAT WAS SET AND/OR FOUND)

DESCRIBE THE MONUMENT AND ACCESSORIES USED TO PERPETUATE THE LOCATION OF THIS CORNER. (INCLUDE A PLAN VIEW DRAWING AND INDICATE WHAT WAS SET AND/OR FOUND)

FOUND 2" IRON PIPE w/BRASS CAP.

FOUND THE FOLLOWING WITNESSES:

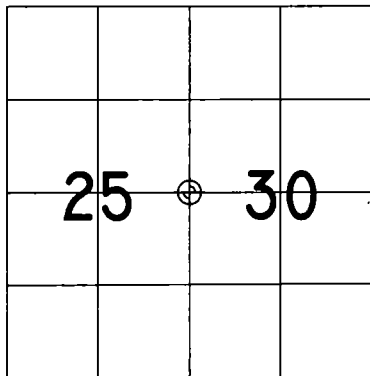
WHITE SPRUCE 6" WEST 4.94 FEET - SET D.H. NAIL IN TREE.
WHITE SPRUCE 8" S63°E 7.27 FEET - SET D.H. NAIL IN TREE.

SET THE FOLLOWING WITNESSES:

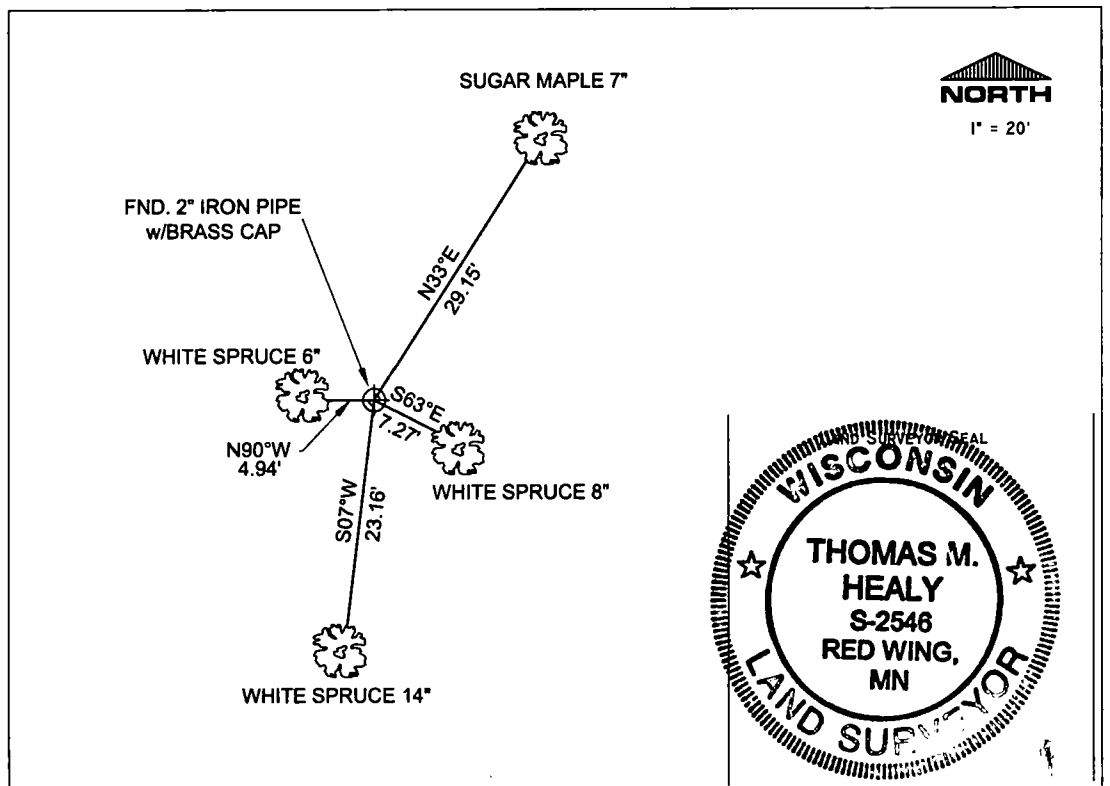
SUGAR MAPLE 7" N33°E 29.15 FEET - SET D.H. NAIL IN TREE.
WHITE SPRUCE 14" S07°W 23.16 FEET - SET D.H. NAIL IN TREE.

ALL TREES HAVE CHEST & STUMP BLAZES.

THE EAST 1/4
CORNER OF SECTION 25,
T. 36 N., R. 13 E.,
FOREST COUNTY, WISCONSIN



⊕ = LOCATION OF CORNER



I, THOMAS M. HEALY R.L.S. 2546

(TYPE OR PRINT NAME) CERTIFY THAT THE CORNER LOCATION SHOWN ON THIS ABOVE RECORD WAS DETERMINED BY ME OR UNDER MY DIRECTION AND CONTROL AND THAT THIS U.S. PUBLIC LAND SURVEY MONUMENT RECORD IS CORRECT AND COMPLETE TO THE BEST OF MY KNOWLEDGE AND BELIEF.

INDEX No. T-25

SIGNATURE

DATE

43613252000

T-25

CERTIFIED LAND CORNER RESTORATION

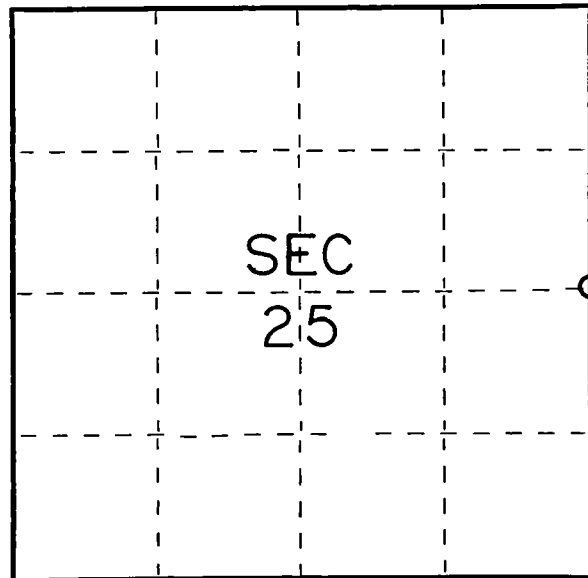
Index No. _____

T25

State of Wisconsin }
County of Forest } ss.

I Thomas R. Arnott, do hereby
certify that on the 8th day
of January, 19 76, I found
evidence of the 1/4
corner of sections 25 & 30
Township 36, North, Range
13 & 14 E., Fourth Principal Meridian,
as described hereon; and that from this evidence
I established a new monument and accessories
as described hereon to perpetuate the original
location of this corner.

Resident witnesses:



○ = Corner monument restored.

History of original corner establishment:

Hemlock	10	N40E	58 Lks.
Hemlock	12	S30W	32 Lks.

Description of corner evidence found:

2" iron pipe with brass cap 5' long set by C.E. Walker in 1938

Description of monument and accessories I established to perpetuate the original location of this corner.

Left monument set by Walker

Ties:

W. Spruce	6	S66E	7.45 feet
W. Spruce	6	S1E	17.45 feet
W. Spruce	6	S85W	4.85 feet


Dated at Crandon, Wis., this 15th day of January, 19 76.

Signature Thomas R. Arnott Title Surveyor Registration No. S-887
(County Surveyor, Registered Land Surveyor, or other duly authorized official)

Office of Register of Deeds, County of Forest, I hereby certify that the within
instrument was filed in this office for record on the 15th day of January, 19 76
at 3 o'clock P. M.

Eugene Stagny Document Number **108577**
(Register of Deeds)

By _____ Deputy



43613252000

CERTIFIED LAND CORNER RESTORATION

Index No. V-1

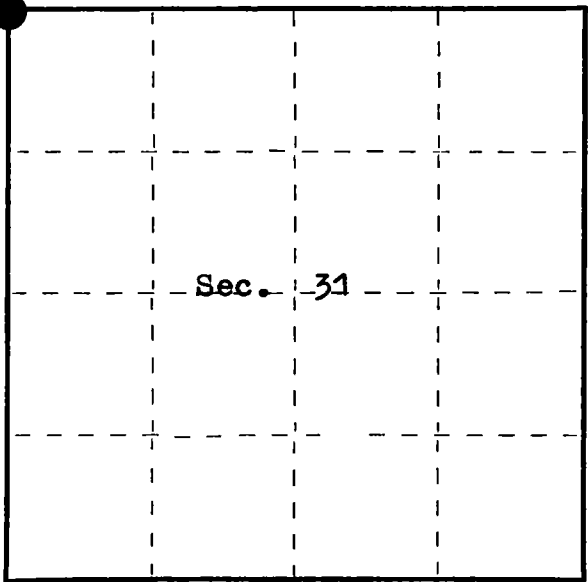
State of Wisconsin }
County of Forest } ss.

I William B. Cochran, do hereby
certify that on the 28 th day
of September, 19 80, I found
evidence of the Northwest Section
corner of Section 31
Township 36, North, Range
13 East, Fourth Principal Meridian,
as described hereon; and that from this evidence
I established a new monument and accessories
as described hereon to perpetuate the original
location of this corner.

Resident witnesses:

Miles H. Cochran

Dennis E. Statezny



○ = Corner monument restored.

History of original corner establishment:

Surveyed in 1858

North between sections 31 and 36. 80.00 chains set post corner
Sections 25, 30, 31, and 36, Ranges 12 and 13 East

Sugar, 18", N 28° E, 32 links
Lynn, 10", N 50° W, 40 links
Ironwood, 10", S 60° W, 34 links
Ironwood, 10", S 45° E, 16 links

Description of corner evidence found:

North-South gravel road and "T" road West.
Iron pipe buried below the road surface.
No original evidence was found.

This position was tied into the subdivision of section 31 and
found to agree with other measurements.

Description of monument and accessories I established to perpetuate the original location of this corner.

I set a reference monument N 36° W, 42.58 feet from the corner.
The reference monument is a 2½ inch diameter aluminum pipe,
30 inches long, with a Forest County aluminum cap stamped:

T36N, R12E, R13E, S25, S30, S31, S36, 1980, S-1107, REFERENCE MONUMENT

A power pole #3612-25R2, bears N 54° W, 40.96 feet from the corner
A power pole #3613-30L3, bears N 43° E, 25.01 feet from the corner

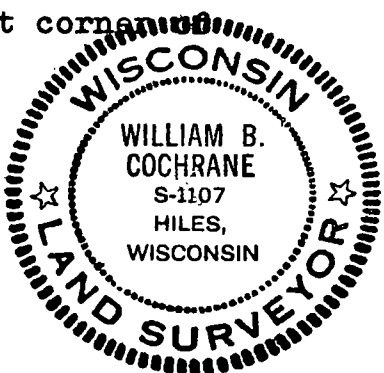
Dated at Hiles, Wis., this 8 th day of December, 19 80.

Signature William B. Cochran Title Land Surveyor Registration No. S-1107
(County Surveyor, Registered Land Surveyor, or other duly authorized official)


Office of Register of Deeds, County of Forest, I hereby certify that the within
instrument was filed in this office for record on the 19 th day of December, 19 80
at 11:30 o'clock A. M.

Eugene Statezny
(Register of Deeds)
By _____ Deputy

DOCUMENT NO. **119136**



43612250000



Wisconsin Department of Transportation

June 21, 1995

DORA C JAMES
COUNTY CLERK
COURTHOUSE
CRANDON WI 54520

TRANSPORTATION DISTRICT 7
Hanson Lake Road
P.O. Box 777
Rhineland, WI 54501-0777

Telephone (715) 365-3490
FAX (715) 365-5780
TDD (715) 365-5719

SUBJECT: Project I.D. 1595-09-00
West County Line-Crandon
USH 8
Forest County

As required by Section 59.635 of Wisconsin Statutes, this letter is to notify you that the following survey monuments will be destroyed by the construction of the above projects in the summer of 1995.

West 1/4 Corner Section 30, T.36N., R.13E.

These survey monuments have been referenced by Wisconsin Department of Transportation survey crews. Original reference sheets are enclosed for your land corner files.

If you have any questions please call me at 715/365-5741.

David D. Kircher, P.E.
District Planning & Design Supervisor

DDK:JW:11

DT94

J:\PLAN\MONUMENT.LTR

"People who care, creating quality transportation today and tomorrow."

1992, that I did locate the above corner which was evidenced by R.R. SPIKE IN PAVEMENT (ARNOTT)

; I further certify that to perpetuate the location of such corner I did, at the exact location thereof, place a permanent marker consisting of _____

; I further certify that I did establish 4 references or witness monuments consisting of 5/8" X 24" REINFORCING BARS WITH PLASTIC W/DOT CAPS

located as shown above:

SEAL

Signature Registered Land Surveyor	Registration No. S--	Title
------------------------------------	-------------------------	-------

43613300020

ION
TOWN
RANGE
V-3

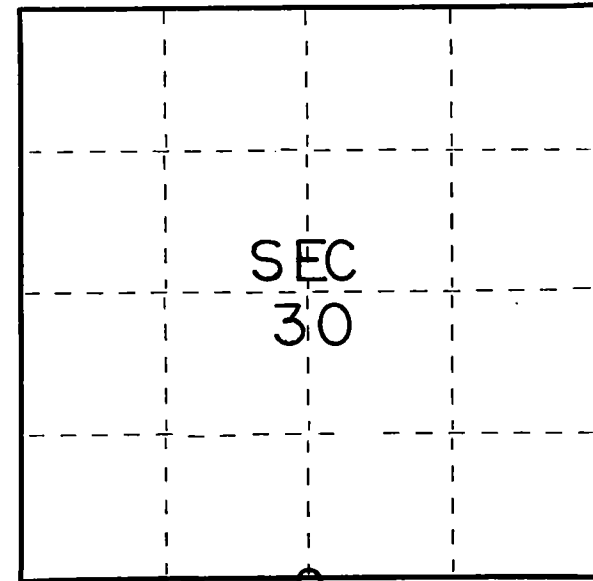
CERTIFIED LAND CORNER RESTORATION

Index No. **V 3**

State of Wisconsin }
County of Forest } ss.

I, Thomas R. Arnott, do hereby certify that on the 30 day of Nov, 1976, I found evidence of the 1/4 corner of sec. 30 & 31 Township 36, North, Range 13 E, Fourth Principal Meridian, as described hereon; and that from this evidence I established a new monument and accessories as described hereon to perpetuate the original location of this corner.

Resident witnesses:



○ = Corner monument restored.

History of original corner establishment:

Original survey by James L. Nowlin June 2 - June 12, 1865.

Sugar	22	N30E	28 Lks.
Fir	12	S58W	15 Lks.

Description of corner evidence found:

R.R. Spike



Description of monument and accessories I established to perpetuate the original location of this corner.

Left R.R. Spike

Ties:

Power Pole (63AA74)	N3E	21.41 feet
iron pipe	S38°21'E	41.9 feet
Balsam 6	S30E	62.77 feet
power pole (30)	S42W	46.69 feet

Dated at Grandon, Wis., this 30 day of Nov., 1976.

Signature Thomas R. Arnott Title Surveyor Registration No. S-887
(County Surveyor, Registered Land Surveyor, or other duly authorized official)

Office of Register of Deeds, County of Forest, I hereby certify that the within instrument was filed in this office for record on the 30 day of Nov., 1976 at 11:30 o'clock A. M.

Eugene Stutzman Document Number **110645**
(Register of Deeds)

By _____ Deputy

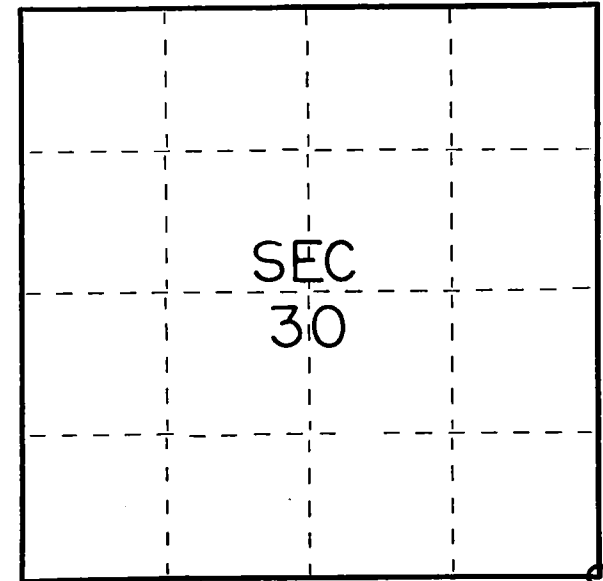
CERTIFIED LAND CORNER RESTORATION

Index No. **V-5**

State of Wisconsin }
County of Forest } ss.

I Thomas R. Arnett, do hereby
certify that on the 31 day
of Oct., 1972, I found
evidence of the section
corner of sec. 29, 30, 31 & 32
Township 36, North, Range
13 E, Fourth Principal Meridian,
as described hereon; and that from this evidence
I established a new monument and accessories
as described hereon to perpetuate the original
location of this corner.

Resident witnesses:



○ = Corner monument restored.

History of original corner establishment:

Original survey by James L. Nowlin June 2 - June 12, 1865.

Sugar	15	N29W	20 Lks.
Sugar	12	N77E	30 Lks.

Description of corner evidence found:

R.R. Spike found



Description of monument and accessories I established to perpetuate the original location of this corner.

Left R.R. Spike

Ties:

P.K. Nail in island surface	N61E	31.05 feet
P.K. in power pole	S26E	61.25 feet
Chisled X in sidewalk	S46W	34.60 feet
Chisled X in sidewalk	N52W	36.91 feet

Dated at Crandon, Wis., this 30 day of Nov., 1976.

Signature Thomas Arnett Title Surveyor Registration No S-887
(County Surveyor, Registered Land Surveyor, or other duly authorized official)

Office of Register of Deeds, County of Forest, I hereby certify that the within
instrument was filed in this office for record on the 30 day of Nov., 1976
at 11:30 o'clock A M.

Eugene Stagny Document Number **110646**
(Register of Deeds)

By _____ Deputy

Document Number

176810

REGISTER'S OFFICE
Forest County, Wis.

Received for record this 27th day
of September A.D., 2002 at
9:00 o'clock A M. and recorded
in Vol. Corner Restoration
page V-5

Kay Swanson, Deputy
Register of Deeds

U.S. PUBLIC LAND SURVEY MONUMENT RECORD

(AS REQUIRED BY S. A-E 5.02, WI ADM. CODE)

HISTORY OF ORIGINAL CORNER ESTABLISHMENT AND SUBSEQUENT RESTORATIONS AND DESCRIPTION OF ANY RECORD, MONUMENT, OCCUPATIONAL, TESTIMONIAL, OR OTHER EVIDENCE CONSIDERED:

1885 - ORIGINAL SURVEY BY JAMES L. NOWLIN JUNE 2 - JUNE 12, 1885.
SUGAR 15" N29°W 20 LINKS
SUGAR 20" N77°E 30 LINKS

1972 - THOMAS R. ARNOTT, S-887 STATES IN CERTIFIED LAND CORNER RESTORATION FORM, R.R. SPIKE FOUND

LEFT R.R. SPIKE

TIES:

P.K. NAIL IN ISLAND SURFACE	N81°E	31.05 FEET
P.K. IN POWERPOLE	S26°E	81.25 FEET
CHISLED X IN SIDEWALK	S48°W	34.80 FEET
CHISLED X IN SIDEWALK	N52°W	38.91 FEET

CORNER WAS: (CHECK ALL THAT APPLY)

☐ RESTORED THROUGH ACCEPTANCE OF AN OBLITERATED LOCATION

☒ RESTORED THROUGH ACCEPTANCE OF A FOUND PERPETUATED LOCATION

☐ CONSIDERED A LOST CORNER AND REESTABLISHED THROUGH LOST CORNER PROPORTIONATE METHODS (INCLUDING A PLAN VIEW DRAWING SHOWING DISTANCES AND DIRECTIONS TO OTHER PUBLIC LAND SURVEY CORNERS USED FOR PROPORTIONING AND DETERMINING THE CORNER LOCATION)

☐ RESTORED OF REESTABLISHED IN A LOCATION THAT DIFFERS FROM A PREVIOUS RESTORATION OF REESTABLISHMENT (INCLUDE A PLAN VIEW DRAWING AND INDICATE WHAT WAS SET AND/OR FOUND)

DESCRIBE THE MONUMENT AND ACCESSORIES USED TO PERPETUATE THE LOCATION OF THIS CORNER. (INCLUDE A PLAN VIEW DRAWING AND INDICATE WHAT WAS SET AND/OR FOUND)

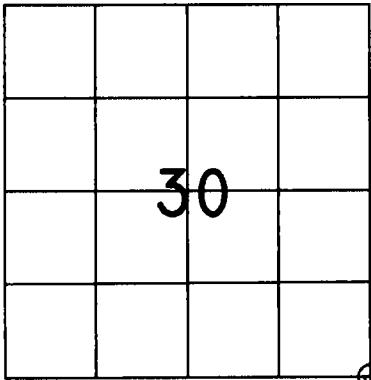
FOUND ABOVE MONUMENT AS RECORDED AT FOREST COUNTY REGISTER OF DEEDS, NOVEMBER 1976, DOCUMENT NUMBER 110646, INDEX NUMBER VS. MONUMENT SUBSEQUENTLY DESTROYED BY CONSTRUCTION REPLACED SEPTEMBER 2002 AS FOLLOWS:

SET MAG NAIL: N 568,607.07 E 835,948.52 WISCONSIN COUNTY COORDINATE SYSTEM "FOREST COUNTY"

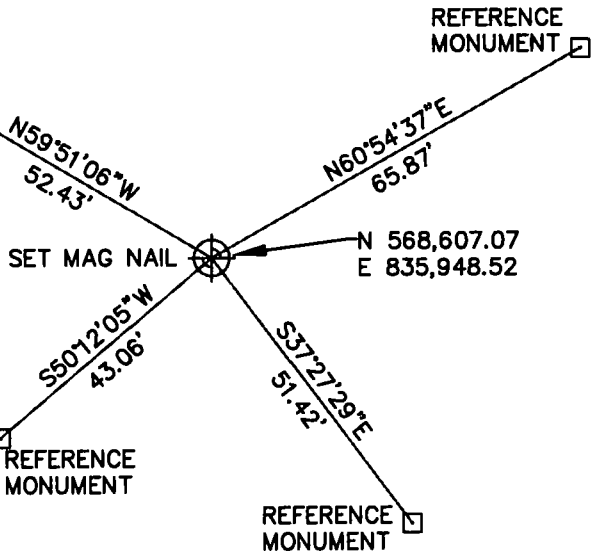

SET THE FOLLOWING ACCESSORIES:

REFERENCE MONUMENT	N59°51'06"W	52.43'
REFERENCE MONUMENT	N60°54'37"E	65.87'
REFERENCE MONUMENT	S37°27'29"E	51.42'
REFERENCE MONUMENT	S50°12'05"W	43.06'

THE SOUTHEAST
CORNER OF SECTION 30,
T. 36 N., R. 13 E.,
FOURTH PRINCIPAL MERIDIAN,
MARINETTE COUNTY, WISCONSIN



⊕ = LOCATION OF CORNER



I, JAMES H. MOORE

(TYPE OR PRINT NAME) CERTIFY THAT THE CORNER LOCATION SHOWN ON THIS ABOVE RECORD WAS DETERMINED BY ME OR UNDER MY DIRECTION AND CONTROL AND THAT THIS U.S. PUBLIC LAND SURVEY MONUMENT RECORD IS CORRECT AND COMPLETE TO THE BEST OF MY KNOWLEDGE AND BELIEF.

INDEX No. V-5

SIGNATURE

DATE

9-25-02

4361330 0000

V-5

Document Number

178829

REGISTER'S OFFICE
Forest County, Wis.
Received for record this 18th day
of March A.D., 2003 at
11:15 o'clock A.M. and recorded
in Vol. Corner Restoration
page V-5
Kay Swanson, Deputy
Register of Deeds

U.S. PUBLIC LAND SURVEY MONUMENT RECORD

(AS REQUIRED BY S. A-E 5.02, WI ADM. CODE)

HISTORY OF ORIGINAL CORNER ESTABLISHMENT AND SUBSEQUENT RESTORATIONS AND DESCRIPTION OF ANY RECORD, MONUMENT, OCCUPATIONAL, TESTIMONIAL, OR OTHER EVIDENCE CONSIDERED:

1885 - ORIGINAL SURVEY BY JAMES L. NOWLIN JUNE 2 - JUNE 12, 1885.
SUGAR 15" N29°W 20 LINKS
SUGAR 20" N77°E 30 LINKS

1972 - THOMAS R. ARNOTT, S-887 STATES IN CERTIFIED LAND CORNER RESTORATION FORM, R.R. SPIKE FOUND

LEFT R.R. SPIKE

TIES:

P.K. NAIL IN ISLAND SURFACE	N81°E	31.05 FEET
P.K. IN POWERPOLE	S26°E	61.25 FEET
CHISLED X IN SIDEWALK	S46°W	34.80 FEET
CHISLED X IN SIDEWALK	N52°W	36.91 FEET

CORNER WAS: (CHECK ALL THAT APPLY)

☐ RESTORED THROUGH ACCEPTANCE OF AN OBLITERATED LOCATION

☒ RESTORED THROUGH ACCEPTANCE OF A FOUND PERPETUATED LOCATION

☐ CONSIDERED A LOST CORNER AND REESTABLISHED THROUGH LOST CORNER PROPORTIONATE METHODS (INCLUDING A PLAN VIEW DRAWING SHOWING DISTANCES AND DIRECTIONS TO OTHER PUBLIC LAND SURVEY CORNERS USED FOR PROPORTIONING AND DETERMINING THE CORNER LOCATION)

☐ RESTORED OF REESTABLISHED IN A LOCATION THAT DIFFERS FROM A PREVIOUS RESTORATION OF REESTABLISHMENT (INCLUDE A PLAN VIEW DRAWING AND INDICATE WHAT WAS SET AND/OR FOUND)

DESCRIBE THE MONUMENT AND ACCESSORIES USED TO PERPETUATE THE LOCATION OF THIS CORNER. (INCLUDE A PLAN VIEW DRAWING AND INDICATE WHAT WAS SET AND/OR FOUND)

FOUND ABOVE MONUMENT AS RECORDED AT FOREST COUNTY REGISTER OF DEEDS, NOVEMBER 1976, DOCUMENT NUMBER 110646, INDEX NUMBER V5. MONUMENT SUBSEQUENTLY DESTROYED BY CONSTRUCTION REPLACED SEPTEMBER 2002 AS FOLLOWS:

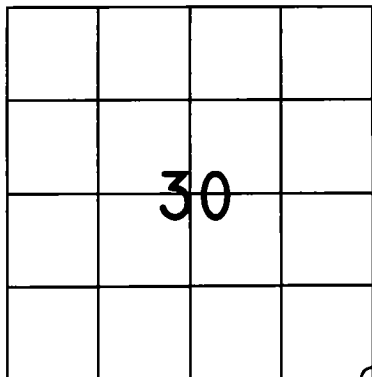
SET MAG NAIL: N 568,607.07 E 835,948.52 WISCONSIN COUNTY COORDINATE SYSTEM "FOREST COUNTY"

SET THE FOLLOWING ACCESSORIES:


REFERENCE MONUMENT	N59°51'06"W	52.43'
REFERENCE MONUMENT	N60°54'37"E	65.87'
REFERENCE MONUMENT	S37°27'29"E	51.42'
REFERENCE MONUMENT	S50°12'05"W	43.06'



THE SOUTHEAST
CORNER OF SECTION 30
T. 36 N., R. 13 E.,
FOURTH PRINCIPAL MERIDIAN,
FOREST COUNTY, WISCONSIN



⊕ = LOCATION OF CORNER



REFERENCE
MONUMENT

N59°51'06"W
52.43'

SET MAG NAIL

S50°12'05"W
43.06'

REFERENCE
MONUMENT

REFERENCE
MONUMENT

REFERENCE
MONUMENT

N60°54'37"E
65.87'

N 568,607.07
E 835,948.52

S37°27'29"E
51.42'

I, JAMES H. MOORE

(TYPE OR PRINT NAME) CERTIFY THAT THE CORNER LOCATION SHOWN ON THIS ABOVE RECORD WAS DETERMINED BY ME OR UNDER MY DIRECTION AND CONTROL AND THAT THIS U.S. PUBLIC LAND SURVEY MONUMENT RECORD IS CORRECT AND COMPLETE TO THE BEST OF MY KNOWLEDGE AND BELIEF.

SIGNATURE

DATE

INDEX No. V-5

43613300000

V-5

Document Number

171982

REGISTER'S OFFICE
Forest County, Wis.
Received for record this 20th day
of June A.D., 2001 at
9:00 o'clock A.M. and recorded
in Vol. Corner Restoration
page V-07
Kay Swanson, Deputy
Register of Deeds

U.S. PUBLIC LAND SURVEY MONUMENT RECORD

(AS REQUIRED BY S. A-E 5.02, WI ADM. CODE)

HISTORY OF ORIGINAL CORNER ESTABLISHMENT AND SUBSEQUENT RESTORATIONS AND DESCRIPTION OF ANY RECORD, MONUMENT, OCCUPATIONAL, TESTIMONIAL, OR OTHER EVIDENCE CONSIDERED:

1865 - JAMES L. NOWLIN, DEPUTY SURVEYOR, SET POST FOR CORNER AND ESTABLISHED 2 BEARING TREES AS FOLLOWS:

BIRCH	14"	N 60°W	16 LINKS
SUGAR	12"	S 60°E	15 LINKS

1977 - THOMAS R. ARNOTT, SET FOREST COUNTY MONUMENT BY RUNNING LINES BACK IN FROM CITY.

ESTABLISHED THE FOLLOWING WITNESSES:

NE COR CROSSING LIGHT CONTROL BUILDING	S 85°W	29.90 FEET
POWER POLE	S 76°E	55.10 FEET
NW ANCHOR BOLT ON CROSSING LIGHT	S 04°E	42.60 FEET

CORNER WAS: (CHECK ALL THAT APPLY)

- ☐ RESTORED THROUGH ACCEPTANCE OF AN OBLITERATED LOCATION
☒ RESTORED THROUGH ACCEPTANCE OF A FOUND PERPETUATED LOCATION
☐ CONSIDERED A LOST CORNER AND REESTABLISHED THROUGH LOST CORNER PROPORTIONATE METHODS (INCLUDING A PLAN VIEW DRAWING SHOWING DISTANCES AND DIRECTIONS TO OTHER PUBLIC LAND SURVEY CORNERS USED FOR PROPORTIONING AND DETERMINING THE CORNER LOCATION)
☐ RESTORED OF REESTABLISHED IN A LOCATION THAT DIFFERS FROM A PREVIOUS RESTORATION OF REESTABLISHMENT (INCLUDE A PLAN VIEW DRAWING AND INDICATE WHAT WAS SET AND/OR FOUND)

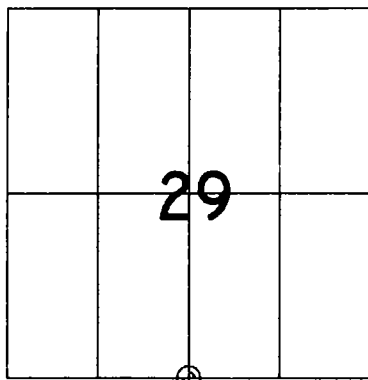
DESCRIBE THE MONUMENT AND ACCESSORIES USED TO PERPETUATE THE LOCATION OF THIS CORNER. (INCLUDE A PLAN VIEW DRAWING AND INDICATE WHAT WAS SET AND/OR FOUND)

FOUND EXISTING FOREST COUNTY MONUMENT AND UPDATED WITNESSES TO REFLECT CHANGES IN LOCATION OF WITNESS FEATURES:

ESTABLISHED THE FOLLOWING WITNESSES:

NE COR CROSSING LIGHT CONTROL BUILDING	S 88° 02' 37"W	29.83 FEET
POWER POLE	S 72° 32' 49"E	55.09 FEET
NW ANCHOR BOLT ON CROSSING LIGHT	S 06° 13' 17"E	32.69 FEET
FOUND NAIL AND DISC IN RAILROAD TIE	S 15° 16' 39"W	4.42 FEET

THE SOUTH 1/4
CORNER OF SECTION 29,
T 36 N - R 13 E,
FOURTH PRINCIPAL MERIDIAN,
FOREST COUNTY, WISCONSIN



⊕ = LOCATION OF CORNER

NE COR CROSSING LIGHT
CONTROL BUILDING



FOUND NAIL IN
RAILROAD TIE


⊕ FD FOREST COUNTY
MONUMENT ±0.80' BELOW
RAILROAD GRADE

NW ANCHOR BOLT ON
CROSSING LIGHT

FOREST COUNTY
COORDINATES
N 588548.22
E 838588.03

NORTH
1"=20'

LAND SURVEYOR SEAL



I, JAMES H. MOORE

(TYPE OR PRINT NAME) CERTIFY THAT THE CORNER LOCATION SHOWN ON THIS ABOVE RECORD WAS DETERMINED BY ME OR UNDER MY DIRECTION AND CONTROL AND THAT THIS U.S. PUBLIC LAND SURVEY MONUMENT RECORD IS CORRECT AND COMPLETE TO THE BEST OF MY KNOWLEDGE AND BELIEF.

James H. Moore 6-18-01
SIGNATURE DATE

INDEX No. V-07

43613 29 0020

20-1

CERTIFIED LAND CORNER RESTORATION

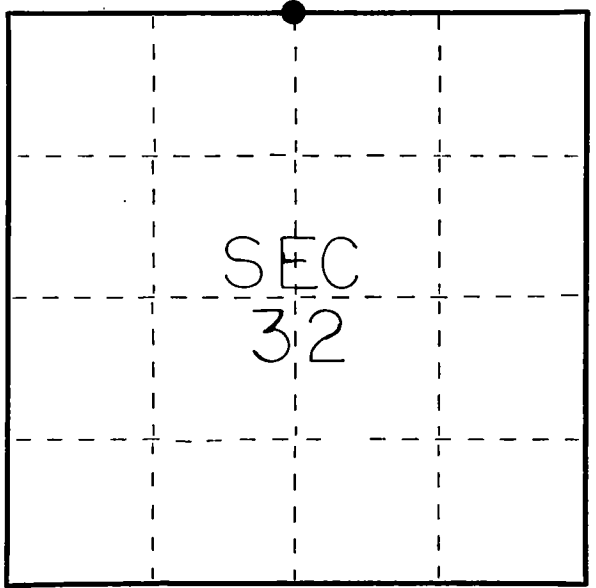
Index No. V 7

State of Wisconsin }
County of Forest } ss.

I Thomas R. Arnott, do hereby
certify that on the 8th day
of July, 1977, I found
evidence of the 1/4
corner of sections 29 & 32
Township 36, North, Range
13 E, Fourth Principal Meridian,
as described hereon; and that from this evidence
I established a new monument and accessories
as described hereon to perpetuate the original
location of this corner.

Resident witnesses:

Larry Lyons



○ = Corner monument restored.

History of original corner establishment:

Original survey by James L. Nowlin June 2 - June 12, 1865

Birch 14 N60W 16 lks.
Sugar 12 S60E 15 lks.

Description of corner evidence found:

None; in middle of R.R.
Reset post by running lines back from in the city.



Description of monument and accessories I established to perpetuate the original location of this corner.

Set Forest County Alu. Mon. at 1/4 location below R.R. grade.

Ties:

NE cor crossing light control building	S85W	29.90 feet
Power pole	S76E	55.10 feet
NW anchor bolt on crossing light	S4E	42.60 feet

Dated at Crandon, Wis., this 2nd day of November, 1977.

Signature Thomas R. Arnott Title Surveyor Registration No. S-887
(County Surveyor, Registered Land Surveyor, or other duly authorized official)

Office of Register of Deeds, County of Forest, I hereby certify that the within
instrument was filed in this office for record on the 3rd day of November, 1977.
at 11 o'clock A M.

Eugene Stategny
(Register of Deeds)
By _____ Deputy

Doc. No. **112701**

FORM 985 H. C. MILLER CO., MILWAUKEE

43013290020

U. S. PUBLIC LAND SURVEY MONUMENT RECORD

INSTRUCTIONS:

This record shall show the location of the corner and shall include all of the following nine elements (a through i).

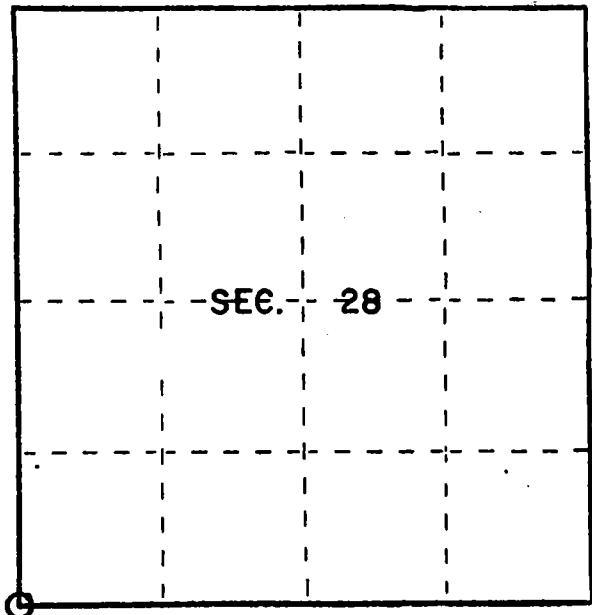
- (a) Identify the corner by reference to the U.S. public land survey system.

○ = Corner monument restored.

Section Corner 28, 29, 32 & 33

T36N, R13E

REGISTER'S OFFICE }
Forest County, Wis. } +L
Received for record this 30 day
of January A.D., 1984 at
8:30 o'clock A.M. and recorded
in Vol. 1-9 of CORNER
page 1-9 RESTORATIONS
Eugene J. Stegny
Register of Deeds



- (b) Describe any record evidence, monument evidence, occupational evidence, testimonial evidence or any other material evidence you considered, and whether the monument was found or placed.

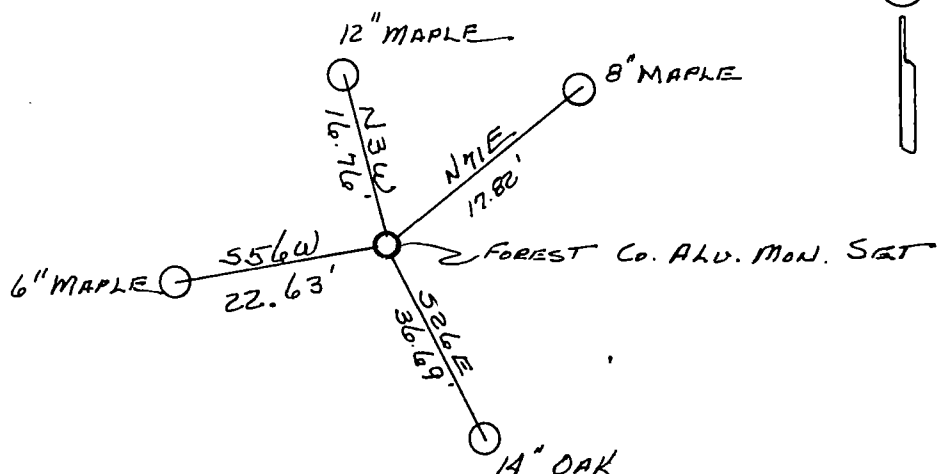
Found fence corner and old iron pipe.

Replaced iron pipe with Forest County Aluminum monument.

- (c) In the plan view drawing below, provide reference ties to at least 4 witness monuments, or, if the location is within a municipality, to at least 2 witness monuments. (Witness monuments shall be made of concrete, natural stone, iron or other equally durable material.)
Describe witness monuments.

- (d) Show a plan view drawing depicting the relevant monuments and reference ties which is sufficient in detail to enable accurate relocation of the corner monument if the corner monument is disturbed. Indicate north.

DOCUMENT NO.
125073



43613290000

- (e) Describe any material discrepancy between the location of the corner as restored or reestablished and the location of that corner as previously restored or reestablished by distance and direction. Show the discrepancy on the plan view drawing under (d), above. Show the distances between the corner as previously restored or reestablished and (1) the corner as restored or reestablished, and (2) to at least 2 of the witness monuments shown on the drawing in (d), above.

N/A

- (f) Was the corner restored through acceptance of (1) an obliterated evidence location, or, (2) a found perpetuated location?

Found perpetuated location.


- (g&h) Was the corner reestablished through lost corner proportionate methods? If so, show the method, including the directions and distances to other public land survey corners used as evidence or used for proportioning in determining the corner location?

NO

- (1) I, Thomas R. Arnett, Surveyor
(Type or print name) certify that the corner location shown on this record was determined by me or under my direction and control and that this U.S. Public Land Survey Monument Record is correct and complete to the best of my knowledge and belief.

Thomas R. Arnett
Signature

27 Jan 87
Date



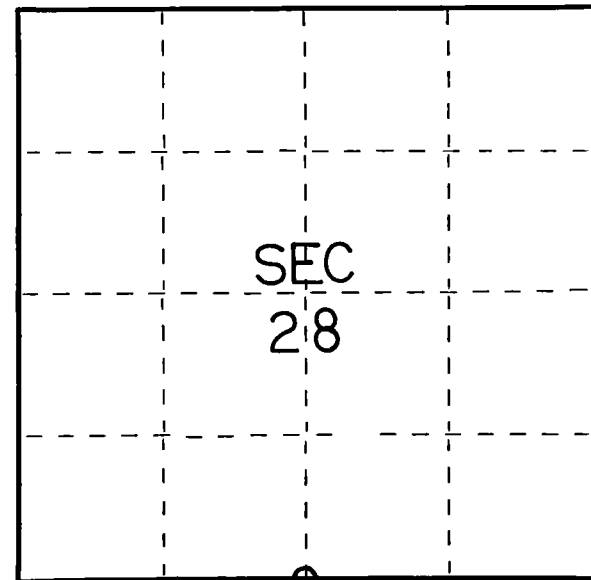
CERTIFIED LAND CORNER RESTORATION

Index No. **V11**

State of Wisconsin }
County of Forest } ss.

I Thomas Arnott, do hereby
certify that on the 14th day
of May, 19 76, I found
evidence of the 1/4
corner of sections 28 & 33
Township 36, North, Range
13 E, Fourth Principal Meridian,
as described hereon; and that from this evidence
I established a new monument and accessories
as described hereon to perpetuate the original
location of this corner.

Resident witnesses:



○ = Corner monument restored.

History of original corner establishment:

Original subdivision by James Nowlin 2 June - 12 June, 1865

Sugar	8	S60E	6 ? Lks.
Sugar	12	N48W	30 Lks.

Description of corner evidence found:

Used ROW plat to locate corner



Description of monument and accessories I established to perpetuate the original location of this corner.

Set 5/8" rebar pin in road

Ties:

Forest County Aluminum Monument	S48E	50.38 feet
guy pole	S46W	43.32 feet
power pole (3613-28L12)	N55W	39.67 feet

Dated at Crandon Wis., this 14th day of May, 19 76.

Signature Thomas R. Arnott Title Surveyor Registration No. S-887
(County Surveyor, Registered Land Surveyor, or other duly authorized official)

Office of Register of Deeds, County of Forest, I hereby certify that the within
instrument was filed in this office for record on the 14th day of May, 19 76
at 3 o'clock P. M.

Eugene Stutzman Document No. **109223**
(Register of Deeds)

By _____ Deputy

CERTIFIED LAND CORNER RESTORATION

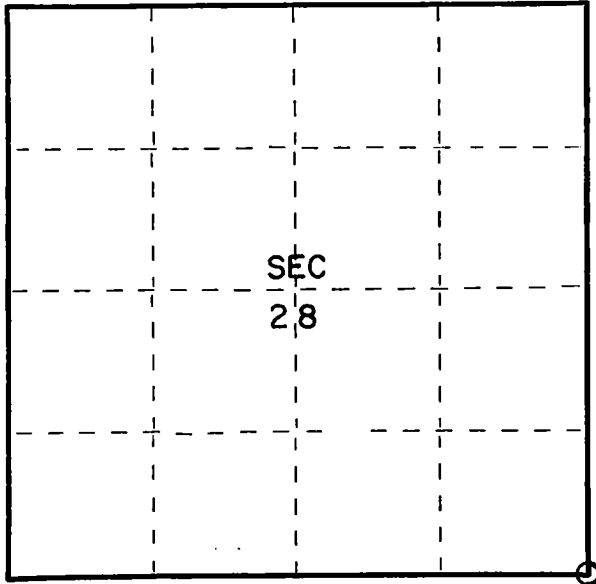
Index No. **V13**

State of Wisconsin }
County of Forest } ss.

I Thomas R. Arnott, do hereby
certify that on the 15th day
of September, 19 , I found
evidence of the section
corner of sections 27, 28, 33 & 34
Township 36, North, Range
13 E, Fourth Principal Meridian,
as described hereon; and that from this evidence
I established a new monument and accessories
as described hereon to perpetuate the original
location of this corner.

Resident witnesses:
Herbert Wagoner

FORM 985 M. C. MILLER CO., MILWAUKEE



○ = Corner monument restored.

History of original corner establishment:

Original subdivision by James L. Nowlin June 2 - June 12, 1865

Hemlock	15	S5W	6 Lks.
Sugar	15	N35E	16 Lks.

Description of corner evidence found:


2" iron pipe 5' long with brass cap offset 33 feet east of corner,
set by C.E. Walker in 1938

Description of monument and accessories I established to perpetuate the original location of this corner.

Left monument set by Walker
set ~~RR~~ spike at location of corner

Ties:

<u>power pole (3613-27L1)</u>	<u>N50E</u>	<u>37.86 feet</u>
<u>Walker monument</u>	<u>East</u>	<u>33.00 feet</u>
<u>road sign</u>	<u>S46W</u>	<u>49.05 feet</u>



43613280000

Dated at Crandon, Wis., this 30th day of October, 1975

Signature _____ Title Land Surveyor Registration No. S-887
(County Surveyor, Registered Land Surveyor, or other duly authorized official)

Office of Register of Deeds, County of Forest, I hereby certify that the within
instrument was filed in this office for record on the 30th day of October, 1975
at 1 o'clock P. M.

Eugene Stutzman Document Number **108113**
(Register of Deeds)

By _____ Deputy

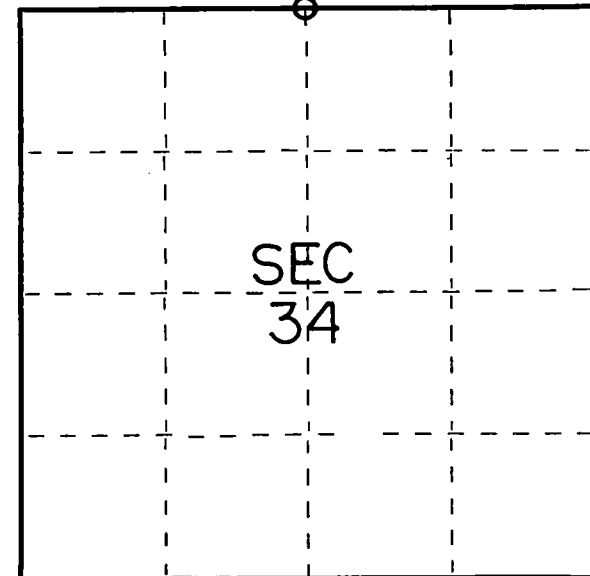
CERTIFIED LAND CORNER RESTORATION

Index No. **V15**

State of Wisconsin }
County of Forest } ss.

I Thomas R. Arnott, do hereby certify that on the 9th day of January, 1976, I found evidence of the 1/4 corner of sections 27 & 34 Township 36, North, Range 13 E, Fourth Principal Meridian, as described hereon; and that from this evidence I established a new monument and accessories as described hereon to perpetuate the original location of this corner.

Resident witnesses:



○ = Corner monument restored.

History of original corner establishment:

Original subdivision by James Nowlin June 2 - June 12, 1865

Spruce	4	N10E	5 Lks.
Spruce	5	S50E	1 1/4 Lks.

Description of corner evidence found:


2" iron pipe 5' long with brass cap set by C.E. Walker in 1938
Wood post found

Description of monument and accessories I established to perpetuate the original location of this corner.

Left monument set by Walker

Ties:

Spruce	6	N26E	12.11 feet
Spruce	6	S70E	25.22 feet
Spruce	6	N50W	32.20 feet



Dated at Crandon, Wis., this 15th day of January, 1976

Signature Thomas Arnott Title Surveyor Registration No. S-887
(County Surveyor, Registered Land Surveyor, or other duly authorized official)

Office of Register of Deeds, County of Forest, I hereby certify that the within instrument was filed in this office for record on the 15th day of January, 1976 at 3 o'clock P. M.

Eugene Stagny Document Number **108573**
(Register of Deeds)

By _____ Deputy

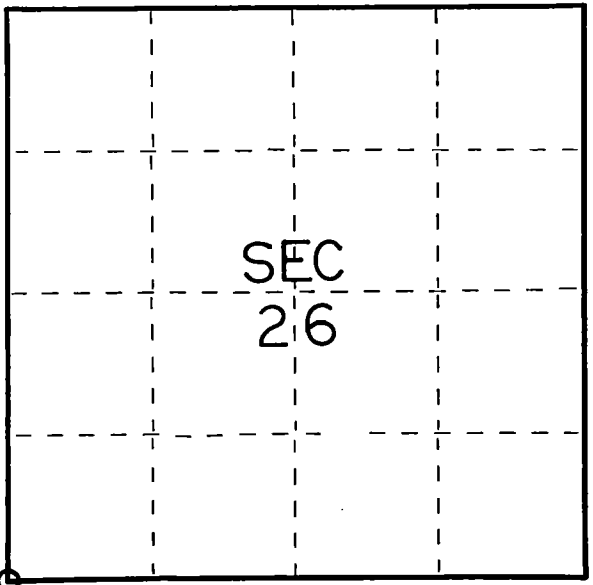
CERTIFIED LAND CORNER RESTORATION

Index No. **V17**

State of Wisconsin }
County of Forest } ss.

I Thomas R. Arnott, do hereby
certify that on the 9th day
of January, 19 76, I found
evidence of the section
corner of sections 26, 27, 34 & 35
Township 36, North, Range
13 E, Fourth Principal Meridian,
as described hereon; and that from this evidence
I established a new monument and accessories
as described hereon to perpetuate the original
location of this corner.

Resident witnesses:



○ = Corner monument restored.

History of original corner establishment:

Original Subdivision by James Nowlin June 2 - June 12, 1865

Sugar	10	N1E	36 Lks.
Sugar	18	N33W	37 Lks.

Description of corner evidence found:

2" iron pipe 5' long with brass cap set by C.E. Walker in 1938

Ties:

Description of monument and accessories I established to perpetuate the original location of this corner.

Left monument set by Walker

Ties:

Maple	6	N17E	7.12 feet
Maple	16	S51W	26.43 feet
Maple	6	S79W	31.57 feet



Dated at Crandon, Wis., this 15th day of January, 19 76.

Signature Thomas R. Arnott Title Surveyor Registration No. S-887
(County Surveyor, Registered Land Surveyor, or other duly authorized official)

Office of Register of Deeds, County of Forest, I hereby certify that the within
instrument was filed in this office for record on the 15th day of January, 19 76
at 3 o'clock P. M.

Eugene Stetson Document Number **108574**
(Register of Deeds)

By _____ Deputy

FORM 985 N. C. MILLER CO., MILWAUKEE

4301327000

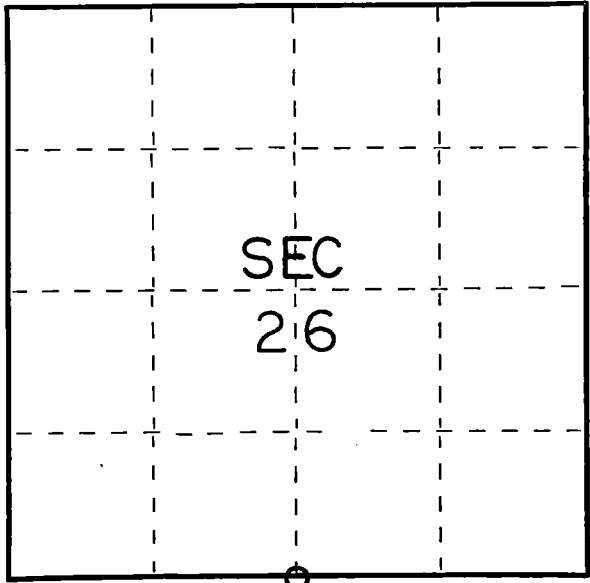
CERTIFIED LAND CORNER RESTORATION

Index No. **V19**

State of Wisconsin }
County of Forest } ss.

I Thomas R. Arnott, do hereby
certify that on the 7th day
of January, 19 76, I found
evidence of the 1/4
corner of sections 26 & 35
Township 36, North, Range
13 E, Fourth Principal Meridian,
as described hereon; and that from this evidence
I established a new monument and accessories
as described hereon to perpetuate the original
location of this corner.

Resident witnesses:



○ = Corner monument restored.

History of original corner establishment:

Original subdivision by James Nowlin June 2 - June 12, 1865

Hemlock	10	N2W	4 Lks.
Sugar	12	S2E	28 Lks.

Description of corner evidence found:

2" iron pipe 5' long with brass cap set by C.E. Walker in 1938

Description of monument and accessories I established to perpetuate the original location of this corner.

Left monument set by Walker

Ties:

Maple	6	N5E	32.10 feet
Maple	8	S80E	21.15 feet



Dated at Crandon, Wis., this 9th day of January, 19 76

Signature Thomas R. Arnott Title Surveyor Registration No. S-887
(County Surveyor, Registered Land Surveyor, or other duly authorized official)

Office of Register of Deeds, County of Forest, I hereby certify that the within
instrument was filed in this office for record on the 9th day of January, 19 76
at 11 o'clock A M.

Eugene Stutzman Document Number 108538
(Register of Deeds)

By _____ Deputy

Document Number

189310

REGISTER'S OFFICE
Forest County, Wis.
Received for record this 18th day
of November A.D., 2005 at
3:55 o'clock P.M. and recorded
in Vol. Corner Restoration
page V-19
Kay Swanson, Deputy
Register of Deeds

U.S. PUBLIC LAND SURVEY MONUMENT RECORD

(AS REQUIRED BY S. A-E 5.02, WI ADM. CODE)

HISTORY OF ORIGINAL CORNER ESTABLISHMENT AND SUBSEQUENT RESTORATIONS AND DESCRIPTION OF ANY RECORD, MONUMENT, OCCUPATIONAL, TESTIMONIAL, OR OTHER EVIDENCE CONSIDERED:

1865 - JAMES L. NOWLIN, SURVEYOR, SET POST

SET THE FOLLOWING WITNESSES:
HEMLOCK 10" N02°W 4 LINKS
SUGAR 12" S02°E 28 LINKS

1938 - C.E. WALKER, SET 2" IRON PIPE 5' LONG WITH BRASS CAP.

1976 - THOMAS R. ARNOTT, SURVEYOR, S-887, FOUND MONUMENT SET BY C.E. WALKER.

SET THE FOLLOWING WITNESSES:
MAPLE 6" N05°E 32.10 FEET
MAPLE 8" S80°E 21.15 FEET

CORNER WAS: (CHECK ALL THAT APPLY)

☐ RESTORED THROUGH ACCEPTANCE OF AN OBLITERATED LOCATION

☒ RESTORED THROUGH ACCEPTANCE OF A FOUND PERPETUATED LOCATION

☐ CONSIDERED A LOST CORNER AND REESTABLISHED THROUGH LOST CORNER PROPORTIONATE METHODS (INCLUDING A PLAN VIEW DRAWING SHOWING DISTANCES AND DIRECTIONS TO OTHER PUBLIC LAND SURVEY CORNERS USED FOR PROPORTIONING AND DETERMINING THE CORNER LOCATION)

☐ RESTORED OF REESTABLISHED IN A LOCATION THAT DIFFERS FROM A PREVIOUS RESTORATION OF REESTABLISHMENT (INCLUDE A PLAN VIEW DRAWING AND INDICATE WHAT WAS SET AND/OR FOUND)

DESCRIBE THE MONUMENT AND ACCESSORIES USED TO PERPETUATE THE LOCATION OF THIS CORNER. (INCLUDE A PLAN VIEW DRAWING AND INDICATE WHAT WAS SET AND/OR FOUND)

FOUND 2" IRON PIPE w/BRASS CAP.

FOUND THE FOLLOWING WITNESSES:

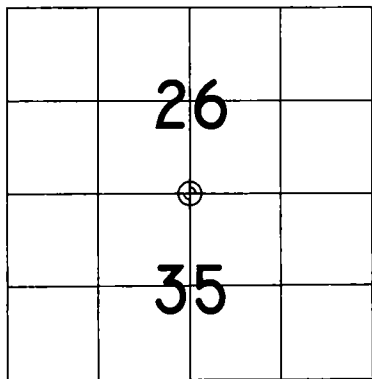
SUGAR MAPLE 8" N19°E 33.41 FEET - SET D.H. NAIL IN TREE.
SUGAR MAPLE 9" S80°E 20.94 FEET - SET D.H. NAIL IN TREE.
SUGAR MAPLE 6" S32°W 30.11 FEET - SET D.H. NAIL IN TREE.

SET THE FOLLOWING WITNESSES:

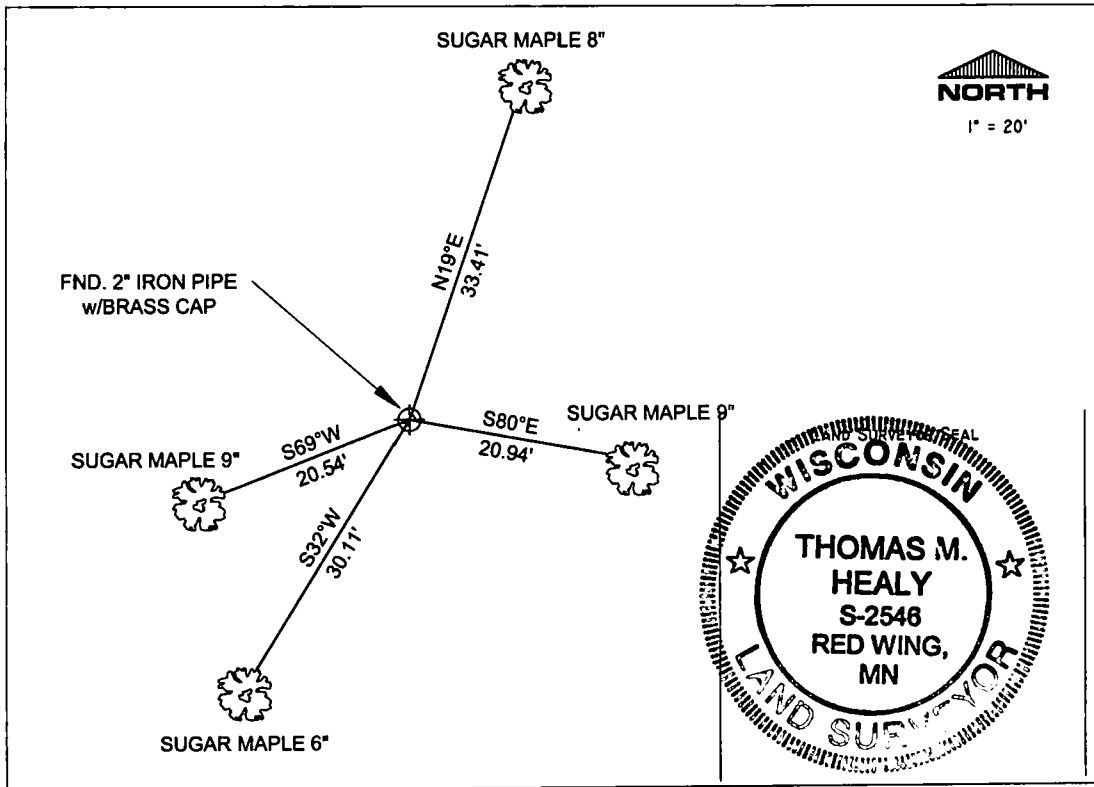
SUGAR MAPLE 9" S69°W 20.54 FEET - SET D.H. NAIL IN TREE.

ALL TREES HAVE CHEST & STUMP BLAZES.

THE NORTH 1/4
CORNER OF SECTION 35,
T. 36 N., R. 13 E.,
FOREST COUNTY, WISCONSIN



⊕ = LOCATION OF CORNER



I, THOMAS M. HEALY R.L.S. 2546

(TYPE OR PRINT NAME) CERTIFY THAT THE CORNER LOCATION SHOWN ON THIS ABOVE RECORD WAS DETERMINED BY ME OR UNDER MY DIRECTION AND CONTROL AND THAT THIS U.S. PUBLIC LAND SURVEY MONUMENT RECORD IS CORRECT AND COMPLETE TO THE BEST OF MY KNOWLEDGE AND BELIEF.

INDEX No. V-19

SIGNATURE

DATE

43613 260020

V-19
61-19

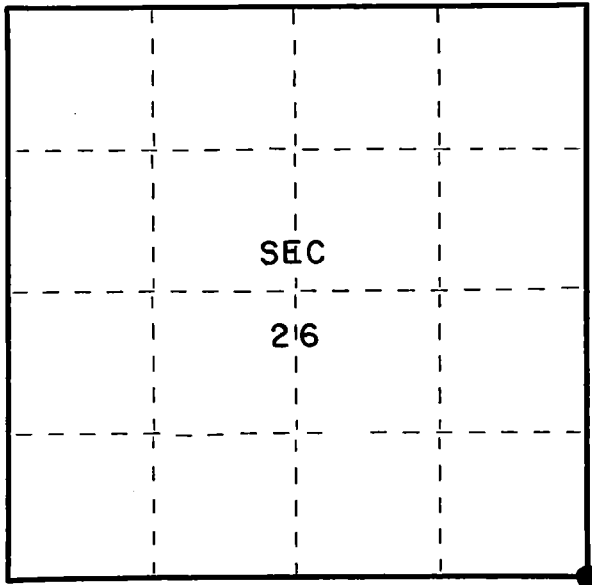
CERTIFIED LAND CORNER RESTORATION

Index No. **V21**

State of Wisconsin }
County of Forest } ss.

I Thomas R. Arnott, do hereby
certify that on the 5th day
of December, 1975, I found
evidence of the Section
corner of sections 25, 26, 35, & 36
Township 36, North, Range
13 E, Fourth Principal Meridian,
as described hereon; and that from this evidence
I established a new monument and accessories
as described hereon to perpetuate the original
location of this corner.

Resident witnesses:



○ = Corner monument restored.

History of original corner establishment:

Original subdivision by James L. Nowlin June 2 - June 12, 1865

Sugar	10	N23E	13 Lks.
Hemlock	12	S67W	16 Lks.

Description of corner evidence found:


2" iron pipe 5' long with brass cap set by C.E.Walker in 1938

Description of monument and accessories I established to perpetuate the original location of this corner.

Left monument set by Walker

Ties:

Maple	10	N39W	34.60 feet
Maple	6	N16E	29.08 feet
Ash	8	S60W	25.47 feet



Dated at Crandon Wis., this 15th day of December, 1975

Signature Thomas Arnott Title Land Surveyor Registration No. S-887
(County Surveyor, Registered Land Surveyor, or other duly authorized official)

Office of Register of Deeds, County of Forest, I hereby certify that the within
instrument was filed in this office for record on the 15th day of December, 1975
at 11 o'clock A. M.

Eugene Stutzman Document Number 108377
(Register of Deeds)

By _____ Deputy

FORM 985 H. C. MILLER CO., MILWAUKEE

4301320000

Document Number

189323

REGISTER'S OFFICE
Forest County, Wis.
Received for record this 18th day
of November A.D., 2005 at
3:55 o'clock P.M. and recorded
in Vol. Corner Restoration
page V-21
Kay Swanson, Deputy
Register of Deeds

U.S. PUBLIC LAND SURVEY MONUMENT RECORD

(AS REQUIRED BY S. A-E 5.02, WI ADM. CODE)

HISTORY OF ORIGINAL CORNER ESTABLISHMENT AND SUBSEQUENT RESTORATIONS AND DESCRIPTION OF ANY RECORD, MONUMENT, OCCUPATIONAL, TESTIMONIAL, OR OTHER EVIDENCE CONSIDERED:

1865 - JAMES NOWLIN, SURVEYOR, SET POST

SET THE FOLLOWING WITNESSES:
SUGAR 10" N23°E 13 LINKS
HEMLOCK 12" S67°W 16 LINKS

1938 - C.E. WALKER, SET 2" IRON PIPE 5' LONG WITH BRASS CAP.

1975 - THOMAS R. ARNOTT, SURVEYOR, S-887, FOUND MONUMENT SET BY C.E. WALKER.

SET THE FOLLOWING WITNESSES:
MAPLE 10" N89°W 34.60 FEET
MAPLE 6" N16°E 29.08 FEET
ASH 8" S60°W 25.47 FEET

CORNER WAS: (CHECK ALL THAT APPLY)

- ☐ RESTORED THROUGH ACCEPTANCE OF AN OBLITERATED LOCATION
☒ RESTORED THROUGH ACCEPTANCE OF A FOUND PERPETUATED LOCATION
☐ CONSIDERED A LOST CORNER AND REESTABLISHED THROUGH LOST CORNER PROPORTIONATE METHODS (INCLUDING A PLAN VIEW DRAWING SHOWING DISTANCES AND DIRECTIONS TO OTHER PUBLIC LAND SURVEY CORNERS USED FOR PROPORTIONING AND DETERMINING THE CORNER LOCATION)
☐ RESTORED OF REESTABLISHED IN A LOCATION THAT DIFFERS FROM A PREVIOUS RESTORATION OF REESTABLISHMENT (INCLUDE A PLAN VIEW DRAWING AND INDICATE WHAT WAS SET AND/OR FOUND)

DESCRIBE THE MONUMENT AND ACCESSORIES USED TO PERPETUATE THE LOCATION OF THIS CORNER. (INCLUDE A PLAN VIEW DRAWING AND INDICATE WHAT WAS SET AND/OR FOUND)

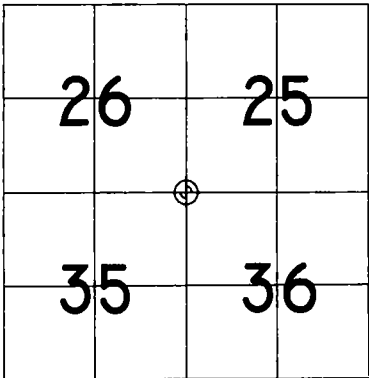
FOUND 2" IRON PIPE w/BRASS CAP.

SET THE FOLLOWING WITNESSES:

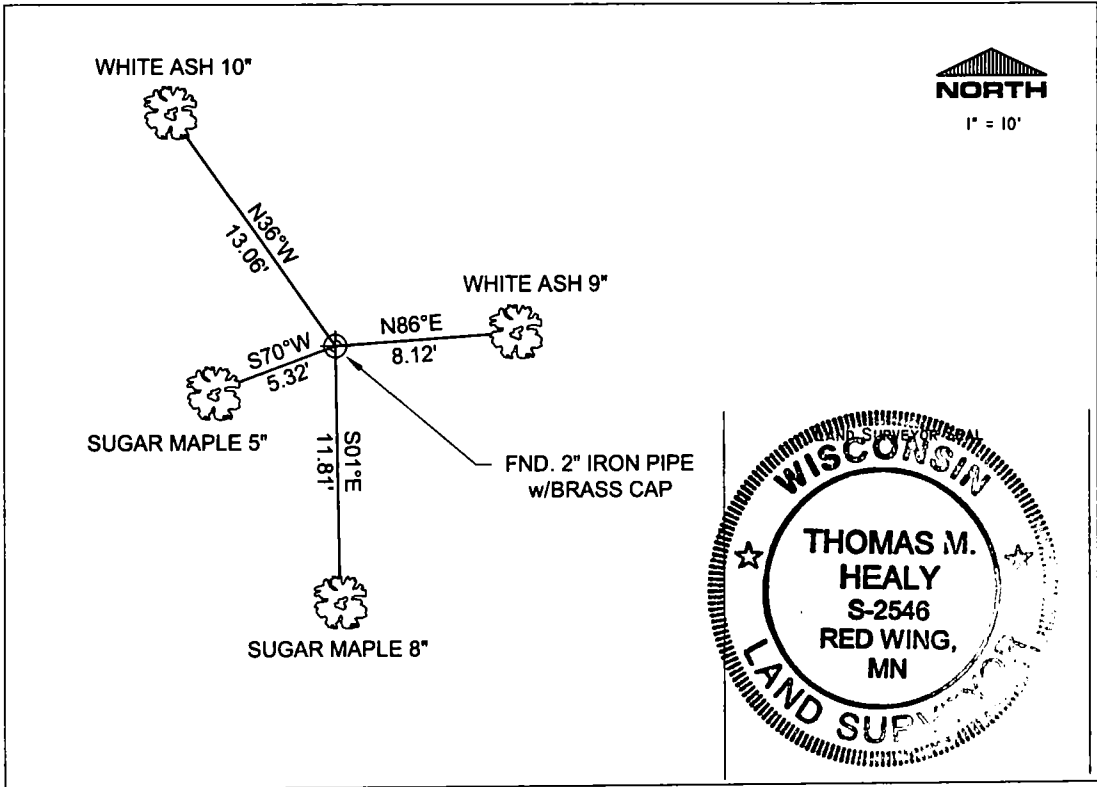
WHITE ASH 9" N86°E 8.12 FEET - SET D.H. NAIL IN TREE.
SUGAR MAPLE 8" S01°E 11.81 FEET - SET D.H. NAIL IN TREE.
WHITE ASH 10" N36°W 13.06 FEET - SET D.H. NAIL IN TREE.
SUGAR MAPLE 5" S70°W 5.32 FEET - SET D.H. NAIL IN TREE.

ALL TREES HAVE CHEST & STUMP BLAZES.

THE NORTHEAST
CORNER OF SECTION 35
T. 36 N., R. 13 E.,
FOREST COUNTY, WISCONSIN



⊕ = LOCATION OF CORNER



I, THOMAS M. HEALY R.L.S. 2546

(TYPE OR PRINT NAME) CERTIFY THAT THE CORNER LOCATION SHOWN ON THIS ABOVE RECORD WAS DETERMINED BY ME OR UNDER MY DIRECTION AND CONTROL AND THAT THIS U.S. PUBLIC LAND SURVEY MONUMENT RECORD IS CORRECT AND COMPLETE TO THE BEST OF MY KNOWLEDGE AND BELIEF.

INDEX No. V-21

Thomas M. Healy 11-17-05
SIGNATURE DATE

43613260000

V-21

Document Number

189321

REGISTER'S OFFICE
Forest County, Wis.
Received for record this 18th day
of November A.D., 2005 at
3:55 o'clock P.M. and recorded
in Vol. Corner Restoration
page V-23
Kay Swanson, Deputy
Register of Deeds

U.S. PUBLIC LAND SURVEY MONUMENT RECORD

(AS REQUIRED BY S. A-E 5.02, WI ADM. CODE)

HISTORY OF ORIGINAL CORNER ESTABLISHMENT AND SUBSEQUENT RESTORATIONS AND DESCRIPTION OF ANY RECORD, MONUMENT, OCCUPATIONAL, TESTIMONIAL, OR OTHER EVIDENCE CONSIDERED:

1865 - JAMES NOWLIN, SURVEYOR, SET POST

SET THE FOLLOWING WITNESSES:
BIRCH 30" N32°W 15 LINKS
SUGAR 8" S60°E 18 LINKS

1938 - C.E. WALKER, SET 2" IRON PIPE 5' LONG WITH BRASS CAP.

1975 - THOMAS R. ARNOTT, SURVEYOR, S-887, FOUND MONUMENT SET BY C.E. WALKER.

SET THE FOLLOWING WITNESSES:
MAPLE 6" N36°E 4.74 FEET
YELLOW BIRCH 12" S46°E 13.05 FEET

CORNER WAS: (CHECK ALL THAT APPLY)

- ☐ RESTORED THROUGH ACCEPTANCE OF AN OBLITERATED LOCATION
☒ RESTORED THROUGH ACCEPTANCE OF A FOUND PERPETUATED LOCATION
☐ CONSIDERED A LOST CORNER AND REESTABLISHED THROUGH LOST CORNER PROPORTIONATE METHODS (INCLUDING A PLAN VIEW DRAWING SHOWING DISTANCES AND DIRECTIONS TO OTHER PUBLIC LAND SURVEY CORNERS USED FOR PROPORTIONING AND DETERMINING THE CORNER LOCATION)
☐ RESTORED OF REESTABLISHED IN A LOCATION THAT DIFFERS FROM A PREVIOUS RESTORATION OF REESTABLISHMENT (INCLUDE A PLAN VIEW DRAWING AND INDICATE WHAT WAS SET AND/OR FOUND)

DESCRIBE THE MONUMENT AND ACCESSORIES USED TO PERPETUATE THE LOCATION OF THIS CORNER. (INCLUDE A PLAN VIEW DRAWING AND INDICATE WHAT WAS SET AND/OR FOUND)

FOUND 2" IRON PIPE w/BRASS CAP.

FOUND THE FOLLOWING WITNESSES:

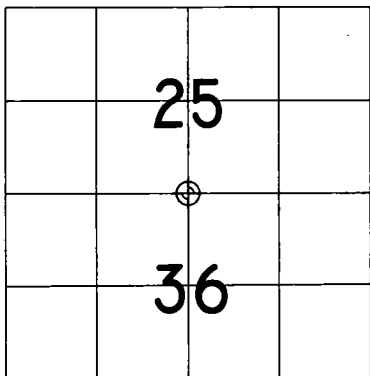
SUGAR MAPLE 6" N09°E 16.30 FEET - SET D.H. NAIL IN TREE.
SUGAR MAPLE 12" N47°E 5.37 FEET - SET D.H. NAIL IN TREE.

SET THE FOLLOWING WITNESSES:

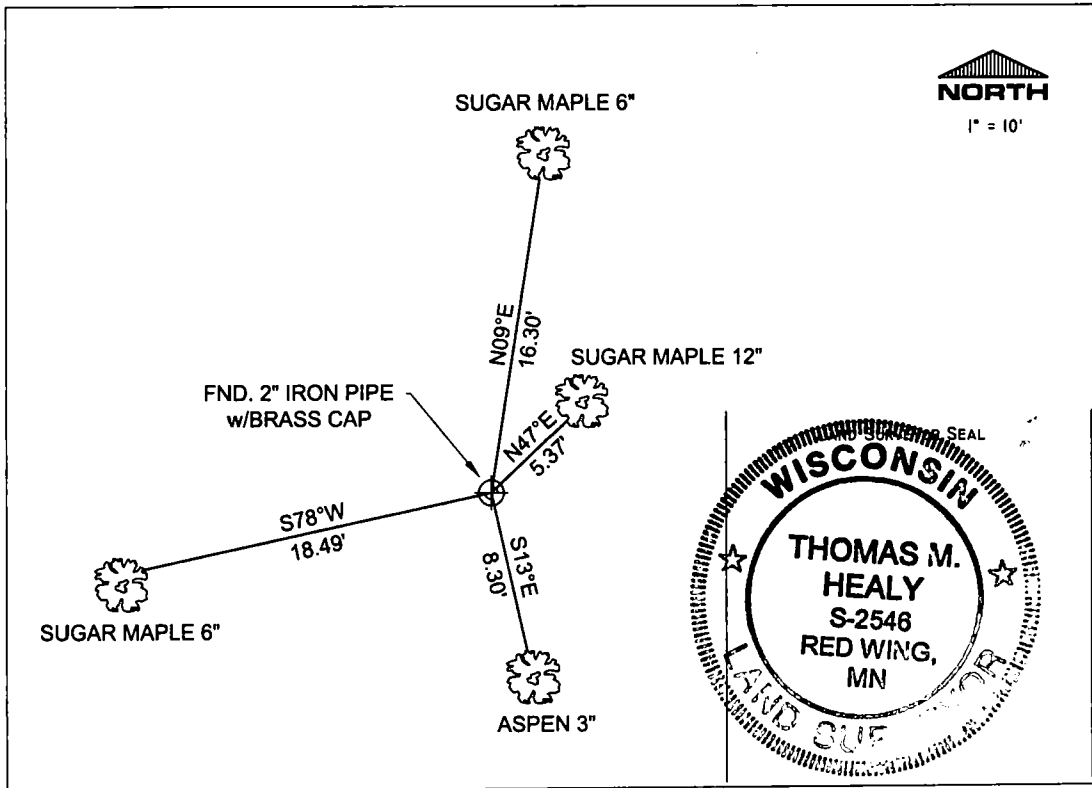
SUGAR MAPLE 6" S78°W 18.49 FEET - SET D.H. NAIL IN TREE.
ASPEN 3" S13°E 8.30 FEET - SET D.H. NAIL IN TREE.

ALL TREES HAVE CHEST & STUMP BLAZES.

THE SOUTH 1/4
CORNER OF SECTION 25,
T. 36 N., R. 13 E.,
FOREST COUNTY, WISCONSIN



⊕ = LOCATION OF CORNER



I, THOMAS M. HEALY R.L.S. 2546

(TYPE OR PRINT NAME) CERTIFY THAT THE CORNER LOCATION SHOWN ON THIS ABOVE RECORD WAS DETERMINED BY ME OR UNDER MY DIRECTION AND CONTROL AND THAT THIS U.S. PUBLIC LAND SURVEY MONUMENT RECORD IS CORRECT AND COMPLETE TO THE BEST OF MY KNOWLEDGE AND BELIEF.

INDEX No. V-23

THOMAS M. HEALY 11-17-05
SIGNATURE DATE

4361325 0020

V-23

CERTIFIED LAND CORNER RESTORATION

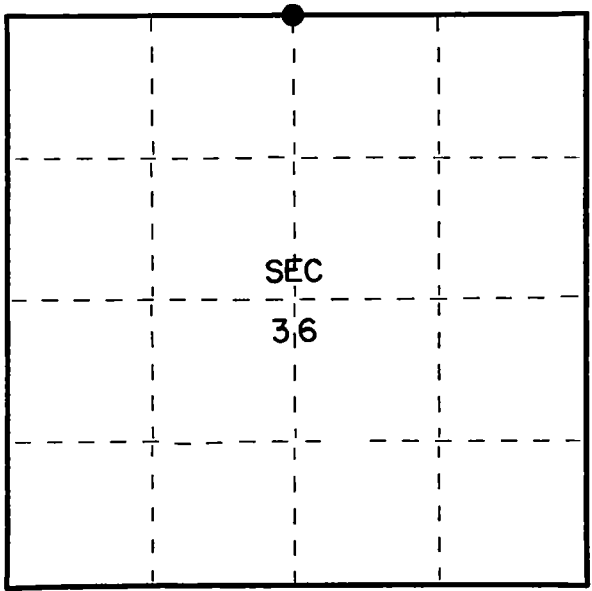
Index No. **V23**

State of Wisconsin }
County of Forest } ss.

I Thomas R. Arnott, do hereby
certify that on the 5th day
of December, 19 75, I found
evidence of the 1/4
corner of sections 25 & 36
Township 36, North, Range
13 E, Fourth Principal Meridian,
as described hereon; and that from this evidence
I established a new monument and accessories
as described hereon to perpetuate the original
location of this corner.

Resident witnesses:

FORM 985 M. C. MILLER CO., MILWAUKEE



○ = Corner monument restored.

History of original corner establishment:

Original subdivision by James L. Nowlin June 2 - June 12, 1865

Birch	30	N32W	15 Lks.
Sugar	8	S60E	18 Lks.


Description of corner evidence found:

2" iron pipe 5' long with brass cap set by C.E. Walker in 1938

Description of monument and accessories I established to perpetuate the original location of this corner.

Left monument set by Walker

Ties:
Maple 6 N36E 4.74 feet
Y. Birch 12 S46E 13.05 feet



Dated at Grandon, Wis., this 15th day of December, 19 75.

Signature Thomas Arnott Title Land Surveyor Registration No. S-887
(County Surveyor, Registered Land Surveyor, or other duly authorized official)

Office of Register of Deeds, County of Forest, I hereby certify that the within
instrument was filed in this office for record on the 15th day of December, 19 75
at 11 o'clock A. M.

Eugene Staszny Document Number **108378**
(Register of Deeds)

By _____ Deputy

43613250020

Document Number

189309

REGISTER'S OFFICE }
Forest County, Wis. }
Received for record this 18th day
of November A.D., 2005 at
3:55 o'clock P.M. and recorded
in Vol. Corner Restoration
page V-25
Kay Swanson, Deputy
Register of Deeds

U.S. PUBLIC LAND SURVEY MONUMENT RECORD

(AS REQUIRED BY S. A-E 5.02, WI ADM. CODE)

HISTORY OF ORIGINAL CORNER ESTABLISHMENT AND SUBSEQUENT RESTORATIONS AND DESCRIPTION OF ANY RECORD, MONUMENT, OCCUPATIONAL, TESTIMONIAL, OR OTHER EVIDENCE CONSIDERED:

1858 - ALFRED MILLARD, SURVEYOR, SET POST

SET THE FOLLOWING WITNESSES:
IRONWOOD 8" N64°E 22 LINKS
SUGAR 12" N08°W 25 LINKS
SUGAR 12" S33°W 53 LINKS
SUGAR 18" S68°E 14 LINKS

1938 - C.E. WALKER, SET 2" IRON PIPE 5' LONG WITH BRASS CAP.

1975 - THOMAS R. ARNOTT, SURVEYOR, S-887, FOUND MONUMENT SET BY C.E. WALKER.

SET THE FOLLOWING WITNESSES:
MAPLE 10" N29°W 13.27 FEET
ASH 8" N34°E 22.48 FEET
MAPLE 12" S55°W 41.67 FEET

CORNER WAS: (CHECK ALL THAT APPLY)

- ☐ RESTORED THROUGH ACCEPTANCE OF AN OBLITERATED LOCATION
☒ RESTORED THROUGH ACCEPTANCE OF A FOUND PERPETUATED LOCATION
☐ CONSIDERED A LOST CORNER AND REESTABLISHED THROUGH LOST CORNER PROPORTIONATE METHODS (INCLUDING A PLAN VIEW DRAWING SHOWING DISTANCES AND DIRECTIONS TO OTHER PUBLIC LAND SURVEY CORNERS USED FOR PROPORTIONING AND DETERMINING THE CORNER LOCATION)
☐ RESTORED OF REESTABLISHED IN A LOCATION THAT DIFFERS FROM A PREVIOUS RESTORATION OF REESTABLISHMENT (INCLUDE A PLAN VIEW DRAWING AND INDICATE WHAT WAS SET AND/OR FOUND)

DESCRIBE THE MONUMENT AND ACCESSORIES USED TO PERPETUATE THE LOCATION OF THIS CORNER.(INCLUDE A PLAN VIEW DRAWING AND INDICATE WHAT WAS SET AND/OR FOUND)

FOUND 2" IRON PIPE w/BRASS CAP.

FOUND THE FOLLOWING WITNESSES:

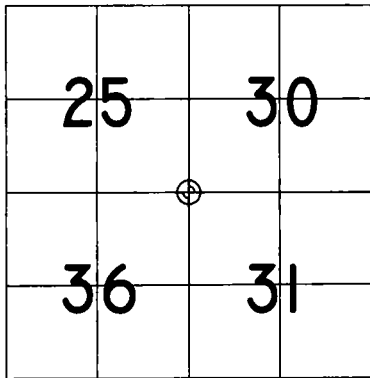
WHITE ASH 13" N40°E 22.62 FEET - SET D.H. NAIL IN TREE.
SUGAR MAPLE 12" (DEAD) N26°W 13.13 FEET
SUGAR MAPLE 12" S55°W 41.26 FEET - SET D.H. NAIL IN TREE.

SET THE FOLLOWING WITNESSES:

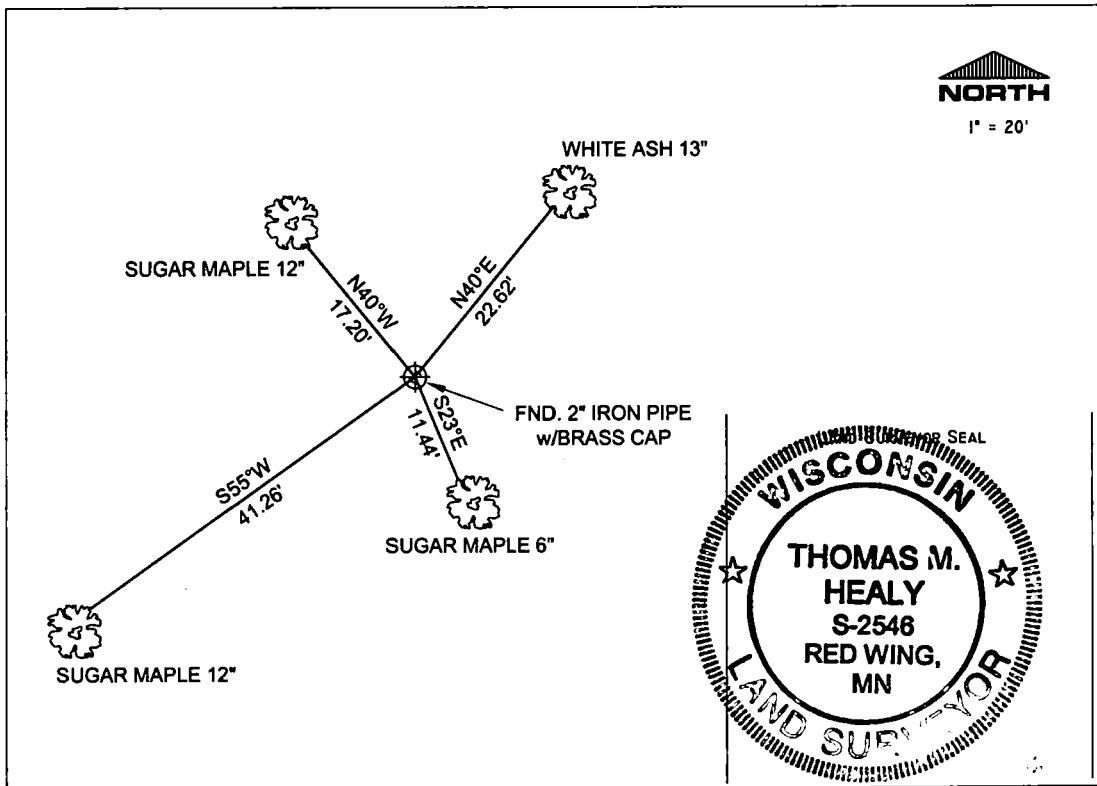
SUGAR MAPLE 6" S23°E 11.44 FEET - SET D.H. NAIL IN TREE.
SUGAR MAPLE 12" N40°W 17.20 FEET - SET D.H. NAIL N TREE.
STEEL SIGN POST S02°W 2.26 FEET

ALL TREES HAVE CHEST & STUMP BLAZES.

THE SOUTHEAST
CORNER OF SECTION 25,
T. 36 N., R. 13 E.,
FOREST COUNTY, WISCONSIN



⊕ = LOCATION OF CORNER



I, THOMAS M. HEALY R.L.S. 2546

(TYPE OR PRINT NAME) CERTIFY THAT THE CORNER LOCATION SHOWN ON THIS ABOVE RECORD WAS DETERMINED BY ME OR UNDER MY DIRECTION AND CONTROL AND THAT THIS U.S. PUBLIC LAND SURVEY MONUMENT RECORD IS CORRECT AND COMPLETE TO THE BEST OF MY KNOWLEDGE AND BELIEF.

INDEX No. V-25

THOMAS M. HEALY 11-17-05
SIGNATURE DATE

4361325 0000

V-25

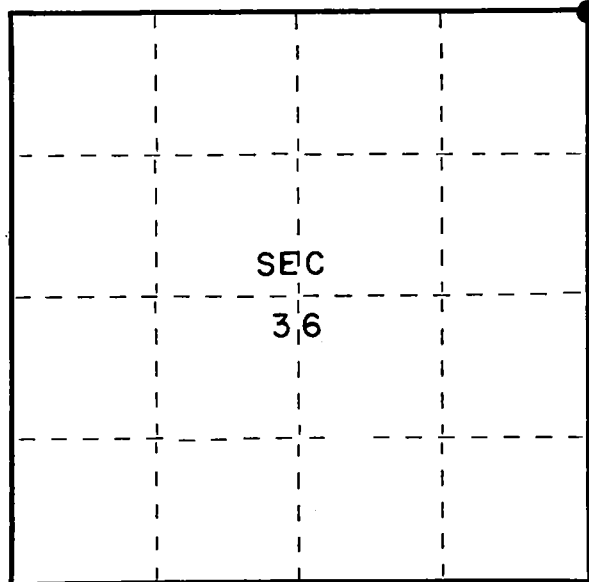
CERTIFIED LAND CORNER RESTORATION

Index No. **V25**

State of Wisconsin }
County of Forest } ss.

I Thomas R. Arnott, do hereby certify that on the 5th day of December, 1975, I found evidence of the Section corner of sections 25, 36, 30 & 31 Township 36, North, Range 13 - 14 E., Fourth Principal Meridian, as described hereon; and that from this evidence I established a new monument and accessories as described hereon to perpetuate the original location of this corner.

Resident witnesses:



○ = Corner monument restored.

History of original corner establishment:

Ironwood	8	N64E	22 Lks.
Sugar	12	N8W	25 Lks.
Sugar	12	S33W	53 Lks.
Sugar	18	S68E	14 Lks.

Description of corner evidence found:

2" iron pipe 5' long with brass cap set by C.E.Walker in 1938

Description of monument and accessories I established to perpetuate the original location of this corner.

Left moument set by Walker:

Ties:

Maple	10	N29W	13.27 feet
Ash	8	N34E	22.48 feet
Maple	12	S55W	41.67 feet



Dated at Crandon, Wis., this 15th day of December, 1975

Signature Thomas Arnott Title Land Surveyor Registration No. S-887
(County Surveyor, Registered Land Surveyor, or other duly authorized official)

Office of Register of Deeds, County of Forest, I hereby certify that the within instrument was filed in this office for record on the 15th day of December, 1975 at 11 o'clock A M.

Eugene Staszynski Document Number **108379**
(Register of Deeds)

By _____ Deputy

4361325 0000
SEE ALSO V-1 T36NR 14E

CERTIFIED LAND CORNER RESTORATION

Index No. W.X-5

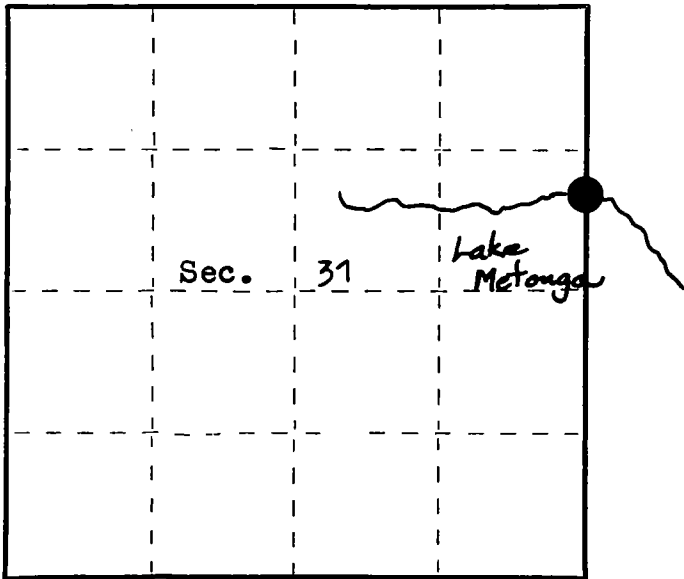
State of Wisconsin }
County of Forest } ss.

I William B. Cochrane, do hereby
certify that on the 28 th day
of September, 19 80, I found
evidence of the Meander
corner of Sections 31 and 32
Township 36, North, Range
13 East, Fourth Principal Meridian,
as described hereon; and that from this evidence
I established a new monument and accessories
as described hereon to perpetuate the original
location of this corner.

Resident witnesses:

Miles H. Cochrane

Dennis E. Statezny



○ = Corner monument restored.

History of original corner establishment:

Surveyed in 1864 by James L. Nowlin

From the $\frac{1}{4}$ corner between sections 5 and 32 on the township line,
North with $\frac{1}{4}$ section line 55.00 chains, then West 40.00 chains to
line between sections 31 and 32 and at North side of lake set
Meander Corner post.

Y. Pine, 15", N 64° E, 15 links
Y. Pine, --, N 83° W, 17 links

Description of corner evidence found:

No evidence of the original corner was found.
From the section corner common to sections 29, 30, 31, and 32
measuring South and using the center line of the city street
determined from measurements between the side-walks, I was
able to re-establish the location of this corner.


Description of monument and accessories I established to perpetuate the original location of this corner.

At the corner position I set a 2½ inch diameter aluminum pipe
monument with a Forest County aluminum cap stamped:

T36N R13E, S31, S32, 1980, S-1107, MEANDER CORNER

No accessories were available.

The section corner common to sections 29, 30, 31, and 32
bears North 2° 34' 10" West, 1626.8 feet.



Dated at Hiles, Wis., this 8 th day of December, 19 80.

Signature William B. Cochrane Title Land Surveyor Registration No S-1107
(County Surveyor, Registered Land Surveyor, or other duly authorized official)

Office of Register of Deeds, County of Forest, I hereby certify that the within
instrument was filed in this office for record on the 19 th day of December, 19 80.
at 11:30 o'clock A. M.

Eugene Statezny
(Register of Deeds)
By _____ Deputy

DOCUMENT NO. **119137**

CERTIFIED LAND CORNER RESTORATION

Index No. **X-1**

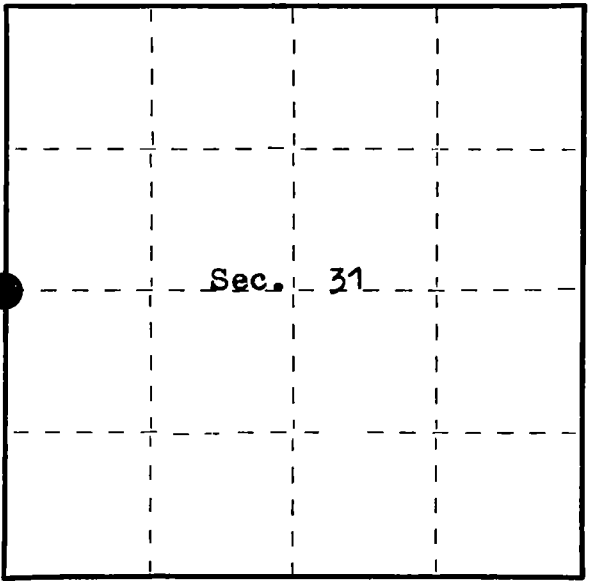
State of Wisconsin }
County of Forest } ss.

I William B. Cochrane, do hereby
certify that on the 28 th day
of September, 19 80, I found
evidence of the West Quarter
corner of Section 31
Township 36, North, Range
13 East, Fourth Principal Meridian,
as described hereon; and that from this evidence
I established a new monument and accessories
as described hereon to perpetuate the original
location of this corner.

Resident witnesses:

Miles H. Cochrane

Dennis E. Statezny



○ = Corner monument restored.

History of original corner establishment:

Surveyed in 1858

North between sections 31 and 36. 40.00 chains set $\frac{1}{4}$ section
Hemlock, 10", N 42° W, 22 links
Elm, 12", S 82° E, 17 links

Description of corner evidence found:

North-South gravel road. Fence line west.
Iron pipe buried below the road surface.
No original evidence could be recovered.
This position was tied into the subdivision of section 31 and
found to agree with other measurements.

Description of monument and accessories I established to perpetuate the original location of this corner.

I set a reference monument N 89° W, 29.70 feet from the corner.
The reference monument is a 2½ inch diameter aluminum pipe,
30 inches long, with a Forest County aluminum cap stamped:
T36N, R12E, R13E, $\frac{1}{4}$, S31, S36, 1980, S-1107, REFERENCE MONUMENT
A power pole #3613-31L6, bears N 46° E, 41.97 feet from the corner.


Dated at Hiles, Wis., this 8 th day of December, 19 80.

Signature William B. Cochrane Title Land Surveyor Registration No. S-1107
(County Surveyor, Registered Land Surveyor, or other duly authorized official)

Office of Register of Deeds, County of Forest, I hereby certify that the within
instrument was filed in this office for record on the 19 th day of December, 19 80
at 11:30 o'clock A. M.

Eugene Statezny
(Register of Deeds)
By _____ Deputy

DOCUMENT NO. **119138**



43612302000

FORM 985 H. C. MILLER CO., MILWAUKEE

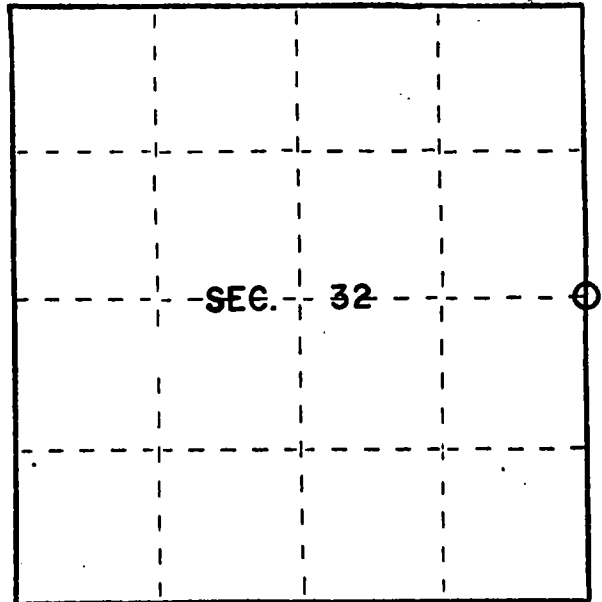
U. S. PUBLIC LAND SURVEY MONUMENT RECORD

INSTRUCTIONS: This record shall show the location of the corner and shall include all of the following nine elements (a through i).

- (a) Identify the corner by reference to the U.S. public land survey system.
○ = Corner monument restored.

1/4 Corner 32 & 33
T36N, R13E

REGISTER'S OFFICE }
Forest County, Wis. }
Received for record this 30 day
of January A.D., 1984 at
8:30 o'clock AM and recorded
in Vol. of CORNER
page X-9 RESTORATION
Engineer Statutory
Register of Deeds

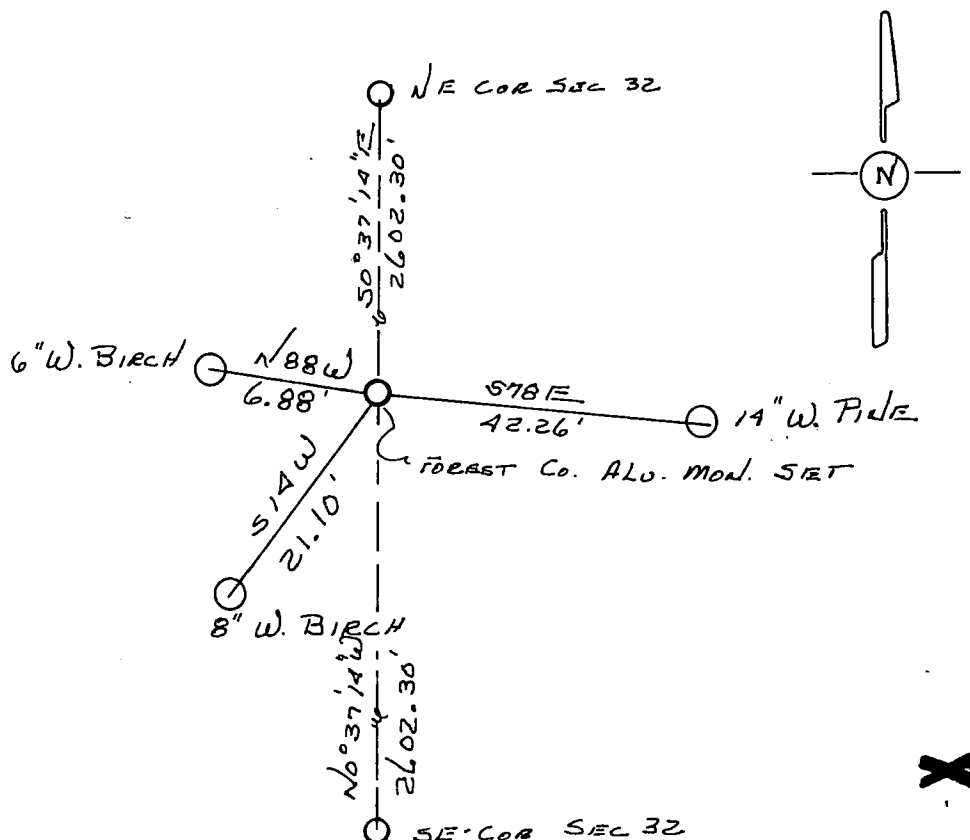


- (b) Describe any record evidence, monument evidence, occupational evidence, testimonial evidence or any other material evidence you considered, and whether the monument was found or placed.

No evidence found. Single proportionate distance used for new location.

- (c) In the plan view drawing below, provide reference ties to at least 4 witness monuments, or, if the location is within a municipality, to at least 2 witness monuments. (Witness monuments shall be made of concrete, natural stone, iron or other equally durable material.)
Describe witness monuments.

- (d) Show a plan view drawing depicting the relevant monuments and reference ties which is sufficient in detail to enable accurate relocation of the corner monument if the corner monument is disturbed. Indicate north.



125074

43613322000

6 X

- (e) Describe any material discrepancy between the location of the corner as restored or reestablished and the location of that corner as previously restored or reestablished by distance and direction. Show the discrepancy on the plan view drawing under (d), above. Show the distances between the corner as previously restored or reestablished and (1) the corner as restored or reestablished, and (2) to at least 2 of the witness monuments shown on the drawing in (d), above.

N/A

- (f) Was the corner restored through acceptance of (1) an obliterated evidence location, or, (2) a found perpetuated location?

Single proportionate distance.

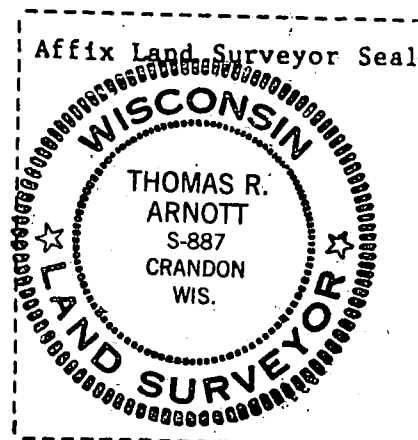
- (g&h) Was the corner reestablished through lost corner proportionate methods? If so, show the method, including the directions and distances to other public land survey corners used as evidence or used for proportioning in determining the corner location?

Single proportionate distance. See (d) for method.

- (1) I, Thomas R. Arnott, Surveyor
(Type or print name) certify that the corner location shown on this record was determined by me or under my direction and control and that this U.S. Public Land Survey Monument Record is correct and complete to the best of my knowledge and belief.

Thomas R. Arnott
Signature

27 Jan 84
Date



CERTIFIED LAND CORNER RESTORATION

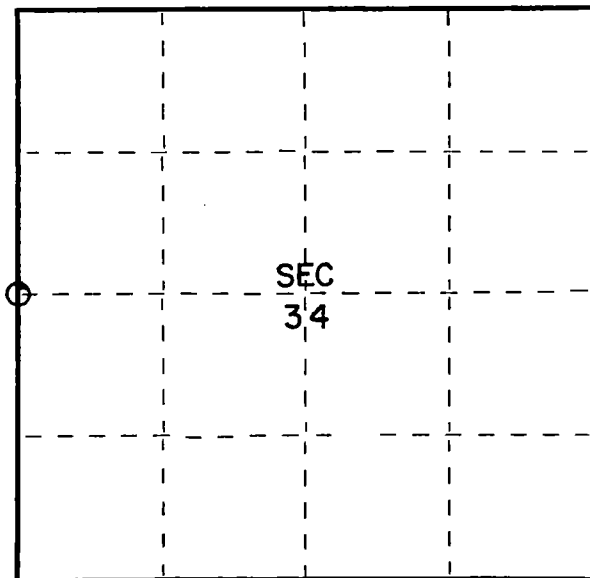
Index No. **X13**

State of Wisconsin }
County of Forest } ss.

I Thomas R. Arnott, do hereby
certify that on the 15th day
of September, 1975, I found
evidence of the 1/4
corner of sections 33 & 34
Township 36, North, Range
13 E, Fourth Principal Meridian,
as described hereon; and that from this evidence
I established a new monument and accessories
as described hereon to perpetuate the original
location of this corner.

Resident witnesses:

Herbert Wagoner



○ = Corner monument restored.

History of original corner establishment:

Original subdivision by James L. Nowlin June 2 - June 12, 1865

Birch	24	N87W	43 Lks.
Birch	8	N82 1/2 W	30 Lks.

Description of corner evidence found:

2" iron pipe with brass capp 5' long set by C.E. Walker in 1938

Description of monument and accessories I established to perpetuate the original location of this corner.

Left monument set by Walker

Ties:

Oak	14"	S15E	11.80 feet
Maple	6"	S48W	27.66 feet



Dated at Crandon, Wis., this 30th day of October, 1975

Signature Thomas R. Arnott Title Land Surveyor Registration No. S-887
(County Surveyor, Registered Land Surveyor, or other duly authorized official)

Office of Register of Deeds, County of Forest, I hereby certify that the within
instrument was filed in this office for record on the 30th day of October, 1975
at 1 o'clock P. M.

Eugene Stutzman
(Register of Deeds)

Document Number **108114**

By _____ Deputy

CERTIFIED LAND CORNER RESTORATION

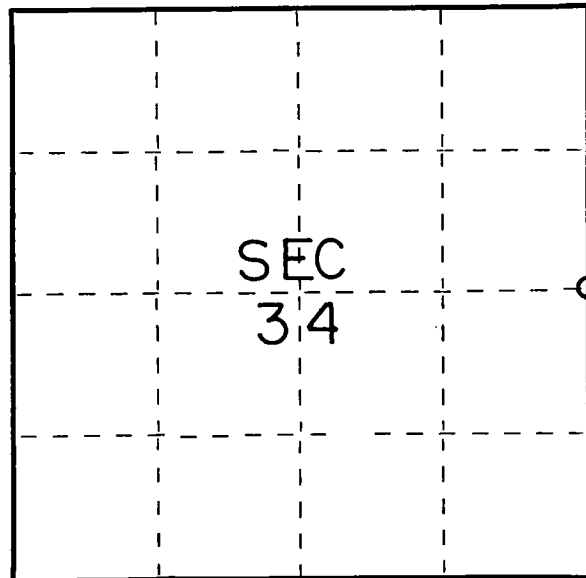
Index No.

X17

State of Wisconsin } ss.
County of Forest

I Thomas R. Arnott, do hereby
certify that on the 7th day
of January, 1976, I found
evidence of the 1/4
corner of sections 34 & 35
Township 36, North, Range
13 E, Fourth Principal Meridian,
as described hereon; and that from this evidence
I established a new monument and accessories
as described hereon to perpetuate the original
location of this corner.

Resident witnesses:



○ = Corner monument restored.


History of original corner establishment:

Original subdivision by James Nowlin June 2 - June 12, 1865

Hemlock	15	N40E	4 Lks.
Birch	8	N38W	35 Lks.

Description of corner evidence found:

2" iron pipe 5' long with brass cap set by C.E. Walker in 1938



Description of monument and accessories I established to perpetuate the original location of the corner.

Left monument set by Walker

Ties:

Balsam	10	N13E	12.09 feet
Maple	6	S88E	13.63 feet
Balsam	10	S64W	18.02 feet

Dated at Crandon, Wis., this 9th day of January, 1976.

Signature Thomas R. Arnott Title Surveyor Registration No. S-887
(County Surveyor, Registered Land Surveyor, or other duly authorized official)

Office of Register of Deeds, County of Forest, I hereby certify that the within
instrument was filed in this office for record on the 9th day of January, 1976
at 11 o'clock A M.

Eugene Stetson Document Number **108539**
(Register of Deeds)

By _____ Deputy

Document Number

189312

REGISTER'S OFFICE
Forest County, Wis.
Received for record this 18th day
of November A.D., 2005 at
3:55 o'clock P.M. and recorded
in Vol. Corner Restoration
page X-17
Kay Swanson, Deputy
Register of Deeds

U.S. PUBLIC LAND SURVEY MONUMENT RECORD

(AS REQUIRED BY S. A-E 5.02, WI ADM. CODE)

HISTORY OF ORIGINAL CORNER ESTABLISHMENT AND SUBSEQUENT RESTORATIONS AND DESCRIPTION OF ANY RECORD, MONUMENT, OCCUPATIONAL, TESTIMONIAL, OR OTHER EVIDENCE CONSIDERED:

1865 - JAMES L. NOWLIN, SURVEYOR, SET POST

SET THE FOLLOWING WITNESSES:
HEMLOCK 15" N40°E 4 LINKS
BIRCH 8" N38°W 35 LINKS

1938 - C.E. WALKER, SET 2" IRON PIPE 5' LONG WITH BRASS CAP.

1976 - THOMAS R. ARNOTT, SURVEYOR, S-887, FOUND MONUMENT SET BY C.E. WALKER.

SET THE FOLLOWING WITNESSES:
BALSAM 10" N13°E 12.09 FEET
MAPLE 6" S88°E 13.83 FEET
BALSAM 10" S64°W 18.02 FEET

CORNER WAS: (CHECK ALL THAT APPLY)

- ☐ RESTORED THROUGH ACCEPTANCE OF AN OBLITERATED LOCATION
☒ RESTORED THROUGH ACCEPTANCE OF A FOUND PERPETUATED LOCATION
☐ CONSIDERED A LOST CORNER AND REESTABLISHED THROUGH LOST CORNER PROPORTIONATE METHODS (INCLUDING A PLAN VIEW DRAWING SHOWING DISTANCES AND DIRECTIONS TO OTHER PUBLIC LAND SURVEY CORNERS USED FOR PROPORTIONING AND DETERMINING THE CORNER LOCATION)
☐ RESTORED OF REESTABLISHED IN A LOCATION THAT DIFFERS FROM A PREVIOUS RESTORATION OF REESTABLISHMENT (INCLUDE A PLAN VIEW DRAWING AND INDICATE WHAT WAS SET AND/OR FOUND)

DESCRIBE THE MONUMENT AND ACCESSORIES USED TO PERPETUATE THE LOCATION OF THIS CORNER. (INCLUDE A PLAN VIEW DRAWING AND INDICATE WHAT WAS SET AND/OR FOUND)

FOUND 2" IRON PIPE w/BRASS CAP.

FOUND THE FOLLOWING WITNESSES:

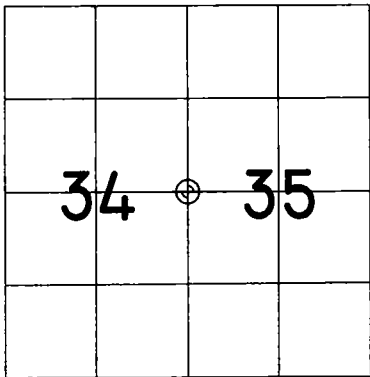
MAPLE 12" N22°E 37.49 FEET - SET D.H. NAIL IN TREE.
TWIN MAPLE 10" N89°E 13.86 FEET - SET D.H. NAIL IN TREE.

SET THE FOLLOWING WITNESSES:

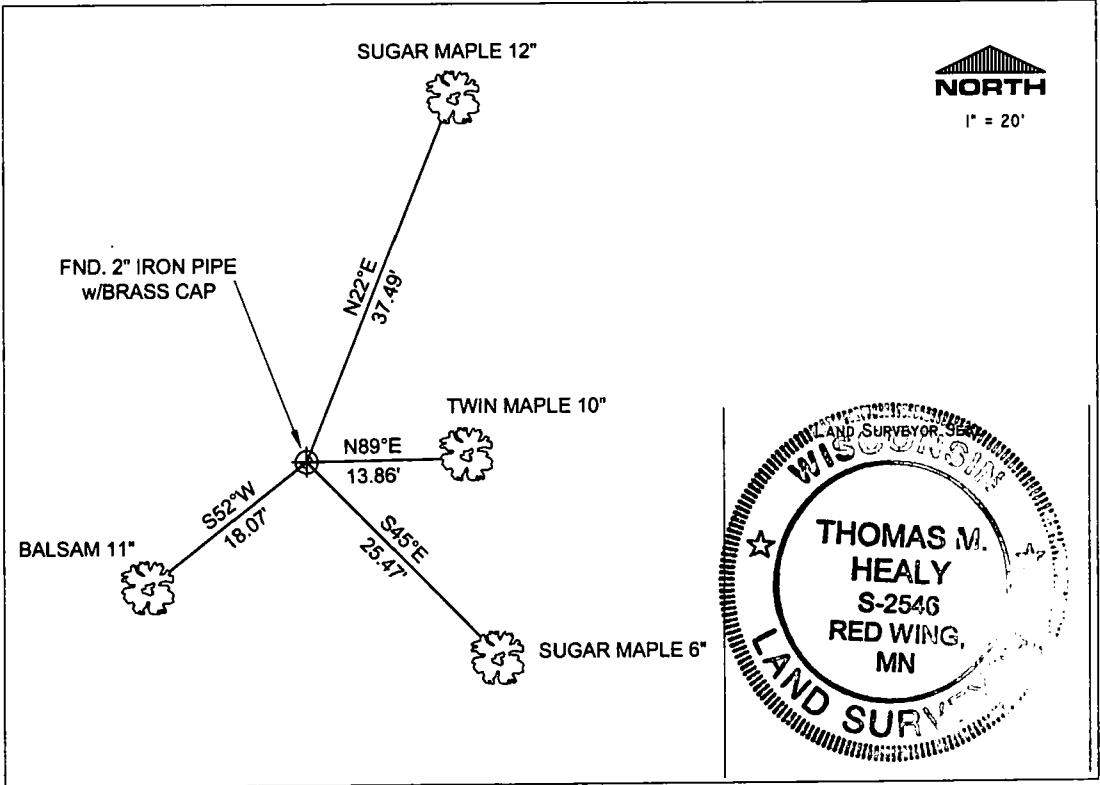
SUGAR MAPLE 6" S45°E 25.47 FEET - SET D.H. NAIL IN TREE.
BALSAM 11" S52°W 18.07 FEET - SET D.H. NAIL IN TREE.

ALL TREES HAVE CHEST & STUMP BLAZES.

THE WEST 1/4
CORNER OF SECTION 35,
T. 36 N., R. 13 E.,
FOREST COUNTY, WISCONSIN



⊕ = LOCATION OF CORNER



I, THOMAS M. HEALY R.L.S. 2546

(TYPE OR PRINT NAME) CERTIFY THAT THE CORNER LOCATION SHOWN ON THIS ABOVE RECORD WAS DETERMINED BY ME OR UNDER MY DIRECTION AND CONTROL AND THAT THIS U.S. PUBLIC LAND SURVEY MONUMENT RECORD IS CORRECT AND COMPLETE TO THE BEST OF MY KNOWLEDGE AND BELIEF.

INDEX No. X-17

THOMAS M. HEALY 11-17-05
SIGNATURE DATE

43613342000

X-17

CERTIFIED LAND CORNER RESTORATION

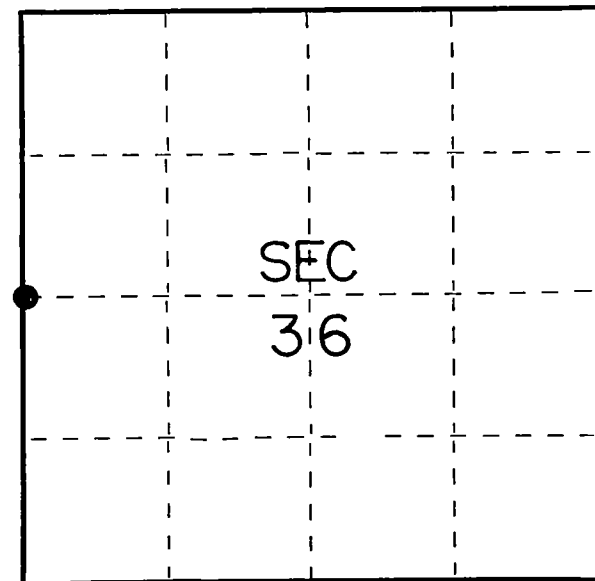
Index No. **X21**

State of Wisconsin }
County of Forest } ss.

I Thomas R. Arnott, do hereby
certify that on the 28th day
of January, 1976, I found
evidence of the 1/4
corner of sections 35 & 36
Township 36, North, Range
13 E, Fourth Principal Meridian,
as described hereon; and that from this evidence
I established a new monument and accessories
as described hereon to perpetuate the original
location of this corner.

Resident witnesses:

.....
.....
.....



○ = Corner monument restored.

History of original corner establishment:

Original subdivision by James Nowlin June 2 - June 12, 1865

Tamarac	12	N21E	125 Lks.
Tamarac	10	N9W	100 Lks.

Description of corner evidence found:


2" iron pipe 5' long with brass cap set by C.E. Walker in 1938
Wood Post found

Description of monument and accessories I established to perpetuate the original location of this corner.

Left monument set by Walker

Ties:

B. Spruce	4	N7W	34.01 feet
B. Spruce	4	N53E	47.70 feet



Dated at Crandon, Wis., this 2nd day of February, 1976

Signature Thomas R. Arnott Title Surveyor Registration No. S-887
(County Surveyor, Registered Land Surveyor, or other duly authorized official)

Office of Register of Deeds, County of Forest, I hereby certify that the within
instrument was filed in this office for record on the 2nd day of February, 1976
at 10 o'clock A. M.

Eugene Stegny
(Register of Deeds)

Document Number

108672

By..... Deputy

43613352000

Document Number

189311

REGISTER'S OFFICE
Forest County, Wis.

Received for record this 18th day
of November A.D., 2005 at
3:55 o'clock P.M., and recorded
in Vol. Corner Restoration
page X-21

Kay Swanson, Deputy
Register of Deeds

U.S. PUBLIC LAND SURVEY MONUMENT RECORD

(AS REQUIRED BY S. A-E 5.02, WI ADM. CODE)

HISTORY OF ORIGINAL CORNER ESTABLISHMENT AND SUBSEQUENT RESTORATIONS AND DESCRIPTION OF ANY RECORD, MONUMENT, OCCUPATIONAL, TESTIMONIAL, OR OTHER EVIDENCE CONSIDERED:

1865 - JAMES NOWLIN, SURVEYOR, SET POST

SET THE FOLLOWING WITNESSES:

TAMARACK 12" N21°E 125 LINKS
TAMARACK 10" N09°W 100 LINKS

1938 - C.E. WALKER, FOUND WOOD POST. SET 2" IRON PIPE 5' LONG WITH BRASS CAP.

1976 - THOMAS R. ARNOTT, SURVEYOR, S-887, FOUND MONUMENT SET BY C.E. WALKER.

SET THE FOLLOWING WITNESSES:

BLACK SPRUCE 4" N07°W 34.01 FEET
BLACK SPRUCE 4" N53°E 47.70 FEET

CORNER WAS: (CHECK ALL THAT APPLY)

☐ RESTORED THROUGH ACCEPTANCE OF AN OBLITERATED LOCATION

☒ RESTORED THROUGH ACCEPTANCE OF A FOUND PERPETUATED LOCATION

☐ CONSIDERED A LOST CORNER AND REESTABLISHED THROUGH LOST CORNER PROPORTIONATE METHODS (INCLUDING A PLAN VIEW DRAWING SHOWING DISTANCES AND DIRECTIONS TO OTHER PUBLIC LAND SURVEY CORNERS USED FOR PROPORTIONING AND DETERMINING THE CORNER LOCATION)

☐ RESTORED OF REESTABLISHED IN A LOCATION THAT DIFFERS FROM A PREVIOUS RESTORATION OF REESTABLISHMENT (INCLUDE A PLAN VIEW DRAWING AND INDICATE WHAT WAS SET AND/OR FOUND)

DESCRIBE THE MONUMENT AND ACCESSORIES USED TO PERPETUATE THE LOCATION OF THIS CORNER. (INCLUDE A PLAN VIEW DRAWING AND INDICATE WHAT WAS SET AND/OR FOUND)

FOUND 2" IRON PIPE w/BRASS CAP.

FOUND THE FOLLOWING WITNESSES:

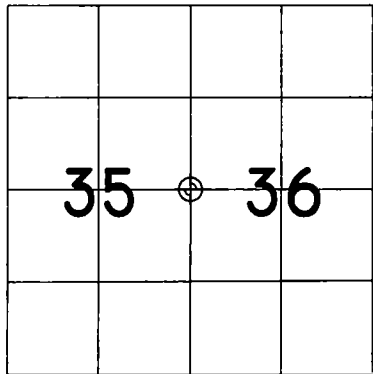
BLACK SPRUCE 5" N02°W 34.15 FEET - SET D.H. NAIL IN TREE.
BLACK SPRUCE 5" N59°E 47.80 FEET - SET D.H. NAIL IN TREE.

SET THE FOLLOWING WITNESSES:

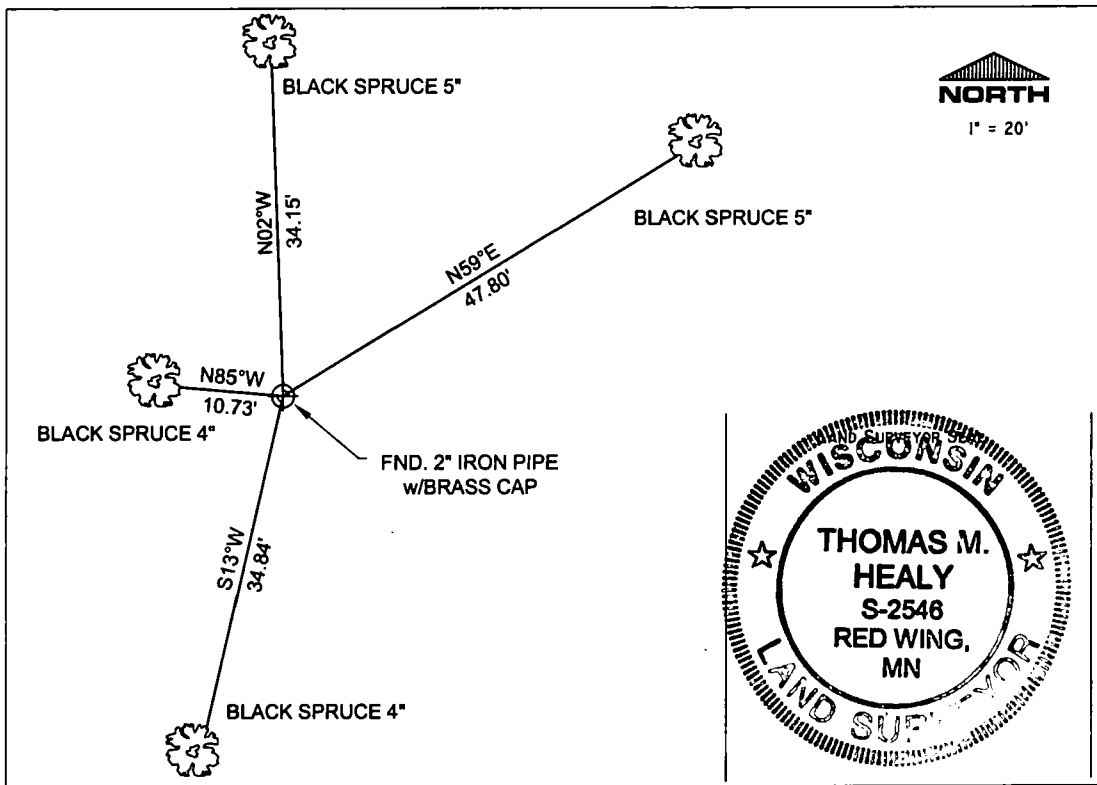
BLACK SPRUCE 4" S13°W 34.84 FEET - SET D.H. NAIL IN TREE.
BLACK SPRUCE 4" N85°W 10.73 FEET - SET D.H. NAIL IN TREE.

ALL TREES HAVE CHEST & STUMP BLAZES.

THE EAST 1/4
CORNER OF SECTION 35
T. 36 N., R. 13 E.,
FOREST COUNTY, WISCONSIN



⊕ = LOCATION OF CORNER



I, THOMAS M. HEALY R.L.S. 2546

(TYPE OR PRINT NAME) CERTIFY THAT THE CORNER LOCATION SHOWN ON THIS ABOVE RECORD WAS DETERMINED BY ME OR UNDER MY DIRECTION AND CONTROL AND THAT THIS U.S. PUBLIC LAND SURVEY MONUMENT RECORD IS CORRECT AND COMPLETE TO THE BEST OF MY KNOWLEDGE AND BELIEF.

INDEX No. X-21

SIGNATURE

DATE

43013352000

X-21

State of Wisconsin }
County of Forest } ss.

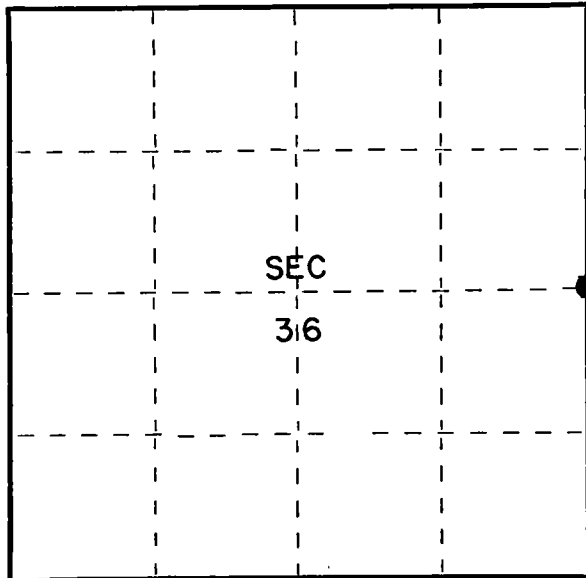
I Thomas R. Arnett, do hereby
certify that on the 5th day
of December, 19 75, I found
evidence of the 1/4
corner of sections 31 & 36
Township 36, North, Range
13 - 14 E., Fourth Principal Meridian,
as described hereon; and that from this evidence
I established a new monument and accessories
as described hereon to perpetuate the original
location of this corner.

Resident witnesses:

.....

.....

.....



○ = Corner monument restored.

CERTIFIED LAND CORNER RESTORATION

Index No. **X25**

History of original corner establishment:

Hemlock	12	N65W	38 Lks.
Hemlock	10	S85E	22 Lks.
W. Birch	9		


Description of corner evidence found:

2" iron pipe 5' long with brass cap set by C.E.Walker in 1938

Description of monument and accessories I established to perpetuate the original location of this corner.

Left monument set by Walker

Ties:			
Maple	6	S22E	14.95 feet
Maple	6	S54W	17.18 feet



Dated at Crandon, Wis., this 15th day of December, 19 75.

Signature Thomas R. Arnett Title Land Surveyor Registration No. S-887
(County Surveyor, Registered Land Surveyor, or other duly authorized official)

Office of Register of Deeds, County of Forest, I hereby certify that the within
instrument was filed in this office for record on the 15th day of December, 19 75
at 11 o'clock A. M.

Eugene Stutzman Document Number **108380**
(Register of Deeds)

By _____ Deputy

42013302000

SEE ALSO X-1 T36N-R4E

MAY 13 2021

Time: 1:00 P.M.
Vol. Corner Restoration
Page Number: 2-3

U.S. PUBLIC LAND SURVEY MONUMENT RECORD

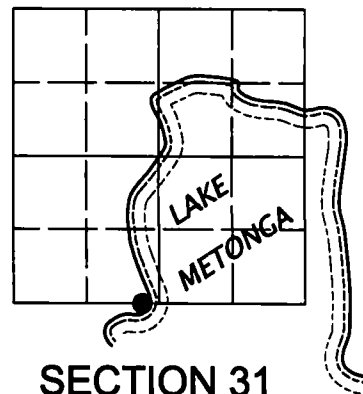
Note: This form is intended and designed to fulfill all requirements of the Wisconsin Administrative Code, Chapter A-E 7.08 U.S. Public Land Monument Record (3)(a)(b)(c)(d)(e)(f)(g)(h)(i). An additional sheet may be added if necessary to conform with said requirements.

(a) CORNER LOCATION:

Meander Corner on the south line of
Section 31, westerly shore of Lake Metonga
Township 36 North
Range 13 East
Town of Lincoln
County of Forest
Wisconsin

COORDINATES

North:
East:
Control Station:
Latitude:
Longitude:
Datum:
Method:



(b) HISTORY OF ORIGINAL CORNER ESTABLISHMENT

Original Surveyor: Alfred Millard; set meander post
Date of Survey: Commenced - May 1858
Completed - June 1858

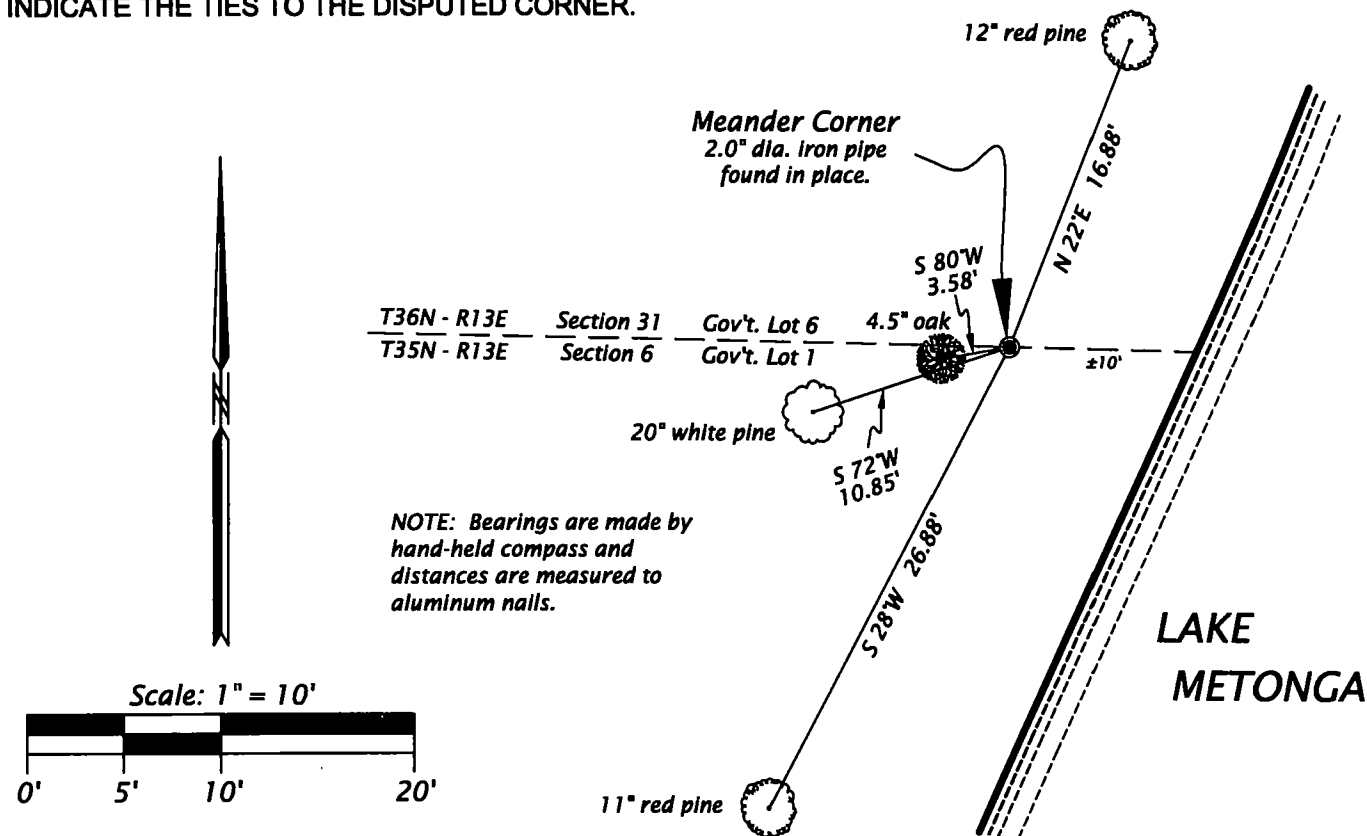
Original B.T.'S - 18" Yellow Pine; S15°W; 80 links
- 18" Yellow Pine; N40°E; 127 links

(f)(g)(h) DESCRIPTION OF MONUMENT FOUND AT THIS CORNER AND IF IT WAS ACCEPTED, STATE ALL EVIDENCE (MATERIAL, TESTIMONIAL, OCCUPATIONAL, PLATS, RECORDS, OTHER MONUMENTS) USED AS A BASIS FOR ESTABLISHING LOCATION. IF NOT ACCEPTED OF IF NOTHING WAS FOUND, STATE EVIDENCE USED AS BASIS FOR ESTABLISHING LOCATION. IF REESTABLISHED THROUGH LOST CORNER PROPORTIONATE METHODS, INDICATE ALL MONUMENTS, DISTANCES AND DIRECTIONS USED TO ESTABLISH. INDICATE TYPE OF MONUMENT AND SIGN POST FOUND OR SET.

October 9, 2007 - Michael A. Trembl, Registered Land Surveyor No. S-2197, notes an "existing 1-1/2" iron pipe" for the Meander Corner on his Dwg. No. 743-07.

September 2, 2010 - I, James D. Rein, Registered Land Surveyor No. S-1234, found a 2.0" O.D. iron pipe near the westerly shore of Lake Metonga and accept its location as said Meander Corner. I made four (4) new scribed bearing trees as shown in the sketch below.

(c)(d)(e) PLAN VIEW OF CORNER WITH TIES TO AT LEAST 4 WITNESS MONUMENTS. IF IN DISAGREEMENT WITH PREVIOUSLY ESTABLISHED CORNER, SHOW THE DISTANCE BETWEEN THE TWO CORNERS AND ALSO INDICATE THE TIES TO THE DISPUTED CORNER.



(i) I, JAMES D. REIN, REGISTERED LAND SURVEYOR NO. S-1234
HEREBY CERTIFY THAT THE CORNER LOCATION ON THIS RECORD
WAS DETERMINED BY ME OR UNDER MY DIRECTION AND CONTROL
AND THAT THIS U.S. PUBLIC LAND SURVEY MONUMENT RECORD IS
CORRECT AND COMPLETE TO THE BEST OF MY KNOWLEDGE AND
BELIEF.

SIGNATURE
JAMES D. REIN
S-1234
MINOCQUA, WI
LAND SURVEYOR

Nov. 2nd, 2010
DATE

43613310020

INDEX NO. 2-3

REGISTER'S OFFICE
Forest County, Wis.
Received for record this 18th day
of November A.D., 2005 at
3:55 o'clock P.M. and recorded
in Vol. Corner Restoration
page Z-19
Kay Swanson, Deputy
Register of Deeds

Document Number

189324

U.S. PUBLIC LAND SURVEY MONUMENT RECORD

(AS REQUIRED BY S. A-E 5.02, WI ADM. CODE)

HISTORY OF ORIGINAL CORNER ESTABLISHMENT AND SUBSEQUENT RESTORATIONS AND DESCRIPTION OF ANY RECORD, MONUMENT, OCCUPATIONAL, TESTIMONIAL, OR OTHER EVIDENCE CONSIDERED:

1858 - ALFRED MILLARD, SURVEYOR, SET POST

SET THE FOLLOWING WITNESSES:
YELLOW BIRCH 12" N58°W 31 LINKS
HEMLOCK 24" S20°W 5 LINKS

1938 - C.E. WALKER, SET 2" IRON PIPE 5' LONG WITH BRASS CAP.

1976 - THOMAS R. ARNOTT, SURVEYOR, S-887, FOUND MONUMENT SET BY C.E. WALKER.

SET THE FOLLOWING WITNESSES:
MAPLE 8" N56°W 12.66 FEET
MAPLE 8" N79°E 30.56 FEET

CORNER WAS: (CHECK ALL THAT APPLY)

- ☐ RESTORED THROUGH ACCEPTANCE OF AN OBLITERATED LOCATION
☒ RESTORED THROUGH ACCEPTANCE OF A FOUND PERPETUATED LOCATION
☐ CONSIDERED A LOST CORNER AND REESTABLISHED THROUGH LOST CORNER PROPORTIONATE METHODS (INCLUDING A PLAN VIEW DRAWING SHOWING DISTANCES AND DIRECTIONS TO OTHER PUBLIC LAND SURVEY CORNERS USED FOR PROPORTIONING AND DETERMINING THE CORNER LOCATION)
☐ RESTORED OF REESTABLISHED IN A LOCATION THAT DIFFERS FROM A PREVIOUS RESTORATION OF REESTABLISHMENT (INCLUDE A PLAN VIEW DRAWING AND INDICATE WHAT WAS SET AND/OR FOUND)

DESCRIBE THE MONUMENT AND ACCESSORIES USED TO PERPETUATE THE LOCATION OF THIS CORNER. (INCLUDE A PLAN VIEW DRAWING AND INDICATE WHAT WAS SET AND/OR FOUND)

FOUND 2" IRON PIPE w/BRASS CAP.

FOUND THE FOLLOWING WITNESSES:

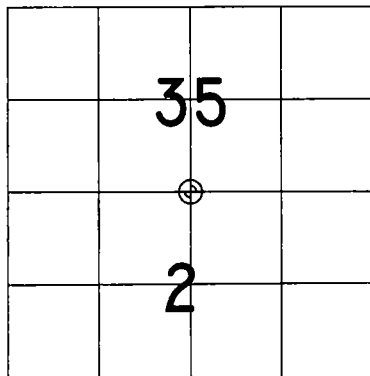
SUGAR MAPLE 12" NORTH 28.77 FEET - SET D.H. NAIL IN TREE.
SUGAR MAPLE 11" N82°E 30.62 FEET - SET D.H. NAIL IN TREE.

SET THE FOLLOWING WITNESSES:

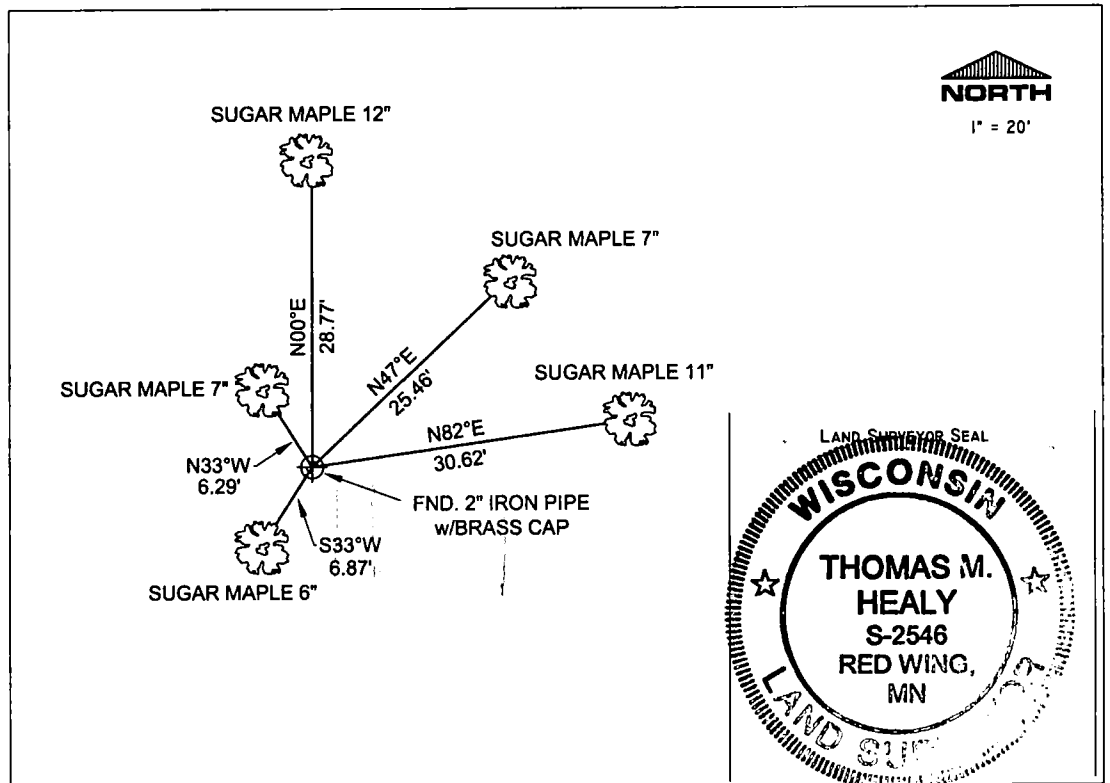
SUGAR MAPLE 7" N47°E 25.46 FEET - SET D.H. NAIL IN TREE.
SUGAR MAPLE 6" S33°W 6.87 FEET - SET D.H. NAIL IN TREE.
SUGAR MAPLE 7" N33°W 6.29 FEET - SET D.H. NAIL IN TREE.

ALL TREES HAVE CHEST & STUMP BLAZES.

THE SOUTH 1/4
CORNER OF SECTION 35,
T. 36 N., R. 13 E.,
FOREST COUNTY, WISCONSIN



⊕ = LOCATION OF CORNER



I, THOMAS M. HEALY R.L.S. 2546

(TYPE OR PRINT NAME) CERTIFY THAT THE CORNER LOCATION SHOWN ON THIS ABOVE RECORD WAS DETERMINED BY ME OR UNDER MY DIRECTION AND CONTROL AND THAT THIS U.S. PUBLIC LAND SURVEY MONUMENT RECORD IS CORRECT AND COMPLETE TO THE BEST OF MY KNOWLEDGE AND BELIEF.

INDEX No. Z-19

SIGNATURE

DATE

4361335 0020

Z-19

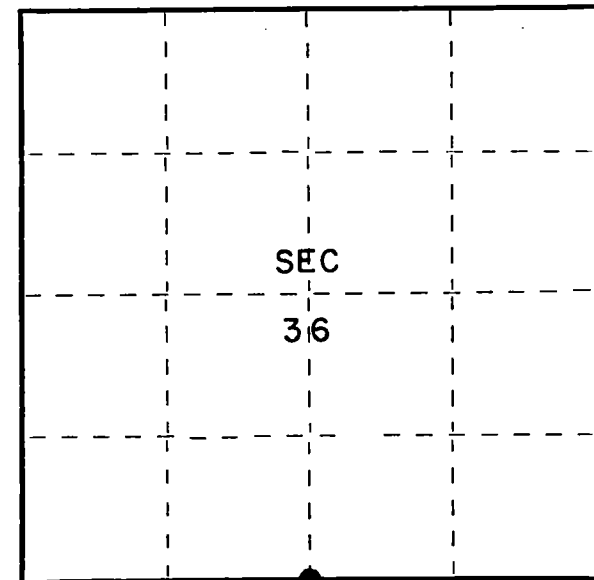
CERTIFIED LAND CORNER RESTORATION

Index No. 223

State of Wisconsin }
County of Forest } ss.

I Thomas R. Arnott, do hereby
certify that on the 5th day
of December, 19 75, I found
evidence of the 1/4
corner of sections 1 & 36
Township 35-36, North, Range
13 E, Fourth Principal Meridian,
as described hereon; and that from this evidence
I established a new monument and accessories
as described hereon to perpetuate the original
location of this corner.

Resident witnesses:



○ = Corner monument restored.

History of original corner establishment:

Y. Birch	10	N52W	12 Lks.
Hemlock	9	S37E	40 Lks.

Description of corner evidence found:

2" iron pipe 5' long with brass cap set by C.E.Walker in 1938

Description of monument and accessories I established to perpetuate the original location of this corner.

Left monument set by Walker

Trees:			
Maple	8	N34W	16.75 Feet
Maple	6	N75E	18.37 feet



Dated at Crandon, Wis., this 15th day of December, 19 75.

Signature Thomas R. Arnott Title Land Surveyor Registration No. S-887
(County Surveyor, Registered Land Surveyor, or other duly authorized official)

Office of Register of Deeds, County of Forest, I hereby certify that the within
instrument was filed in this office for record on the 15th day of December, 19 75
at 11 o'clock A. M.

Eugene Stetson Document Number **108382**
(Register of Deeds)

By _____ Deputy

43613360020