

U.S. PUBLIC LAND SURVEY MONUMENT RECORD

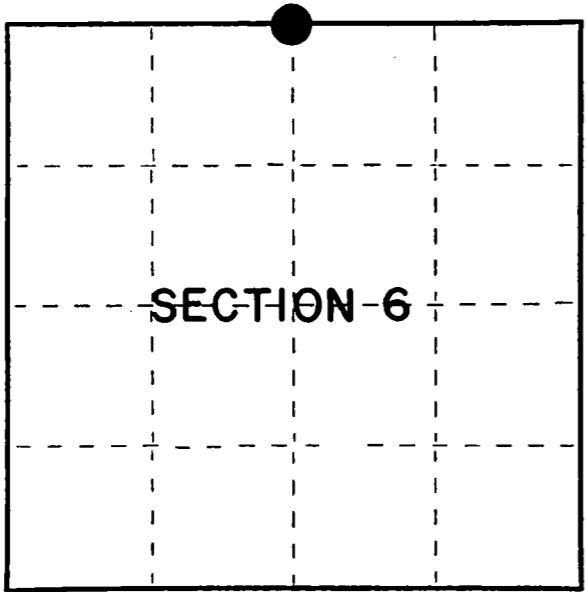
Index No. **A-3**

State of Wisconsin }
County of Forest } ss.

I William B. Cochrane, do hereby
certify that on the 26th day
of February, 19 85, I found
evidence of the North Quarter
corner of Section 6
Township 37, North, Range
15 East, Fourth Principal Meridian,
as described hereon; and that from this evidence
I established a new monument and accessories
as described hereon to perpetuate the original
location of this corner.

Resident witnesses:

David Brownell



○ = Corner monument restored.

History of original corner establishment:

Original Government Survey in 1857 by Artemas Curtis. In 1972, Jean Resvick, a Land Surveyor with the U.S. Forest Service, found a post point in concurrence with original bearing tree evidence. In place of post, set a 2" diameter galvanized iron pipe, 5 feet long, with a brass cap stamped: T38N R15E, 1/4, S1, S6, T37N, 1972, S-802. From which the following bear:

Maple	6"	S73°E	24.90 feet
Maple	8"	S61°W	14.30 feet
Iron pipe	2"	N40°W	5.50 feet

Description of corner evidence found:

Found monument as described and in place, from which the following bear:

Maple	9"	S73°E	24.90 feet
Maple	12"	S61°W	14.30 feet
Iron pipe	2"	N40°W	5.50 feet

Description of monument and accessories I established to perpetuate the original location of this corner.

None

Dated at Hiles Wis., this 12th day of March, 19 85.

Signature William B. Cochrane Title Land Surveyor Registration No. S-1107
(County Surveyor, Registered Land Surveyor, or other duly authorized official)

Office of Register of Deeds, County of Forest, I hereby certify that the within
instrument was filed in this office for record on the 24th day of April, 19 85
at 1:00 o'clock P. M.

Paul Aschauer
(Register of Deeds)

By _____ Deputy

FORM NO. 985-A

H.C. Miller Company

Stock No. 26273

Document Number 127861

H3815310020


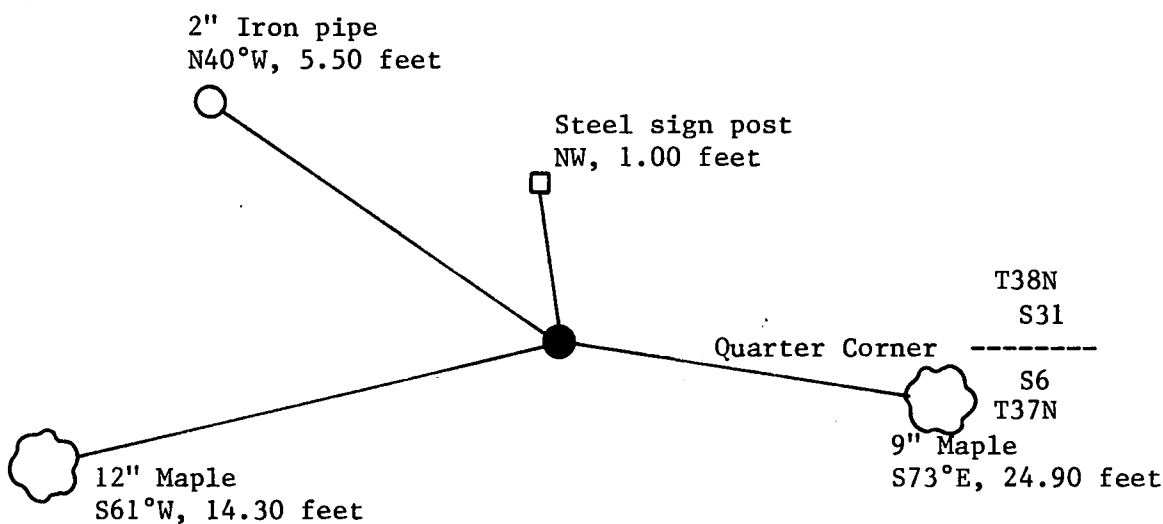
- (e) Describe any material discrepancy between the location of the corner as restored or reestablished and the location of that corner as previously restored or reestablished by distance and direction. Show the discrepancy on the plan view drawing under (d), above. Show the distances between the corner as previously restored or reestablished and (1) the corner as restored or reestablished, and (2) to at least 2 of the witness monuments shown on the drawing in (d), above.

See drawing below.

- (f) Was the corner restored through acceptance of (1) an obliterated evidence location, or, (2) a found perpetuated location?

Restored through acceptance of a found perpetuated location.

- (g&h) Was the corner reestablished through lost corner proportionate methods? If so, show the method, including the directions and distances to other public land survey corners used as evidence or used for proportioning in determining the corner location?



- (i) I, William B. Cochrane
(type or print name) certify that the corner location shown on this record was determined by me or under my direction and control and that this U.S. Public Land Survey Monument Record is correct and complete to the best of my knowledge and belief.

William B. Cochrane
Signature

March 12, 1985
Date

CERTIFIED LAND CORNER RESTORATION

State of Wisconsin

County of Forest

ss.

I Jean F. Resvick, do hereby certify that on the 17th day of August, 1972, I found evidence of the North Quarter corner of Section 6 Township 37 North, Range 15 East, Fourth Principal Meridian, as described hereon; and that from this evidence I established a new monument and accessories as described hereon to perpetuate the original location of this corner:

Description of original monument and accessories and subsequent restorations:

Surveyed in 1857 by Artemas Curtis

West between sections 6 and 31. 40.0 chains set quarter, section post between sections 6 and 31.

Y. Birch, 22", N8W, 38 lks.

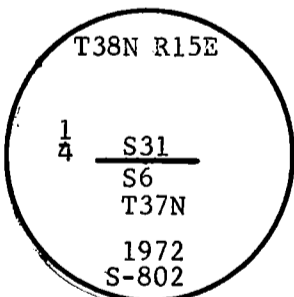
Hemlock, 16" S41E, 24 lks.

Description of corner evidence found:

2 inch. steel pipe in mound of rock. Pipe is 18 inches above ground. 24" rotten Hemlock stump with overgrowth showing scribing impression. At a point N41W, 24 lks. and S8E, 38 lks, from a Y. Birch stump hole found evidence of a very old post point.

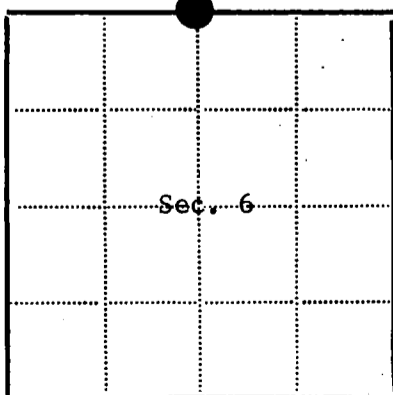

Description of monument and accessories I established to perpetuate the original location of this corner:

Replaced the old post point found with a 2 inch. inside diam. galvanized wrought iron pipe, 5 feet long, filled with concrete with a brass cap marked:



From which the following accessories bear:

Maple, 6", S73E, 24.90 feet
 Maple 8", S61W, 14.30 feet
 2" iron pipe as found, N40W, 5.50 feet
 steel sign post, 1.0 feet NW



● = Corner monument restored

□ =

Resident witnesses.....

Dated at Rhineland Wisconsin, this 21st day of November 1972.

Signature Jean F. Resvick Title Land Surveyor
 (County Surveyor, Registered Land Surveyor, or other duly authorized official)

Surveyors Registration No. S-802DOCUMENT NUMBER **102910**Office of Register of Deeds County of Forest

I hereby certify that the within instrument was filed in this office for record on the 15th day of February 1973 and was filed in Book No. Page No. of County Records.

Signature Eugene Stutz Title Register of Deeds

Township 37 North, Range 15 East, Section 6, Index No. A-3, Page No.

43815310020

A
3

U.S. PUBLIC LAND SURVEY MONUMENT RECORD

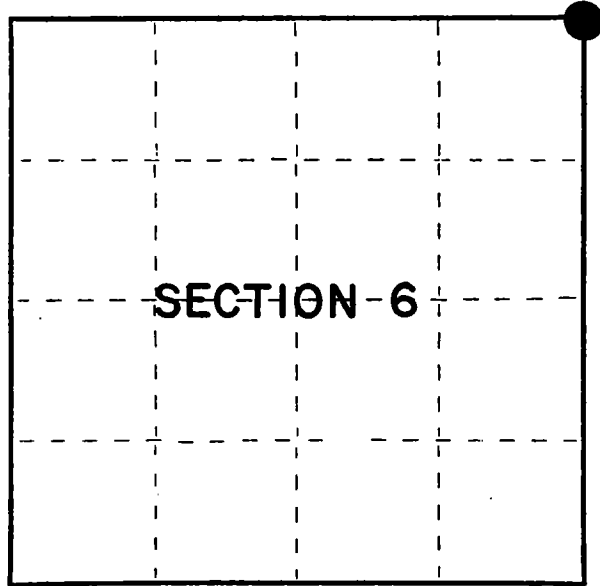
Index No. **A-5**

State of Wisconsin }
County of Forest } ss.

I, William B. Cochrane, do hereby
certify that on the 16th day
of August, 1983, I found
evidence of the Northeast Section
corner of Section 6
Township 37, North, Range
15 East, Fourth Principal Meridian,
as described hereon; and that from this evidence
I established a new monument and accessories
as described hereon to perpetuate the original
location of this corner.

Resident witnesses:

Tony Tillman



○ = Corner monument restored.

History of original corner establishment:

Original Government Survey in 1857 by Artemas Curtis. West Between Sections 5 and 32, 80.00 chains, set Section Corner post to Sections 5, 5, 31, and 32, from which the following bear:

Y. Birch	12"	N45°W	45 lks.
Sugar	10"	N 2°E	18 lks.
Y. Birch	18"	S61°E	51 lks.
Sugar	12"	S 7°W	38 lks.

Description of corner evidence found:

2½" diameter iron pipe.

I accept the 2½" diameter iron pipe as the best available evidence for restoring the corner position.

No original corner evidence was recovered.

Description of monument and accessories I established to perpetuate the original location of this corner.

In place of 2½" diameter iron pipe, set a 2½" diameter aluminum pipe monument, 3 feet long, 30 inches in the ground, with an aluminum cap stamped: T38N R15E, S31, S32, S5, S6, T37N, 1983, S-1107. From which the following new blazed and scribed bearing trees bear:

Maple	8"	N30°E	16.55 feet
Maple	9"	S34°E	15.68 feet
Basswood	10"	N12°W	11.58 feet
Steel Sign Post		West	1.00 feet
Maple	7"	S52°W	21.20 feet

Dated at Hiles, Wis., this 2nd day of April, 1985

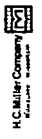
Signature William B. Cochrane Title Land Surveyor Registration No. S-1107
(County Surveyor, Registered Land Surveyor, or other duly authorized official)

Office of Register of Deeds, County of Forest, I hereby certify that the within instrument was filed in this office for record on the 24th day of April, 1985 at 1:00 o'clock P. M.

Paul Aschenbrenner
(Register of Deeds)

By _____ Deputy

FORM NO. 985-A



Stock No. 26273

Document Number **127882**

42815310000


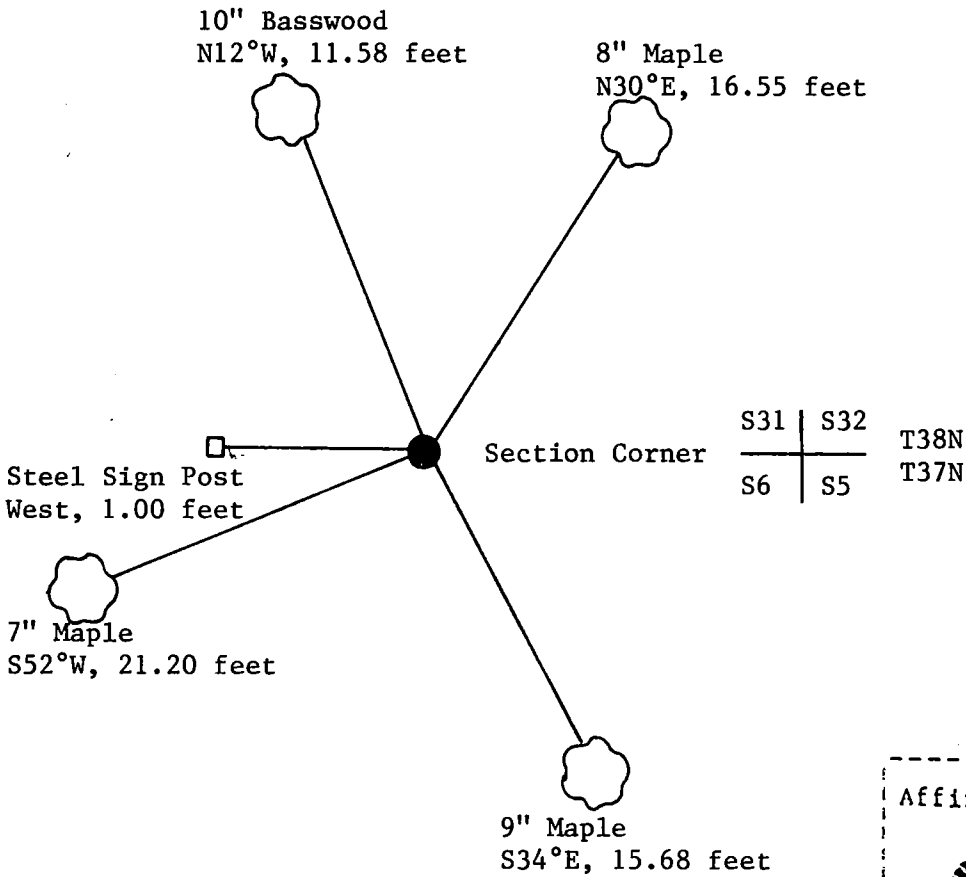
(e) Describe any material discrepancy between the location of the corner as restored or reestablished and the location of that corner as previously restored or reestablished by distance and direction. Show the discrepancy on the plan view drawing under (d), above. Show the distances between the corner as previously restored or reestablished and (1) the corner as restored or reestablished, and (2) to at least 2 of the witness monuments shown on the drawing in (d), above.

See drawing below.

(f) Was the corner restored through acceptance of (1) an obliterated evidence location, or, (2) a found perpetuated location?

Restored from accepted evidence.

(g&h) Was the corner reestablished through lost corner proportionate methods? If so, show the method, including the directions and distances to other public land survey corners used as evidence or used for proportioning in determining the corner location?



(i) I, William B. Cochrane
(type or print name) certify that the corner location shown on this record was determined by me or under my direction and control and that this U.S. Public Land Survey Monument Record is correct and complete to the best of my knowledge and belief.

William B. Cochrane April 2, 1985
Signature Date

U.S. PUBLIC LAND SURVEY MONUMENT RECORD

Index No. **A-7**

State of Wisconsin }
County of Forest } ss.

I William B. Cochrane, do hereby
certify that on the 16th day
of August, 1983, I found
evidence of the North Quarter
corner of Section 5
Township 37, North, Range
15 East, Fourth Principal Meridian,
as described hereon; and that from this evidence
I established a new monument and accessories
as described hereon to perpetuate the original
location of this corner.

Resident witnesses:

Tony Tillman

History of original corner establishment:

Original Government Survey in 1857 by Artemas Curtis. West between Sections 5 and 32,
40.00 chains, set Quarter Corner post to Sections 5 and 32, from which the
following bear:

Sugar	18"	N 9°W	29 lks.
Sugar	12"	S35°E	58 lks.

Description of corner evidence found:

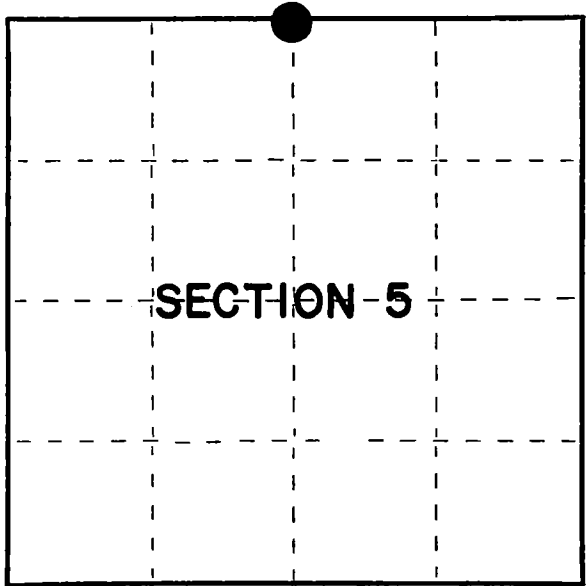
The corner position was restored at proportionate distance and on line, between
the Northeast and Northwest Section Corners of Section 5.

No original corner evidence was recovered.

Description of monument and accessories I established to perpetuate the original location of this corner.

At the restored corner position, set a 2" diameter aluminum pipe monument, 3 feet long,
30 inches in the ground, with an aluminum cap stamped: T38N R15E, 1/4, S5, S32, T37N,
1983, S-1107. From which the following new blazed and scribed bearing trees bear:

Maple	5"	S51°W,	9.80 feet
Hemlock	13"	N22°W	21.86 feet
Steel Sign Post		NE	1.00 feet



○ = Corner monument restored.

Dated at Hiles, Wis., this 2nd day of April, 1985.

Signature William B. Cochrane Title Land Surveyor Registration No. S-1107
(County Surveyor, Registered Land Surveyor, or other duly authorized official)

Office of Register of Deeds, County of Forest, I hereby certify that the within
instrument was filed in this office for record on the 24th day of April, 1985
at 1:00 o'clock P. M.

Paul Aschenbrenner
(Register of Deeds)

By.....Deputy

FORM NO. 985-A

H.C. Miller Company

Stock No. 26273

127063

Document Number

43815320020

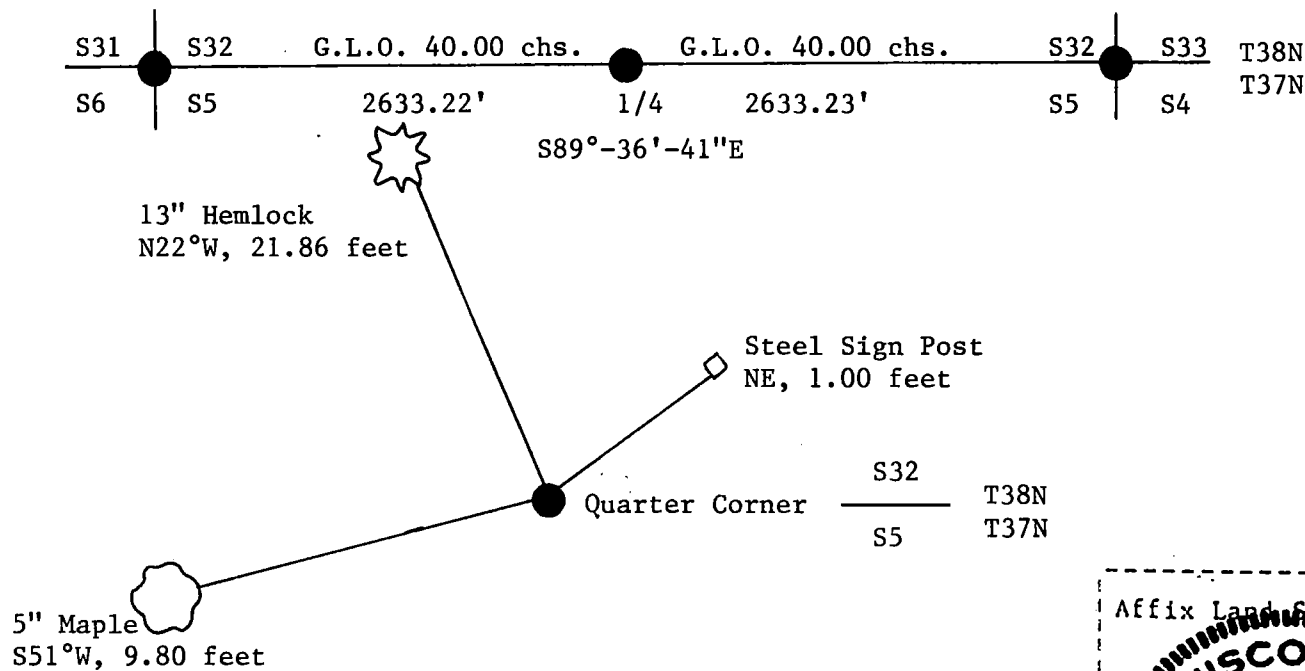
(e) Describe any material discrepancy between the location of the corner as restored or reestablished and the location of that corner as previously restored or reestablished by distance and direction. Show the discrepancy on the plan view drawing under (d), above. Show the distances between the corner as previously restored or reestablished and (1) the corner as restored or reestablished, and (2) to at least 2 of the witness monuments shown on the drawing in (d), above.

See drawing below.

(f) Was the corner restored through acceptance of (1) an obliterated evidence location, or, (2) a found perpetuated location?


Restored through lost corner proportionate methods.

(g&h) Was the corner reestablished through lost corner proportionate methods? If so, show the method, including the directions and distances to other public land survey corners used as evidence or used for proportioning in determining the corner location?



(i) I, William B. Cochrane
(type or print name) certify that the corner location shown on this record was determined by me or under my direction and control and that this U.S. Public Land Survey Monument Record is correct and complete to the best of my knowledge and belief.

William B. Cochrane April 2, 1985
Signature Date



U.S. PUBLIC LAND SURVEY MONUMENT RECORD

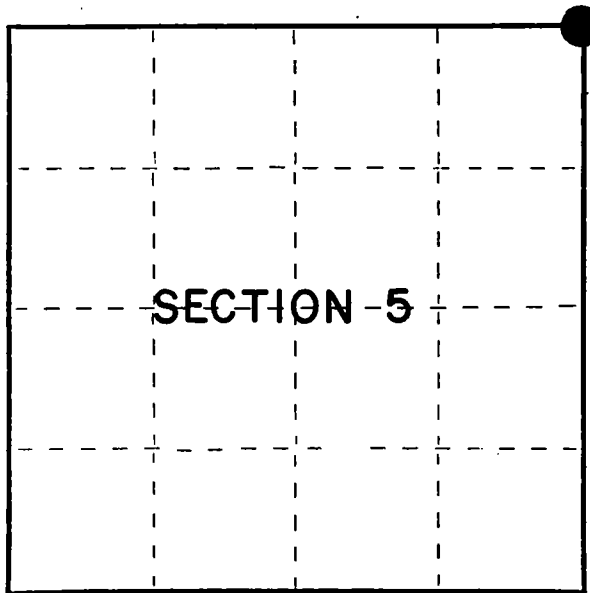
Index No. **A-9**

State of Wisconsin }
County of Forest } ss.

I William B. Cochrane, do hereby
certify that on the 27th day
of February, 1985, I found
evidence of the Northeast Section
corner of Section 5
Township 37, North, Range
15 East, Fourth Principal Meridian,
as described hereon; and that from this evidence
I established a new monument and accessories
as described hereon to perpetuate the original
location of this corner.

Resident witnesses:

David Brownell



○ = Corner monument restored.

History of original corner establishment:
Original Government Survey in 1857 by Artemas Curtis. In 1972, Jean Resvick, a Land Surveyor
with the U.S. Forest Service, found original bearing tree evidence. From evidence, set a
2" diameter galvanized iron pipe, 5 feet long, with a brass cap stamped: T38N R15E, S4, S5,
S32, S33, T37N, 1972, S-802. From which the following bear:

B. Spruce	3"	N22°E	49.17 feet
B. Spruce	3"	N82°E	36.29 feet
B. Spruce	3"	S33°W	95.86 feet
B. Spruce	4"	N33°W	90.81 feet

Description of corner evidence found:

Monument as described and in place, from which the following bear:

B. Spruce(Dead)	4"	N22°E	49.17 feet
B. Spruce	4"	N82°E	36.29 feet
B. Spruce	4"	S33°W	95.86 feet
B. Spruce	5"	N33°W	90.81 feet

Description of monument and accessories I established to perpetuate the original location of this corner.

Steel Sign Post	NW	0.50 feet
-----------------	----	-----------

Dated at Hiles, Wis., this 26th day of March, 1985

Signature William B. Cochrane Title Land Surveyor Registration No. S-1107
(County Surveyor, Registered Land Surveyor, or other duly authorized official)

Office of Register of Deeds, County of Forest, I hereby certify that the within
instrument was filed in this office for record on the 24th day of April, 1985
at 1:00 o'clock P. M.

Paul Aschenbrenner
(Register of Deeds)

By _____ Deputy


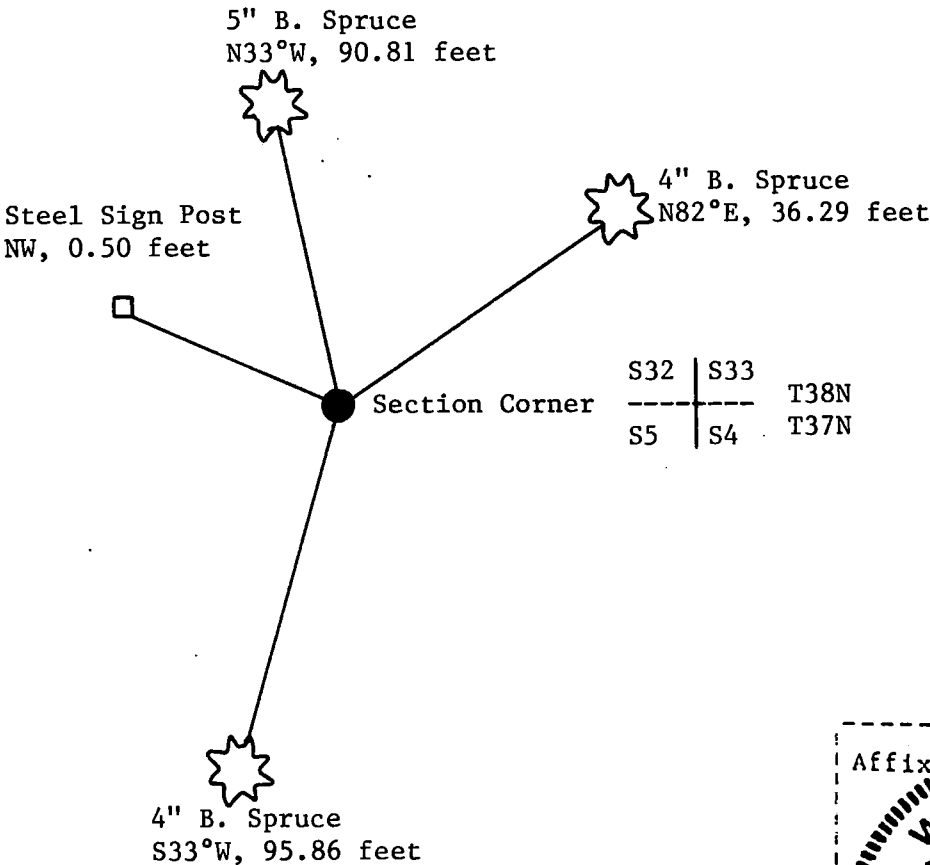
(e) Describe any material discrepancy between the location of the corner as restored or reestablished and the location of that corner as previously restored or reestablished by distance and direction. Show the discrepancy on the plan view drawing under (d), above. Show the distances between the corner as previously restored or reestablished and (1) the corner as restored or reestablished, and (2) to at least 2 of the witness monuments shown on the drawing in (d), above.

See drawing below.

(f) Was the corner restored through acceptance of (1) an obliterated evidence location, or, (2) a found perpetuated location?

Restored through acceptance of a found perpetuated location.

(g&h) Was the corner reestablished through lost corner proportionate methods? If so, show the method, including the directions and distances to other public land survey corners used as evidence or used for proportioning in determining the corner location?



(i) I, William B. Cochrane
(type or print name) certify that the corner location shown on this record was determined by me or under my direction and control and that this U.S. Public Land Survey Monument Record is correct and complete to the best of my knowledge and belief.

William B. Cochrane
Signature

March 26, 1985
Date

CERTIFIED LAND CORNER RESTORATION

State of Wisconsin

County of Forest

ss.

I Jean F. Resvick, do hereby certify that on the 20th day of October, 1972, I found evidence of the Northwest Section corner of Section 4 Township 37 North, Range 15 East, Fourth Principal Meridian, as described hereon; and that from this evidence I established a new monument and accessories as described hereon to perpetuate the original location of this corner:

Description of original monument and accessories and subsequent restorations:

Surveyed in 1857 by Artemas Curtis
 80.00 chains west between sec. 4 and 33 set post.
 Tamarack 10, S84°10'W, 605 lks.
 Tamarack 12, N89°30'W, 612 lks.
 East, 9.41 chains, W. pine 8 inches
 East, 9.41 chains leave swamp bears NW, SE
 West, 8.00 chains leave swamp bears SE

Description of corner evidence found:

Tamarack snag, scribing and reversed impression readable in both upper and lower blaze. Tamarack fallen, blazed but no scribing remains. White pine stump on east edge of swamp. 2x2 spruce post about 10 years old, rotten off at ground. Bearing and distances as recorded for bearing trees are impossible from remains found. The original bearings being recorded to the minute I assume that they were computed from offsets from the 6 chain mark west of corner on line. By assuming that the distance should have been 6 chains minus 12 lks. not plus and that the offset to the south was 37 lks. not 62 lks. or a 25 lks. error the two position from the two, bearing trees become a common point agreeing with the swamp calls East and West.

Description of monument and accessories I established to perpetuate the original location of this corner:

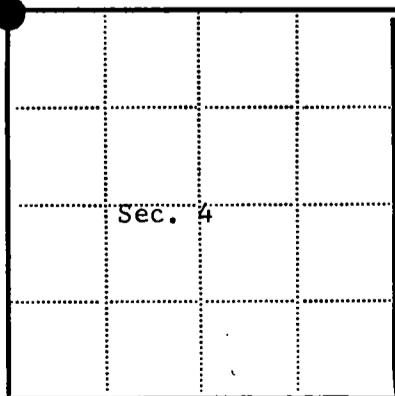
At a point S89°30'E, 588 lks. and N86°30'E, 605 lks. from the bearing tree remains found and 9.4 chains, west of white pine stump on edge of swamp set a 2 inch inside diameter, galvanized iron pipe, 5 feet long, filled with concrete with brass cap stamped:

T38N R15E

S32 | S33
 S5 | S4
 T37N
 1972
 S-802

From which the following new blazed scribed bearing trees bear:

Black Spruce 3, N22E, 49.17 ft.
 Black Spruce 3, N82E, 36.29 ft.
 Black Spruce 3, S33W, 95.86 ft.
 Black Spruce 4, N33W, 90.81 ft.
 Set steel sign post on north side of monument
 No trees in SE quadrant.



● = Corner monument restored

□ =

Resident witnesses

Dated at Rhinelander

Wisconsin, this 20th

1973

Signature

Jean F. Resvick

Title Land Surveyor

(County Surveyor, Registered Land Surveyor, or other duly authorized official)

Surveyors Registration No.

DOCUMENT NUMBER

104439

Office of Register of Deeds

County of Forest

I hereby certify that the within instrument was filed in this office for record on the 13th day of November, 1973, and was filed in Book No. 4381532000 Page No. A-9 of County Records.

Signature

Eugene Lutz

Title

Register of Deeds

Township 37 North, Range 15 East, Section 4, Index No. A-9, Page No.

4381532000

A 9

U.S. PUBLIC LAND SURVEY MONUMENT RECORD

Index No. **A-II**

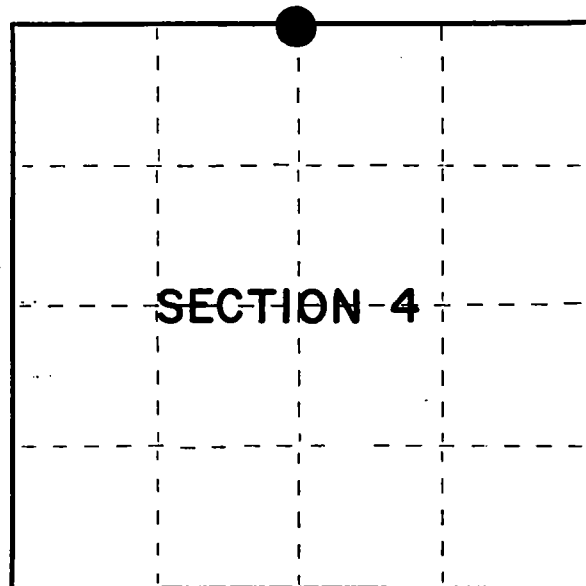
State of Wisconsin }
County of Forest } ss.

I William B. Cochrane, do hereby certify that on the 21st day of September, 1983, I found evidence of the North Quarter corner of Section 4 Township 37, North, Range 15 East, Fourth Principal Meridian, as described hereon; and that from this evidence I established a new monument and accessories as described hereon to perpetuate the original location of this corner.

Resident witnesses:

David Brownell

Tony Tillman



○ = Corner monument restored.

History of original corner establishment:

Original Government Survey in 1857 by Artemas Curtis. West between Sections 4 and 33, 40.00 chains, Set Quarter Corner post to Sections 4 and 33, from which the following bear:

Y. Birch	22"	N15°W	23 lks.
Y. Birch	18"	S24°E	30 lks.

Description of corner evidence found:

The corner position was restored at proportionate distance and on line between the Northeast and Northwest Section Corners of Section 4.

No original corner evidence was recovered.

Description of monument and accessories I established to perpetuate the original location of this corner.

At the restored corner position, set a 2½" diameter aluminum pipe monument, 3 feet long, 30 inches in the ground, with an aluminum cap stamped: T38N R15E, 1/4, S4, S33, T37N, 1983, S-1107. From which the following new blazed and scribed bearing trees bear:

Maple	20"	S86°E	6.08 feet
Hemlock	19"	S77°W	28.96 feet
Hemlock	16"	N16°W	25.84 feet
Steel Sign Post		South	0.50 feet

Dated at Hiles, Wis., this 2nd day of April, 1985.

Signature William B. Cochrane Title Land Surveyor Registration No. S-1107
(County Surveyor, Registered Land Surveyor, or other duly authorized official)

Office of Register of Deeds, County of Forest, I hereby certify that the within instrument was filed in this office for record on the 24th day of April, 1985 at 1:00 o'clock P. M.

Paul Aschenbrenner
(Register of Deeds)

By _____ Deputy


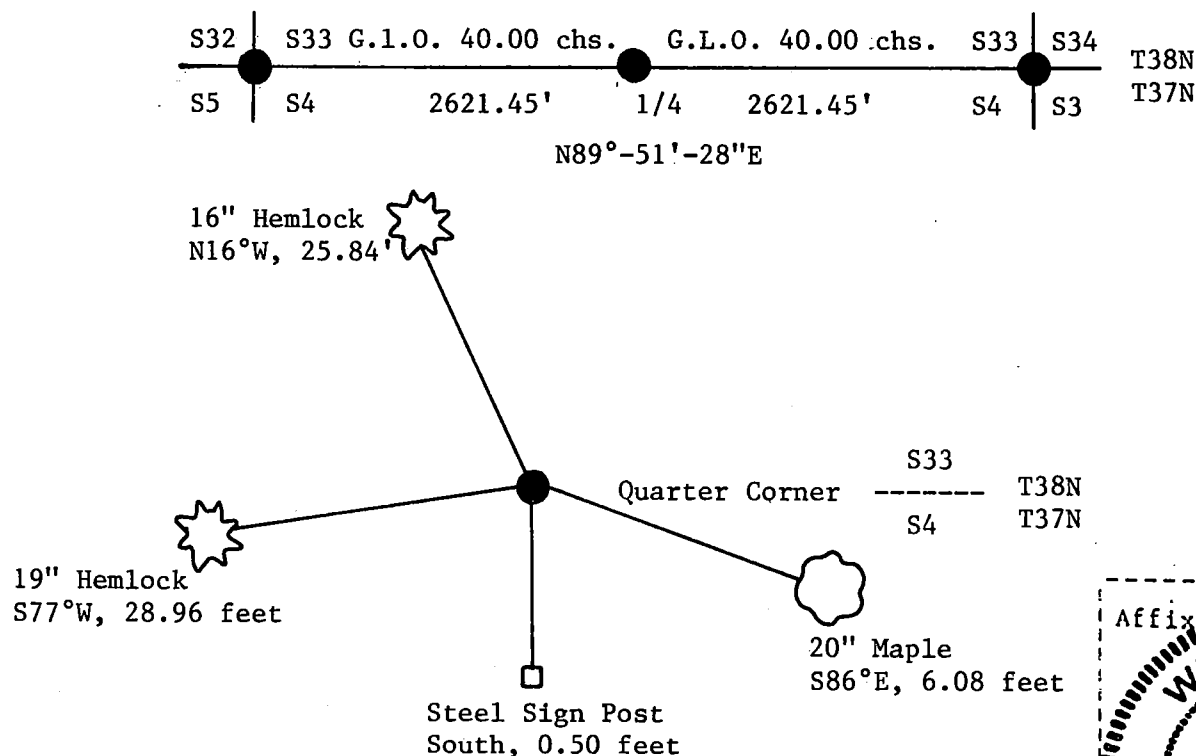
(e) Describe any material discrepancy between the location of the corner as restored or reestablished and the location of that corner as previously restored or reestablished by distance and direction. Show the discrepancy on the plan view drawing under (d), above. Show the distances between the corner as previously restored or reestablished and (1) the corner as restored or reestablished, and (2) to at least 2 of the witness monuments shown on the drawing in (d), above.

See drawing below.

(f) Was the corner restored through acceptance of (1) an obliterated evidence location, or, (2) a found perpetuated location?

Restored through lost corner proportionate methods.

(g&h) Was the corner reestablished through lost corner proportionate methods? If so, show the method, including the directions and distances to other public land survey corners used as evidence or used for proportioning in determining the corner location?



(i) I, William B. Cochrane
(type or print name) certify that the corner location shown on this record was determined by me or under my direction and control and that this U.S. Public Land Survey Monument Record is correct and complete to the best of my knowledge and belief.

William B. Cochrane April 2, 1985
Signature Date

CERTIFIED LAND CORNER RESTORATION

State of Wisconsin

County of Forest

ss.

I Jean Resvick, do hereby certify that on the 2nd. day of October, 1969, I found evidence of the VanZile Lake West side of Point M.C. corner of Section 6 Township 37 N, Range 15 E, Fourth Principal Meridian, as described hereon; and that from this evidence I established a new monument and accessories as described hereon to perpetuate the original location of this corner:

Description of original monument and accessories and subsequent restorations:

Township lines surveyed in 1857 by Artemus Curtis. 80.43 ch. west between Section 6 and 31. Set post for Meander Corner.

Tamarack 6 ins. bears N46°E 41 lks.

Spruce 5 ins. bears S77°E 21 lks.

Description of corner evidence found:

Tamarack stump. 6 ins. when blazed. Lower part of blaze has overgrowth with ax notch as were made on scribed faces. The rest of the blaze has been sawed off. Point from this stump agrees with distance across point.

Description of monument and accessories I established to perpetuate the original location of this corner:

At a point S46°W, 27.06 ft. from tamarack stump set a 2 in. inside diameter galvanized wrought iron pipe, 5 ft. long filled with concrete with a brass cap marked:

From which the following new blazed and scribed bearing trees bear.

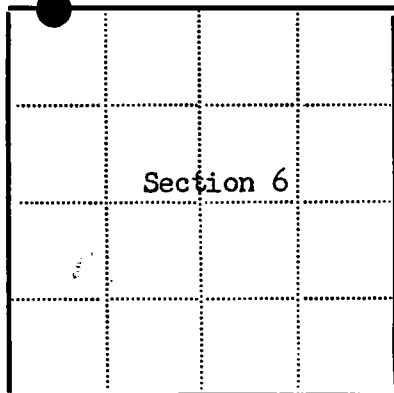
A white pine, 17 ins. diam., bears S86°E, 10.22 ft. or 15.485 lks.

A black spruce 4 ins. diam., bears S39°E, 17.01 ft. or 25.772 lks.

Corner is on the edge of shore in water, rocks are piled around pipe.

T38N R15E

S31
M.C/S 6
T37N
1969
S-802



● = Corner monument restored

□ =

Resident witnesses

Dated at Rhinelander Wisconsin, this 2nd day of October, 1969.

Signature Jean Resvick

Title Cadastral Surveyor

(County Surveyor, Registered Land Surveyor, or other duly authorized official)

Surveyors Registration No. S-802

DOCUMENT No. 98053

Office of Register of Deeds County of Forest

I hereby certify that the within instrument was filed in this office for record on the 22nd day of May, 1970, and was filed in Book No. Page No. A-1,2 of County Records.

Signature Eugene Stutzman Title Register of Deeds

Township 37 North, Range 15 East, Section 6, Index No. A-1,2, Page No.

43815310036

A 12

CERTIFIED LAND CORNER RESTORATION

State of Wisconsin }
County of Forest } ss.

I Jean F. Resvick, do hereby certify that on the 2nd day of October, 1969, I found evidence of the East Meander corner of Section 6 and 31 Township 37 and 38 North, Range 15 East, Fourth Principal Meridian, as described hereon; and that from this evidence I established a new monument and accessories as described hereon to perpetuate the original location of this corner:

Description of original monument and accessories and subsequent restorations:

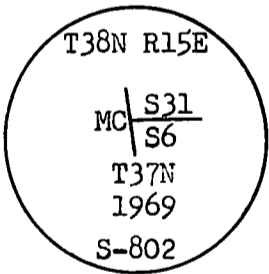
Township line surveyed in 1857 by Artemas Curtis.
59.00 chains west between sections 6 and 31 set meander post.
Yellow pine 12, bears N15W, 59 lks.
Hemlock 14, bears S75E, 28 lks.

Description of corner evidence found:

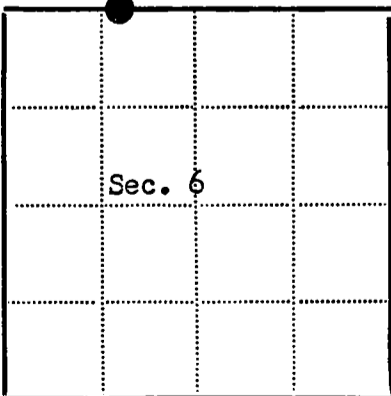
Yellow pine stump 3 feet tall, with lower blaze and scribed. At a bearing of S15E, a distance of 59 lks. from pine stump, corner falls in the edge of lake. From the point in edge of lake a rotten hemlock stump bears S75E, 28 lks.

Description of monument and accessories I established to perpetuate the original location of this corner:


At a point, S15E a distance of 59 lks. from Yellow pine stump, set a 2 inch inside diameter galvanized wrought iron pipe 5 feet long, filled with concrete with brass cap marked.



From which the following new blazed and scribed bearing trees bear:
A Hemlock 8, bears N30E, 3.83 feet or 5.803 lks.
A Red pine 7, bears S61E, 16.37 feet or 24.803 lks.
This corner is in the water at the edge of shoreline.



● = Corner monument restored
□ =



Resident witnesses

Dated at Rhinelander Wisconsin, this 4th day of 1970.

Signature Jean F. Resvick Title Cadastral Surveyor
(County Surveyor, Registered Land Surveyor, or other duly authorized official)

Surveyors Registration No. S-802 DOCUMENT NO. 98054

Office of Register of Deeds County of Forest

I hereby certify that the within instrument was filed in this office for record on the 22nd day of May 1970, and was filed in Book No. Page No. A-2,3 of County Records.

Signature Eugene Staszny Title Register of Deeds

Township 37 North, Range 15 East, Section 6, Index No. A-2,3, Page No.

U.S. PUBLIC LAND SURVEY MONUMENT RECORD

Index No. **A-13**

State of Wisconsin }
County of Forest } ss.

I, William B. Cochrane, do hereby
certify that on the 27th day
of February, 1985, I found
evidence of the Northeast Section
corner of Section 4
Township 37, North, Range
15 East, Fourth Principal Meridian,
as described hereon; and that from this evidence
I established a new monument and accessories
as described hereon to perpetuate the original
location of this corner.

Resident witnesses:

David Brownell

History of original corner establishment:

Original Government Survey in 1857 by Artemas Curtis. In 1972, Jean Resvick, a Land Surveyor with the U.S. Forest Service, found a post point in concurrence with original B.T. evidence. In place of post point, set a 2" diameter galvanized iron pipe, 5 feet long, with a brass cap stamped: T38N R15E, S3, S4, S33, S34, T37N, 1972, S-802. From which the following bear:

Maple	5"	N83°E	20.96 feet	
Hemlock	14"	S 9°E	25.24 feet	
Hemlock	8"	S76°W	28.14 feet	
Maple	5"	N73°W	9.18 feet	Iron sign post, SW, 1.00 feet

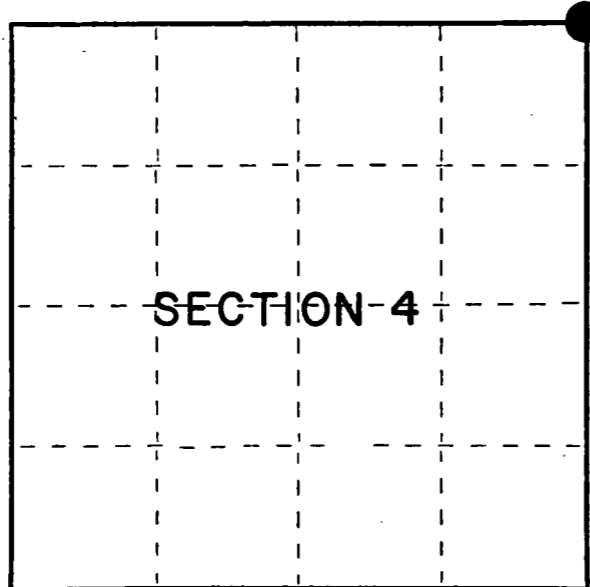
Description of corner evidence found:

Monument as described and in place, from which the following bear:

Maple	6"	N83°E	20.96 feet
Hemlock	15"	S 9°E	25.24 feet
Hemlock	8"	S76°W	28.14 feet
Maple	9"	N73°W	9.18 feet
Iron Sign post		SW	1.00 feet

Description of monument and accessories I established to perpetuate the original location of this corner.

None



○ = Corner monument restored.

Dated at Hiles, Wis., this 12th day of March, 1985

Signature William B. Cochrane Title Land Surveyor Registration No. S-1107
(County Surveyor, Registered Land Surveyor, or other duly authorized official)

Office of Register of Deeds, County of Forest, I hereby certify that the within
instrument was filed in this office for record on the 24th day of April, 1985
at 1:00 o'clock P. M.

Paul Aschenbrenner
(Register of Deeds)

By _____ Deputy


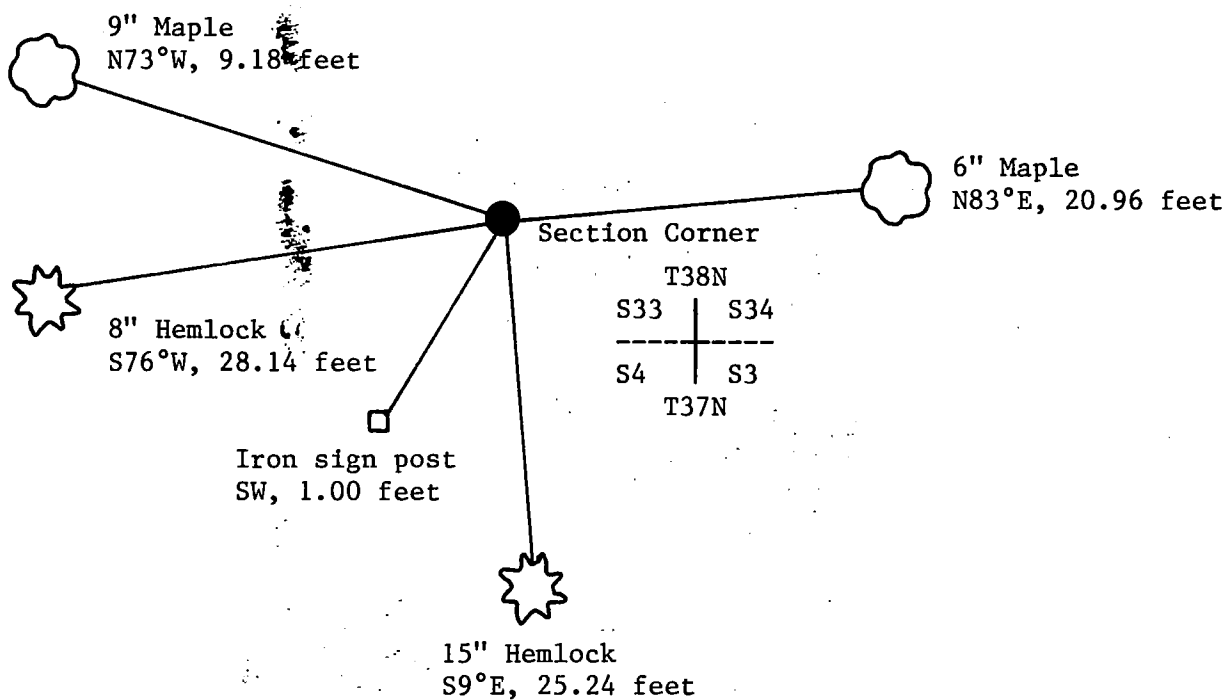
(e) Describe any material discrepancy between the location of the corner as restored or reestablished and the location of that corner as previously restored or reestablished by distance and direction. Show the discrepancy on the plan view drawing under (d), above. Show the distances between the corner as previously restored or reestablished and (1) the corner as restored or reestablished, and (2) to at least 2 of the witness monuments shown on the drawing in (d), above.

See drawing below.

(f) Was the corner restored through acceptance of (1) an obliterated evidence location, or, (2) a found perpetuated location?

Restored through acceptance of a found perpetuated location.

(g&h) Was the corner reestablished through lost corner proportionate methods? If so, show the method, including the directions and distances to other public land survey corners used as evidence or used for proportioning in determining the corner location?



(i) I, William B. Cochrane
(type or print name) certify that the corner location shown on this record was determined by me or under my direction and control and that this U.S. Public Land Survey Monument Record is correct and complete to the best of my knowledge and belief.

William B. Cochrane March 18, 1985
Signature Date

CERTIFIED LAND CORNER RESTORATION

State of Wisconsin

County of Forest

ss.

I, Jean F. Resvick, do hereby certify that on the 14th day of August, 1972, I found evidence of the Northwest Section corner of Section 3 Township 37 North, Range 15 East, Fourth Principal Meridian, as described hereon; and that from this evidence I established a new monument and accessories as described hereon to perpetuate the original location of this corner:

Description of original monument and accessories and subsequent restorations:

Surveyed in 1857 by Artemas Curtis. 80.0 chains West between Sections 3 and 34 and set post.

Sugar 14, bears N13W, 50 lks.
 Elm, 12, bears N 6E, 15 lks.
 Sugar 16, bears S56E, 44 lks.
 Sugar 14, bears S55W, 40 lks.

Description of corner evidence found:

Point of old wood post from which:

Sugar stump bears N13W, 50 lks.

Elm stump, 24", recently cut, bears N6E, 15 lks. No scribing visible center is rotten

Sugar stump hole, bears S56E, 44 lks.

Sugar stump hole, bears S55W, 40 lks.

1/2 in. diam. steel pipe bears S15E, 1.5 lks.

Description of monument and accessories I established to perpetuate the original location of this corner:

Replaced post point found with a 2 inch inside diameter, galvanized wrought iron pipe, 5 feet long, filled with concrete with a brass cap stamped:

T38N R15E

S33 | S34
 S4 | S3
 T37N
 1972
 S-802

From which the following blazed and scribed new bearing trees bear:

Maple, 5", N83E, 20.96 feet
 Hemlock 14", S9E, 25.24 feet
 Hemlock 8", S76W, 28.14 feet
 Maple, 5", N73W, 9.18 feet
 Iron post, SW, 1.0 feet

Resident witnesses

Dated at Rhinelander Wisconsin, this 26th day of September 1972.

Signature *Jean F. Resvick* Title Land Surveyor
 (County Surveyor, Registered Land Surveyor, or other duly authorized official)

Surveyors Registration No. S-802

Office of Register of Deeds County of Forest

I hereby certify that the within instrument was filed in this office for record on the 18th day of October 9:30 AM 1972, and was filed in Book No. I Page No. A-13 of County Records.

Signature *Eugene Stetson* Title Register of Deeds

Township 37 North, Range 15 East, Section 3, Index No. A-13, Page No.

43815330000

DOCUMENT NUMBER 102404

A 13

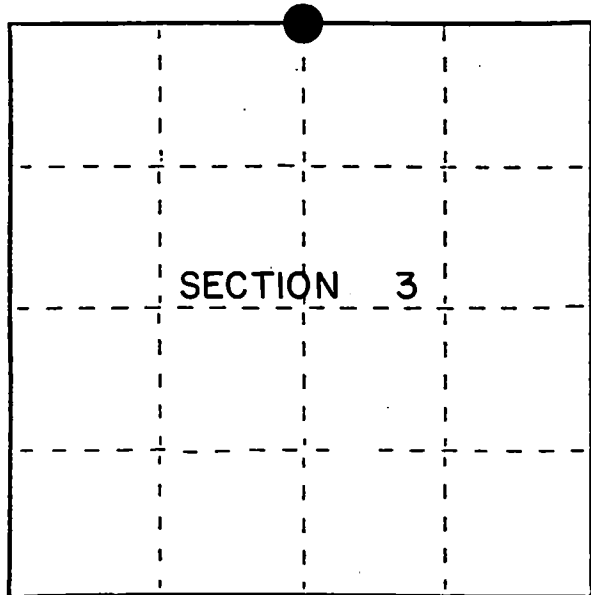
U.S. PUBLIC LAND SURVEY MONUMENT RECORD

Index No. A-15

State of Wisconsin }
County of Forest } ss.

I, Gary L. Pisoni, do hereby certify that on the 8th day of December, 1994, I found evidence of the North Quarter corner of Section 3 Township 37, North, Range 15 East, Fourth Principal Meridian, as described hereon; and that from this evidence I established a new monument and accessories as described hereon to perpetuate the original location of this corner.

Resident witnesses:



● = Corner monument restored.

History of original corner establishment:
Original Government Survey in 1857 by Artemas Curtis.

In 1973, Jean Resvick, RLS, with the Forest Service found a 2" dia. iron pipe and original bearing tree evidence. Set a 2" dia. galvanized iron pipe with a brass cap stamped to identify the corner. Blazed and scribed the following; Maple, 9", S85°E, 21.78 feet, Maple, 9", S72°W, 22.46 feet.

In 1984, William Cochrane, RLS, with the Forest Service, found the Southeast B.T. by Resvick to be dead. Cochrane blazed and scribed a new bearing tree; Maple, 12", S20°E, 30.86 feet
Description of corner evidence found:

Found the monument and bearing trees as described above;

Maple(Dead)	14"	S72°W	22.46 feet
Maple	14"	S24°E	30.91 feet

Description of monument and accessories I established to perpetuate the original location of this corner.
Blazed and scribed the following new bearing trees; (Measurements taken to a nail in side of tree)

Sugar Maple	8"	S25°W	46.95 feet
Sugar Maple	7"	S87°W	50.42 feet
Sugar Maple	8"	N13°W	49.70 feet
Steel Sign Post		N38°W	1.28 feet

Dated at Iron River, MI, this 5th day of March, 1995

Signature Gary L. Pisoni Title Land Surveyor Registration No. S-1634
(County Surveyor, Registered Land Surveyor, or other duly authorized official)

Office of Register of Deeds, County of Forest, I hereby certify that the within instrument was filed in this office for record on the 24th day of March, 1997 at 1:30 o'clock P M.

(Register of Deeds)

By Paul Tomlinson Deputy

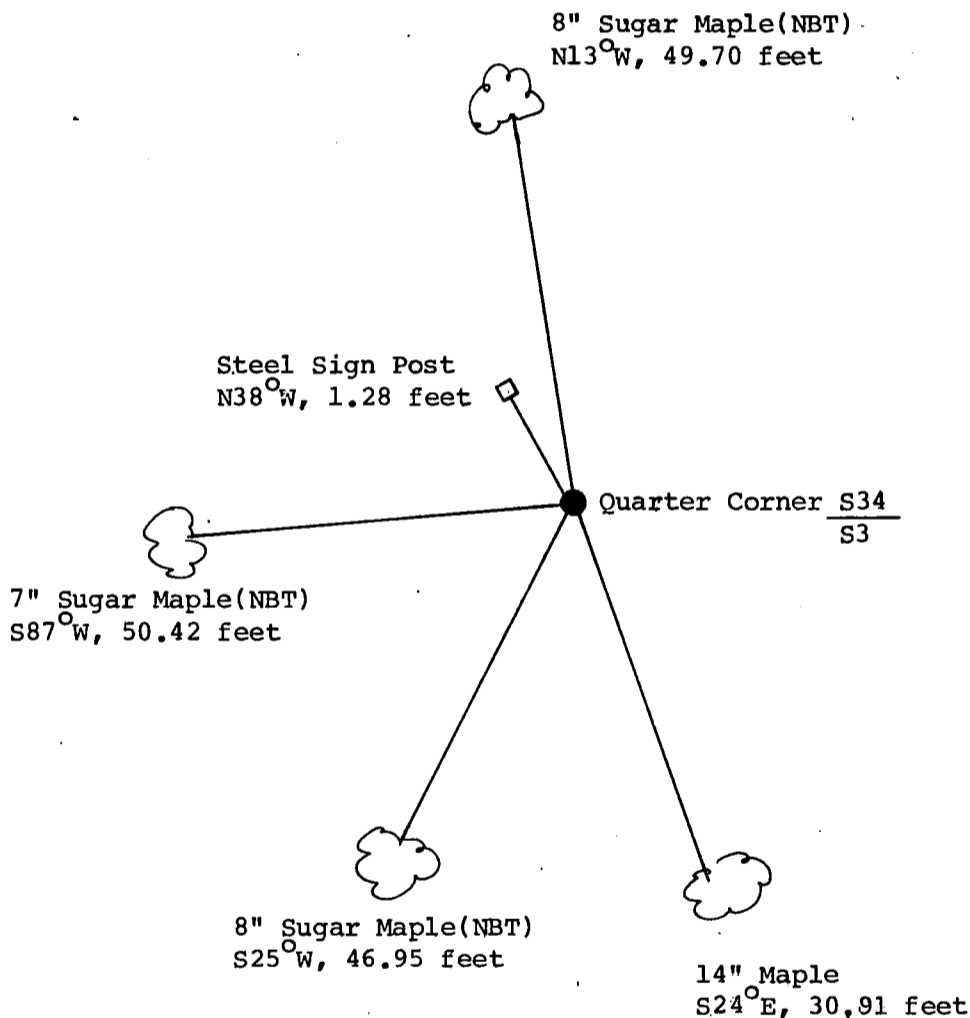
(e) Describe any material discrepancy between the location of the corner as restored or reestablished and the location of that corner as previously restored or reestablished by distance and direction. Show the discrepancy on the plan view drawing under (d), above. Show the distances between the corner as previously restored or reestablished and (1) the corner as restored or reestablished, and (2) to at least 2 of the witness monuments shown on the drawing in (d), above.

None

(f) Was the corner restored through acceptance of (1) an obliterated evidence location, or, (2) a found perpetuated location?

Restored through acceptance of a found perpetuated location.

(g&h) Was the corner reestablished through lost corner proportionate methods? If so, show the method, including the directions and distances to other public land survey corners used as evidence or used for proportioning in determining the corner location?



(i) I, Gary L. Pisoni

(type or print name) certify that the corner location shown on this record was determined by me or under my direction and control and that this U.S. Public Land Survey Monument Record is correct and complete to the best of my knowledge and belief.

Signature

Gary L. Pisoni

Date

9-23-95

U.S. PUBLIC LAND SURVEY MONUMENT RECORD

Index No. **A-15**

State of Wisconsin }
 County of Forest } ss.
 I, William B. Cochrane, do hereby
 certify that on the 15th day
 of October, 1984, I found
 evidence of the North Quarter
 corner of Section 3
Township 37, North, Range
15 East, Fourth Principal Meridian,
 as described hereon; and that from this evidence
 I established a new monument and accessories
 as described hereon to perpetuate the original
 location of this corner.

Resident witnesses:

Tony Tillman

History of original corner establishment:

Original Government Survey in 1857 by Artemas Curtis. In 1973, Jean Resvick, a Land Surveyor with the U.S. Forest Service, found a 2" diameter iron pipe, in concurrence with original B.T. evidence. In place of pipe, set a 2" diameter galvanized iron pipe, 3 feet long, with a brass cap stamped: T38N R15E, 1/4, S3, S34, T37N, 1973, S-802.

From which the following bear:

Maple	9"	S85°E	21.78 feet
Maple	9"	S72°W	22.46 feet

Description of corner evidence found:

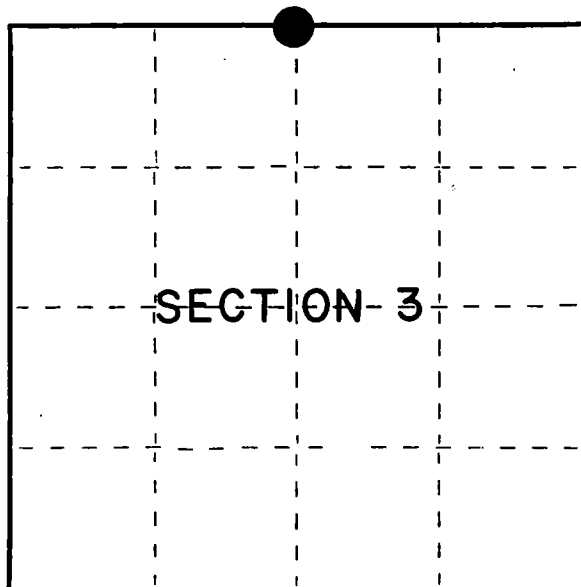
Monument as described and in place, from which the following bear:

Maple	14"	S72°W	22.46 feet
-------	-----	-------	------------

Description of monument and accessories I established to perpetuate the original location of this corner.

Blazed and scribed a new bearing tree:

Maple	12"	S20°E	30.86 feet
-------	-----	-------	------------



○ = Corner monument restored.

Dated at Hiles Wis., this 11th day of March, 1985

Signature William B. Cochrane Title Land Surveyor Registration No. S-1107
 (County Surveyor, Registered Land Surveyor, or other duly authorized official)

Office of Register of Deeds, County of Forest, I hereby certify that the within
 instrument was filed in this office for record on the 24th day of April, 1985
 at 1:00 o'clock P. M.

Paul Aschenbrenner
 (Register of Deeds)

By _____ Deputy

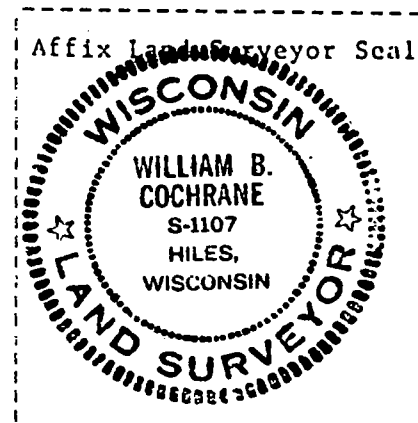
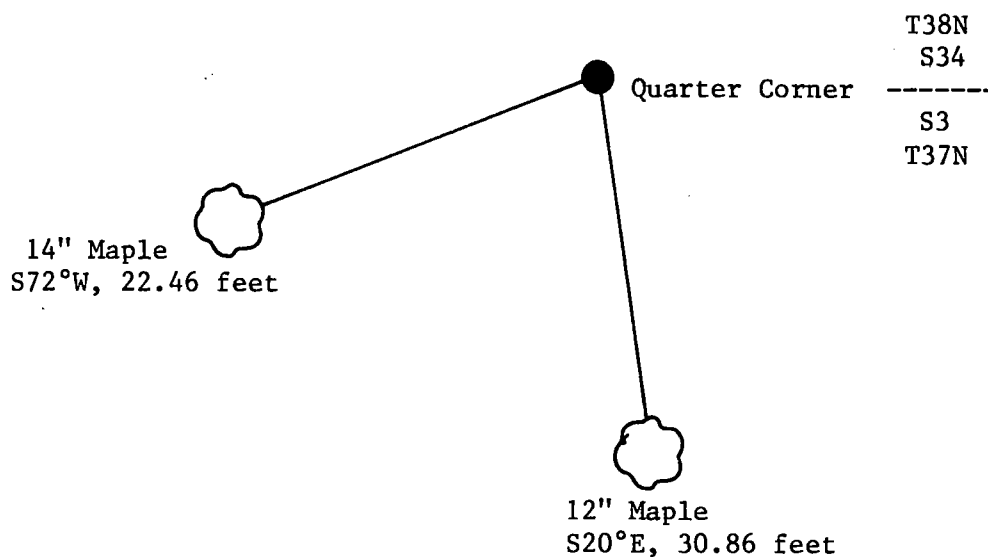
- (e) Describe any material discrepancy between the location of the corner as restored or reestablished and the location of that corner as previously restored or reestablished by distance and direction. Show the discrepancy on the plan view drawing under (d), above. Show the distances between the corner as previously restored or reestablished and (1) the corner as restored or reestablished, and (2) to at least 2 of the witness monuments shown on the drawing in (d), above.

See drawing below.

- (f) Was the corner restored through acceptance of (1) an obliterated evidence location, or, (2) a found perpetuated location?

Restored through acceptance of a found perpetuated location.

- (g&h) Was the corner reestablished through lost corner proportionate methods? If so, show the method, including the directions and distances to other public land survey corners used as evidence or used for proportioning in determining the corner location?



- (i) I, William B. Cochran
(type or print name) certify that the corner location shown
on this record was determined by me or under my direction and
control and that this U.S. Public Land Survey Monument Record is
correct and complete to the best of my knowledge and belief.

William B. Cochrane March 11, 1985
Signature Date

CERTIFIED LAND CORNER RESTORATION

State of Wisconsin

County of Forest

ss.

I Jean F. Resvick, do hereby certify that on the 5th day of June, 19 73, ~~XXXX~~ evidence ~~XXXX~~ was found of the north quarter corner of Section 3 Township 37 north, Range 15 east, Fourth Principal Meridian, as described hereon; and that from this evidence I established a new monument and accessories as described hereon to perpetuate the original location of this corner:

Description of original monument and accessories and subsequent restorations:

Surveyed in 1857 by Artemas Curtis
40 chains west between Sections 3 and 32
Set post
Hemlock 8, N14E, 50 lks.
Yellow Birch 18, S39W, 27 lks.
9.50 chains east enter swamp bears north.

Description of corner evidence found:

2 inch diameter galvanized pipe, 3 feet long in mound of rock.
Hemlock stump roots N14E, 50 lks.
Large stump hole S39W, 27 lks.
Swamp 9.50 chains east.

Description of monument and accessories I established to perpetuate the location of this corner:

Replaced iron pipe found with a 2 inch inside diameter galvanized iron pipe, 3 feet long filled with concrete to weight 5 lbs. per foot, with a brass cap stamped

T38N R15E

 $\frac{1}{4}$ S34
S3

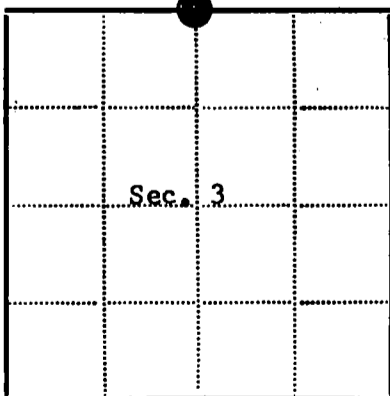
T37N
1973
S-802

From which the following blazed and scribed new bearing trees bear.

Maple 9, S85E, 21.78 feet

Maple 9, S72W, 22.46 feet

Sign post set 1 foot NE of monument



● - Corner monument restored

□ -

Resident witnesses.....

Dated at RhinelandWisconsin this 9th day of Nov19 73Signature Jean F. ResvickTitle Land Surveyor

(County Surveyor, Registered Land Surveyor, or other duly authorized official)

Surveyors Registration No. S-802

DOCUMENT NUMBER

104440Office of Register of DeedsCounty of Forest

I hereby certify that the within instrument was filed in this office for record on the 13th day of November, 19 73, and was filed in Book Corner Restorations No. A-15 of County Records.

Signature Eugene StutzmanTitle Register of Deeds

Township 37 north, Range 15 east, Section 3, Index No. A-15, Page No. 15

43815340020

U.S. PUBLIC LAND SURVEY MONUMENT RECORD

Index No. **A-17**

State of Wisconsin }
County of Forest } ss.

I, William B. Cochran, do hereby
certify that on the 28th day
of February, 1985, I found
evidence of the Northeast Section
corner of Section 3
Township 37, North, Range
15 East, Fourth Principal Meridian,
as described hereon; and that from this evidence
I established a new monument and accessories
as described hereon to perpetuate the original
location of this corner.

Resident witnesses:

David Brownell

History of original corner establishment:

Original Government Survey in 1857 by Artemas Curtis. In 1972, Jean Resvick, a Land
Surveyor with the U.S. Forest Service, found original bearing tree evidence. From evidence,
set a 2" diameter galvanized iron pipe, 5 feet long, with a brass cap stamped: T38N R15E,
S2, S3, S34, S35, T37N, 1972, S-802. From which the following bear:

N. Pine	6"	S45°E	35.03 feet
N. Pine	9"	S17°W	31.47 feet
Iron Sign Post		SE	1.00 feet

Description of corner evidence found:

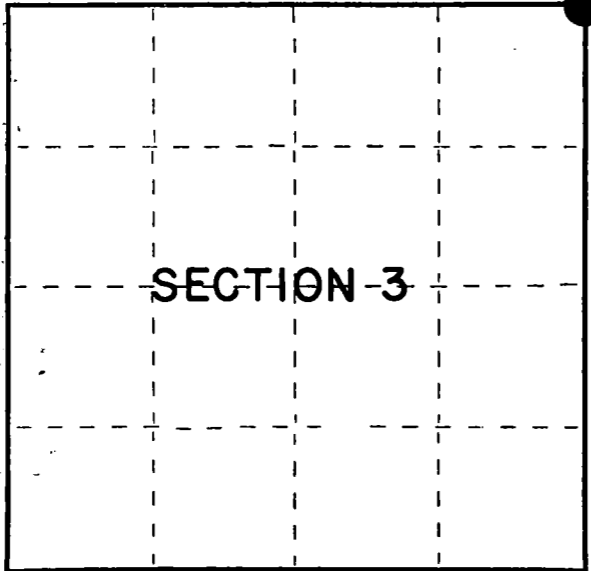
Monument as described and in place, from which the following bear:

N. Pine	10"	S45°E	35.03 feet
N. Pine	13"	S17°W	31.47 feet
Iron Sign Post		SE	1.00 feet

Description of monument and accessories I established to perpetuate the original location of this corner.

Blazed and scribed the following new bearing trees:

N. Pine	8"	North	44.12 feet
N. Pine	7"	N62°W	23.42 feet



○ = Corner monument restored.

Dated at Hiles, Wis., this 26th day of March, 1985

Signature William B. Cochran Title Land Surveyor Registration No. S-1107
(County Surveyor, Registered Land Surveyor, or other duly authorized official)

Office of Register of Deeds, County of Forest, I hereby certify that the within
instrument was filed in this office for record on the 24th day of April, 1985.
at 1:00 o'clock P. M.

Paul Aschenbrenner
(Register of Deeds)

By _____ Deputy


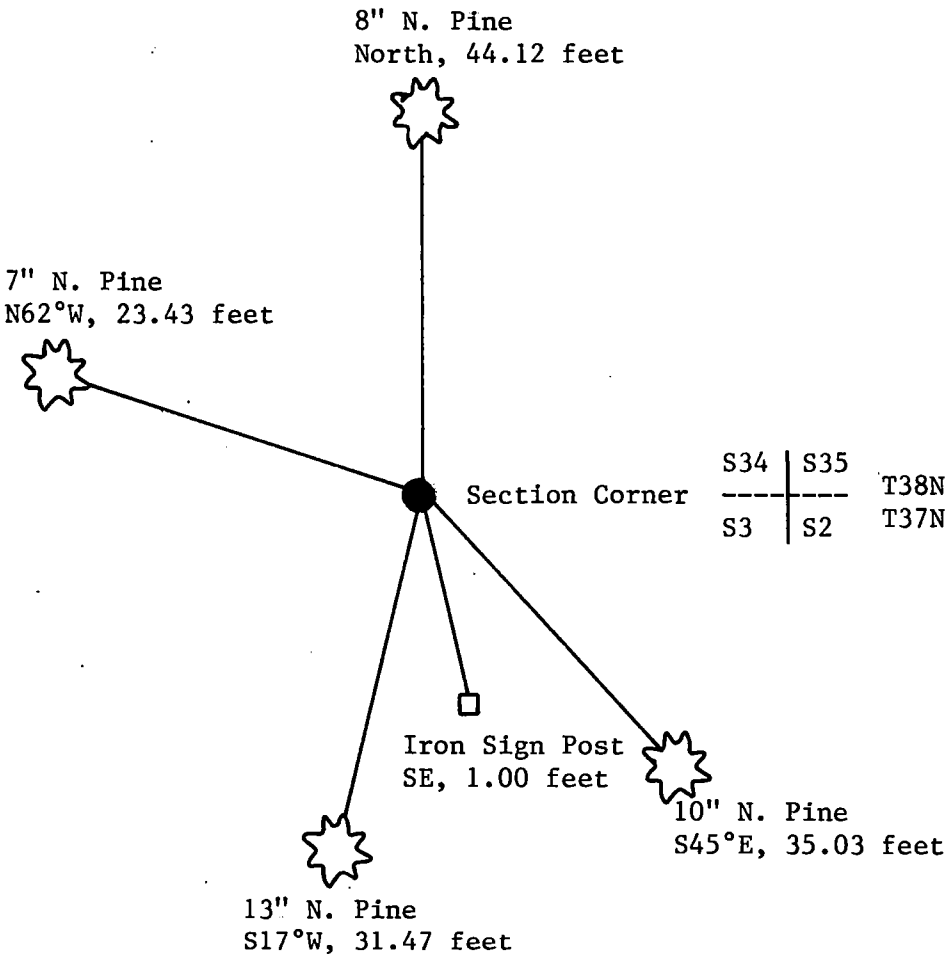
(e) Describe any material discrepancy between the location of the corner as restored or reestablished and the location of that corner as previously restored or reestablished by distance and direction. Show the discrepancy on the plan view drawing under (d), above. Show the distances between the corner as previously restored or reestablished and (1) the corner as restored or reestablished, and (2) to at least 2 of the witness monuments shown on the drawing in (d), above.

See Drawing Below.

(f) Was the corner restored through acceptance of (1) an obliterated evidence location, or, (2) a found perpetuated location?

Restored through acceptance of a found perpetuated location.

(g&h) Was the corner reestablished through lost corner proportionate methods? If so, show the method, including the directions and distances to other public land survey corners used as evidence or used for proportioning in determining the corner location?



(i) I, William B. Cochrane
(type or print name) certify that the corner location shown on this record was determined by me or under my direction and control and that this U.S. Public Land Survey Monument Record is correct and complete to the best of my knowledge and belief.

William B. Cochrane
Signature

March 26, 1985
Date

CERTIFIED LAND CORNER RESTORATION

State of Wisconsin

County of Forest

ss.

I, Jean F. Resvick, do hereby certify that on the 14th day of August, 1972, I found evidence of the Northwest corner of Section 2 Township 37 North, Range 15 East, Fourth Principal Meridian, as described hereon; and that from this evidence I established a new monument and accessories as described hereon to perpetuate the original location of this corner:

Description of original monument and accessories and subsequent restorations:

Surveyed in 1857 by Artemas Curtis. 80.0 chains West between Sections 2 and 35 set post.

Hemlock 12", bears N69W, 30 lks.
 Sugar 10", bears N9E, 25 lks.
 Yellow Birch 20", bears S42E, 37 lks.
 Sugar 10", bears S75W, 43 lks.
 11.50 chains West enter swamp
 15.00 chains West leave swamp

Description of corner evidence found:

Broken scribed cedar post. Tree planter pulled post out. Yellow birch stump, bears S42E, 37 lks. Other stump evidence destroyed by tree planter. Swamp calls West to $\frac{1}{2}$ corner check.

Description of monument and accessories I established to perpetuate the original location of this corner:

At a point N42W, 37 lks. from the yellow birch stump set a 2 inch inside diameter, galvanized wrought iron pipe, 5 feet long, filled with concrete with a brass cap stamped.

T38N R15E

S34	S35
S3	S2

T37N
1972
S-802

From which the following blazed and scribed new bearing trees bear:

Norway Pine, 6", S45E, 35.03 feet
 Norway Pine, 9", S17W, 31.47 feet
 Iron Post, SE, 1.0 feet

Resident witnesses

Dated at Rhinelander Wisconsin, this 16th day of September 1972.

Signature *Jean F. Resvick* Title Land Surveyor
 (County Surveyor, Registered Land Surveyor, or other duly authorized official)

Surveyors Registration No. S-802

Office of Register of Deeds County of Forest

I hereby certify that the within instrument was filed in this office for record on the 18th day of October 9:30 AM 1972, and was filed in Book No. I Page No. A-17 of County Records.

Signature *Eugene Staszewski* Title Register of Deeds

Township 37 North, Range 15 East, Section 2, Index No. A-17, Page No.

43815340000

DOCUMENT NUMBER -- 102402

A 17

U.S. PUBLIC LAND SURVEY MONUMENT RECORD

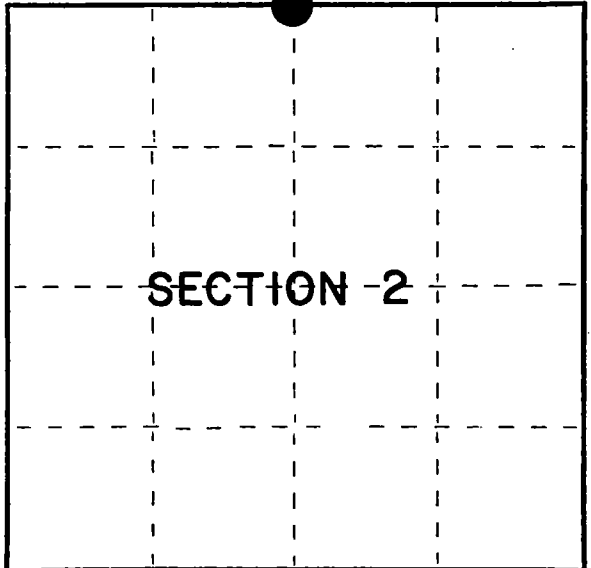
Index No. **A-19**

State of Wisconsin }
County of Forest } ss.

I William B. Cochrane, do hereby
certify that on the 15th day
of September, 1983, I found
evidence of the North Quarter
corner of Section 2
Township 37, North, Range
15 East, Fourth Principal Meridian,
as described hereon; and that from this evidence
I established a new monument and accessories
as described hereon to perpetuate the original
location of this corner.

Resident witnesses:

Tony Tillman



○ = Corner monument restored.

History of original corner establishment:
Original Government Survey in 1857 by Artemas Curtis. West Between sections
2 and 35, 40.00 chains, set quarter corner post to sections 2 and 35. From
which the following bear:

Y. Pine	16"	N18°E	41 lks.
Y. Pine	16"	S81°E	65 lks.

Description of corner evidence found:
6"x6" squared post, from which the following bear:

Y. Pine, stump,	N18°E	41 lks.
-----------------	-------	---------

I accept the location of the 6"x6" squared post as the original corner position,
in concurrence with original B.T. evidence.

Description of monument and accessories I established to perpetuate the original location of this corner.

In place of 6"x6" squared post, set a 2½" diameter aluminum pipe monument, 5 feet
long, with an aluminum cap stamped: T38N R15E, 1/4, S2, S35, T37N, 1983, S-1107.
From which the following bear:

B. Spruce	7"	N24°E,	41.84 feet
B. Spruce	5"	S82°E	11.25 feet
B. Spruce	5"	S28°W	34.76 feet
B. Spruce	4"	N48°W	26.50 feet
Steel sign post		West	1.00 feet

Dated at Hiles Wis., this 11th day of March, 1985.

Signature William B. Cochrane Title Land Surveyor Registration No. S-1107
(County Surveyor, Registered Land Surveyor, or other duly authorized official)

Office of Register of Deeds, County of Forest, I hereby certify that the within
instrument was filed in this office for record on the 24th day of April, 1985
at 1:00 o'clock P. M.

Paul Aschenbrenner
(Register of Deeds)

By _____ Deputy

FORM NO. 985-A

H. C. Miller Company

Stock No. 26273

Document Number **127009**

43815350020


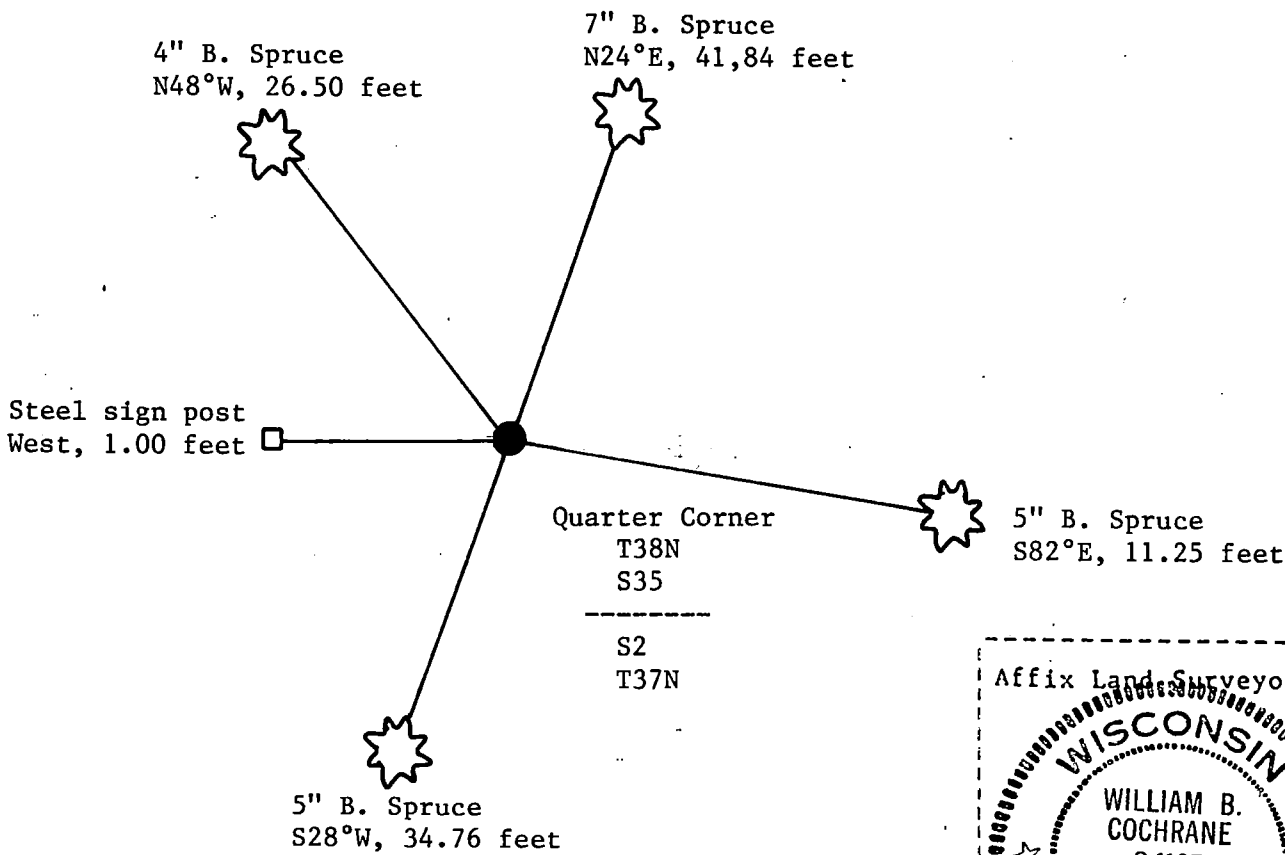
(e) Describe any material discrepancy between the location of the corner as restored or reestablished and the location of that corner as previously restored or reestablished by distance and direction. Show the discrepancy on the plan view drawing under (d), above. Show the distances between the corner as previously restored or reestablished and (1) the corner as restored or reestablished, and (2) to at least 2 of the witness monuments shown on the drawing in (d), above.

See drawing below.

(f) Was the corner restored through acceptance of (1) an obliterated evidence location, or, (2) a found perpetuated location?

Restored from original evidence.

(g&h) Was the corner reestablished through lost corner proportionate methods? If so, show the method, including the directions and distances to other public land survey corners used as evidence or used for proportioning in determining the corner location?



(i) I, William B. Cochrane
(type or print name) certify that the corner location shown on this record was determined by me or under my direction and control and that this U.S. Public Land Survey Monument Record is correct and complete to the best of my knowledge and belief.

William B. Cochrane March 11, 1985
Signature Date

U.S. PUBLIC LAND SURVEY MONUMENT RECORD

Index No. **A-21**

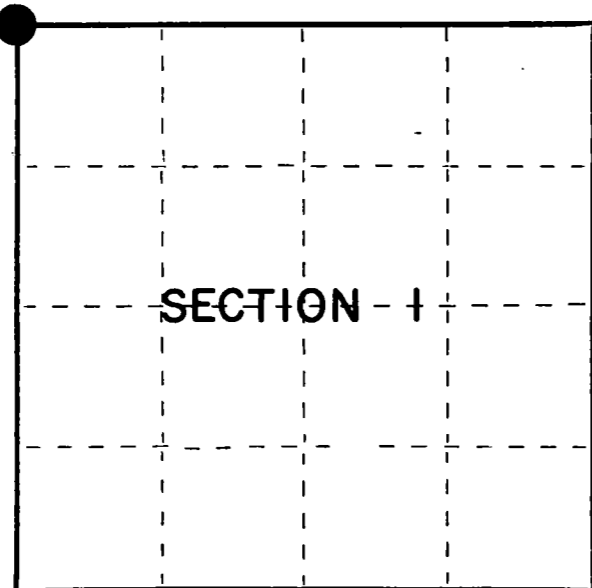
State of Wisconsin }
County of Forest } ss.

I William B. Cochran, do hereby
certify that on the 14th day
of February, 1985, I found
evidence of the Northwest Section
corner of Section 1
Township 37, North, Range
15 East, Fourth Principal Meridian,
as described hereon; and that from this evidence
I established a new monument and accessories
as described hereon to perpetuate the original
location of this corner.

Resident witnesses:

David Brownell

Tony Tillman



○ = Corner monument restored.

History of original corner establishment:

Original Government Survey in 1857 by Artemas Curtis. In 1972, Jean Resvick, a Land Surveyor with the U.S. Forest Service, found original B.T. evidence. From evidence, set a 2" diameter galvanized iron pipe, 5 feet long, with a brass cap stamped: T38N R15E, S1, S2, S35, S36, T37N, 1972, S-802. From which the following bear:

R. Pine	6"	N54°E	17.90 feet
R. Pine	9"	S52°E	18.29 feet
Spruce	4"	S17°W	9.25 feet

Description of corner evidence found:

Monument as described and in place, from which the following bear:

R. Pine	8"	N54°E	17.90 feet
R. Pine	9"	S52°E	18.29 feet
Spruce	4"	S17°W	9.25 feet- cut down for Photo Project.

Description of monument and accessories I established to perpetuate the original location of this corner.

Blazed and scribed the following new bearing trees:

R. Pine	6"	S64°W	36.68 feet
Aspen	7"	N70°W	31.20 feet
Steel sign post		South	1.00 feet

Dated at Hiles Wis., this 8th day of March, 1985.

Signature William B. Cochran Title Land Surveyor Registration No. S-1107
(County Surveyor, Registered Land Surveyor, or other duly authorized official)

Office of Register of Deeds, County of Forest, I hereby certify that the within
instrument was filed in this office for record on the 24th day of April, 1985
at 1:00 o'clock P. M.

Paul Aschenbrenner
(Register of Deeds)

By _____ Deputy


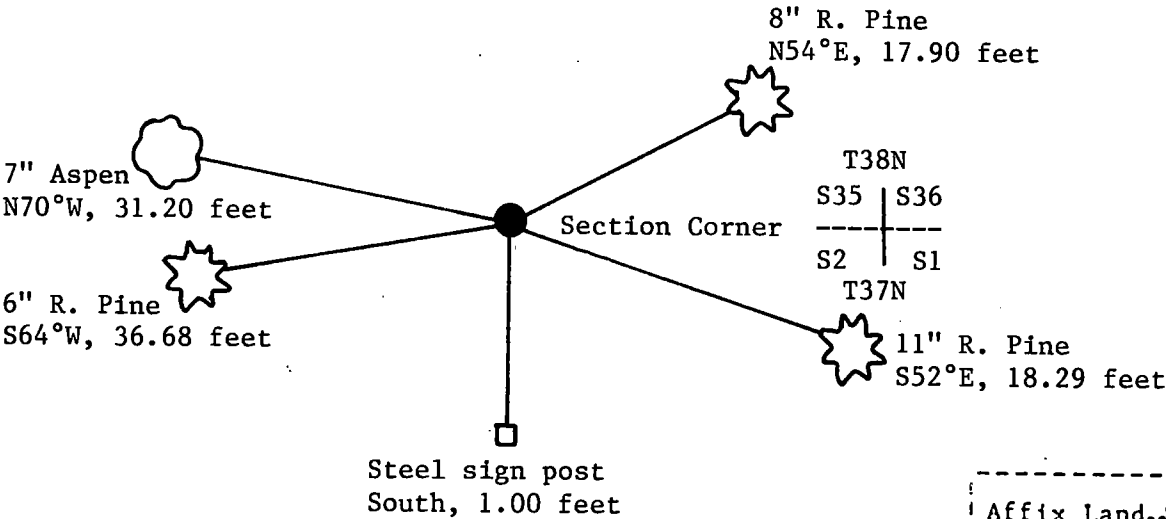
(e) Describe any material discrepancy between the location of the corner as restored or reestablished and the location of that corner as previously restored or reestablished by distance and direction. Show the discrepancy on the plan view drawing under (d), above. Show the distances between the corner as previously restored or reestablished and (1) the corner as restored or reestablished, and (2) to at least 2 of the witness monuments shown on the drawing in (d), above.

See drawing below.

(f) Was the corner restored through acceptance of (1) an obliterated evidence location, or, (2) a found perpetuated location?

Restored through acceptance of a found perpetuated location.

(g&h) Was the corner reestablished through lost corner proportionate methods? If so, show the method, including the directions and distances to other public land survey corners used as evidence or used for proportioning in determining the corner location?



(i) I, William B. Cochrane
(type or print name) certify that the corner location shown on this record was determined by me or under my direction and control and that this U.S. Public Land Survey Monument Record is correct and complete to the best of my knowledge and belief.

William B. Cochrane March 8, 1985
Signature Date

CERTIFIED LAND CORNER RESTORATION

State of Wisconsin

County of Forest

SS.

I, Jean F. Resvick, do hereby certify that on the 24th day of July, 1972, I found evidence of the Northwest Section corner of Section 1 Township 37 North, Range 15 East, Fourth Principal Meridian, as described hereon; and that from this evidence I established a new monument and accessories as described hereon to perpetuate the original location of this corner:

Description of original monument and accessories and subsequent restorations:

Surveyed in 1857 by Artemas Curtis.
80.00 chains west between sections 1 & 36, set post.
White pine 22, N55W, 38 lks.
White Pine 20, N11E, 42 lks.
Hemlock 10, S37E, 52 lks.
Hemlock 15, S45W, 18 lks.
5.50 chains south, stream 12 lks, wide runs west.
10.00 chains west, stream 20 lks. wide runs NE.
7.00 chains north, creek 6 lks. wide runs NE.

Description of corner evidence found:

White Pine stump, scribed S35, B.T.
From a point S55E, 38 lks. from stump found above a white pine stump
South 5.50 chains stream 20 lks. wide
North 7.00 chains creek 4 lks. wide
West 10.00 chains runs NE

Description of monument and accessories I established to perpetuate the original location of this corner:

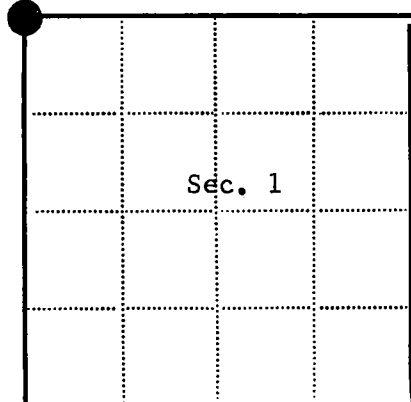
At point S55E, 38 links from white pine stump set 2 inch. inside diameter galvanized wrought iron pipe 5 foot long, filled with concrete with 6 inch square plate on bottom with brass cap stamped:

T38N R15E

S35 | S36
S2 | S1
T37N
1972
S - 802

From which the following blazed and scribed new bearing trees bear:

Red Pine 6, N54E, 17.90 ft.
Red Pine 9, S52E, 18.29 ft.
Spruce 4, S17W, 9.25 ft.



● = Corner monument restored

□ =

Resident witnesses

Dated at Rhineland Wisconsin, this 24th day of April, 1973.

Signature Jean F. Resvick Title Land Surveyor
(County Surveyor, Registered Land Surveyor, or other duly authorized official)

Surveyors Registration No. S-802DOCUMENT NO. 103125Office of Register of Deeds County of Forest

I hereby certify that the within instrument was filed in this office for record on the 10th day of April, 1973, and was filed in Book No. A-21 Page No. A-21 of County Records.

Signature Eugene Staszny Title Register of Deeds

Township 37 North, Range 15E, Section 1 Index No. A-21, Page No. A-21

43815350000

A
21

U.S. PUBLIC LAND SURVEY MONUMENT RECORD

Index No. **A-23**

State of Wisconsin }
County of Forest } ss.

I William B. Cochrane, do hereby
certify that on the 27th day
of February, 1985, I found
evidence of the North Quarter
corner of Section 1
Township 37, North, Range
15 East, Fourth Principal Meridian,
as described hereon; and that from this evidence
I established a new monument and accessories
as described hereon to perpetuate the original
location of this corner.

Resident witnesses:

David Brownell

History of original corner establishment:

Original Government Survey in 1857 by Artemas Curtis. In 1973, Jean Resvick, a Land Surveyor with the U.S. Forest Service, found a 6"x6" squared cedar post in concurrence with original bearing tree evidence. In place of post, set a 2" diameter galvanized iron pipe, 5 feet long, with a brass cap stamped: T38N R15E, 1/4, S1, S36, T37N, 1973, S-802. From which the following bear:

B. Spruce	7"	N38°E	7.08 feet
B. Spruce	8"	S80°E	21.25 feet

Description of corner evidence found:

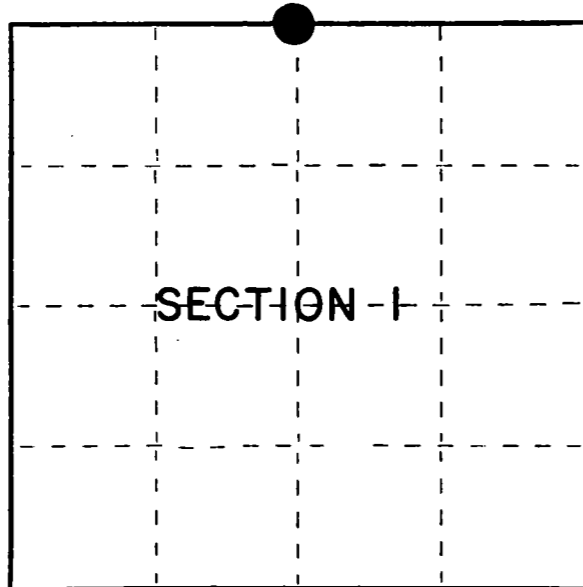
Monument as described and in place, from which the following bear:

B. Spruce	8"	N38°E	7.08 feet
B. Spruce	9"	S80°E	21.25 feet
Iron Sign Post		NW	1.00 feet

Description of monument and accessories I established to perpetuate the original location of this corner.

Blazed and scribed a new bearing tree:

B. Spruce	6"	N59°E	28.27 feet
-----------	----	-------	------------



○ = Corner monument restored.

Dated at Hiles, Wis., this 26th day of March, 1985

Signature William B. Cochrane Title Land Surveyor Registration No. S-1107
(County Surveyor, Registered Land Surveyor, or other duly authorized official)

Office of Register of Deeds, County of Forest, I hereby certify that the within
instrument was filed in this office for record on the 24th day of April, 1985
at 1:00 o'clock P. M.

Paul Aschenbrenner
(Register of Deeds)

By _____ Deputy


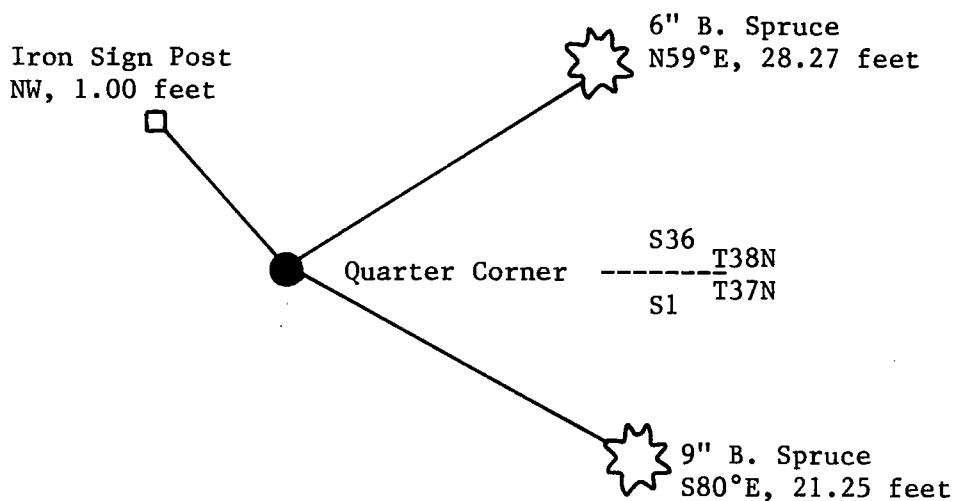
- (e) Describe any material discrepancy between the location of the corner as restored or reestablished and the location of that corner as previously restored or reestablished by distance and direction. Show the discrepancy on the plan view drawing under (d), above. Show the distances between the corner as previously restored or reestablished and (1) the corner as restored or reestablished, and (2) to at least 2 of the witness monuments shown on the drawing in (d), above.

See drawing below.

- (f) Was the corner restored through acceptance of (1) an obliterated evidence location, or, (2) a found perpetuated location?

Restored through acceptance of a found perpetuated location.

- (g&h) Was the corner reestablished through lost corner proportionate methods? If so, show the method, including the directions and distances to other public land survey corners used as evidence or used for proportioning in determining the corner location?



- (i) I, William B. Cochrane
(type or print name) certify that the corner location shown on this record was determined by me or under my direction and control and that this U.S. Public Land Survey Monument Record is correct and complete to the best of my knowledge and belief.

William B. Cochrane
Signature

March 26, 1985
Date

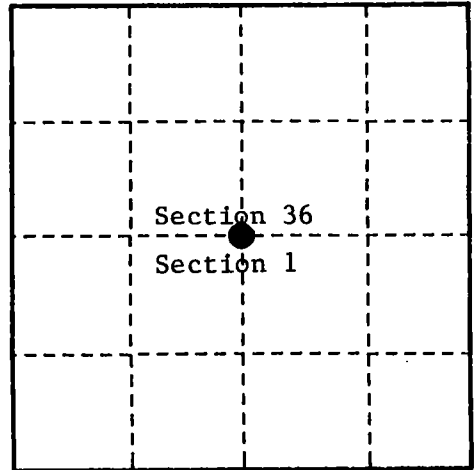
U. S. PUBLIC LAND SURVEY MONUMENT RECORD

INSTRUCTIONS:

This record shall show the location of the corner and shall include all of the following nine elements (a through i).

- (a) Identify the corner by reference to the U.S. public land survey system.
 O = Corner monument restored.

Quarter Corner common to Sections 36 and 1
 T38N, T37N, R15E, Forest County, Wisconsin



- (b) Describe any record evidence, monument evidence, occupational evidence, testimonial evidence or any other material evidence you considered, and whether the monument was found or placed.

Original Government Survey in 1857 by Artemas Curtis.

In 1973, Jean Resvick, a Land Surveyor with the U.S. Forest Service, found a 6"x6" squared cedar post in concurrence with original bearing tree evidence. In place of post, set a 2" diameter galvanized iron pipe, 5 feet long, with a brass cap stamped: T38N, R15E, 1/4, S1, S36, T37N, 1973, S-802, from which the following bear:

B. Spruce	7"	N 38°E	7.08 feet
B. Spruce	8"	S 80°E	21.25 feet

In 1985, William B. Cochrane, RLS with the Forest Service, found monument as described above and the following corner references:

B. Spruce	8"	N 38°E	7.08 feet
B. Spruce	9"	S 80°E	21.25 feet
Iron sign post		NW	1.00 feet

In 1985, blazed and scribed new bearing tree:

B. Spruce	6"	N 59°E	28.27 feet.
-----------	----	--------	-------------

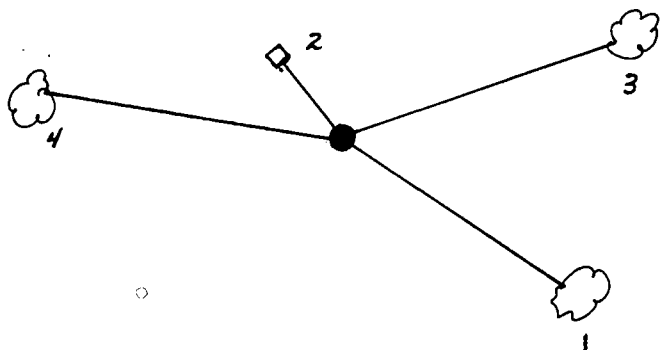
In 1999, Gary L. Pisoni, RLS found monument and assessories as described below.

See previous Land Corner Certificate dated April 24, 1985, Document Number 127871.

- (c) In the plan view drawing below, provide reference ties to at least 4 witness monuments, or, if the location is within a municipality, to at least 2 witness monuments. (witness monuments shall be made of concrete, natural stone, iron or other equally durable material.)

- (d) Show a plan view drawing depicting the relevant monuments and reference ties which is sufficient in detail to enable accurate relocation of the corner monument if the corner monument is disturbed. Indicate north.

1. B. Spruce, 12", S 55°E, 21.25 feet
2. Steel sign post, N 42°W, 1.0 feet
3. B. Spruce, 9", N 66°E, 36.91 feet (NBT)
4. B. Spruce, 8", N 76°W, 31.33 feet (NBT)



REGISTER'S OFFICE
 Forest County, Wis.
 Received for record this 27th day
 of October A.D. 1999 at
10:05 o'clock A.M. and recorded
 in Vol. Corner Restoration
 page A-23
Kay Swanson Deputy
 Register of Deeds

A-23

43815360020

A-23

- (e) Describe any material discrepancy between the location of the corner as restored or reestablished and the location of that corner as previously restored or reestablished by distance and direction. Show the discrepancy on the plan view drawing under (d), above. Show the distances between the corner as previously restored or reestablished and (1) the corner as restored or reestablished, and (2) to at least 2 of the witness monuments shown on the drawing in (d), above.

None

- (f) Was the corner restored through acceptance of (1) an obliterated evidence location, or, (2) a found perpetuated location?

Restored from accepted evidence.

- (g & h) Was the corner reestablished through lost corner proportionate methods? If so, show the method, including the directions and distances to other public land survey corners used as evidence or used for proportioning in determining the corner location?

(1) I, Gary L. Pisoni

(type or print name) certify that the corner location shown on this record was determined by me or under my direction and control and that this U.S. Public Land Survey Monument Record is correct and complete to the best of my knowledge and belief.

Signature

Gary L. Pisoni


10-1-99

Date

CERTIFICATE READY FOR FILING:

[Signature]

District Ranger



CERTIFIED LAND CORNER RESTORATION

State of Wisconsin

County of Forest

} ss.

I, Jean F. Resvick, do hereby certify that on the 15th day of May, 19 73, I found evidence of the North Quarter corner of Section 1 Township 37 North, Range 15 East, Fourth Principal Meridian, as described hereon; and that from this evidence I established a new monument and accessories as described hereon to perpetuate the original location of this corner:

Description of original monument and accessories and subsequent restorations:

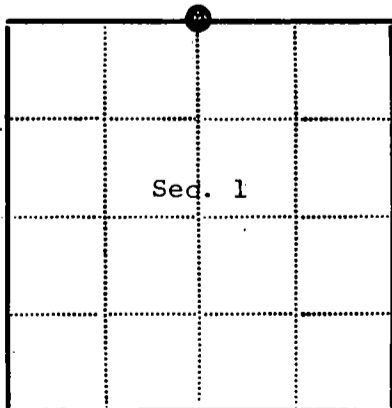

Surveyed in 1857 by Artemas Curtis
 40.00 chains west between Section 1 and 36
 Set wood post
 Cedar 12, N87W, 44 lks
 Hemlock 12, S54E, 25 lks
 East 2.50 chains enter swamp bears NE
 East 9.50 chains leave swamp bears NE
 West 12.00 chains enter swamp bears NW

Description of corner evidence found:

40.00 chains east of northwest corner of Section 1
 6" x 6" squared cedar post over 50 years old
 14 chains west enter swamp bears NW
 2.6 chains east enter swamp
 Hemlock stump bears S54E, 25 lks from post hole
 Remains cedar stump, N87W, 44 lks

Description of monument and accessories I established to perpetuate the location of this corner:

Set 2 inch inside diameter galvanized iron pipe in post hole. Iron pipe 3 feet long, filled with concrete to weigh 5 lbs. per foot with brass cap stamped:
 T38N, R15E, $\frac{1}{4}$, S36, S1, T37N, 1973, S-802
 Blazed and scribed the following new bearing trees:
 Black spruce 7, N38E, 7.08 feet
 Black spruce 8, S80E, 21.25 feet
 Set steel sign post 1 ft. NW of monument



● - Corner monument restored
 □ -

Resident witnesses.....

Dated at Rhineland Wisconsin, this 20 day of March, 19 75

Signature Jean F. Resvick Title Land Surveyor

(County Surveyor, Registered Land Surveyor, or other duly authorized official)

Surveyors Registration No. S-802

Document Number 106871

Office of Register of Deeds County of Forest

I hereby certify that the within instrument was filed in this office for record on the 31st. day of March, 19 75, and was filed in Book Corner No. Restorations Page No. A-23 of County Records.

Signature Eugene Stegny Title Register of Deeds

Township 37 North, Range 15 East, Section 1, Index No. A-23, Page No. 23

43815 36 0020

U.S. PUBLIC LAND SURVEY MONUMENT RECORD

Index No. **A-25**

State of Wisconsin }
County of Forest } ss.

I, William B. Cochrane, do hereby certify that on the 6th day of April, 1982, I found evidence of the Northeast Section corner of Section 1 Township 37, North, Range 15 East, Fourth Principal Meridian, as described hereon; and that from this evidence I established a new monument and accessories as described hereon to perpetuate the original location of this corner.

Resident witnesses:

David Brownell

History of original corner establishment:

Original Government Survey in 1857 by Artemas Curtis. In 1972 Jean Resvick, a Land Surveyor with the U.S. Forest Service, found a 6"x6" scribed cedar post, in concurrence with original B.T. evidence. Set a 2" diameter galvanized iron pipe, 5 feet long, with a brass cap stamped: T38N, R15E, R16E, T37N, S1, S6, S31, S36, 1972, S-802. From which the following bear:

Cedar	5"	N55°E	22.79 feet
Cedar	14"	S65°E	17.77 feet
Cedar	12"	S73°E	7.56 feet
Cedar	9"	N14°W	18.83 feet

Description of corner evidence found:

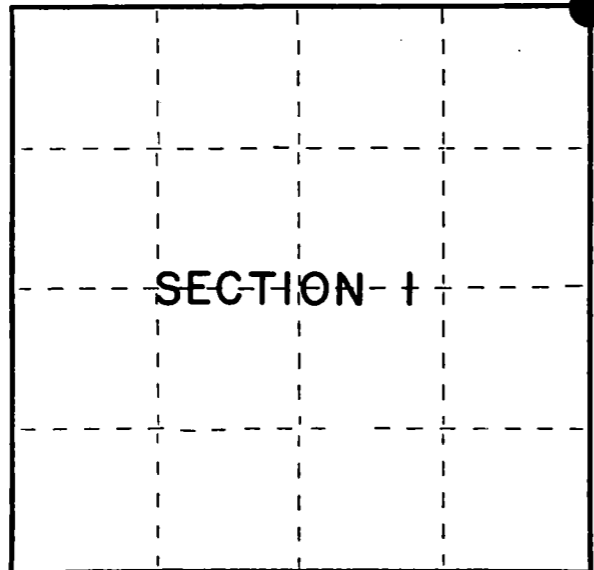
All of the above bearing trees were cut down for the Photo Project.

Iron sign post, SW 1.00 feet

Description of monument and accessories I established to perpetuate the original location of this corner.

Blazed and scribed the following new bearing trees:

Cedar	8"	N7°E	40.65 feet
Cedar	12"	S4°E	55.26 feet
Cedar	11"	S57°W	46.25 feet
Spruce	6"	N72°W	56.77 feet



○ = Corner monument restored.

Dated at Hiles, Wis., this 7th day of March, 1985

Signature William B. Cochrane Title Land Surveyor Registration No. S-1107
(County Surveyor, Registered Land Surveyor, or other duly authorized official)

Office of Register of Deeds, County of Forest, I hereby certify that the within instrument was filed in this office for record on the 24th day of April, 1985 at 1:00 o'clock P. M.

Paul Aschenbrenner
(Register of Deeds)

By.....Deputy

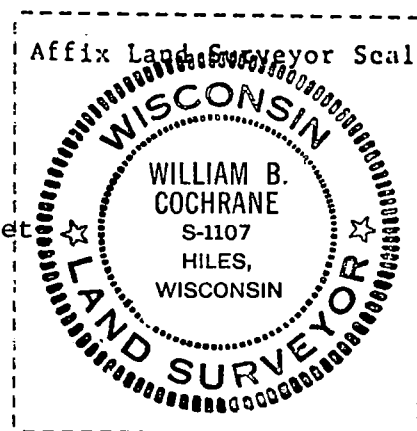
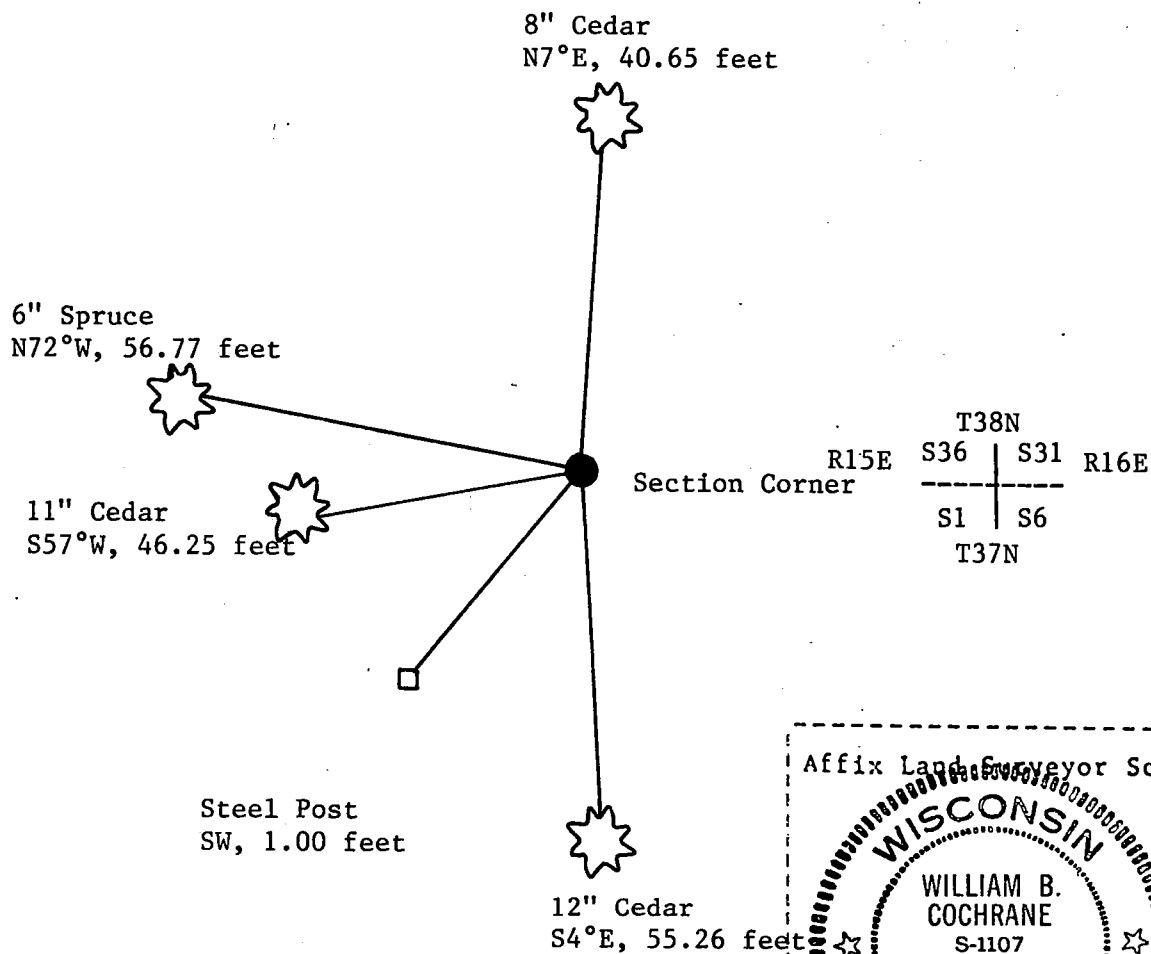
- (e) Describe any material discrepancy between the location of the corner as restored or reestablished and the location of that corner as previously restored or reestablished by distance and direction. Show the discrepancy on the plan view drawing under (d), above. Show the distances between the corner as previously restored or reestablished and (1) the corner as restored or reestablished, and (2) to at least 2 of the witness monuments shown on the drawing in (d), above.

See drawing below

- (f) Was the corner restored through acceptance of (1) an obliterated evidence location, or, (2) a found perpetuated location?

Restored through acceptance of a found perpetuated location.

- (g&h) Was the corner reestablished through lost corner proportionate methods? If so, show the method, including the directions and distances to other public land survey corners used as evidence or used for proportioning in determining the corner location?



- (i) I, _____ (type or print name) certify that the corner location shown on this record was determined by me or under my direction and control and that this U.S. Public Land Survey Monument Record is correct and complete to the best of my knowledge and belief.

William B. Cochrane
Signature

March 7, 1985
Date

CERTIFIED LAND CORNER RESTORATION

State of Wisconsin

County of Forest

SS.

I, Jean F. Resvick, do hereby certify that on the 28th day of November, 1972, I found evidence of the North East Section 1 corner of Section 1 Township 37 North, Range 15 East, Fourth Principal Meridian, as described hereon; and that from this evidence I established a new monument and accessories as described hereon to perpetuate the original location of this corner:

Description of original monument and accessories and subsequent restorations:

Surveyed in 1857 by Artemas Curtis

80.60 chains North between sections 1 and 6, set post for township corner.

Cedar 12, S39W, 36 lks.

Tamarack 16, N28W, 22 lks.

Cedar 12, N29E, 15 lks.

Cedar 12, S54E, 11 lks.

West, 5.00 chains leave swamp, bears SW

West 8.50 chains enter open swamp

South 5.60 chains leave swamp bears NW North 2.50 chains leave swamp bears SW

East 6.74 chains stream 4 links wide runs NE

Description of corner evidence found:

6x6 squared cedar post

Cedar stump with scribe marks S54E, 7 lks 6x6 post

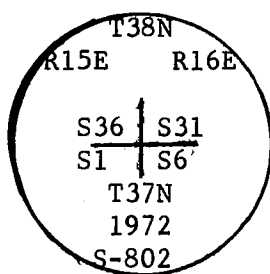
Tamarack stump N28W, 26 lks. from 6x6 post

Bearing trees set at time of 6x6 post, cedar 12, S84W, 14 lks and cedar 14,

S64E, 24 lks. from 6x6 post.

Description of monument and accessories I established to perpetuate the original location of this corner:

At a point N54W, 11 lks. from Cedar B.T. which is S28E, 22 lks. from tamarack stump set 2 inch diameter galvanized iron pipe 5 foot long, filled with concrete with brass cap stamped,



From which the following bearing trees bear:


Cedar 5, N55E, 22.79 ft.

Cedar 14, S65E, 17.77 ft.

Cedar 12, S73E, 7.56 ft.

Cedar 9, N14W, 18.83 ft.

Sign post 1 ft. SW of monument



Resident witnesses

Dated at Rhinelander

Wisconsin, this 25 day of May1973.Signature Jean F. Resvick

Title Land Surveyor

(County Surveyor, Registered Land Surveyor, or other duly authorized official)

Surveyors Registration No. S-802

DOCUMENT No.

104441

Office of Register of Deeds

County of Forest

I hereby certify that the within instrument was filed in this office for record on the 13th day of November, 1973, and was filed in Book No. Page No. A-25 of County Records.

Signature Eugene Stutzman Title Register of Deeds

Township 37 North, Range 15 East, Section 1, Index No. A-25, Page No.

438 15 36 0000

U.S. PUBLIC LAND SURVEY MONUMENT RECORD

Note: This form is intended and designed to fulfill all requirements of Wisconsin Administrative Code, Chapter A-E 5.02, U.S. Public Land Survey Monument Record (3) (a) (b) (c) (d) (e) (f) (g) (h) (i). An additional sheet may be added if necessary to conform with said requirements.

(a) Corner location: Township 37 North

Range 15 East/West

Town/City/Village Caswell

County Forest

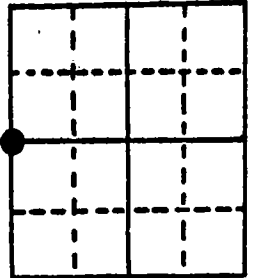
REGISTER'S OFFICE
Forest County, Wis.

Received for record this 29th day
of December A.D. 1987 at

8:50 o'clock A. M. and recorded
in Vol. CORNER RESTORATIONS

page 451

Paul Aschenbrenner
Register of Deeds



Section 6

(b) (f) (g) (h) Description of monument found at this corner and if it was accepted, state all evidence (material, testimonial, occupational, plats, records, other monuments) used as a basis for accepting. If not accepted or if nothing was found, state evidence used as basis for establishing location. If reestablished through lost corner proportionate methods, indicate all monuments, distances and directions used to establish.

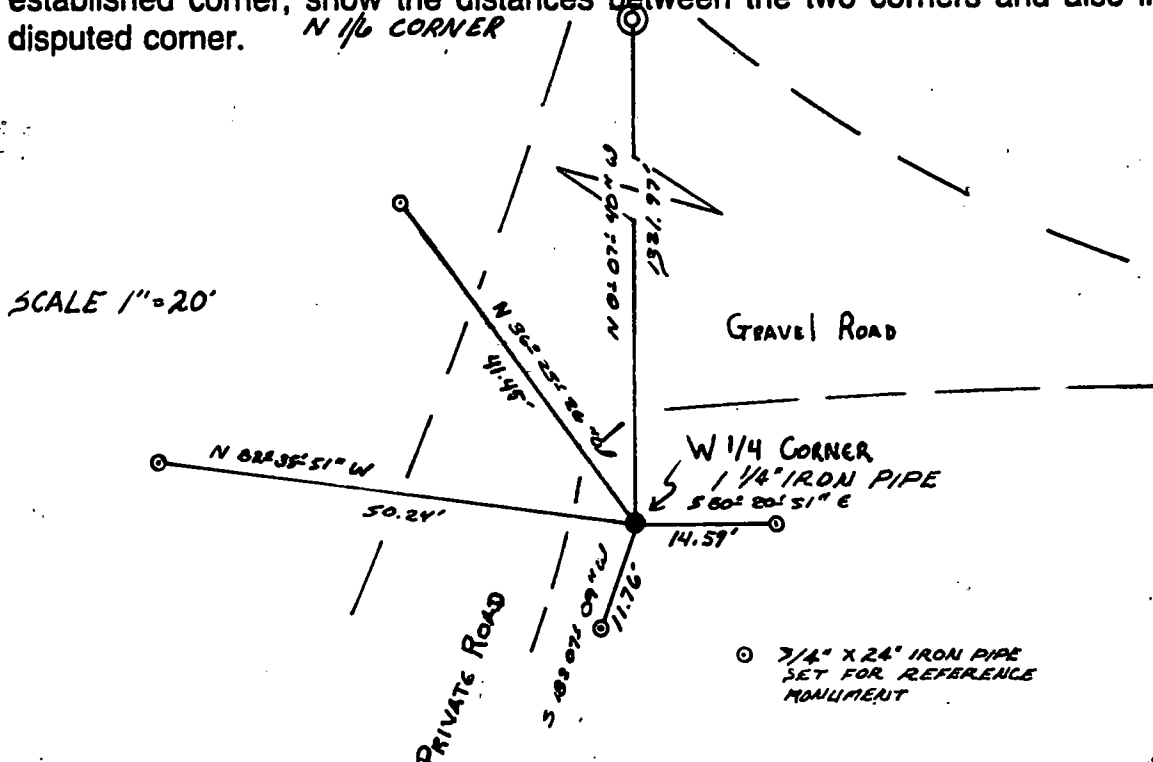
October 1857 - Artemas Curtis - Original survey set quarter section post. Original B.T.'s: Yellow Birch 20", S52°W, 10 links; Yellow Birch 18", N22°E, 15 links.

March 1984 - Norman A. Harrison, surveyor - Identifies corner as a 1 1/2" dia. iron pipe found on certified survey map in Volume 3, page 126.

April 26th, 1986 - Wayne Dobbratz, surveyor - Noted a tie to the Quarter Corner on map. Corner type not identified on plat of survey.

July 13th, 1987 - James D. Rein, surveyor - Found 1 1/2" dia. iron pipe in ring of stone. 1321.97 feet to North One Sixteenth Corner compared with Harrison survey March 6, 1984, 1322.14 feet. See detailed drawing for ties.

(c) (d) (e) Plan view of corner with ties to at least 4 witness monuments. If in disagreement with previously established corner, show the distances between the two corners and also indicate the ties to the disputed corner.



BEARINGS ASSUMED
TO THE WEST LINE
OF SW 1/4 OF THE
NW 1/4

(i) I, James D. Rein, Registered Land Surveyor No. S-1234

(type or print name) certify that the corner location on this record was determined by me or under my direction and control and that this U.S. Public Land Survey Monument Record is correct and complete to the best of my knowledge and belief.

Signature

Date

31st day of July 1987



Index No. C-1

43714012000

CERTIFIED LAND CORNER RESTORATION

State of Wisconsin

County of Forest

} ss.

I Jean F. Resvick, do hereby certify that on the 9th day of July, 19 70,
I found evidence of the West Quarter corner of Section 4
Township 37 North, Range 15 East, Fourth Principal Meridian, as described
hereon; and that from this evidence I established a new monument and accessories as described hereon to per-
petuate the original location of this corner:

Description of original monument and accessories and subsequent restorations:

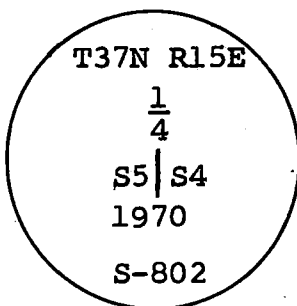
Surveyed in 1865 by J. L. Nowlin
40.30 chains South corrected between Section 4 and 5
Set post (Note: post set at midpoint of 80.6 chains)
Hemlock 7, N27E, 37 lks.
Hemlock 14, N60W, 10 lks.

Description of corner evidence found:

2 inch diameter iron pipe on south edge of road. Old post lying
along side of pipe, Forest Service location poster on Hemlock reads
North 24 lks. to corner. Dated 2/13/35.

Description of monument and accessories I established to perpetuate the original location of this corner:

Replace 2 inch iron pipe with a 6 inch diameter concrete monument,
3.5 feet long with brass cap stamped.

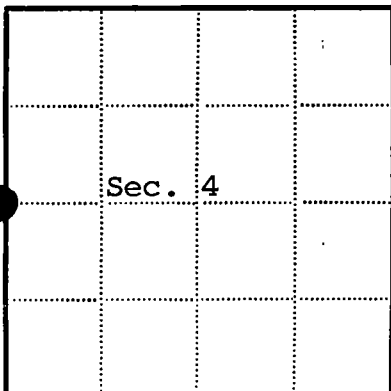


From which the following blazed and scribed
New bearing trees bear.

Sugar 12, S69E, 29.27 feet

Sugar 12, N85W, 35.85 feet

Iron fence post 1.0 feet east of monument.



● = Corner monument restored

□ =

Resident witnesses

Dated at Rhinelanders Wisconsin, this 9th day of July,
19 70.

Signature Jean F. Resvick Title Cadastral Surveyor
(County Surveyor, Registered Land Surveyor, or other duly authorized official)

Surveyors Registration No. S-802 DOCUMENT NUMBER 98912

Office of Register of Deeds County of Forest

I hereby certify that the within instrument was filed in this office for record
on the 23rd day of October, 19 70, and was filed in Book

No. CORNER Page No. 6-9 of County Records.
RESTORATIONS

Signature Eugene Stetson Title Register of Deeds

Township 37 North, Range 15 East, Section 4, Index No. C-9, Page No. 69

43715052000



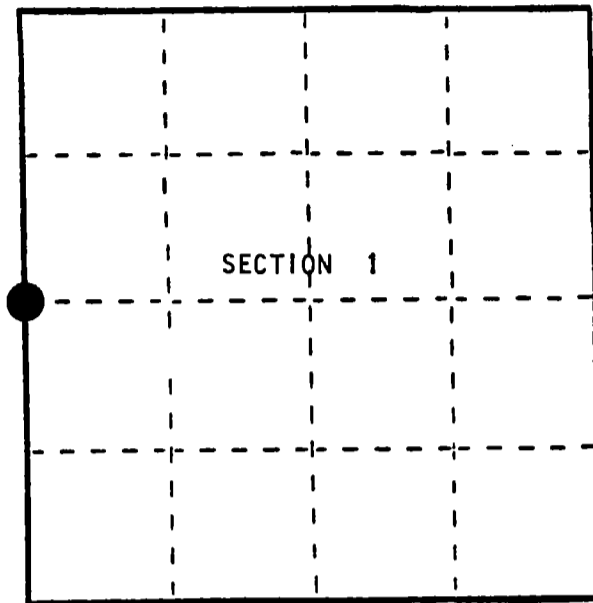
U. S. PUBLIC LAND SURVEY MONUMENT RECORD

INSTRUCTIONS: This record shall show the location of the corner and shall include all of the following nine elements (a through i).

- (a) Identify the corner by reference to the U.S. public land survey system.
- = Corner monument restored.

Witness Quarter Corner Between Sections 1 and 2, T37N, R15E, Forest County, Wisconsin

REGISTER'S OFFICE
Forest County, Wis.
Received for record this 30th day
of December A.D., 1987 at
2:00 o'clock P.M. and recorded
in Vol. CORNER RESTORATIONS
page C-21
Paul Aschenbrenner
Register of Deeds



- (b) Describe any record evidence, monument evidence, occupational evidence, testimonial evidence or any other material evidence you considered, and whether the monument was found or placed.

The original corner established in 1865 by J.L. Nowlin. Set wooden post with the following bearing trees: Spruce 20" S22°W 12 lks.
W. Pine 10" N12°E 15 lks.

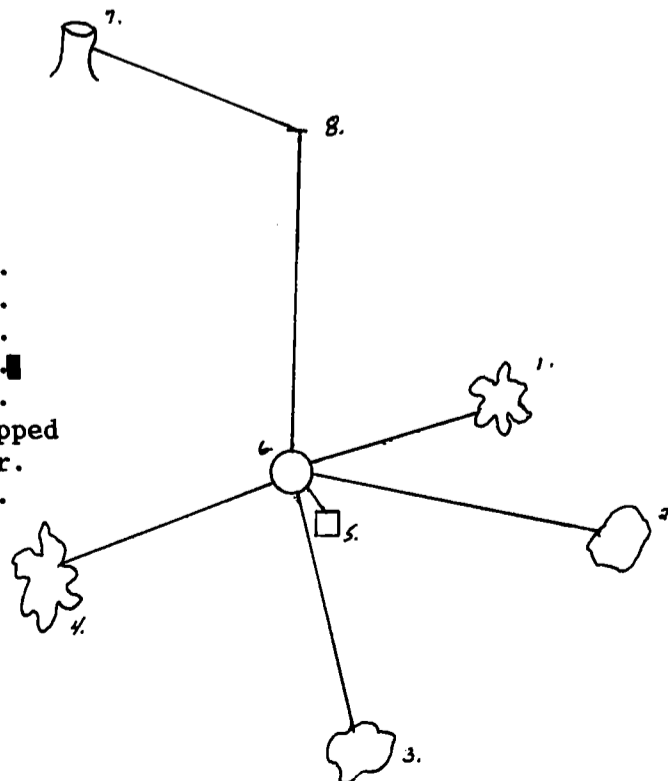
Recovered white stump with the blazing on the east side of stump. Does not fit GLO notes.
Found no other evidence.

Placed 2 1/2" dia. X 36" aluminum monument S01°03'W a distance of 250.00 feet from the computed Quarter corner.

- (c) In the plan view drawing below, provide reference ties to at least 4 witness monuments, or, if the location is within a municipality, to at least 2 witness monuments. (Witness monuments shall be made of concrete, natural stone, iron or other equally durable material.)
Describe witness monuments.

- (d) Show a plan view drawing depicting the relevant monuments and reference ties which is sufficient in detail to enable accurate relocation of the corner monument if the corner monument is disturbed. Indicate north.

- 1. Balsam 11" N72°E 5.30 ft.
- 2. Black cherry 5" S80°E 27.15 ft.
- 3. Red Maple 6" S14°E 27.36 ft.
- 4. White Pine 28" S66°W 33.48 ft.
- 5. Steel sign post SE 0.8 ft.
- 6. 2 1/2" dia. X 36" aluminum magnetic capped monument stamped to identify the corner.
- 7. White Pine N44°40'W 70.4 ft. from the computed Quarter corner.
- 8. Computed Quarter Corner.



- (e) Describe any material discrepancy between the location of the corner as restored or reestablished and the location of that corner as previously restored or reestablished, by distance and direction. Show the discrepancy on the plan view drawing under (d), above. Show the distances between the corner as previously restored or reestablished and (1) the corner as restored or reestablished, and (2) to at least 2 of the witness monuments shown on the drawing in (d), above.

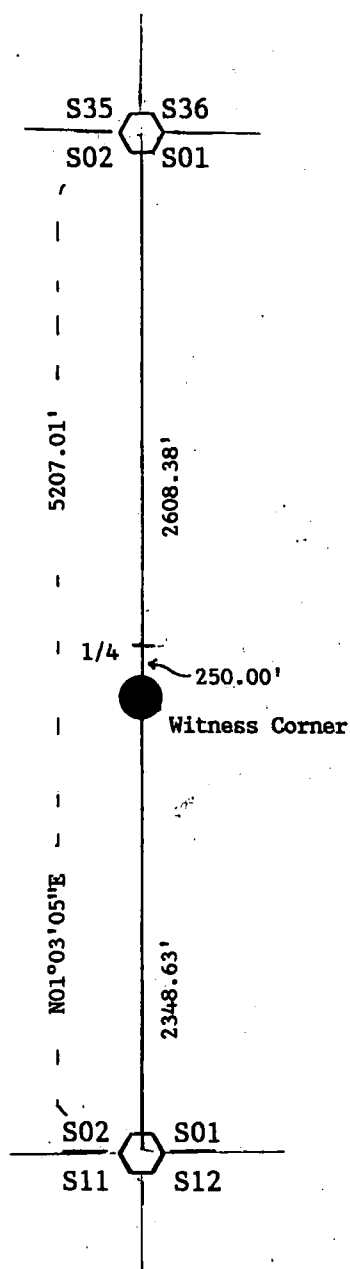
None.

- (f) Was the corner restored through acceptance of (1) an obliterated evidence location, or, (2) a found perpetuated location?

No.

- (g&h) Was the corner reestablished through lost corner proportionate methods? If so, show the method, including the directions and distances to other public land survey corners used as evidence or used for proportioning in determining the corner location?


Yes



- (i) I, John C. Schulke (type or print name) certify that the corner location shown on this record was determined by me or under my direction and control and that this U.S. Public Land Survey Monument Record is correct and complete to the best of my knowledge and belief.

John C. Schulke
Signature

Oct 26, 1987
Date



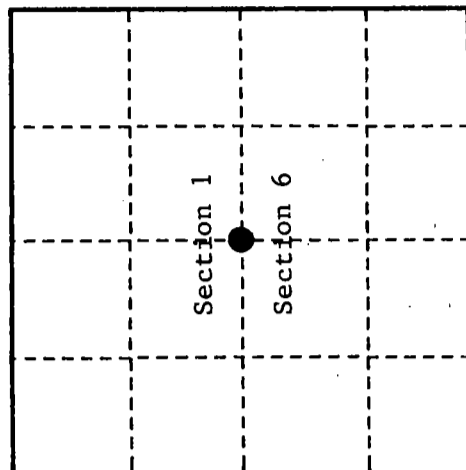
U. S. PUBLIC LAND SURVEY MONUMENT RECORD

INSTRUCTIONS:

This record shall show the location of the corner and shall include all of the following nine elements (a through i).

- (a) Identify the corner by reference to the U.S. public land survey system.
 O = Corner monument restored.

Quarter Corner Common to Sections 1 and 6
 T37N, R15-16E, Forest County, Wisconsin



- (b) Describe any record evidence, monument evidence, occupational evidence, testimonial evidence or any other material evidence you considered, and whether the monument was found or placed.

Original Government Survey in 1857 by Artemas Curtis.

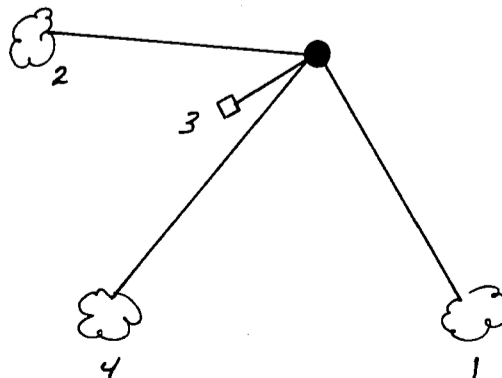
In 1973, Jean Resvick, a Land Surveyor with the U.S. Forest Service, found a 6"x6" scribed cedar post badly rotted and in concurrence with original bearing tree evidence. In place of post, set a 2" diameter galvanized iron pipe, 3 feet long, with a brass cap stamped: T37N, R15E, R16E, 1/4, S1, S6, 1973, S-802, from which the following bear:

Maple	7"	S 23°E	32.34 feet
Yellow Birch	6"	N 86°W	47.35 feet
Steel sign post		SW	1.0 feet

On 9/9/99, Gary L. Pisoni, RLS found above monument and assessories as described below. See previous Land Corner Certificate dated September 21, 1973.

- (c) In the plan view drawing below, provide reference ties to at least 4 witness monuments, or, if the location is within a municipality, to at least 2 witness monuments. (witness monuments shall be made of concrete, natural stone, iron or other equally durable material.)
- (d) Show a plan view drawing depicting the relevant monuments and reference ties which is sufficient in detail to enable accurate relocation of the corner monument if the corner monument is disturbed. Indicate north.

1. Maple, 10", S23°E, 32.34 feet
2. Yellow Birch, 9", N 86°W, 47.35 feet
3. Steel sign post, SW, 1.0 feet
4. Maple, 6", S 30°W, 31.97 feet (NBT)



REGISTER'S OFFICE
 Forest County, Wis.
 Received for record this 27th day
 of October A.D. 1999 at
10:05 o'clock AM and recorded
 in Vol. Corner Restoration
 page C-25
Kay Swanson, Deputy
 Register of Deeds

- (e) Describe any material discrepancy between the location of the corner as restored or reestablished and the location of that corner as previously restored or reestablished by distance and direction. Show the discrepancy on the plan view drawing under (d), above. Show the distances between the corner as previously restored or reestablished and (1) the corner as restored or reestablished, and (2) to at least 2 of the witness monuments shown on the drawing in (d), above.

None

- (f) Was the corner restored through acceptance of (1) an obliterated evidence location, or, (2) a found perpetuated location?

Restored from accepted evidence.

- (g & h) Was the corner reestablished through lost corner proportionate methods? If so, show the method, including the directions and distances to other public land survey corners used as evidence or used for proportioning in determining the corner location?

(1) I, Gary L. Pisoni

(type or print name) certify that the corner location shown on this record was determined by me or under my direction and control and that this U.S. Public Land Survey Monument Record is correct and complete to the best of my knowledge and belief.

Signature

Gary L. Pisoni

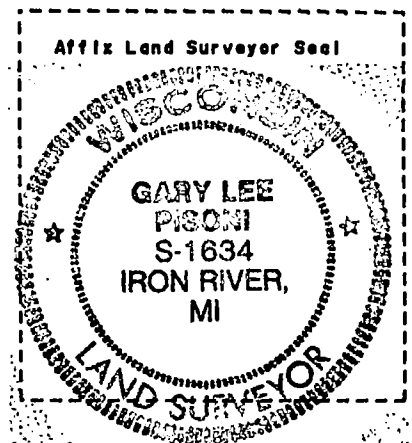
10-1-99

Date

CERTIFICATE READY FOR FILING:

[Signature]

District Ranger



CERTIFIED LAND CORNER RESTORATION

State of Wisconsin

County of Forest

} ss.

I, Jean F. Resvick, do hereby certify that on the 15 day of May, 1973, I found evidence of the East quarter corner of Section 1 Township 37 north, Range 15 east, Fourth Principal Meridian, as described hereon; and that from this evidence I established a new monument and accessories as described hereon to perpetuate the original location of this corner:

Description of original monument and accessories and subsequent restorations:

Surveyed in 1857 by Artemas Curtis

40.0 chains north between Section 1 and 6, set post

Hemlock 16, S87W, 49 lks.

Yellow Birch 8, East 2 lks.

2.50 chains north enter swale bears NE

18.50 chains south enter swamp bears NE

4.00 chains north leave swale bears NE

25.00 chains south leave swamp bears NE

14.50 chains north enter swamp bears NW

18.50 chains north leave swamp bears SW

22.50 chains north enter swamp bears NW

31.00 chains north leave swamp bears SW

Description of corner evidence found:

6x6 scribed cedar post badly rotted

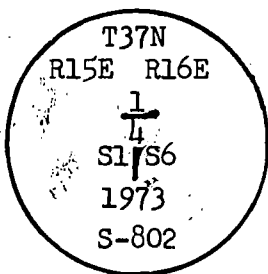
Birch stump east, 8 lks.

Burned Hemlock remains, S87W, 49 lks.

Natural calls both north and south check

Description of monument and accessories I established to perpetuate the location of this corner:

Replaced post found with a 2 inch inside diameter, galvanized iron pipe, 3 feet long, filled with concrete to weigh 5 pounds per foot, with brass cap stamped:

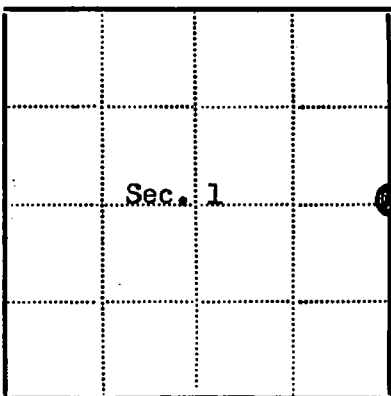


Blazed and scribed the following new bearing which bear from monument:

Maple 7, S23E, 32.34

Yellow Birch 6, N86W, 47.35

Steel sign post set 1.0 foot SW of monument



● = Corner monument restored

□ =

Resident witnesses

Dated at Rhineland1973Wisconsin, this 15 day of MaySignature Jean F. ResvickTitle Land Surveyor

(County Surveyor, Registered Land Surveyor, or other duly authorized official)

Surveyors Registration No. S-802

DOCUMENT NUMBER

104442Office of Register of Deeds County of Forest

I hereby certify that the within instrument was filed in this office for record on the 13th day of November, 1973, and was filed in Book

Corner Restorations No. C-25 of County Records.

Signature Eugene Stutzman Title Register of Deeds

Township 37 north, Range 15 east, Section 1, Index No. C-25, Page No. 104442

43715012000

C 25

CERTIFIED LAND CORNER RESTORATION

State of Wisconsin

County of Forest

SS.

I, Jean F. Resvick, do hereby certify that on the 30th day of August, 19 72,
I found evidence of the Northwest Section corner of Section 7
Township 37 North, Range 15 East, Fourth Principal Meridian, as described
hereon; and that from this evidence I established a new monument and accessories as described hereon to per-
petuate the original location of this corner:

Description of original monument and accessories and subsequent restorations:

Surveyed in 1857 by Artemas Curtis.

North between sections 7 and 12, 40.0 chains set quarter section post between sections 7 and 12.

Hemlock, 10", N8°W, 320 lks.

Y. Birch, 10", N5°E, 308 lks.

0.65 chains North, stream, 4 lks. wide runs S.W.

7.50 chains North, enter swamp bears East.

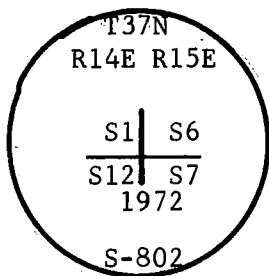
Description of corner evidence found:

2 squared cedar posts and a 2 inch iron pipe. No bearing trees found. Natural calls
North check.

Description of monument and accessories I established to perpetuate the location of this corner:

Replaced iron pipe found with a 2 inch. inside diam. galvanized wrought iron pipe,
5 feet long, filled with concrete, with brass cap stamped, as shown below.

Blazed and scribed the following new bearing trees:

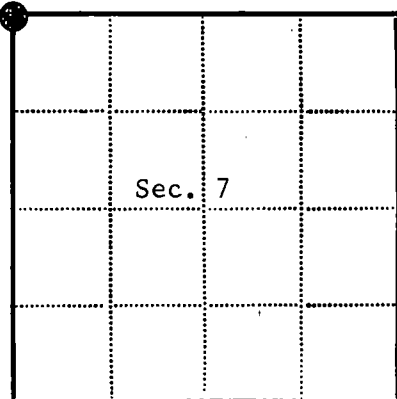


Cedar 10, N47E, 27.24 ft.

Cedar 9, S45E, 33.75 ft.

Cedar 8, S55W, 21.73 ft.

Ash 4, N18W, 16.81 ft.



● - Corner monument restored

□ -

Resident witnesses.....

Dated at RhinelandWisconsin, this 11th day of January19 72Signature Jean F. ResvickTitle Land Surveyor

(County Surveyor, Registered Land Surveyor, or other duly authorized official)

Surveyors Registration No. S-802DOCUMENT NUMBER 102786Office of Register of Deeds County of Forest

I hereby certify that the within instrument was filed in this office for record
on the 11th day of January 19 73, and was filed in Book
No. _____ Page No. E-1 of County Records.

Signature Eugene Stutzman Title Register of Deeds

Township 37 North, Range 15 East, Section 7, Index No. E-1, Page No. _____

43714010000

E
1

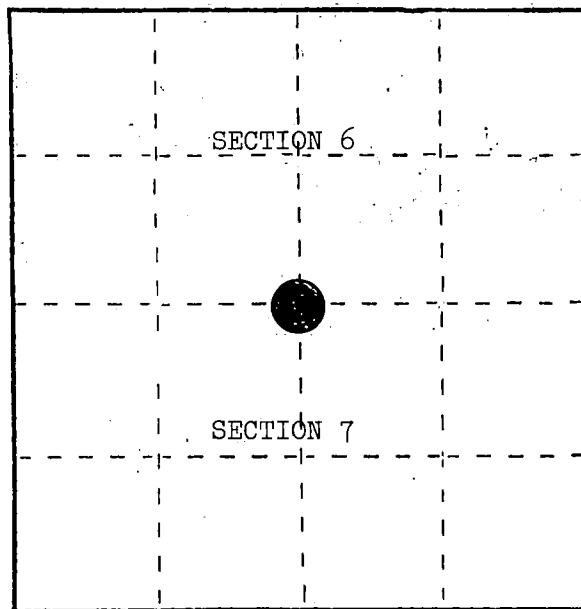
U. S. PUBLIC LAND SURVEY MONUMENT RECORD

INSTRUCTIONS: This record shall show the location of the corner and shall include all of the following nine elements (a through i).

- (a) Identify the corner by reference to the U.S. public land survey system.

○ = Corner monument restored.

Quarter corner to Sections 6 and 7, T.37N., R.15E.



- (b) Describe any record evidence, monument evidence, occupational evidence, testimonial evidence or any other material evidence you considered, and whether the monument was found or placed.

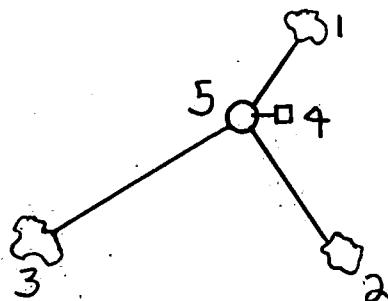
1865, J. L. Nowlin set $\frac{1}{4}$ section post with the following BTs: Sugar, 8", N.18°E., 10 links; Sugar, 12", S.46°E., 15 links.

August 1, 1984, Milo Stefan found a $1\frac{1}{2}$ " x 36" iron pipe with a stump hole at S.46°E., 9.9' and a stump hole at N.18°E., 6.6'. Blazed and painted lines north, east, and west. Replaced iron pipe with a 2" x 30" aluminum monument.

- (c) In the plan view drawing below, provide reference ties to at least 4 witness monuments, or, if the location is within a municipality, to at least 2 witness monuments. (Witness monuments shall be made of concrete, natural stone, iron or other equally durable material.) Describe witness monuments.

- (d) Show a plan view drawing depicting the relevant monuments and reference ties which is sufficient in detail to enable accurate relocation of the corner monument if the corner monument is disturbed. Indicate north.

1. Sugar, 18", N.32°E., 11.96'
2. Sugar, 6", S.37°E., 18.42'
3. Basswood, 8", S.47°W., 48.12'
4. Steel Sign Post, East, 1.5'
5. 2" x 30" aluminum monument in a mound of stone. Monument stamped to identify corner.



REGISTER'S OFFICE

Forest County, Wis.

Received for record this... 23rd day

of... January ... A.D., 1985 at

... 9:00 o'clock... A... M. and

recorded in Vol. CORNER RESTORATIONS

on page E-3

Paul Aschenbrenner
REGISTER

- (e) Describe any material discrepancy between the location of the corner as restored or reestablished and the location of that corner as previously restored or reestablished by distance and direction. Show the discrepancy on the plan view drawing under (d), above. Show the distances between the corner as previously restored or reestablished and (1) the corner as restored or reestablished, and (2) to at least 2 of the witness monuments shown on the drawing in (d), above.

None.

- (f) Was the corner restored through acceptance of (1) an obliterated evidence location, or, (2) a found perpetuated location?

(2) a found perpetuated location.

- (g&h) Was the corner reestablished through lost corner proportionate methods? If so, show the method, including the directions and distances to other public land survey corners used as evidence or used for proportioning in determining the corner location?

No.

(i) Milo E. Stefan

(Type or print name) certify that the corner location shown on this record was determined by me or under my direction and control and that this U.S. Public Land Survey Monument Record is correct and complete to the best of my knowledge and belief.

Milo E. Stefan
Signature

12/24/84
Date



CERTIFIED LAND CORNER RESTORATION

State of Wisconsin

County of Forest

ss.

I Jean F. Resvick, do hereby certify that on the 9th day of July, 1970, I found evidence of the Northwest Section corner of Section 9 Township 37 North, Range 15 East, Fourth Principal Meridian, as described hereon; and that from this evidence I established a new monument and accessories as described hereon to perpetuate the original location of this corner:

Description of original monument and accessories and subsequent restorations:

Surveyed in 1865 by J. L. Nowlin

80.00 chains North between Sections 8 and 9.

Set post.

Sugar 13, N14W, 30 lks.

Sugar 12, S60E, 35 lks.

Description of corner evidence found:

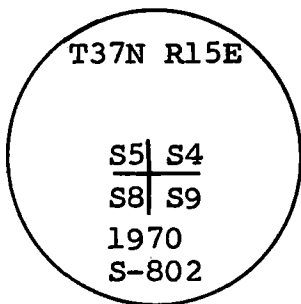
Iron pipe by old fence corner

Sugar stump bears N14W, 30 lks. from pipe.

Other B.T. would fall in road.

Description of monument and accessories I established to perpetuate the original location of this corner:

Replaced iron pipe with a 6 inch diameter concrete monument, 4 feet long, with brass cap stamped.



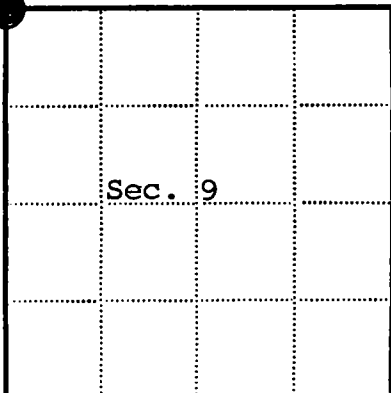
From which the following new blazed and scribed bearing trees bear.

Sugar 5, bears N88E, 10.96 feet

Sugar 18, bears S89W, 14.62 feet

Sugar 13, bears N16W, 24.35 feet

Iron fence post 1.0 feet NW of monument



● = Corner monument restored

□ =

Resident witnesses.....

Dated at Rhineland Wisconsin, this 9th day of July, 1970.

Signature Jean F. Resvick Title Cadastral Surveyor
(County Surveyor, Registered Land Surveyor, or other duly authorized official)

Surveyors Registration No. S-802 DOCUMENT No. **98913**


Office of Register of Deeds County of Forest

I hereby certify that the within instrument was filed in this office for record on the 23rd day of October, 1970, and was filed in Book No. CORNER Page No. E-9 of County Records.

Signature Eugene Stutzman Title Register of Deeds

Township 37 North, Range 15 East, Section 9, Index No. E-9, Page No. 6

43715050000



CERTIFIED LAND CORNER RESTORATION

State of Wisconsin

County of Forest

ss.

I Jean F. Resvick, do hereby certify that on the 7th day of July, 1970, I found evidence of the North Quarter corner of Section 9 Township 37 North, Range 15 East, Fourth Principal Meridian, as described hereon; and that from this evidence I established a new monument and accessories as described hereon to perpetuate the original location of this corner:

Description of original monument and accessories and subsequent restorations:

Surveyed in 1865 by J. L. Nowlin
39.55 chains west corrected
Set post
Fir 7", bears N33E, 12 lks.
Ironwood 6", bears S67W, 15 lks.

Description of corner evidence found:

Chained 39.5 chains West from Section Corner between Section 3, 4, 9 and 10 found iron pipe and remains of old post. Pipe had been set in post hole. No evidence of original B.T.'s found. This iron pipe being in agreement with corners in area and other features I accept this to be the best available evidence of corner location.

Description of monument and accessories I established to perpetuate the original location of this corner:

Replaced iron pipe with a 2 inch inside diameter, galvanized wrought iron pipe, 5 feet long, filled with concrete, with brass cap stamped.

From which the following New blazed and scribed bearing trees bear:

Sugar 18", bears N44E, 66.09 feet

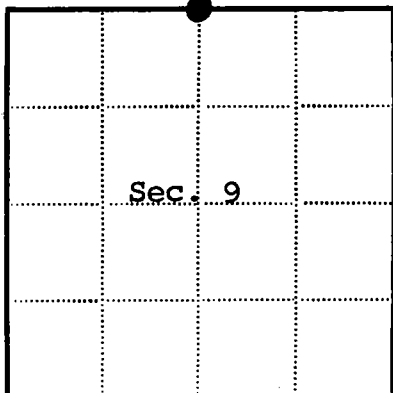
Hemlock 14", bears N63W, 53.31 feet

Iron fence post 1 foot North of monument

T37N R15E

$$\frac{1}{4} \frac{S4}{S9}$$

1970
S-802



● = Corner monument restored

□ =

Resident witnesses

Dated at Rhineland Wisconsin, this 23rd day of October, 1970.

Signature Jean F. Resvick Title Cadastral Surveyor
(County Surveyor, Registered Land Surveyor, or other duly authorized official)

Surveyors Registration No. S-802 DOCUMENT NUMBER 98914

Office of Register of Deeds County of Forest

I hereby certify that the within instrument was filed in this office for record on the 23rd day of October, 1970, and was filed in Book

No. CORNER Page No. E-11 of County Records.

RESTORATIONS

Signature Eugene Stutzman Title Register of Deeds

Township 37 North, Range 15 East, Section 9, Index No. E-11, Page No. 11

43715040020



E
11

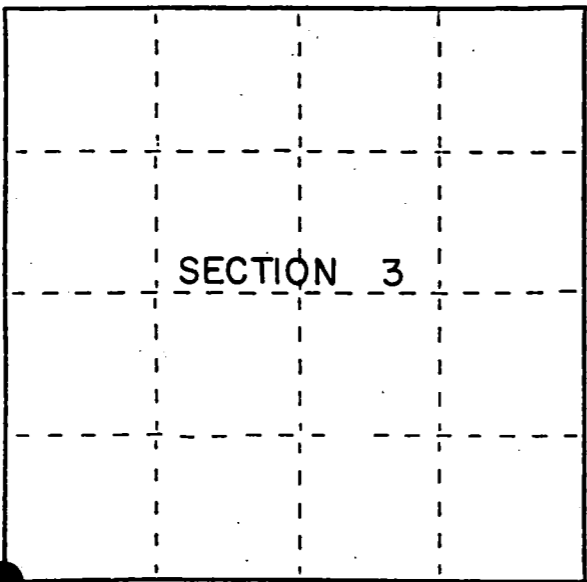
U.S. PUBLIC LAND SURVEY MONUMENT RECORD

Index No. E-13

State of Wisconsin }
County of Forest } ss.

I, Gary L. Pisoni, do hereby
certify that on the 12th day
of December, 1994, I found
evidence of the Southwest Section
corner of Section 3
Township 37, North, Range
15 East, Fourth Principal Meridian,
as described hereon; and that from this evidence
I established a new monument and accessories
as described hereon to perpetuate the original
location of this corner.

Resident witnesses:



● = Corner monument restored.

History of original corner establishment:

Original Survey in 1865 by J.L. Nowlin. North between Sections 9 and 10, at 80.00 chains, set section cor. post which bears: Hemlock 7"N45°E 121ks; Hemlock 14"N55°W 30 lks. In 1934 John Ruby found wood post alongside a 1½" dia. iron pipe. Put metal tag on a Maple 8", S60 E, 2 chs.

In 1970, Jean Resvick, RLS, with the Forest Service found the above described evidence. He replaced pipe with a 2" dia. galvanized iron pipe. Made the following bearing trees; B. Spruce 4", S72°W, 19.48 ft., Balsam, 6", N31°W, 16.80 ft., Iron Post, SE, 1.00 ft.

In 1988, Alan Harrison, RLS, with the Forest Service, made the following new bearing trees;
Description of corner evidence found:

Aspen	3"	N46°E	10.64 feet
Balsam	7"	S78°E	53.92 feet
Red Maple	6"	S82°W	19.56 feet
Balsam	5"	N77°W	21.60 feet

Found monument and bearing trees as described above;

Aspen(Dead)		N46°E	10.64 feet
Balsam	8"	S84°E	54.02 feet
Red Maple	7"	S82°W	19.56 feet
Balsam	6"	N77°W	21.60 feet
Steel Sign Post		S60°E	1.20 feet

Description of monument and accessories I established to perpetuate the original location of this corner.

Blazed and scribed a new bearing tree: (Measurement is taken to a nail in side of tree)

Aspen	6"	N35°E	32.48 feet
Steel Sign Post		N01°E	1.30 feet

Dated at Iron River, MI, this 5th day of March, 1995

Signature Gary L. Pisoni Title Land Surveyor Registration No. S-1634
(County Surveyor, Registered Land Surveyor, or other duly authorized official)

Office of Register of Deeds, County of Forest, I hereby certify that the within
instrument was filed in this office for record on the 20th day of March, 1997
at 1:30 o'clock P M.

(Register of Deeds)

By Paul Tondur Deputy

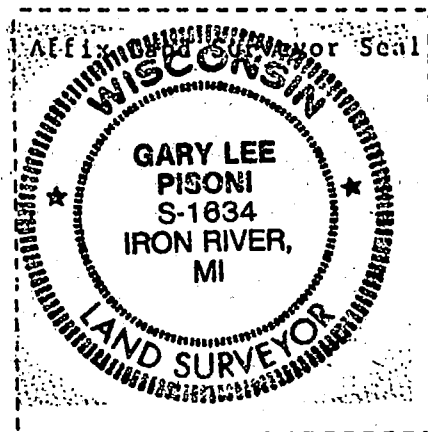
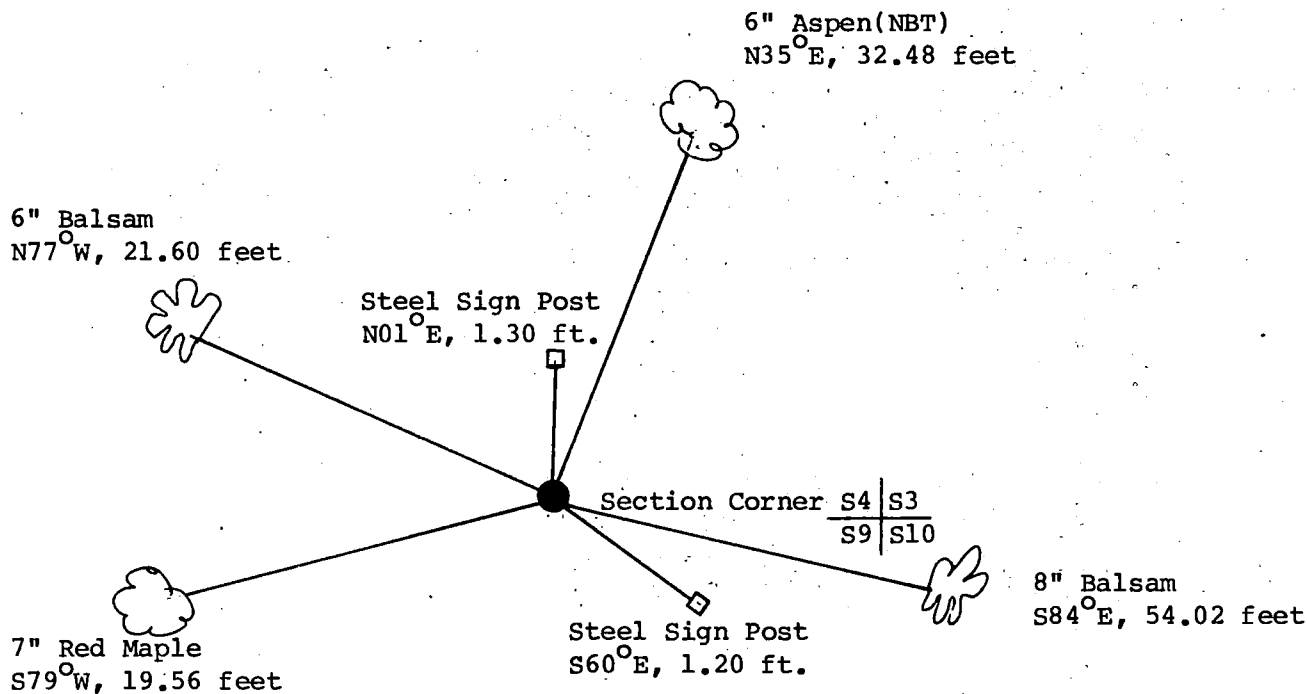
- e) Describe any material discrepancy between the location of the corner as restored or reestablished and the location of that corner as previously restored or reestablished by distance and direction. Show the discrepancy on the plan view drawing under (d), above. Show the distances between the corner as previously restored or reestablished and (1) the corner as restored or reestablished, and (2) to at least 2 of the witness monuments shown on the drawing in (d), above.

None

- (f) Was the corner restored through acceptance of (1) an obliterated evidence location, or, (2) a found perpetuated location?

Restored through acceptance of a found perpetuated location.

- (g&h) Was the corner reestablished through lost corner proportionate methods? If so, show the method, including the directions and distances to other public land survey corners used as evidence or used for proportioning in determining the corner location?



- (i) I, Gary L. Pisoni
(Type or print name) certify that the corner location shown on this record was determined by me or under my direction and control and that this U.S. Public Land Survey Monument Record is correct and complete to the best of my knowledge and belief.

Signature

Date

9-23-95

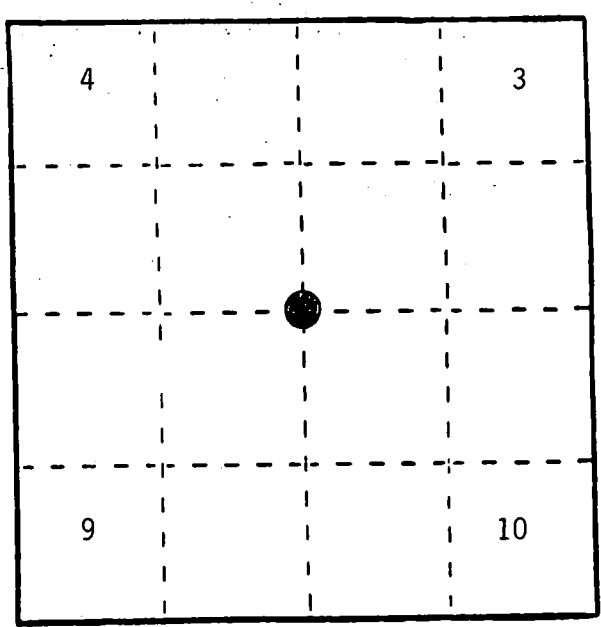
DOCUMENT NUMBER
137113

U. S. PUBLIC LAND SURVEY MONUMENT RECORD

INSTRUCTIONS: This record shall show the location of the corner and shall include all of the following nine elements (a through i).

- (a) Identify the corner by reference to the U.S. public land survey system.
○ = Corner monument restored.

Section Corner to Sections 3-4-9-10,
T.37N., R.15E., Forest County.



REGISTER'S OFFICE
Forest County, Wis.
Received for record this 29th day
of March, A.D., 1989 at
9:00 o'clock A.M. and recorded
in Vol. CORNER RESTORATIONS
page E-13
Paul Achenbacher
Register of Deeds

- (b) Describe any record evidence, monument evidence, occupational evidence, testimonial evidence or any other material evidence you considered, and whether the monument was found or placed.
In 1865, J.L. Nowlin set wood post with the following BTs: Hemlock, 7", N.45E., 7.92 feet; Hemlock, 14", N.55W., 19.80 feet.

In 1934, John Lindiy Ruby, "874" found wood post with 1½" iron pipe alongside. Put metal tag on a Maple, 8", S.60E., 2 chains. Old road runs East and West, 80.00 feet South of corner position.

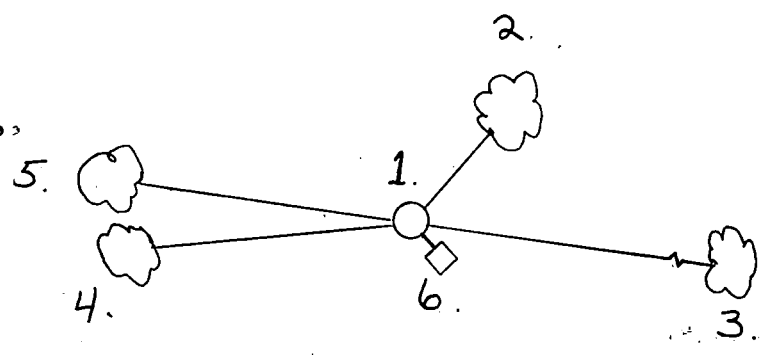
In 1970, Jean Resvick; found Forest Service location tag on South edge of road. 1½" iron pipe and remains of old post, replaced with a 2" galyanized pipe, 5 feet long. Added BTs: Black Spruce, 4", S.72W., 19.48 feet; Balsam, 6", N.31W., 16.80 feet, iron post, Southeast, 1.00 feet.

In 1988, Al Harrison found monument in good condition, added new BTs.

- (c) In the plan view drawing below, provide reference ties to at least 4 witness monuments, or, if the location is within a municipality, to at least 2 witness monuments. (Witness monuments shall be made of concrete, natural stone, iron or other equally durable material.)
Describe witness monuments.

- (d) Show a plan view drawing depicting the relevant monuments and reference ties which is sufficient in detail to enable accurate relocation of the corner monument if the corner monument is disturbed. Indicate north.

1. 2" galvanized pipe filled with concrete, 5 feet long with brass cap.
2. Aspen, 3", N.46E., 10.64 feet.
3. Balsam, 7", S.78E., 53.92 feet.
4. Red Maple, 6", S.82W., 19.56 feet.
5. Balsam, 5", N.77W., 21.60 feet.
6. Steel Sign Post, Southeast, 1.00 feet.



- (e) Describe any material discrepancy between the location of the corner as restored or reestablished and the location of that corner as previously restored or reestablished by distance and direction. Show the discrepancy on the plan view drawing under (d), above. Show the distances between the corner as previously restored or reestablished and (1) the corner as restored or reestablished, and (2) to at least 2 of the witness monuments shown on the drawing in (d), above.

None

- (f) Was the corner restored through acceptance of (1) an obliterated evidence location, or, (2) a found perpetuated location?

(2) A found perpetuated location.

- (g) Was the corner reestablished through lost corner proportionate methods? If so, show the method, including the directions and distances to other public land survey corners used as evidence or used for proportioning in determining the corner location?

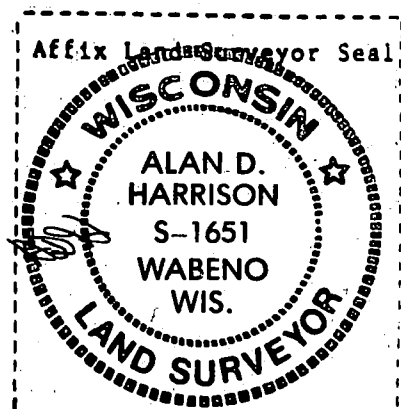
No.

- (1) I, Alan D. Harrison
(type or print name) certify that the corner location shown on this record was determined by me or under my direction and control and that this U.S. Public Land Survey Monument Record is correct and complete to the best of my knowledge and belief.

Alan D. Harrison 3/2/89
Signature Date

Certificate ready for filing.

Dale S. Staege
District Ranger



CERTIFIED LAND CORNER RESTORATION

State of Wisconsin }
 County of Forest } ss.

I Jean F. Resvick do hereby certify that on the 6th day of July, 1970, I found evidence of the Northeast Section corner of Section 9 Township 37 North, Range 15 East, Fourth Principal Meridian, as described hereon; and that from this evidence I established a new monument and accessories as described hereon to perpetuate the original location of this corner:

Description of original monument and accessories and subsequent restorations:

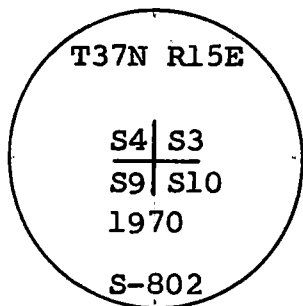
Surveyed in 1865 by J. L. Nowlin
 80.00 chains North between sections 9 and 10
 Set post
 Hemlock 7, bears N45E, 12 lks.
 Hemlock 14, bears N55W, 30 lks.

Description of corner evidence found:

1½ inch diameter iron pipe and remains of old post. Forest Service location poster on South edge of road which reads, approximately 80 lks. South to corner. Old post is the same as those found on the other corners of the section. Iron pipe is in agreement with corners South and West. I accept this to be best available evidence of corner.

Description of monument and accessories I established to perpetuate the original location of this corner:

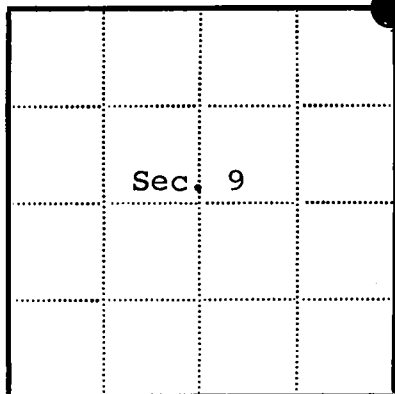
Replaced iron pipe with a 2 inch inside diameter, galvanized wrought iron pipe, filled with concrete, 5 feet long with a brass cap stamped.



from which the following New blazed and scribed bearing trees bear:

Black Spruce 4, bears S72W, 19.48 ft.
 Balsam 6, bears N31W, 16.80 ft.

Iron fence post set 1.0 feet Southeast of monument.



● = Corner monument restored

□ =

Resident witnesses _____

Dated at Rhineland Wisconsin this 11th day of July, 1970.

Signature Jean F. Resvick Title Cadastral Surveyor
 (County Surveyor, Registered Land Surveyor, or other duly authorized official)

Surveyors Registration No. S-802

DOCUMENT Number **98915**

Office of Register of Deeds County of Forest


I hereby certify that the within instrument was filed in this office for record on the 23rd day of October, 1970, and was filed in Book

No. CORNER Page No. E-13 of County Records.

Signature J. Eugene Statz Title Register of Deeds

Township 37 North, Range 15 East, Section 9, Index No. E-13, Page No. 13

43715040000



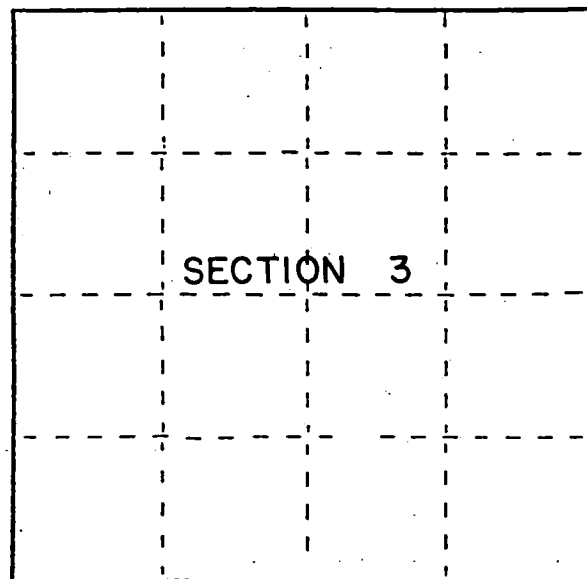
U.S. PUBLIC LAND SURVEY MONUMENT RECORD

Index No. E-15

State of Wisconsin }
County of Forest } ss.

I, Gary L. Pisoni, do hereby
certify that on the 12th day
of December, 1994, I found
evidence of the South Quarter
corner of Section 3
Township 37, North, Range
15 East, Fourth Principal Meridian,
as described hereon; and that from this evidence
I established a new monument and accessories
as described hereon to perpetuate the original
location of this corner.

Resident witnesses:



● = Corner monument restored.

History of original corner establishment:

Original Government Survey in 1865 by J.L. Nowlin. West corrected between Sections 3 and 10,
at 40.45 chains, set Quarter Section Post, from which the following bear; Sugar, 11",
N42°E, 10 lks., Sugar, 7", S35°W, 7 lks.

Description of corner evidence found:

No corner evidence was recovered.

I re-established the corner position at proportionate distance and on line between the
Southeast and Southwest Section Corners of Section 3.

Description of monument and accessories I established to perpetuate the original location of this corner.

At the corner position, set a 2½" x 36" aluminum pipe monument with an aluminum cap stamped;
T37N R15E, 1/4, S.3, S.10, 1994, S-1634. Blazed and scribed the following new bearing trees;

Red Pine	7"	N45°E	34.45 feet
Red Pine	12"	S02°E	71.62 feet
Red Pine	9"	S36°W	50.72 feet
Red Pine	8"	N20°W	34.55 feet
Steel Sign Post		East	0.90 feet

Dated at Iron River, MI, Wis. this 5th day of March, 1995

Signature Gary L. Pisoni Title Land Surveyor Registration No. S-1634
(County Surveyor, Registered Land Surveyor, or other duly authorized official)

Office of Register of Deeds, County of Forest, I hereby certify that the within
instrument was filed in this office for record on the 20th day of March, 1997
at 1:30 o'clock P M.

(Register of Deeds)

By Paul J. Ambrose Deputy

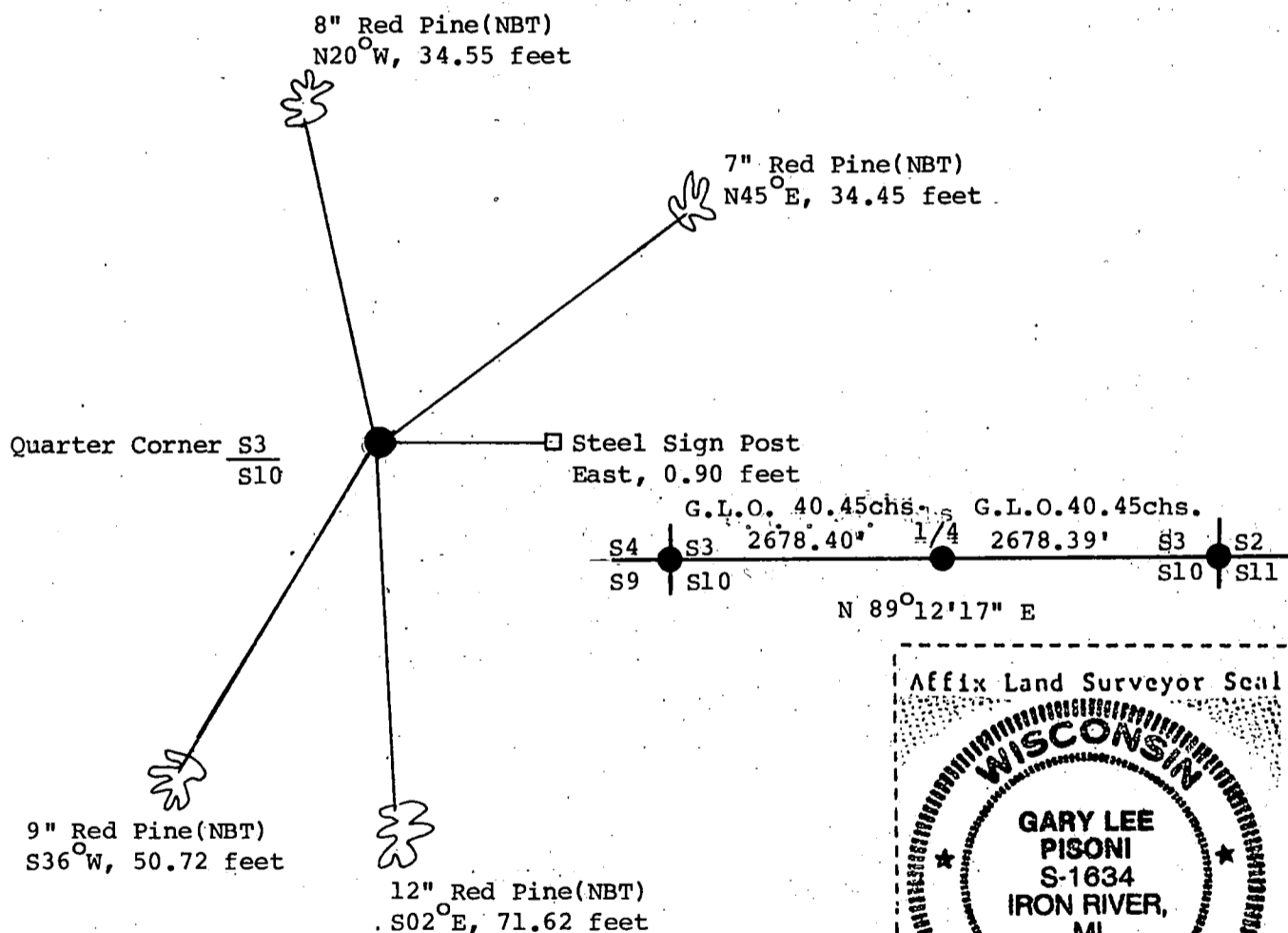
- (e) Describe any material discrepancy between the location of the corner as restored or reestablished and the location of that corner as previously restored or reestablished by distance and direction. Show the discrepancy on the plan view drawing under (d), above. Show the distances between the corner as previously restored or reestablished and (1) the corner as restored or reestablished, and (2) to at least 2 of the witness monuments shown on the drawing in (d), above.

None

- (f) Was the corner restored through acceptance of (1) an obliterated evidence location, or, (2) a found perpetuated location?

- (g&h) Was the corner reestablished through lost corner proportionate methods? If so, show the method, including the directions and distances to other public land survey corners used as evidence or used for proportioning in determining the corner location?

Re-established through lost corner proportionate methods.



- (i) I, Gary L. Pisoni
(type or print name) certify that the corner location shown on this record was determined by me or under my direction and control and that this U.S. Public Land Survey Monument Record is correct and complete to the best of my knowledge and belief.

Signature

Gary L. Pisoni

Date

9-23-95

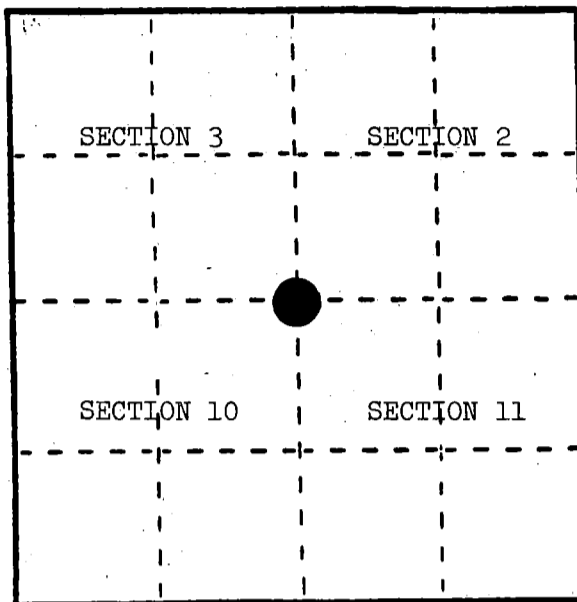
U. S. PUBLIC LAND SURVEY MONUMENT RECORD

INSTRUCTIONS: This record shall show the location of the corner and shall include all of the following nine elements (a through i).

- (a) Identify the corner by reference to the U.S. public land survey system.

○ = Corner monument restored.

Section corner to Sections 2, 3, 10, and 11,
T.37N., R.15E.



- (b) Describe any record evidence, monument evidence, occupational evidence, testimonial evidence or any other material evidence you considered, and whether the monument was found or placed.

In August, 1865, J. L. Nowlin set post with the following BTs: Sugar, 12", N.77°E., 7 links; Sugar, 7" S.35°W., 30 links.

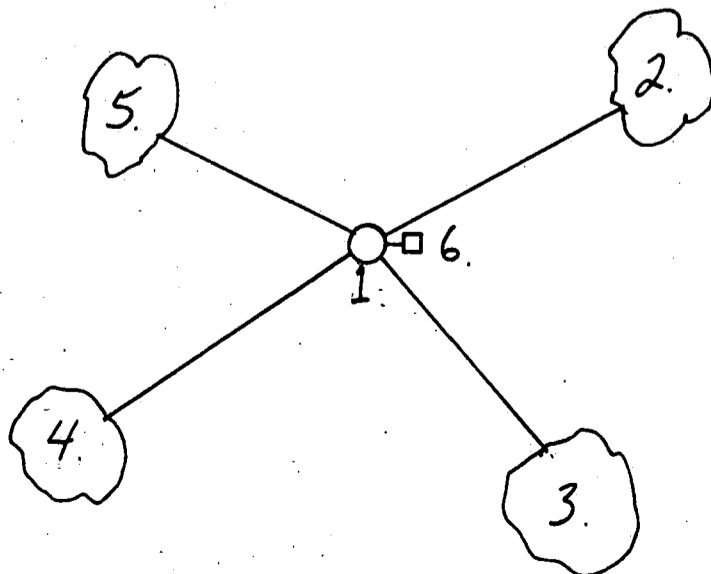
August, 1938, Falleck (CCCs) found corner, no indication of what he found.

November 30, 1984, Alan Harrison found 1" iron pipe and 1938 plantation post dated 9-38, 1 month after Falleck was there. Iron pipe is driven in discolored soil; most likely old post point. No sign of original BTs--corner is in plantation.

- (c) In the plan view drawing below, provide reference ties to at least 4 witness monuments, or, if the location is within a municipality, to at least 2 witness monuments. (Witness monuments shall be made of concrete, natural stone, iron or other equally durable material.)
Describe witness monuments.

- (d) Show a plan view drawing depicting the relevant monuments and reference ties which is sufficient in detail to enable accurate relocation of the corner monument if the corner monument is disturbed. Indicate north.

1. 2" x 30" aluminum monument stamped to identify the corner.
2. Red Pine, 12", N.64°E., 21.26'
3. Red Pine, 12", S.43°E., 20.17'
4. Red Pine, 11", S.53°W., 34.08'
5. Red Pine, 12", N.65°W., 24.80'
6. Steel Sign Post, East, 1.05'



REGISTER'S OFFICE }
Forest County, Wis. }

Received for record this... 23rd day
of January... A.D., 1985 at

9:00 o'clock... A.M. and

recorded in Vol. CORNER RESTORATIONS

on page 5-17... Paul Aschenbrenner
REGISTER

(e) Describe any material discrepancy between the location of the corner as restored or reestablished and the location of that corner as previously restored or reestablished by distance and direction. Show the discrepancy on the plan view drawing under (d), above. Show the distances between the corner as previously restored or reestablished and (1) the corner as restored or reestablished, and (2) to at least 2 of the witness monuments shown on the drawing in (d), above.

None.

(f) Was the corner restored through acceptance of (1) an obliterated evidence location, or, (2) a found perpetuated location?


(2) a found perpetuated location.

(g&h) Was the corner reestablished through lost corner proportionate methods? If so, show the method, including the directions and distances to other public land survey corners used as evidence or used for proportioning in determining the corner location?

No.

(i) I, Alan D. Harrison
(type or print name) certify that the corner location shown on this record was determined by me or under my direction and control and that this U.S. Public Land Survey Monument Record is correct and complete to the best of my knowledge and belief.

Alan D. Harrison 12/14/84
Signature Date



CERTIFIED LAND CORNER RESTORATION

State of Wisconsin

County of Forest

ss.

I Milo E. Stefan, do hereby certify that on the 28th day of July, 1983, I found evidence of the North Quarter corner of Section 11 Township 37 North Range 15 East, Fourth Principal Meridian, as described hereon; and that from this evidence I established a new monument and accessories as described hereon to perpetuate the original location of this corner:

Description of original monument and accessories and subsequent restorations:

Surveyed in 1865 by J. L. Nowlin
40.25 chains, set wood post
Spruce, 12", N.66°W., 35 links, 23.10 feet
Hemlock, 15", S.25°W., 12 links, 7.92 feet

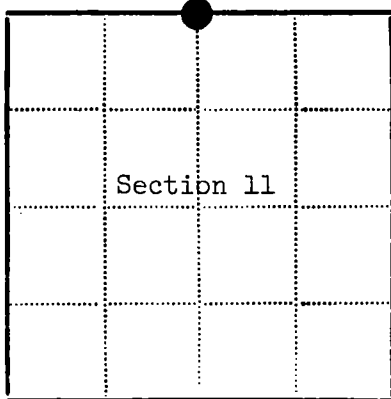
Description of corner evidence found:

Hemlock stump, S.25°W., 8.00 feet
Local Evidence: Plantation post and charred Pine post mark the E 1/16

Description of monument and accessories I established to perpetuate the location of this corner:

Placed a 2" x 36" aluminum monument in mound of stone with tablet stamped as follows:
T.37N., R.15E., S2, 1/4, S11, 1983, RLS-1558
From which the following bear:
Red Maple, 4", S.36°E., 91.20 feet
White Pine, 14", S.1°E., 172.55 feet
Red Maple, 4", S.36°W., 74.78 feet
Steel Sign Post, S.75°W., 1.50 feet

DOCUMENT NO.
124206



● - Corner monument restored
□ -

Resident witnesses

Dated at Rhinelander Wisconsin, this day of 1983.

Signature Milo E. Stefan Title Land Surveyor
(County Surveyor, Registered Land Surveyor, or other duly authorized official)

Surveyors Registration No. RLS-1558

Office of Register of Deeds County of Forest

I hereby certify that the within instrument was filed in this office for record on the 13th day of September 1983, and was filed in Book No. Page No. of County Records.

Signature Eugene D. Staszynski Title Register of Deeds

Township 37 North Range 15 East Section 11 Index No. E-19 Page No. B-3 P-78

43715020020

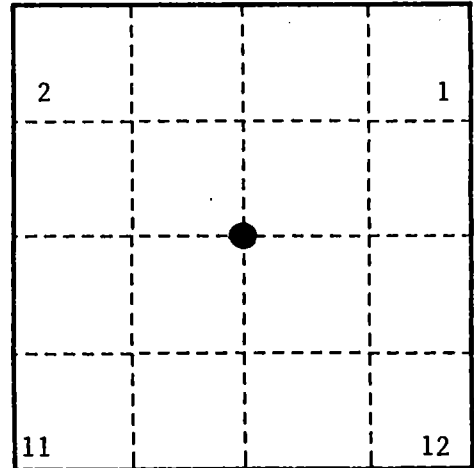
U. S. PUBLIC LAND SURVEY MONUMENT RECORD

INSTRUCTIONS:

This record shall show the location of the corner and shall include all of the following nine elements (a through i).

- (a) Identify the corner by reference to the U.S. public land survey system.
 O = Corner monument restored.

Section Corner to Sections 1, 2, 11, 12
 T37N, R15E, Forest County, Wisconsin



- (b) Describe any record evidence, monument evidence, occupational evidence, testimonial evidence or any other material evidence you considered, and whether the monument was found or placed.

Original Government Survey in 1865 by J. L. Nowlin.

In 1983, Milo E. Stefan, a Land Surveyor with the U.S. Forest Service, found a 6"x6" cedar post scribed and in concurrence with original bearing tree evidence. In place of post, set a 2" diameter aluminum pipe monument, 5 feet long, with an aluminum cap stamped T37N, R15E, S2, S1, S11, S12, 1983, S-1558, from which the following bear:

Tamarack	10"	S 70°W	73.05 feet
Black Spruce	8"	N 37°W	85.08 feet
Balsam Fir	8"	N 06°W	37.98 feet
Steel sign post		SE	1.8 feet

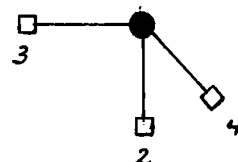
On 9/21/99, Gary L. Pisoni RLS, found above monument and assessories as described below.

See previous Land Corner Certificate dated 1983, Document No. 124207

- (c) In the plan view drawing below, provide reference ties to at least 4 witness monuments, or, if the location is within a municipality, to at least 2 witness monuments. (witness monuments shall be made of concrete, natural stone, iron or other equally durable material.)

- (d) Show a plan view drawing depicting the relevant monuments and reference ties which is sufficient in detail to enable accurate relocation of the corner monument if the corner monument is disturbed. Indicate north.

- All above corner references are dead due to beaver flooding
- Steel sign post, South, 1.0 feet (New)
- Steel sign post, West, 1.0 feet (New)
- Steel sign post, Southeast, 1.8 feet



REGISTER'S OFFICE
 Forest County, Wis.
 Received for record this 27th day
 of October, A.D., 1999, at
10:05 o'clock A.M., and recorded
 in Vol. Corner Restoration
 page E-21

Kay Swanson Deputy
 Register of Deeds

E-21

4371502 0000

E-21

- (e) Describe any material discrepancy between the location of the corner as restored or reestablished and the location of that corner as previously restored or reestablished by distance and direction. Show the discrepancy on the plan view drawing under (d), above. Show the distances between the corner as previously restored or reestablished and (1) the corner as restored or reestablished, and (2) to at least 2 of the witness monuments shown on the drawing in (d), above.

None

- (f) Was the corner restored through acceptance of (1) an obliterated evidence location, or, (2) a found perpetuated location?

Restored from accepted evidence.

- (g & h) Was the corner reestablished through lost corner proportionate methods? If so, show the method, including the directions and distances to other public land survey corners used as evidence or used for proportioning in determining the corner location?

Gary L. Pisoni

(1) I,

(type or print name) certify that the corner location shown on this record was determined by me or under my direction and control and that this U.S. Public Land Survey Monument Record is correct and complete to the best of my knowledge and belief.

Signature

Gary L. Pisoni

10-1-99

Date

CERTIFICATE READY FOR FILING:

[Signature]

District Ranger



CERTIFIED LAND CORNER RESTORATION

State of Wisconsin

County of Forest

ss.

I Milo E. Stefan, do hereby certify that on the 28th day of July, 1983, I found evidence of the Northwest corner of Section 12 Township 37 North, Range 15 East, Fourth Principal Meridian, as described hereon; and that from this evidence I established a new monument and accessories as described hereon to perpetuate the original location of this corner:

Description of original monument and accessories and subsequent restorations:

Surveyed in 1865 by J. L. Nowlin
80.00 chains, set wood post
Cedar, 18", S.16°W. (10° bearing error), 23 links
Cedar, 18", N.84°E., 20 links

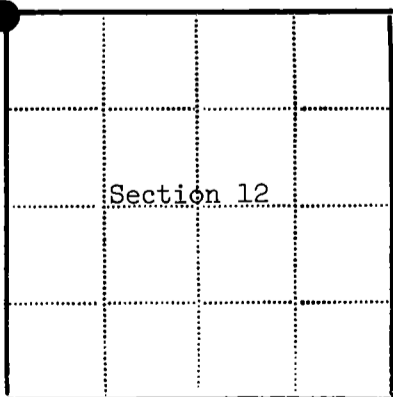
Description of corner evidence found:

Cedar stump, 18", scribed, S.26°W. (note bearing error), 23 links, 15.18 feet
Cedar stump, 18", scribed, N.84°E., 22 links, 13.20 feet
Local Evidence: 6" x 6" Cedar post, scribed

Description of monument and accessories I established to perpetuate the location of this corner:

Placed a 60" x 2" aluminum monument with tablet stamped as follows:
T37N, R15E, S2, S1, S11, S12, 1983, RLS-1558
From which the following bear:
Tamarack, 10", S.70°W., 73.05 feet
Black Spruce, 8", N.37°W., 85.08 feet
Balsam Fir, 8", N.6°W., 37.98 feet
Steel Sign Post, Southeast, 1.80 feet

DOCUMENT NO.
124207



● - Corner monument restored
□ -

Resident witnesses.....

Dated at Rhinelanders Wisconsin, this 19th day of 1983.

Signature Milo E. Stefan Title Land Surveyor
(County Surveyor, Registered Land Surveyor, or other duly authorized official)

Surveyors Registration No. RLS-1558

Office of Register of Deeds County of Forest

I hereby certify that the within instrument was filed in this office for record on the 13th day of September 1983, and was filed in Book No. Page No. of County Records.

Signature Eugene Stratton Title Register of Deeds

Township 37 North, Range 15 East, Section 12, Index No. E-21, Page No. B-2, P-47

43715020000

E
21

CERTIFIED LAND CORNER RESTORATION

State of Wisconsin }
County of Forest } ss.

I Milo E. Stefan, do hereby certify that on the 9th day of September, 1981, I found evidence of the South Quarter corner of Section 1 Township 37 North, Range 15 East, Fourth Principal Meridian, as described hereon; and that from this evidence I established a new monument and accessories as described hereon to perpetuate the original location of this corner:

Description of original monument and accessories and subsequent restorations:

True line West corrected between Sections 1 - 12
40.45 set $\frac{1}{4}$ post
6" Fir, S67E, 10 links
6" Fir, N29W, 4 links

Description of corner evidence found:

- 1) Post hole with newly made references (record lost)
14" Hemlock, scribed "S", "BT", S5E, 11.48 feet
12" Hemlock stump, reversed impression of "BT", N33E, 17.0 feet
- 2) 1934 truck trail survey calls wood post 241 feet East of Forest Road 2159 center line - distance is 241.8 feet to post hole from approximate road center line.

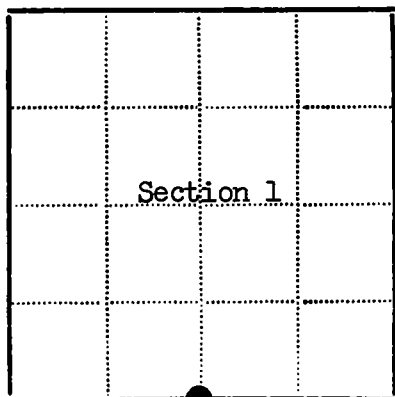
Description of monument and accessories I established to perpetuate the location of this corner:

Placed a 2" x 30" aluminum monument in post hole 24" in the ground with mound of stone.

References:

Red Maple 12", N83E, 55.87 feet
Hemlock 14", S5E, 11.48 feet (old BT, record lost)
Hemlock 12", N11W, 24.10 feet
Steel Sign Post, Northeast, 1.0 feet

DOCUMENT NO.
124205



● - Corner monument restored
□ -

Resident witnesses.....

Dated at Laona Wisconsin, this 5th day of October 1981.

Signature Milo E. Stefan Title Land Surveyor
(County Surveyor, Registered Land Surveyor, or other duly authorized official)

Surveyors Registration No. 1558

Office of Register of Deeds County of Forest

I hereby certify that the within instrument was filed in this office for record on the 13th day of September 1983, and was filed in Book No. _____ Page No. _____ of County Records.

Signature Eugene Stefany Title Register of Deeds

Township 37 North, Range 15 East, Section 1, Index No. E-23, Page No. _____

43715010020

E
23

U. S. PUBLIC LAND SURVEY MONUMENT RECORD

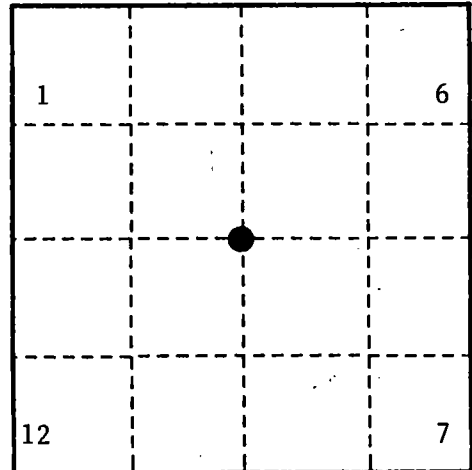
INSTRUCTIONS:

This record shall show the location of the corner and shall include all of the following nine elements (a through i).

- (a) Identify the corner by reference to the U.S. public land survey system.

○ = Corner monument restored.

Section Corner to Sections 1, 6, 12, 7
T37N, R15-16E, Forest County, Wisconsin



- (b) Describe any record evidence, monument evidence, occupational evidence, testimonial evidence or any other material evidence you considered, and whether the monument was found or placed.

Original Government Survey in 1857 by Artemas Curtis.

In 1972, Jean Resvick, a Land Surveyor with the U.S. Forest Service, found a 6"x6"x5' wood post lying on ground and in concurrence with original bearing tree evidence. From the evidence of the original bearing trees found, set a 2" diameter galvanized iron pipe, 5 feet long, with a brass cap stamped: T37N, R15E, R16E, S1, S6, S12, S7, 1972, S-802 from which the following bear:

Hemlock	13"	N 08°E	38.03 feet
Yellow Birch	14"	S 55°E	13.30 feet
Yellow Birch	5"	S 28°W	50.82 feet
Hemlock	14"	N 23°W	66.80 feet
Steel sign post		SE	1.0 feet

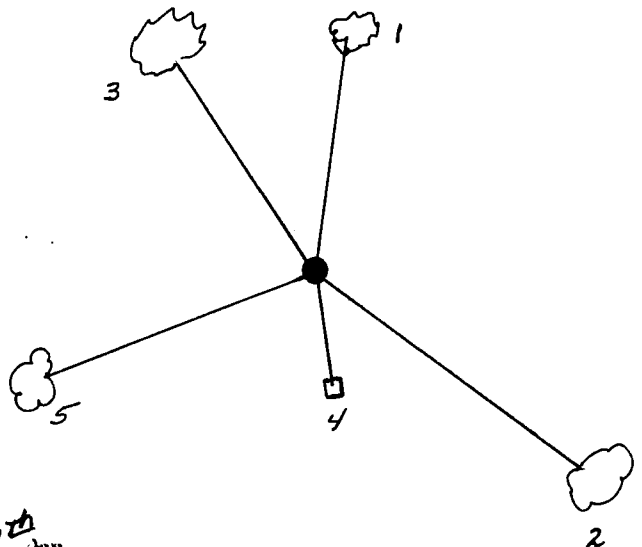
On 9/9/99, Gary L. Pisoni RLS, found above monument and assessories as described below.

See previous Land Corner Certificate dated February 15, 1973, Document No.102911

- (c) In the plan view drawing below, provide reference ties to at least 4 witness monuments, or, if the location is within a municipality, to at least 2 witness monuments. (witness monuments shall be made of concrete, natural stone, iron or other equally durable material.)

- (d) Show a plan view drawing depicting the relevant monuments and reference ties which is sufficient in detail to enable accurate relocation of the corner monument if the corner monument is disturbed. Indicate north.

1. Hemlock, 16", N 08°E, 38.03 feet
2. Yellow Birch, 16", S 55°E, 13.30 feet
3. Hemlock, 16", N 23°W, 66.80 feet
4. Steel sign post, SE, 1.0 feet
5. Red Maple, 9", S 45°W, 55.04 feet (NBT)



REGISTERS OFFICE
Forest County, Wis.
Received for record this 27th day
of October A.D. 1999 at
10:05 o'clock A.M. and recorded
in Vol. Corner Restoration
page E-25

Kay Swanson, Deputy
Register of Deeds

E-25

43715010000

E-25

- (e) Describe any material discrepancy between the location of the corner as restored or reestablished and the location of that corner as previously restored or reestablished by distance and direction. Show the discrepancy on the plan view drawing under (d), above. Show the distances between the corner as previously restored or reestablished and (1) the corner as restored or reestablished, and (2) to at least 2 of the witness monuments shown on the drawing in (d), above.

None

- (f) Was the corner restored through acceptance of (1) an obliterated evidence location, or, (2) a found perpetuated location?

Restored from accepted evidence.

- (g & h) Was the corner reestablished through lost corner proportionate methods? If so, show the method, including the directions and distances to other public land survey corners used as evidence or used for proportioning in determining the corner location?

- (1) I, Gary L. Pisoni
(type or print name) certify that the corner location shown on this record was determined by me or under my direction and control and that this U.S. Public Land Survey Monument Record is correct and complete to the best of my knowledge and belief.

Signature

Gary L. Pisoni


Date

10-1-99

CERTIFICATE READY FOR FILING:

[Signature]

District Ranger



CERTIFIED LAND CORNER RESTORATION

State of Wisconsin

County of Forest

SS.

I Jean F. Resvick, do hereby certify that on the 25th day of July, 1972, I found evidence of the Northeast Section corner of Section 12 Township 37 North, Range 15 East, Fourth Principal Meridian, as described hereon; and that from this evidence I established a new monument and accessories as described hereon to perpetuate the original location of this corner:

Description of original monument and accessories and subsequent restorations:

Surveyed in 1857 by Artemas Curtis.

North between sections 7 and 12. 80.0 chains set post for corner to section 1, 6, 7 and 12.

Y. Birch 12", S38W, 33 lks.

Y. Birch 14", N75W, 30 lks.

Hemlock, 12" N22E, 8 lks.

Y. Birch, 12" S40E, 40 lks.

Description of corner evidence found:

6x6"x5' lying on the ground. From the post found a Y Birch, 14" bears S55E, 21 lks. scribed; a Hemlock, 12", bears N7E, 57 lks. scribed. These trees were scribed by an unknown surveyor. Original evidence found:

Y. Birch roots, S38W, 33 lks.

Y. Birch stump, N75W, 30 lks.

Hemlock stump, N22E, 8 lks.

Y. Birch roots, S40E, 40 lks.

Description of monument and accessories I established to perpetuate the original location of this corner:

From the evidence of the original bearing trees found, I set a 2 inch inside diam. galvanized wrought iron pipe, 5 feet long filled with concrete, with a brass cap marked:

From which the following accessories bear:

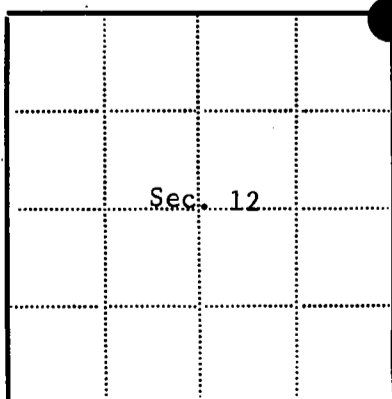
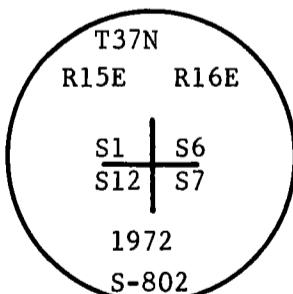
Hemlock 13", N8E, 38.03 feet, bearing tree found.

Y. Birch, 14", S55E, 13.30 feet, bearing tree found.

Y. Birch, 5", S28W, 50.82 feet, new bearing tree.

Hemlock, 14" N23W, 66.80 feet, new bearing tree.

Set a steel sign post, 1 foot, SE of the monument.



Resident witnesses

Dated at Rhineland Wisconsin, this 21st day of November, 1972.

Signature Jean F. Resvick Title Land Surveyor
(County Surveyor, Registered Land Surveyor, or other duly authorized official)

Surveyors Registration No. S-802 DOCUMENT NUMBER 102911

Office of Register of Deeds County of Forest

I hereby certify that the within instrument was filed in this office for record on the 15th day of February, 1973, and was filed in Book No. _____ Page No. _____ of County Records.

Signature Eugene Stutzman Title Register of Deeds

Township 37 North, Range 15 East, Section 12, Index No. E-25, Page No. _____

43715010000

E
25

U. S. PUBLIC LAND SURVEY MONUMENT RECORD

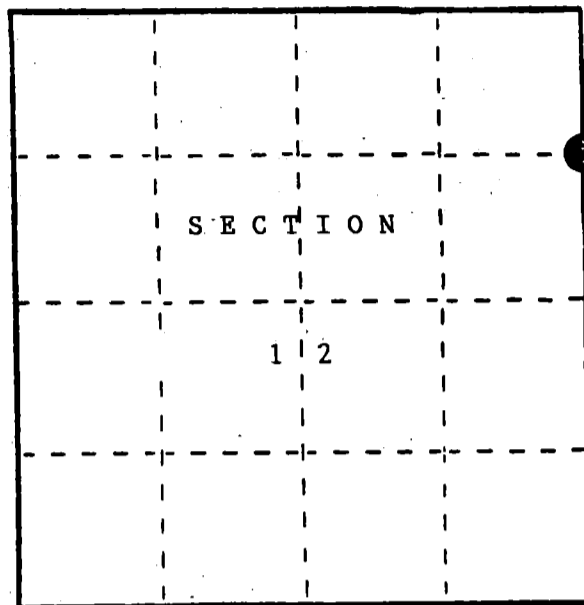
INSTRUCTIONS: This record shall show the location of the corner and shall include all of the following nine elements (a through i).

- (a) Identify the corner by reference to the U.S. public land survey system.

○ = Corner monument restored.

North Sixteenth Corner between Section 7 and 12, T37N, R15E, Forest County, Wisconsin.

REGISTER'S OFFICE
Forest County, Wis.
Received for record this 30th day
of December A.D. 1987 at
2:00 o'clock P.M. and recorded
in Vol. CORNER RESTORATIONS
page 5-25
Paul Aschenbrenner
Register of Deeds



- (b) Describe any record evidence, monument evidence, occupational evidence, testimonial evidence or any other material evidence you considered, and whether the monument was found or placed.

Not an original survey corner.

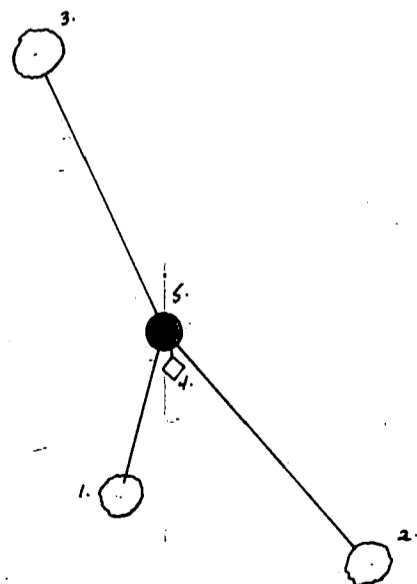
Found no evidence.

Place a 1" dia. X60" aluminum monument.

- (c) In the plan view drawing below, provide reference ties to at least 4 witness monuments, or, if the location is within a municipality, to at least 2 witness monuments. (Witness monuments shall be made of concrete, natural stone, iron or other equally durable material.) Describe witness monuments.

- (d) Show a plan view drawing depicting the relevant monuments and reference ties which is sufficient in detail to enable accurate relocation of the corner monument if the corner monument is disturbed. Indicate north.

1. Tamarack 5" S15°W 17.42 feet
2. Cedar 5" S42°E 32.03 feet
3. Cedar 6" N25°W 31.16 feet
4. Steel sign post SE 0.8 feet
5. 1" dia. X 60" aluminum magnetic capped monument stamped to identify the corner.



- (e) Describe any material discrepancy between the location of the corner as restored or reestablished and the location of that corner as previously restored or reestablished by distance and direction. Show the discrepancy on the plan view drawing under (d), above. Show the distances between the corner as previously restored or reestablished and (1) the corner as restored or reestablished, and (2) to at least 2 of the witness monuments shown on the drawing in (d), above.

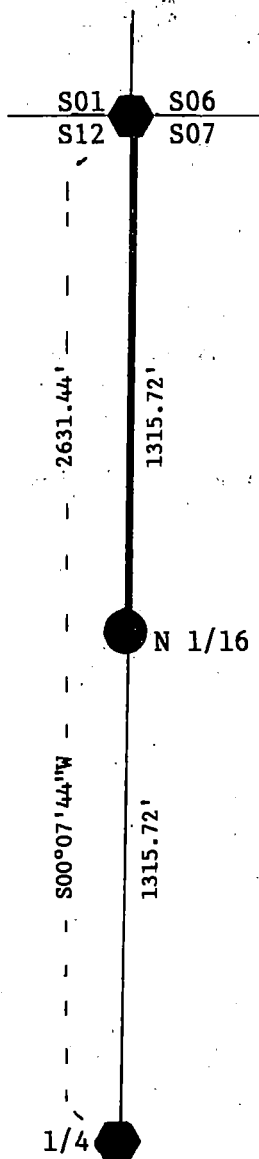
None

- (f) Was the corner restored through acceptance of (1) an obliterated evidence location, or, (2) a found perpetuated location?


No.

- (g&h) Was the corner reestablished through lost corner proportionate methods? If so, show the method, including the directions and distances to other public land survey corners used as evidence or used for proportioning in determining the corner location?

No. Corner established by proportionate method.



— National Forest boundary line marked to standard.



- (i) I, John C. Schulke
(type or print name) certify that the corner location shown on this record was determined by me or under my direction and control and that this U.S. Public Land Survey Monument Record is correct and complete to the best of my knowledge and belief.

John C. Schulke
Signature

Nov 2nd, 1987
Date

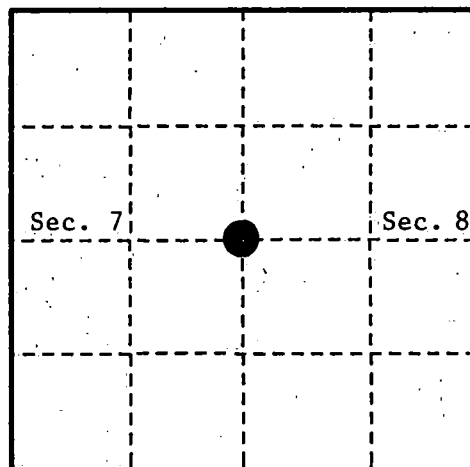
U. S. PUBLIC LAND SURVEY MONUMENT RECORD

INSTRUCTIONS:

This record shall show the location of the corner and shall include all of the following nine elements (a through i).

- (a) Identify the corner by reference to the U.S. public land survey system.
 O = Corner monument restored.

Quarter corner to Sections 7 and 8, T137N., R.15E., Forest County, Wisconsin.



- (b) Describe any record evidence, monument evidence, occupational evidence, testimonial evidence or any other material evidence you considered, and whether the monument was found or placed.

In 1865, J. L. Nowlin set a wood post with the following B.T.'s: White Pine, 40", S.32°E., 30 links (19.80 feet); Hemlock, 10", N.17°W., 10 links (6.60 feet).

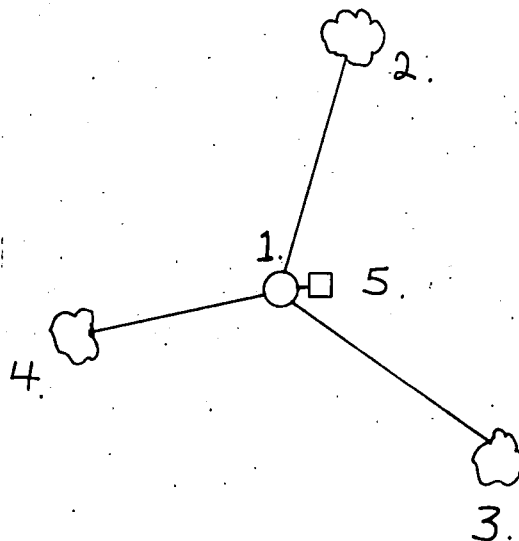
In 1935, W. A. Goulet (CCC) found a Black Spruce post. A metal location poster on a dead Hemlock, 7", Northwest, 2 links (1.32 feet).

In 1990, Alan D. Harrison (RLS) found a Pine stump 40" with B.T. blaze on the Northwest side, no scribing visible because of fire damage. Accepted stump as original B.T. and set corner position at N.32°W., 19.80 feet from stump.

- (c) In the plan view drawing below, provide reference ties to at least 4 witness monuments, or, if the location is within a municipality, to at least 2 witness monuments. (witness monuments shall be made of concrete, natural stone, iron or other equally durable material.)

- (d) Show a plan view drawing depicting the relevant monuments and reference ties which is sufficient in detail to enable accurate relocation of the corner monument if the corner monument is disturbed. Indicate north.

1. 2½" x 36" aluminum monument with tablet stamped to identify the corner.
2. Sugar, 7", N.09°E., 21.21 feet.
3. Sugar, 7", S.51°E., 20.76 feet.
4. Sugar, 6", S.75°W., 15.76 feet.
5. Steel Sign Post, 6', East, 1.14 feet.



REGISTER'S OFFICE
 Forest County, Wis.

Received for record this 19th day
 of December, A.D., 1990 at
8:45 o'clock P.M. and recorded

In Vol. Corner Restoration

page 6-5

Paul Hochstetler
 Register of Deeds

(e) Describe any material discrepancy between the location of the corner as restored or reestablished and the location of that corner as previously restored or reestablished by distance and direction. Show the discrepancy on the plan view drawing under (d), above. Show the distances between the corner as previously restored or reestablished and (1) the corner as restored or reestablished, and (2) to at least 2 of the witness monuments shown on the drawing in (d), above.

None.

(f) Was the corner restored through acceptance of (1) an obliterated evidence location, or, (2) a found perpetuated location?

~~(2)~~ a found perpetuated location

(g & h) Was the corner reestablished through lost corner proportionate methods? If so, show the method, including the directions and distances to other public land survey corners used as evidence or used for proportioning in determining the corner location?

No.

(1) I, Alan D. Harrison

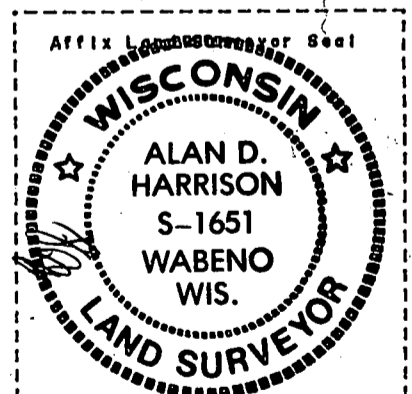
(type or print name) certify that the corner location shown on this record was determined by me or under my direction and control and that this U.S. Public Land Survey Monument Record is correct and complete to the best of my knowledge and belief.

Signature

Date

CERTIFICATE READY FOR FILING:

District Ranger



CERTIFIED LAND CORNER RESTORATION

State of Wisconsin }
County of Forest } ss.

I Jean F. Resvick, do hereby certify that on the 9th day of July, 1970, I found evidence of the West quarter corner of Section 9 Township 37 North, Range 15 East, Fourth Principal Meridian, as described hereon; and that from this evidence I established a new monument and accessories as described hereon to perpetuate the original location of this corner:

Description of original monument and accessories and subsequent restorations:

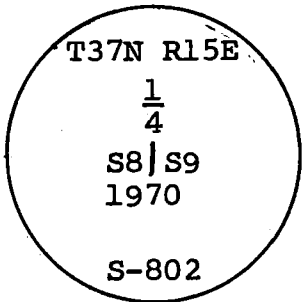
Surveyed in 1865 by J. L. Nowlin
40.00 chains North between Section 8 and 9
Set post
Elm 13, bears N32W, 6 lks.
Lind 7, bears S78E, 12 lks.

Description of corner evidence found:

Chained South from section corner between Sections 4, 5, 8 and 9.
At 40 chains found iron pipe in mound of rock near 20 inch Elm.
Elm has a large swell at butt, old blaze on east side not cut deep enough to find scribing. Pipe was set at distance from face of tree. This has been used as the corner for over 36 years.
Elm abelieved to be original B.T.

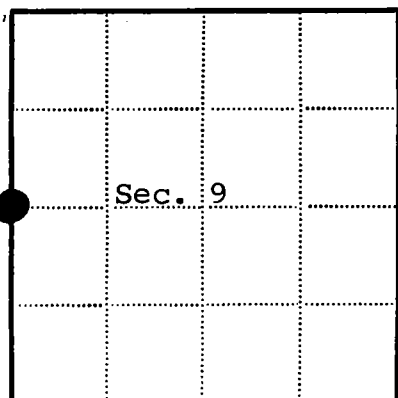
Description of monument and accessories I established to perpetuate the original location of this corner:

Replaced iron pipe with a 2 inch inside diameter galvanized, wrought iron pipe, 5 feet long, filled with concrete with brass cap stamped.



from which the following New blazed and scribed bearing trees bear:

Maple 7, bears N55E, 4.24 feet
Maple 6, bears S24W, 7.72 feet
Elm 33, bears N60W, 5.95 feet



● = Corner monument restored
□ =

Resident witnesses.....

Dated at Rhinelander Wisconsin, this 27th day of September, 1970.

Signature Jean F. Resvick Title Cadastre Surveyor
(County Surveyor, Registered Land Surveyor, or other duly authorized official)

Surveyors Registration No. S-802 DOCUMENT No. 98916


Office of Register of Deeds County of Forest

I hereby certify that the within instrument was filed in this office for record on the 23rd day of October, 1970, and was filed in Book No. CORNER Page No. G-9 of County Records.

Signature Eugene Stutzman Title Register of Deeds

Township 37 North, Range 15 East, Section 9, Index No. G-9, Page No.

43715082000



69

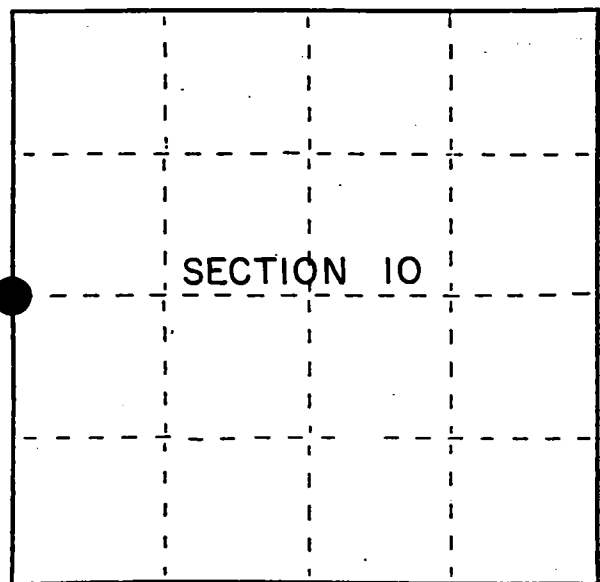
U.S. PUBLIC LAND SURVEY MONUMENT RECORD

Index No. G-13

State of Wisconsin }
County of Forest } ss.

I, Gary L. Pisoni, do hereby
certify that on the 12th day
of December, 19 94, I found
evidence of the West Quarter
corner of Section 10
Township 37, North, Range
15 East, Fourth Principal Meridian,
as described hereon; and that from this evidence
I established a new monument and accessories
as described hereon to perpetuate the original
location of this corner.

Resident witnesses:



● = Corner monument restored.

History of original corner establishment:

Original Government Survey in 1865 by J.L. Nowlin. At 40.00 chains, set Quarter Section Post, from which the following bear; Tamarack, 14", N52°E, 25 lks., Tamarack, 12", S18°W, 25 lks.

In 1970, Jean Resvick, RLS, with the Forest Service, found a squared cedar post and original bearing tree evidence with scribing. In place of post, set a 2" x 60" galvanized iron pipe, with a brass cap stamped to identify the corner. Blazed and scribed the following new bearing trees;

Description of corner evidence found:	Tamarack	5"	N49°W	4.45 feet
	Iron Fence Post		Southeast	1.10 feet

Found monument and bearing trees as described above;

Tamarack	8"	N60°E	15.11 feet
Tamarack	9"	S34°W	4.61 feet
Tamarack	6"	N49°W	4.32 feet
Iron Fence Post		S27°E	0.75 feet

Description of monument and accessories I established to perpetuate the original location of this corner.

Blazed and scribed the following new bearing trees; (measurements are taken to a nail in side of tree)

Tamarack	8"	S13°E	15.98 feet
Black Spruce	8"	N21°W	11.03 feet
Steel Sign Post		N75°E	1.10 feet

Dated at Iron River, MI, Wis. this 5th day of March, 1995

Signature Gary L. Pisoni Title Land Surveyor Registration No. S-1634
(County Surveyor, Registered Land Surveyor, or other duly authorized official)

Office of Register of Deeds, County of Forest, I hereby certify that the within
instrument was filed in this office for record on the 20th day of March, 1997
at 1:30 o'clock P M.

(Register of Deeds)

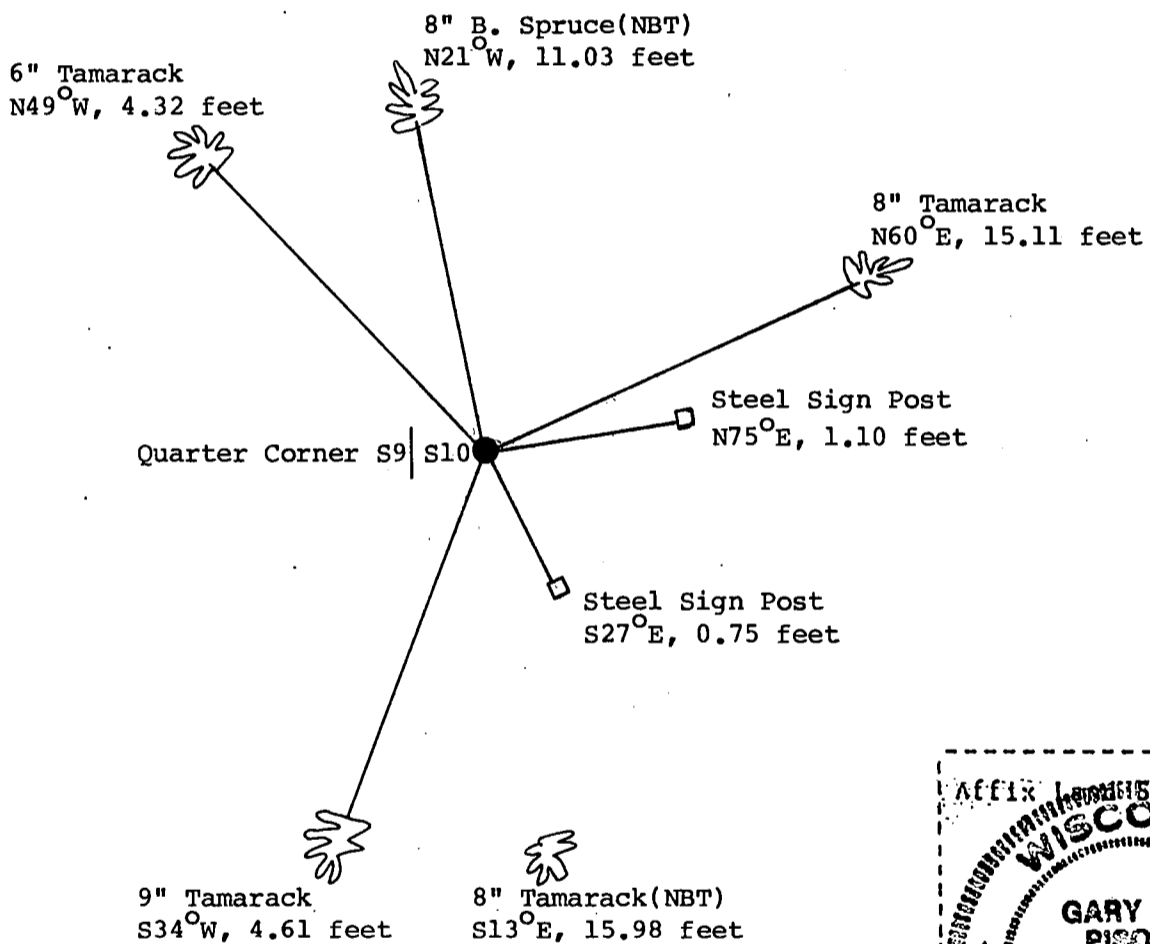
By John J. Jankiewicz Deputy

- e) Describe any material discrepancy between the location of the corner as restored or reestablished and the location of that corner as previously restored or reestablished by distance and direction. Show the discrepancy on the plan view drawing under (d), above. Show the distances between the corner as previously restored or reestablished and (1) the corner as restored or reestablished, and (2) to at least 2 of the witness monuments shown on the drawing in (d), above.
- None

- (f) Was the corner restored through acceptance of (1) an obliterated evidence location, or, (2) a found perpetuated location?

Restored through acceptance of a found perpetuated location.

- (g&h) Was the corner reestablished through lost corner proportionate methods? If so, show the method, including the directions and distances to other public land survey corners used as evidence or used for proportioning in determining the corner location?



- (i) I, Gary L. Pisoni
(type or print name) certify that the corner location shown on this record was determined by me or under my direction and control and that this U.S. Public Land Survey Monument Record is correct and complete to the best of my knowledge and belief.

Gary L. Pisoni
Signature

9-23-95
Date

CERTIFIED LAND CORNER RESTORATION

State of Wisconsin

County of Forest

ss.

I Jean F. Resvick, do hereby certify that on the 8th day of July, 1970,
I found evidence of the East Quarter corner of Section 9
Township 37 North, Range 15 East, Fourth Principal Meridian, as described
hereon; and that from this evidence I established a new monument and accessories as described hereon to per-
petuate the original location of this corner:

Description of original monument and accessories and subsequent restorations:

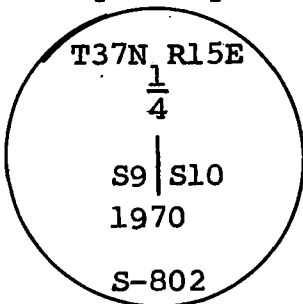
Surveyed in 1865 by J. L. Nowlin
40 chains North between section 9 and 10, set post.
Tamarack 14, bears N52E, 25 lks.
Tamarack 12, bears S18W, 25 lks.
22.25 chains South stream 8 lks. wide runs Southwest.

Description of corner evidence found:

Squared cedar post
Squared pine post scribed
Point of old post which is the oldest and could be the original.
Tamarack stump, with scribing bears S18W, 30 lks.
Tamarack stump, bears N52E, 30 lks.

Description of monument and accessories I established to perpetuate the original location of this corner:

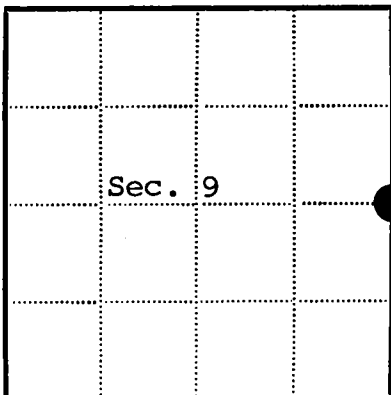
Replaced old post point with a 2 inch inside diameter, galvanized
wrought iron pipe, 5 feet long, filled with concrete, with brass
cap stamped.



from which the following New blazed and
scribed bearing trees bear.

Tamarack 4, bears N60E, 15.11 feet
Tamarack 5, bears S44W, 4.75 feet
Tamarack 5, bears N49W, 4.45 feet

Set iron fence post 1.1 foot Southeast of
monument.



Resident witnesses.....

Dated at Rhineland Wisconsin, this 7th day of April, 1970.Signature Jean F. Resvick
(County Surveyor, Registered Land Surveyor, or other duly authorized official)Title County SurveyorSurveyors Registration No. S-802DOCUMENT Number 98917Office of Register of Deeds County of Forest

I hereby certify that the within instrument was filed in this office for record
on the 23rd day of October, 1970, and was filed in Book

No. CORNER Page No. G-13 of County Records.
RESTORATIONS

Signature Eugene Stutzman Title Register of Deeds

Township 37 North, Range 15 East, Section 9, Index No. G-13, Page No. 13

43715092000

G 13

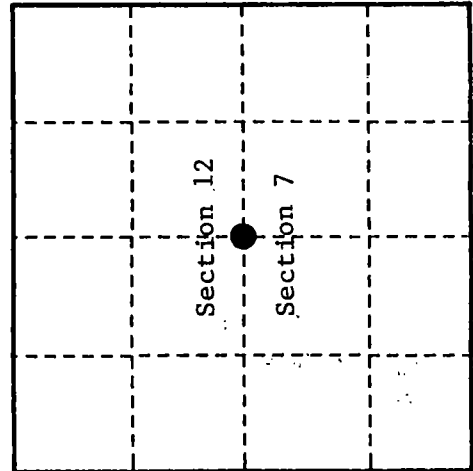
U. S. PUBLIC LAND SURVEY MONUMENT RECORD

INSTRUCTIONS:

This record shall show the location of the corner and shall include all of the following nine elements (a through i).

- (a) Identify the corner by reference to the U.S. public land survey system.
 ○ = Corner monument restored.

Quarter Corner common to Sections 12 and 7
 T37N, R15-16E, Forest County, Wisconsin



- (b) Describe any record evidence, monument evidence, occupational evidence, testimonial evidence or any other material evidence you considered, and whether the monument was found or placed.

Original Government Survey in 1857 by Artemas Curtis.

In 1972, Jean Resvick, a Land Surveyor with the U.S. Forest Service, found a scribed 6" x 6" x 2' wood post lying on ground. From old post hole, found original bearing tree evidence. In place of post, set a 2" diameter galvanized iron pipe, 5 feet long, with a brass cap stamped: T37N, R15E, R16E, 1/4, S12, S7, 1972, S-802 from which the following bear:

Sugar	6"	N 15°E	19.55 feet
Hemlock	15"	S 67°W	35.80 feet
Steel sign post		N 75°E	1.2 feet

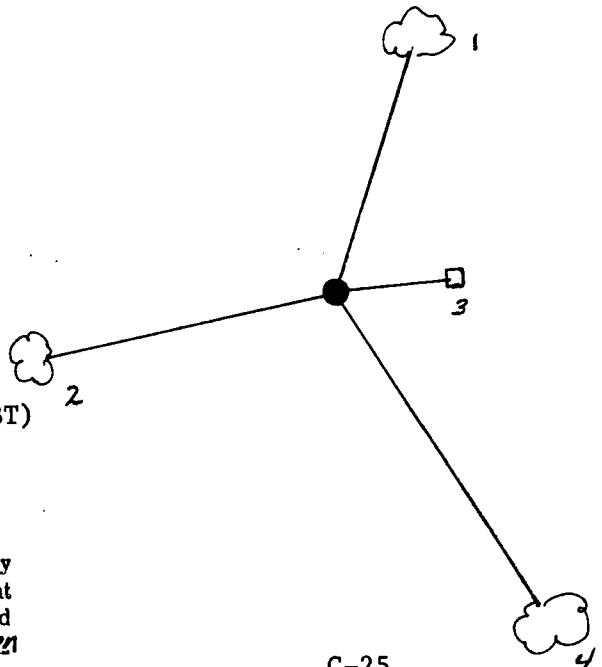
On 9/21/99, Gary L. Pisoni RLS, found above monument and accessories as described below.

See previous Land Corner Certificate dated November 21, 1972.

- (c) In the plan view drawing below, provide reference ties to at least 4 witness monuments, or, if the location is within a municipality, to at least 2 witness monuments. (witness monuments shall be made of concrete, natural stone, iron or other equally durable material.)

- (d) Show a plan view drawing depicting the relevant monuments and reference ties which is sufficient in detail to enable accurate relocation of the corner monument if the corner monument is disturbed. Indicate north.

1. Sugar, 9", N 15°E, 19.55 feet
2. Hemlock, 17", S 67°W, 35.80 feet
3. Steel sign post, N 75°E, 1.2 feet
4. Sugar Maple, 7", S 58°E, 22.59 feet (NBT)



REGISTER'S OFFICE
 Forest County, Wis.
 Received for record this 27th day
 of October A.D. 1999 at
10:05 o'clock A.M. and recorded
 in Vol. Corner Restoration
 page G-25

Kay Swanson, Deputy
 Register of Deeds

G-25

43715122000

G-25

- (e) Describe any material discrepancy between the location of the corner as restored or reestablished and the location of that corner as previously restored or reestablished by distance and direction. Show the discrepancy on the plan view drawing under (d), above. Show the distances between the corner as previously restored or reestablished and (1) the corner as restored or reestablished, and (2) to at least 2 of the witness monuments shown on the drawing in (d), above.

None

- (f) Was the corner restored through acceptance of (1) an obliterated evidence location, or, (2) a found perpetuated location?

Restored from accepted evidence.

- (g & h) Was the corner reestablished through lost corner proportionate methods? If so, show the method, including the directions and distances to other public land survey corners used as evidence or used for proportioning in determining the corner location?

- (1) I, Gary L. Pisoni
(type or print name) certify that the corner location shown on this record was determined by me or under my direction and control and that this U.S. Public Land Survey Monument Record is correct and complete to the best of my knowledge and belief.

Signature

Gary L. Pisoni

10-1-99

Date

CERTIFICATE READY FOR FILING:

[Signature]
District Ranger



CERTIFIED LAND CORNER RESTORATION

State of Wisconsin

County of Forest

SS.

I Jean F. Resvick, do hereby certify that on the 25th day of July, 1972,
I found evidence of the East Quarter corner of Section 12
Township 37 North, Range 15 East, Fourth Principal Meridian, as described
hereon; and that from this evidence I established a new monument and accessories as described hereon to per-
petuate the original location of this corner:

Description of original monument and accessories and subsequent restorations:

Surveyed in 1857 by Artemas Curtis.

North between sections 7 and 12. 40.0 chains set quarter section post between sections
7 and 12.

Lynn 12", N29W, 20 lks.

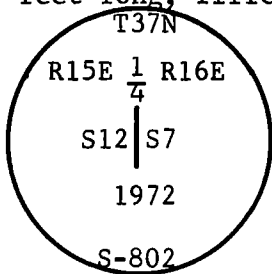
Sugar 15", S48E, 35 lks.

Description of corner evidence found:

Scribed 6"x6"x2' post. Post is rotten and lying on the ground. From old post hole
a bass wood clump growing from a 24 inch basswood stump, bears N29W, 20 lks.
a large rotten sugar stump bears, S48E, 35 lks.

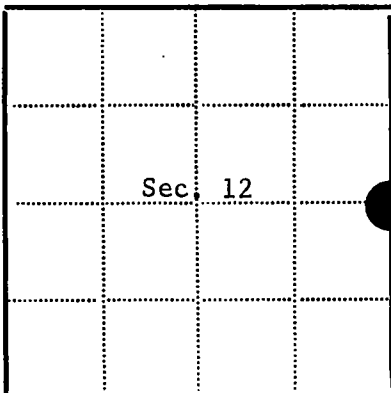
Description of monument and accessories I established to perpetuate the original location of this corner:

At the old post hole found, I set a 2 inch inside diam. galvanized wrought iron pipe,
5 feet long, filled with concrete, with a brass cap marked:



From which the following accessories bear:

Sugar, 6", N15° E, 19.55 feet
Hemlock, 15", S67° W, 35.80 feet



● = Corner monument restored

□ =

Resident witnesses

Dated at Rhineland Wisconsin, this 25 day of November
1972.

Signature Jean F. Resvick Title Land Surveyor
(County Surveyor, Registered Land Surveyor, or other duly authorized official)

Surveyors Registration No. S-802DOCUMENT NUMBER **102912**Office of Register of Deeds County of Forest

I hereby certify that the within instrument was filed in this office for record
on the 15th day of February, 1973, and was filed in Book
No. _____ Page No. _____ of County Records.

Signature Eugene Stutzman Title Register of Deeds

Township 37 North, Range 15 East, Section 12 Index No. G-25, Page No. _____

48715122000

25

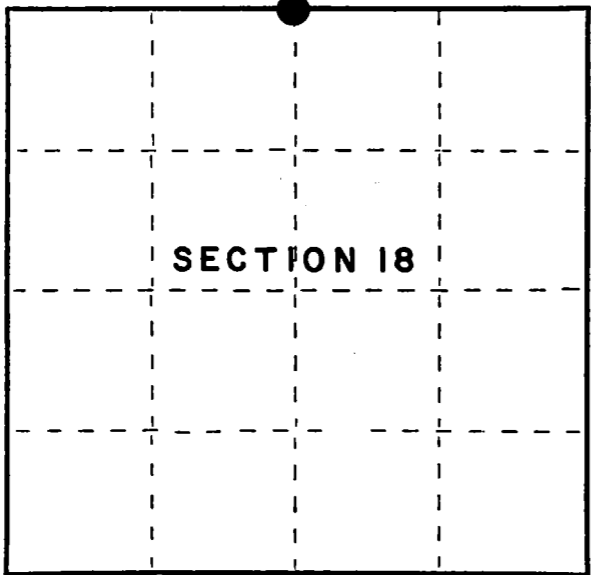
U.S. PUBLIC LAND SURVEY MONUMENT RECORD

Index No. J-3

State of Wisconsin }
County of Forest } ss.

I Gary L. Pisoni, do hereby
certify that on the 14th day
of October, 1993, I found
evidence of the North Quarter
corner of Section 18
Township 37, North, Range
15 East, Fourth Principal Meridian,
as described hereon; and that from this evidence
I established a new monument and accessories
as described hereon to perpetuate the original
location of this corner.

Resident witnesses:



● = Corner monument restored.

History of original corner establishment:
Original Government survey in 1865 by James L. Nowlin, Deputy Surveyor.
East corrected between Sections 7 & 18 at 40.10 chains, set Quarter Section post,
from which the following bear: Sugar, 8", N36°W, 8 Lks., Sugar, 8", S09°W, 10 Lks.

In April 1991, Alan Harrison searched area located by survey and could find no
remaining evidence of original corner or accessories. Restored corner by proportional
measure and set a 2½" x 36" aluminum monument with an aluminum cap from which the
following bear: Aspen, 3", N 82°E, 10.54 feet Aspen, 3", N 03°W, 13.18 feet
Aspen, 3", S 38°W, 23.05 feet Steel Sign Post, Southwest, 1.24 feet

Description of corner evidence found:
Found monument as described above and the following bearing trees:
Aspen, 5", S 36°W, 23.09 feet
Steel Sign Post, S 25°E, 1.25 feet

Description of monument and accessories I established to perpetuate the original location of this corner.
Blazed and scribed the following new bearing trees:

Aspen	5"	N 55°E	17.57 feet
Aspen	6"	South	14.25 feet
Aspen	6"	S 87°W	19.55 feet

Dated at Iron River, MI, Wis, this 5th day of May, 1994
Signature Gary L. Pisoni Title Land Surveyor Registration No. S-1634
(County Surveyor, Registered Land Surveyor, or other duly authorized official)
Office of Register of Deeds, County of Forest, I hereby certify that the within
instrument was filed in this office for record on the 10th day of March, 1997
at 1:30 o'clock P. M.

(Register of Deeds)
By [Signature] Deputy

FORM NO. 985-A
H.C. Miller
Stock No. 26273
158127

43715 070020

(e) Describe any material discrepancy between the location of the corner as restored or reestablished and the location of that corner as previously restored or reestablished by distance and direction. Show the discrepancy on the plan view drawing under (d), above. Show the distances between the corner as previously restored or reestablished and (1) the corner as restored or reestablished, and (2) to at least 2 of the witness monuments shown on the drawing in (d), above.


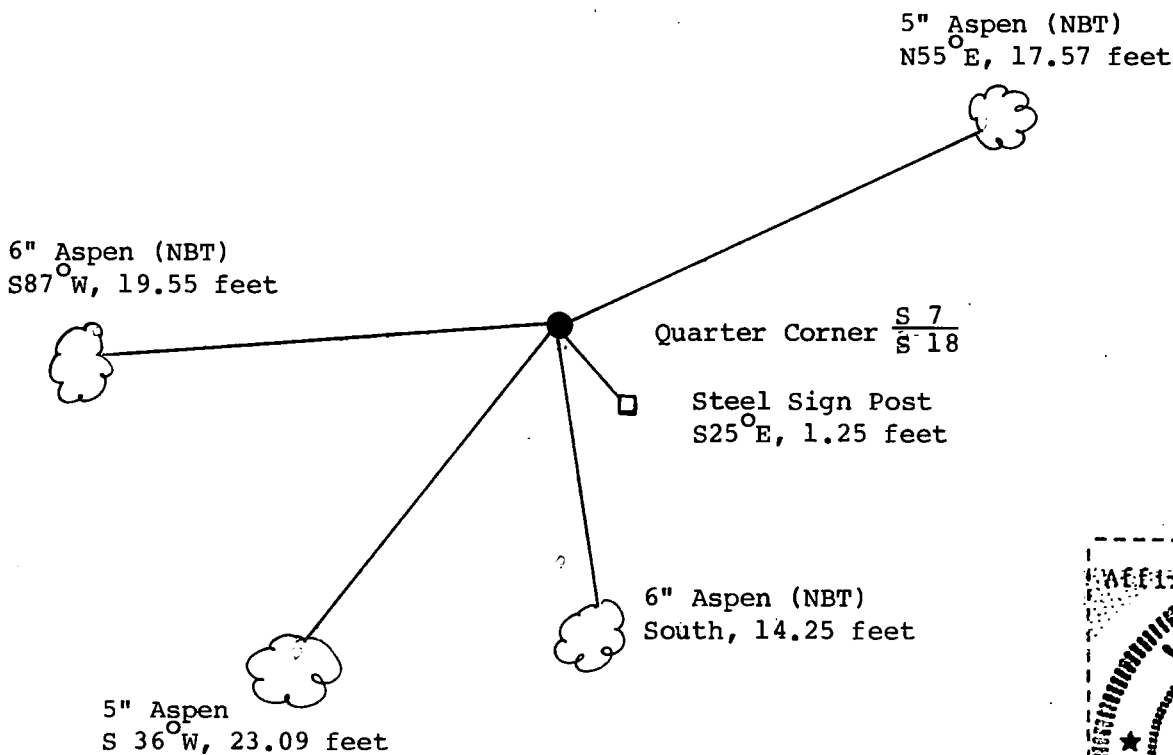
None

(f) Was the corner restored through acceptance of (1) an obliterated evidence location, or, (2) a found perpetuated location?

Restored through acceptance of a found perpetuated location.

(g&h) Was the corner reestablished through lost corner proportionate methods? If so, show the method, including the directions and distances to other public land survey corners used as evidence or used for proportioning in determining the corner location?

No



(i) I, Gary L. Pisoni
(type or print name) certify that the corner location shown on this record was determined by me or under my direction and control and that this U.S. Public Land Survey Monument Record is correct and complete to the best of my knowledge and belief.

Signature

Date

Gary L. Pisoni

6-15-95

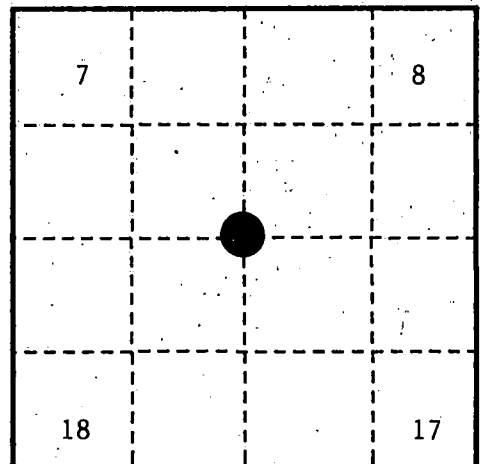
U. S. PUBLIC LAND SURVEY MONUMENT RECORD

INSTRUCTIONS:

This record shall show the location of the corner and shall include all of the following nine elements (a through i).

- (a) Identify the corner by reference to the U.S. public land survey system.
 O = Corner monument restored.

Section Corner to Sections 7, 8, 17, and 18,
 T.37N., R.15E., Forest County, Wisconsin.



- (b) Describe any record evidence, monument evidence, occupational evidence, testimonial evidence or any other material evidence you considered, and whether the monument was found or placed.

In 1865, J.L. Nowlin set a wood post with the following B.T.'s: Sugar, 8", N.30°E., 25 links (16.50 feet); Sugar, 12", N.24°W., 15 links (9.90 feet).

In 1933, L.M. Gilson (CCC) found a post charred at the bottom. Metal location tag on a Maple, 14", East, 4 feet.

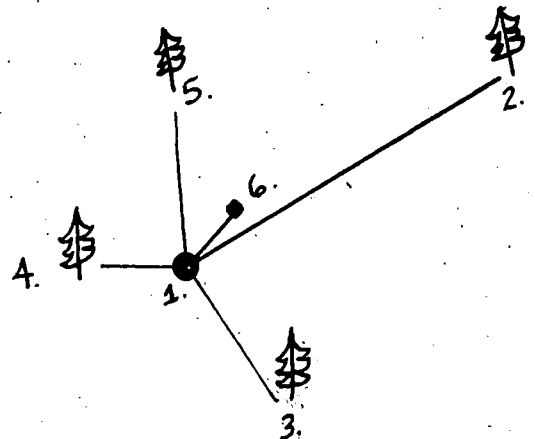
In 1972, Resvick (RLS) found plantation post dated 1936 and possible Maple stump Northeast of plantation post.

In 1990, Alan D. Harrison (RLS) found the plantation post and a metal location tag next to stump hole, N.50°E., 4.00 feet from the post. From post N.30°E., 16.50 feet a stump depression. Placed corner 4.0 feet West of Maple stump as best corner location evidence.

- (c) In the plan view drawing below, provide reference ties to at least 4 witness monuments, or, if the location is within a municipality, to at least 2 witness monuments. (witness monuments shall be made of concrete, natural stone, iron or other equally durable material.)

- (d) Show a plan view drawing depicting the relevant monuments and reference ties which is sufficient in detail to enable accurate relocation of the corner monument if the corner monument is disturbed. Indicate north.

- 2 1/2" x 36" aluminum monument with tablet stamped to identify the corner.
- Balsam, 5", N.49°E., 40.87 feet.
- Red Pine, 14", S.38°E., 15.58 feet.
- White Spruce, 12", S.87°W., 3.59 feet.
- White Spruce, 10", N.04°W., 22.59 feet.
- Steel Sign Post, Northeast; 1.61 feet.



REGISTER'S OFFICE
 Forest County, Wis.

Received for record this 19th day
 of December A.D., 1990 at
8:45 o'clock A.M. and recorded
 in Vol. Corner Restorations
 page 55

Register of Deeds

(e) Describe any material discrepancy between the location of the corner as restored or reestablished and the location of that corner as previously restored or reestablished by distance and direction. Show the discrepancy on the plan view drawing under (d), above. Show the distances between the corner as previously restored or reestablished and (1) the corner as restored or reestablished, and (2) to at least 2 of the witness monuments shown on the drawing in (d), above.

None.

(f) Was the corner restored through acceptance of (1) an obliterated evidence location, or, (2) a found perpetuated location?

(2) a found perpetuated location

(g & h) Was the corner reestablished through lost corner proportionate methods? If so, show the method, including the directions and distances to other public land survey corners used as evidence or used for proportioning in determining the corner location?

No.

(1) I, Alan D. Harrison

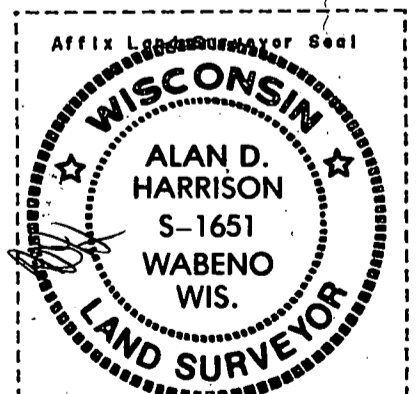
(type or print name) certify that the corner location shown on this record was determined by me or under my direction and control and that this U.S. Public Land Survey Monument Record is correct and complete to the best of my knowledge and belief.

Signature

Date

CERTIFICATE READY FOR FILING:

Dale S. Staege
District Ranger



U.S. PUBLIC LAND SURVEY MONUMENT RECORD

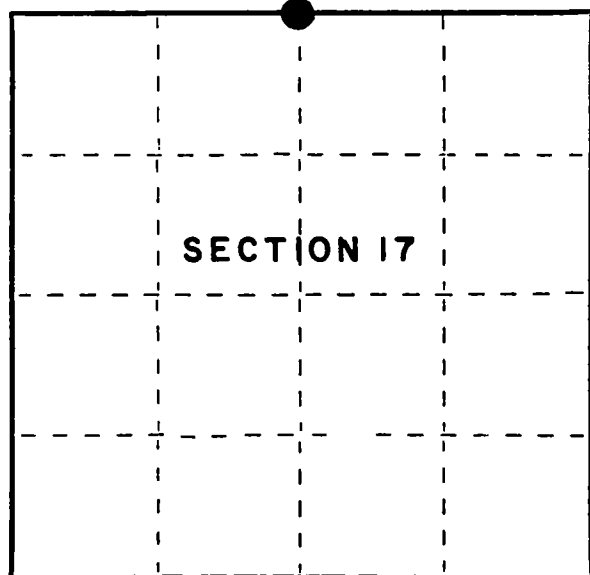
Index No. **J-7**

State of Wisconsin }
County of Forest } ss.

I, Gary L. Pisoni, do hereby certify that on the 16th day of March, 1994, I found evidence of the North Quarter corner of Section 17 Township 37, North, Range 15 East, Fourth Principal Meridian, as described hereon; and that from this evidence I established a new monument and accessories as described hereon to perpetuate the original location of this corner.

Resident witnesses:

.....
.....
.....



● = Corner monument restored.

History of original corner establishment:

Original Government survey in 1865 by James L. Nowlin, Deputy Surveyor.

West corrected between Sections 8 & 17 at 40.08 chains, set Quarter Section post, from which the following bear: Tamarack, 6", N 53° E, 8 Lks., Tamarack, 6", S 52° W, 15 Lks.

Description of corner evidence found:

No corner evidence was recovered.

Corner located in a marsh.

I restored the corner position at proportionate distance and on line between the Northeast and Northwest Section Corners of Section 17.

Description of monument and accessories I established to perpetuate the original location of this corner.

At the corner position, set a 2½" x 60" aluminum pipe monument, with an aluminum cap stamped: T37N, R15E, 1/4, S.8, S.17, 1994, S-1634. Blazed and scribed the following new bearing trees; (measurements are taken to a nail in side of tree)

Black Spruce	7"	N 16° E	163.22 feet
Balsam	5"	N 04° W	154.12 feet
Black Spruce	12"	N 22° W	172.55 feet
Steel Sign Post		S 42° W	1.40 feet

Dated at Iron River, MI, ~~Was~~ this 22nd day of April, 1994

Signature Gary L. Pisoni Title Land Surveyor Registration No. S-1634
(County Surveyor, Registered Land Surveyor, or other duly authorized official)

Office of Register of Deeds, County of Forest, I hereby certify that the within instrument was filed in this office for record on the 20th day of March, 1997 at 1:30 o'clock P M.

(Register of Deeds)

By John J. Jankiewicz Deputy


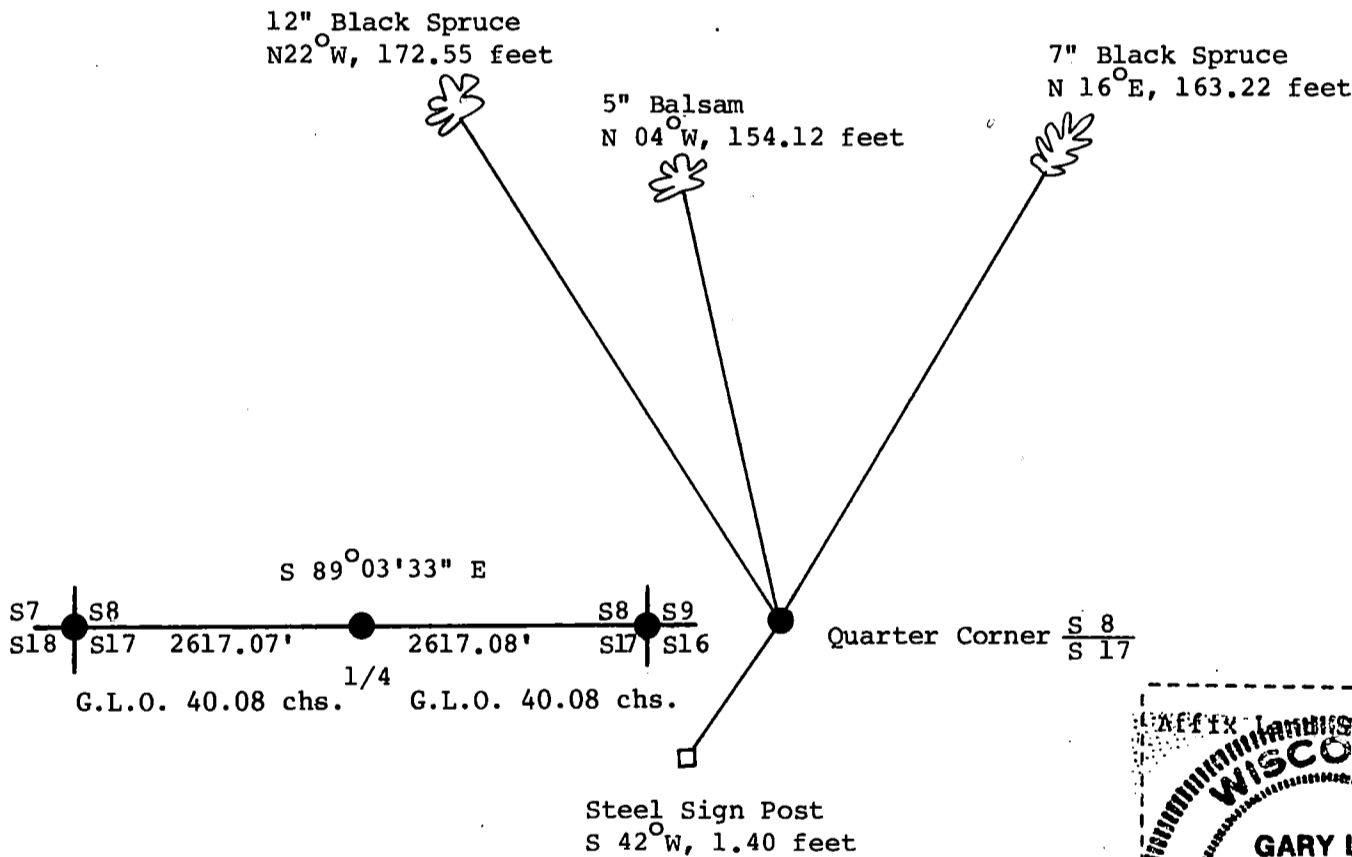
(e) Describe any material discrepancy between the location of the corner as restored or reestablished and the location of that corner as previously restored or reestablished by distance and direction. Show the discrepancy on the plan view drawing under (d), above. Show the distances between the corner as previously restored or reestablished and (1) the corner as restored or reestablished, and (2) to at least 2 of the witness monuments shown on the drawing in (d), above.

None

(f) Was the corner restored through acceptance of (1) an obliterated evidence location, or, (2) a found perpetuated location?

(g&h) Was the corner reestablished through lost corner proportionate methods? If so, show the method, including the directions and distances to other public land survey corners used as evidence or used for proportioning in determining the corner location?

Re-established through lost corner proportionate methods.



(i) I, Gary L. Pisoni
(type or print name) certify that the corner location shown on this record was determined by me or under my direction and control and that this U.S. Public Land Survey Monument Record is correct and complete to the best of my knowledge and belief.

Gary L. Pisoni 6-15-95
Signature Date

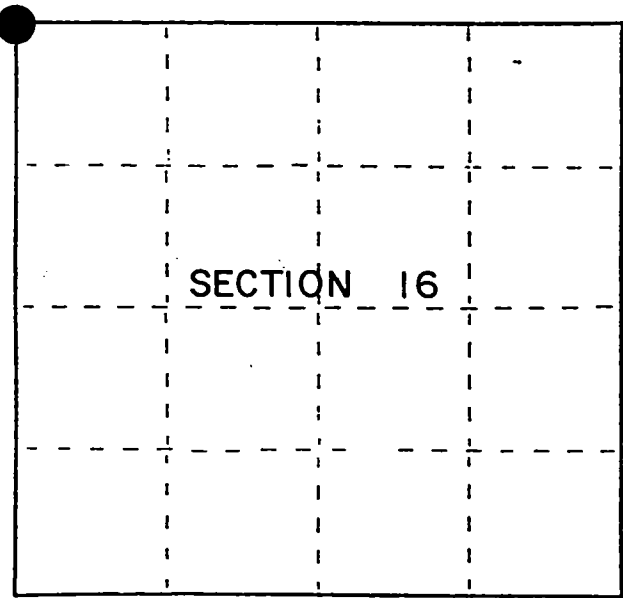
U.S. PUBLIC LAND SURVEY MONUMENT RECORD

Index No. J-9

State of Wisconsin }
County of Forest } ss.

I, Gary L. Pisoni, do hereby
certify that on the 8th day
of February, 1994, I found
evidence of the Northwest Section
corner of Section 16
Township 37, North, Range
15 East, Fourth Principal Meridian,
as described hereon; and that from this evidence
I established a new monument and accessories
as described hereon to perpetuate the original
location of this corner.

Resident witnesses:



● = Corner monument restored.

History of original corner establishment:
Original Government Survey in 1865 by J.L. Nowlin. North bet. Sections 16 and 17, at
80.00 chains, set post, from which the following bear; Fir, 7", N44°E, 6 lks., Fir, 10"
N29°W, 25 lks.
On 7-9-70, Jean Resvick found a squared wood post and a Consolidated Paper Co. poster
on a fallen 10" scribed Balsam. In place of wood post, set a 2 inch diameter galvanized
iron pipe, 5 feet long, with a brass cap stamped; T37N, R15E, S8, S9, S16, S17, 1970,
S-802. Blazed and scribed the following bearing trees;

Cedar	7"	S20°E	22.46 feet
Cedar	3"	S13°W	22.05 feet
Sign Post		Northeast	1.00 feet

Description of corner evidence found:

Found the bearing trees listed above, up-rooted and lying on their side.

Sign Post, Northeast, 1.36 feet

Description of monument and accessories I established to perpetuate the original location of this corner.
Blazed and scribed the following new bearing trees; (Measurements are taken to a nail
in side of tree)

Cedar	9"	S13°W	45.85 feet
Cedar	15"	N65°E	68.12 feet
Cedar	7"	N24°E	53.21 feet
Tamarack	16"	N40°E	76.31 feet

Dated at Iron River, MI, this 22nd day of April, 1994
Signature Gary L. Pisoni Title Land Surveyor Registration No. S-1634
(County Surveyor, Registered Land Surveyor, or other duly authorized official)
Office of Register of Deeds, County of Forest, I hereby certify that the within
instrument was filed in this office for record on the 20th day of March, 1997
at 1:30 o'clock P. M.

(Register of Deeds)
By Paul J. Jankiewicz Deputy

FORM NO. 985-A
H.C. Miller Company
Stock No. 26273
158129

43715 080000

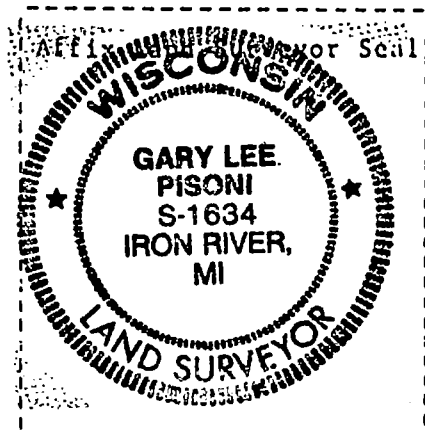
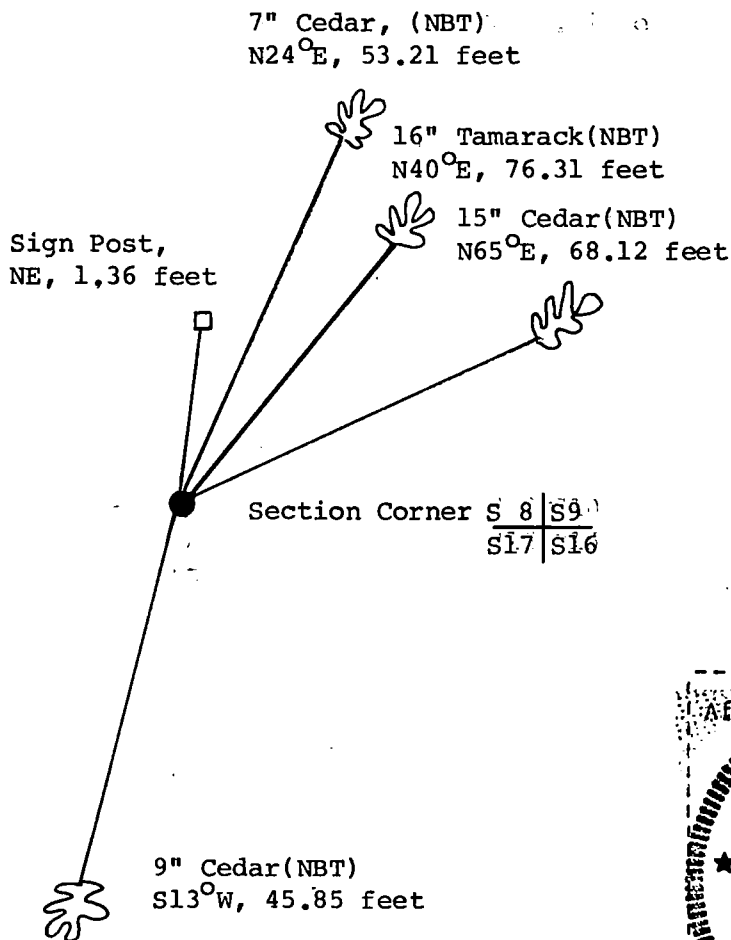
(e) Describe any material discrepancy between the location of the corner as restored or reestablished and the location of that corner as previously restored or reestablished by distance and direction. Show the discrepancy on the plan view drawing under (d), above. Show the distances between the corner as previously restored or reestablished and (1) the corner as restored or reestablished, and (2) to at least 2 of the witness monuments shown on the drawing in (d), above.

See drawing below.

(f) Was the corner restored through acceptance of (1) an obliterated evidence location, or, (2) a found perpetuated location?

Restored from acceptance of a found perpetuated location.

(g&h) Was the corner reestablished through lost corner proportionate methods? If so, show the method, including the directions and distances to other public land survey corners used as evidence or used for proportioning in determining the corner location?



(i) I, Gary L. Pisoni
(type or print name) certify that the corner location shown on this record was determined by me or under my direction and control and that this U.S. Public Land Survey Monument Record is correct and complete to the best of my knowledge and belief.

Signature

Date

6-15-95

CERTIFIED LAND CORNER RESTORATION

State of Wisconsin

County of Forest

ss.

I, Jean F. Resvick, do hereby certify that on the 2th day of July, 19 70, I found evidence of the Southwest Section corner of Section 9 Township 37 North, Range 15 East, Fourth Principal Meridian, as described hereon; and that from this evidence I established a new monument and accessories as described hereon to perpetuate the original location of this corner:

Description of original monument and accessories and subsequent restorations:

Surveyed in 1865 by J.L. Nowlin.

80.00 chains North between section 16 and 17, set post.

Fir 7, N44E, 6 lks.

Fir 10, N29W, 25 lks.

South 11.50 chain, Stream 10 lks. wide, runs NE

Description of corner evidence found:

11.50 Chains north of stream found squared post.

Consolidated poster on fallen 10 inch Balsam which is scribed bears S3E, 32 lks. from post. Distance north to quarter corner chains 5 chains short.

Iron pipe found 17.5 chains north.

Description of monument and accessories I established to perpetuate the original location of this corner:


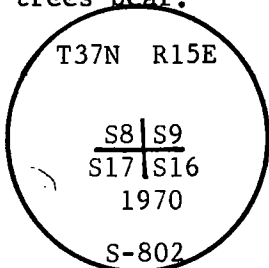
I accepted post as best available evidence and replaced post with a 2 inch. diameter, galvanized iron pipe, 5 ft. long, filled with concrete with brass cap stamped:

From which the following new, blazed and scribed bearing trees bear:

Cedar 7, S20E, 22.46 Ft.

Cedar 3, S13W, 22.05 ft.

Sign post 1 ft. Northeast of Monument



Resident witnesses

Dated at Rhineland Wisconsin, this 2 day of May 19 73.

Signature Jean F. Resvick Title Land Surveyor
(County Surveyor, Registered Land Surveyor, or other duly authorized official)

Surveyors Registration No. S-802 DOCUMENT NUMBER 104443

Office of Register of Deeds County of Forest

I hereby certify that the within instrument was filed in this office for record on the 13th day of November 19 73, and was filed in Book No. Corner Restorations Page No. J-9 of County Records.

Signature Eugene Stutzman Title

Township 37 North, Range 15 East, Section 16, Index No. J-9, Page No.

43715080000


CERTIFIED LAND CORNER RESTORATION

Index No. **3-111**

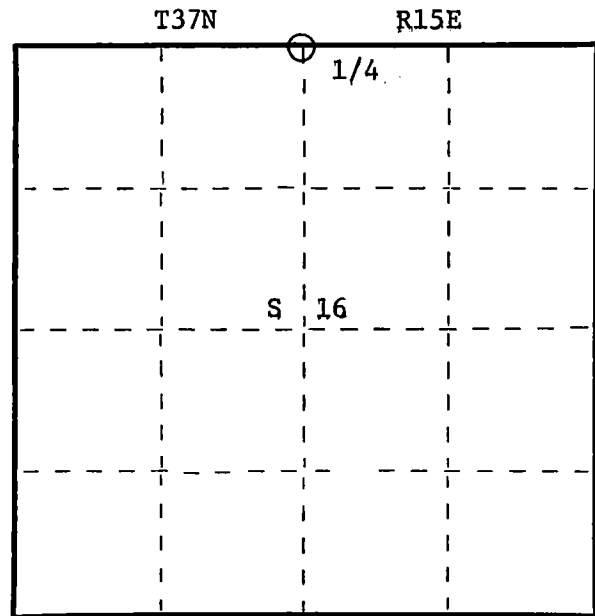
State of Wisconsin }
Forest } ss.
County of _____

Daniel K. Pleoger
I, _____, do hereby
certify that on the 22 day
of October, 1981, I found
evidence of the Quarter
corner of Sections 9, 16
Township 37, North, Range
15 East, Fourth Principal Meridian,
as described hereon; and that from this evidence
I established a new monument and accessories
as described hereon to perpetuate the original
location of this corner.

Resident witnesses:



FORM 985 H. C. MILLER CO., MILWAUKEE



○ = Corner monument restored.

History of original corner establishment:

Original corner established by James L. Nowlin, Gov. Deputy Surveyor in 1865 from
which sugar 12" bear N41W 8 lks and sugar 12" bears S21W 35 lks.

Description of corner evidence found:

Total distance from section corner 9, 10, 15, 16 to section corner 8, 9, 16, 17 is
5153.894 ft. at bearing S87-34-03E.
Set 1/4 corner 2576.947 ft. intermediate.

Description of monument and accessories I established to perpetuate the original location of this corner.
Set a 2 1/2" aluminum A-1 federal monument with alloy cap stamped:

Monument projects 8" above ground
Marked NBTs:

Sugar 6" S18E 26.74 ft.
Sugar 5" S56W 21.27 ft.
Sugar 6" N53W 30.75 ft.
Scribed 1/4 - BT

T37N R15E
1/4 $\frac{S}{S} \frac{9}{16}$
S1537 - 1981

Dated at Rhinelanders, Wis., this 12th day of November, 1981

Signature Daniel K. Pleoger Title Registered Land Surveyor Registration No. 1537
(County Surveyor, Registered Land Surveyor, or other duly authorized official)

Office of Register of Deeds, County of Forest, I hereby certify that the within
instrument was filed in this office for record on the 9th day of April, 1982
at 11:00 o'clock A. M.

DOCUMENT NO. **121394**
(Register of Deeds)

By _____ Deputy

43715090020

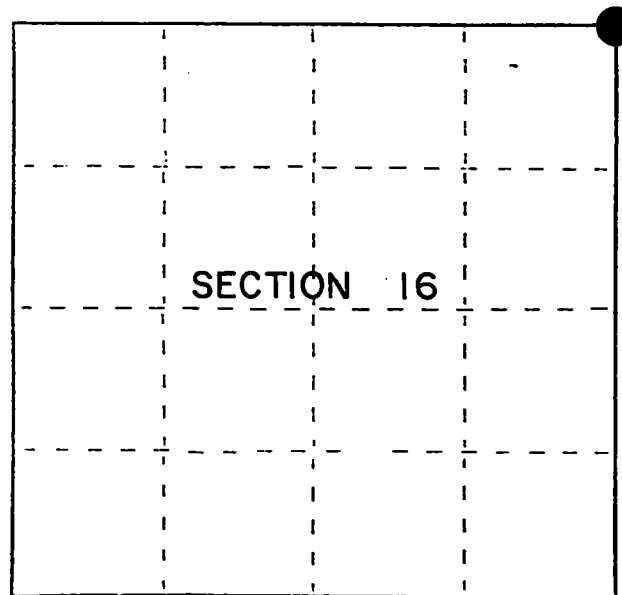
U.S. PUBLIC LAND SURVEY MONUMENT RECORD

Index No. **J - 13**

State of Wisconsin }
County of Forest } ss.

I, Gary L. Pisoni, do hereby certify that on the 16th day of March, 1994, I found evidence of the Northeast Section corner of Section 16 Township 37, North, Range 15 East, Fourth Principal Meridian, as described hereon; and that from this evidence I established a new monument and accessories as described hereon to perpetuate the original location of this corner.

Resident witnesses:



● = Corner monument restored.

History of original corner establishment:

Original Government Survey in 1865 by J.L. Nowlin. North between Sections 15 and 16, at 80.00 chs., set Section Corner Post, from which the following bear; Fir, 6", N28°E, 20 lks., Hemlock, 8", S10°W, 15 lks.

On 7-8-70, Jean Resvick, a Land Surveyor with the Forest Service, found 2 wood posts, one of which was scribed. Original calls North, South & West fit. In place of scribed wood post, set a 2 inch dia. galvanized iron pipe, 5 feet long, with a brass cap stamped; T37N, R15E, S9, S10, S15, S16, 1970, S-802. Blazed and scribed the following new bearing trees; B. Spruce, 4", N67°E, 13.79 feet, B. Spruce, 4", S11°E, 1.55 feet, B. Spruce, 6", N88°W, 23.56 feet, B. Spruce, 7", N13°W, 3.80 feet, Iron Fence Post, Northeast, 1.0 feet

Description of corner evidence found:

Found the monument as described and in place, and the following bearing trees;

(Dead) B. Spruce	4"	N67°E	13.79 feet
B. Spruce	4"	S11°E	1.55 feet
B. Spruce	6"	N88°W	23.56 feet
(Dead) B. Spruce	7"	N13°W	3.80 feet
Iron Fence Post		Northeast	1.05 feet

Description of monument and accessories I established to perpetuate the original location of this corner.

Blazed and scribed the following new bearing trees; (Measurements are taken to a nail in side of tree)

B. Spruce	7"	S51°W	37.68 feet
B. Spruce	7"	N34°W	21.82 feet

Dated at Iron River, MI ~~was~~ this 22nd day of April, 1994

Signature Gary L. Pisoni Title Land Surveyor Registration No S-1634
(County Surveyor, Registered Land Surveyor, or other duly authorized official)

Office of Register of Deeds, County of Forest, I hereby certify that the within instrument was filed in this office for record on the 20th day of March, 1997 at 1:30 o'clock P M.

(Register of Deeds)

By [Signature] Deputy

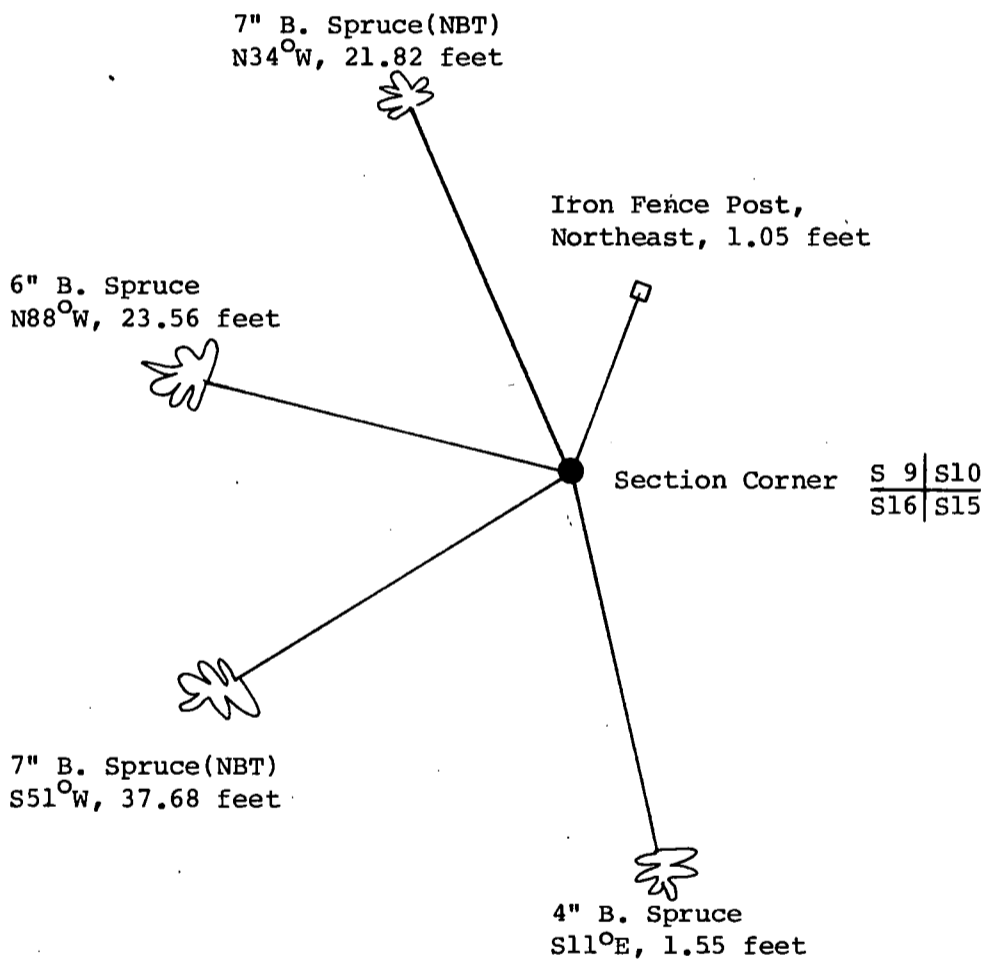
(e) Describe any material discrepancy between the location of the corner as restored or reestablished and the location of that corner as previously restored or reestablished by distance and direction. Show the discrepancy on the plan view drawing under (d), above. Show the distances between the corner as previously restored or reestablished and (1) the corner as restored or reestablished, and (2) to at least 2 of the witness monuments shown on the drawing in (d), above.

See drawing below.

(f) Was the corner restored through acceptance of (1) an obliterated evidence location, or, (2) a found perpetuated location?

Restored through acceptance of a found perpetuated location.

(g&h) Was the corner reestablished through lost corner proportionate methods? If so, show the method, including the directions and distances to other public land survey corners used as evidence or used for proportioning in determining the corner location?



(i) I, Gary L. Pisoni
(type or print name) certify that the corner location shown on this record was determined by me or under my direction and control and that this U.S. Public Land Survey Monument Record is correct and complete to the best of my knowledge and belief.

Signature

Date

9-18-95

CERTIFIED LAND CORNER RESTORATION

State of Wisconsin

County of Forest

} ss.

I Jean F. Resvick, do hereby certify that on the 8th day of July, 1970, I found evidence of the Southeast Section corner of Section 9 Township 37 North, Range 15 East, Fourth Principal Meridian, as described hereon; and that from this evidence I established a new monument and accessories as described hereon to perpetuate the original location of this corner:

Description of original monument and accessories and subsequent restorations:

Surveyed in 1865 by J. L. Nowlin
 80.00 chains North between Sections 15 and 16
 Set post
 Fir 6, N28E, 20 lks.
 Hemlock 8, S10W, 15 lks.
 7.50 chains South enter stream and beaver dam
 17.75 chains North stream 8 lks. wide runs SW
 7.00 chains West stream 200 lks. wide runs SE

Description of corner evidence found:

Chained South from quarter corner between Section 9 and 10 a distance of 40 chains found 2 squared posts one of which was scribed.
 Distance from stream North checks.
 Distance South and West to beaver dam area checks. Recorded stream flow reversed on all 3 calls.

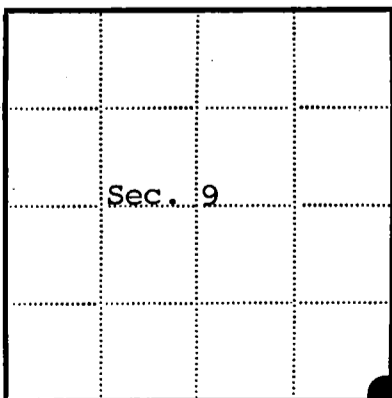
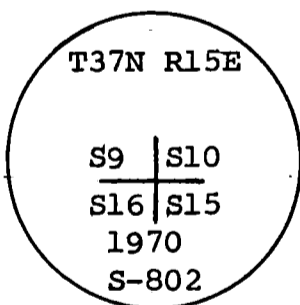
Description of monument and accessories I established to perpetuate the original location of this corner:

Replaced scribed post with a 2 inch inside diameter, galvanized wrought iron pipe, 5 feet long, filled with concrete, with brass cap stamped.

from which the following New blazed and scribed bearing trees bear:

Black Spruce 4, bears N67E, 13.79 feet
 Black Spruce 4, bears S11E, 1.55 feet
 Black Spruce 6, bears N86W, 23.56 feet
 Black Spruce 7, bears N13W, 3.80 feet

Set iron fence post 1.0 feet Northeast of corner.



● = Corner monument restored

□ =

Resident witnesses.....

Dated at Rhineland Wisconsin this 11th day of July, 1970.

Signature Jean F. Resvick Title Cadastral Surveyor
 (County Surveyor, Registered Land Surveyor, or other duly authorized official)

Surveyors Registration No. S-802 DOCUMENT No. **98918**

Office of Register of Deeds County of Forest

I hereby certify that the within instrument was filed in this office for record on the 23rd day of October, 1970, and was filed in Book No. CORNER RE Page No. J-13 of County Records.

Signature Eugene Stetson Title Register of Deeds

Township 37 North, Range 15 East, Section 9, Index No. J-13, Page No. 13

43715090000

CERTIFIED LAND CORNER RESTORATION

State of Wisconsin

County of Forest

SS.

I Jean F. Resvick, do hereby certify that on the 1st day of August, 1972, I found evidence of the Southwest Section corner of Section 12 Township 37 North, Range 15 East, Fourth Principal Meridian, as described hereon; and that from this evidence I established a new monument and accessories as described hereon to perpetuate the original location of this corner:

Description of original monument and accessories and subsequent restorations:

Surveyed in 1856 by J.L. Nowlin.

North between sections 13 and 14, 80.0 chains set post for corner to sections 11, 12, 13 and 14.

Tamarack, 7", N53W, 8 lks.

Tamarack, 14". S42E, 30 lks.

Description of corner evidence found:

6"x6" Scribed cedar post from the post a Tamarack stump bears N53W, 8 lks. a Tamarack snag, 16", bears S42E, 30 lks. scribing visible.

Cedar, 16" bears S47E 31 lks. scribed and Cedar 14", bears S83W, 16 links scribed.

These trees were scribed by an unknown surveyor.

Description of monument and accessories I established to perpetuate the original location of this corner:

I replaced the post found with a 2 inch. inside diam. galvanized wrought iron pipe, filled with concrete with a brass cap marked:

From which the following accessories bear:

T37N R15E

S11	S12
S14	S13

1972

S-802

Spruce, 7", N26E, 12.22 feet

Cedar, 6" S11E, 9.97 feet

Cedar, 5" S36W, 10.09 feet

Cedar, 8" N44W, 21.76 feet

Cedar 14" S53E, 20.12 feet, bearing tree found

Cedar, 11" S84W, 10.38 feet, bearing tree found

Steel sign post, 1.0 feet, NE of the monument

Resident witnesses

Dated at Rhinelander

Wisconsin, the 21st day of November

1972.

Signature Jean F. Resvick

Title Cadastre Surveyor

(County Surveyor, Registered Land Surveyor, or other duly authorized official)

Surveyors Registration No. S-802

DOCUMENT

102913

Number

Office of Register of Deeds

County of Forest

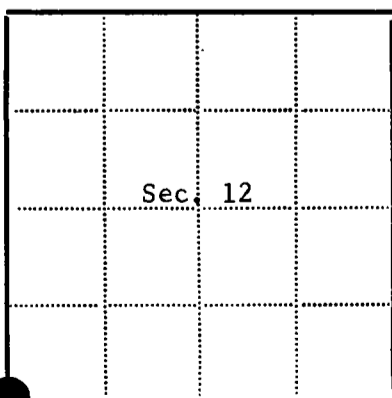

I hereby certify that the within instrument was filed in this office for record on the 15th day of February, 1973, and was filed in Book

No. Page No. of County Records.

Signature Eugene Stutzman Title Register of Deeds

Township 37 North, Range 15 East, Section 12, Index No. J-21, Page No.

43715110000



● = Corner monument restored

□ =

J
21

U. S. PUBLIC LAND SURVEY MONUMENT RECORD

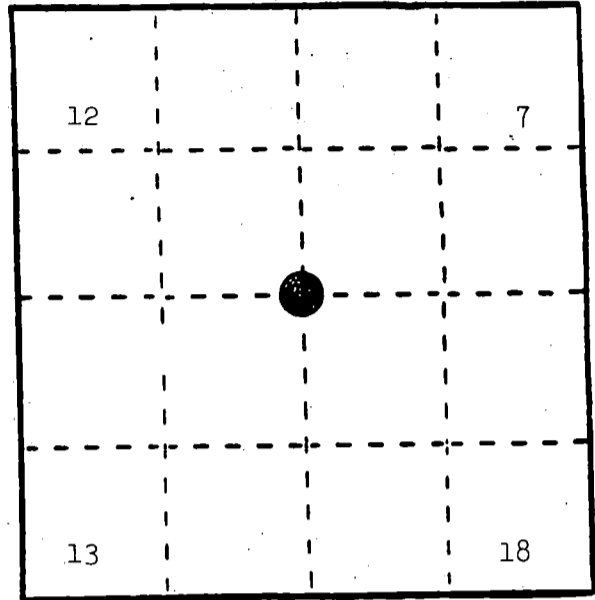
INSTRUCTIONS:

This record shall show the location of the corner and shall include all of the following nine elements (a through i).

- (a) Identify the corner by reference to the U.S. public land survey system.

○ = Corner monument restored.

Section corner common to Sections 12, 7, 13, and 18, T.37N., R15-16E.



REGISTER'S OFFICE
Forest County, Wis.

Received for record this 17th day
of March A.D., 1986 at
10:40 o'clock A.M. and recorded
in Vol. CORNER RESTORATIONS
page J-25
Paul Aschenbrenner
Register of Deeds

- (b) Describe any record evidence, monument evidence, occupational evidence, testimonial evidence or any other material evidence you considered, and whether the monument was found or placed.

In 1857, Artemas Curtis set wood post with the following BTs: Yellow Birch, 30", S.60°W., 37 links; Yellow Birch, 22", N.61°W., 37 links; Sugar, 18", N.21°E., 43 links; Sugar, 12", S.48°E., 69 links.

August 1, 1934, L. M. Gilson found a post in good condition, which he believed to be a genuine corner. He also placed a metal location poster on an 8" Maple from which the corner bears south, 30 feet.

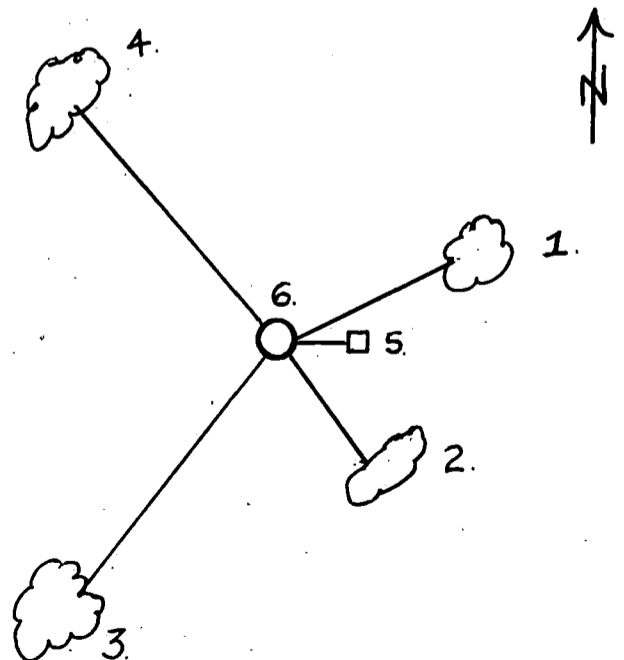
June, 1965, J. Resvick found 6" x 6" scribed post from which the following bear: stump hole, S.60°W., 24.4 feet; Sugar stump hole, N.21°E., 28.4 feet; Sugar stump, S.48°E., 45.5 feet with blaze. He replaced 6" x 6" post with 6" diameter concrete monument 4 feet long set 42 inches in the ground with brass cap and the following BTs: Elm, 7", N.74°E., 11.31 feet; Sugar, 11", S.37°E., 15.37 feet; Elm, 8", S.74°W., 16.88 feet; Elm, 8", N.54°W., 35.83 feet.

October 17, 1985; found Elm BT's by Resvick all dead. Made new BT's as below (d)

- (c) In the plan view drawing below, provide reference ties to at least 4 witness monuments, or, if the location is within a municipality, to at least 2 witness monuments. (Witness monuments shall be made of concrete, natural stone, iron or other equally durable material.)
Describe witness monuments.

- (d) Show a plan view drawing depicting the relevant monuments and reference ties which is sufficient in detail to enable accurate relocation of the corner monument if the corner monument is disturbed. Indicate north.

1. Sugar, 5", N.65!E., 29.64 feet
2. Sugar, 13", S.35°E., 15.36 feet
3. Sugar, 10", S.36°W., 46.11 feet
4. Sugar, 9", N.33°W., 53.35 feet
5. Steel Sign Post, 7', East, 2.1 feet
6. 6" diameter concrete monument with stamped brass cap to identify the corner.



(e) Describe any material discrepancy between the location of the corner as restored or reestablished and the location of that corner as previously restored or reestablished by distance and direction. Show the discrepancy on the plan view drawing under (d), above. Show the distances between the corner as previously restored or reestablished and (1) the corner as restored or reestablished, and (2) to at least 2 of the witness monuments shown on the drawing in (d), above.

(f) Was the corner restored through acceptance of (1) an obliterated evidence location, or, (2) a found perpetuated location?

(2) a found perpetuated location.

(g&h) Was the corner reestablished through lost corner proportionate methods? If so, show the method, including the directions and distances to other public land survey corners used as evidence or used for proportioning in determining the corner location?

No.

(i) I, Milo E. Stefan
(type or print name) certify that the corner location shown on this record was determined by me or under my direction and control and that this U.S. Public Land Survey Monument Record is correct and complete to the best of my knowledge and belief.

Signature

Date

Affix Land Surveyor Seal



CERTIFIED LAND CORNER RESTORATION

State of Wisconsin

County of Forest

ss.

I Jean Resvick, do hereby certify that on the 6th day of June, 1968, I found evidence of the Northeast Section corner of Section 13 Township 37 North, Range 15 East, Fourth Principal Meridian, as described hereon; and that from this evidence I established a new monument and accessories as described hereon to perpetuate the original location of this corner:

Description of original monument and accessories and subsequent restorations:

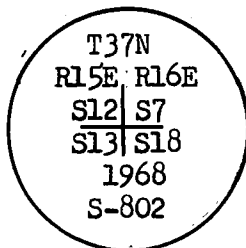
Surveyed by Artemas Curtis 1857.
 North between sections 13 and 18, 80.00 chains.
 Set wood post for corner to sections 7, 12, 13, and 18.
 Yellow Birch, 30 ins., S. 60° W., 37 lks.
 Yellow Birch, 22 ins., N. 61° W., 37 lks.
 Sugar, 18 ins., N. 21° E., 43 lks.
 Sugar, 12 ins., S. 48° E., 69 lks.

Description of corner evidence found:

6 x 6 scribed post.
 Stump hole, bears S. 60° W., 24.4 ft. from post found.
 Sugar stump hole, bears N. 21° E., 28.4 ft. from post found.
 Sugar stump, 20 ins., S. 48° E., 45.5 ft. from post found. 20 inch stump has a blaze with overgrowth. Stump was 12 ins. when blazed.
 Yellow Birch that bears N. 61° W., 24.42 ft. falls in logging road.

Description of monument and accessories I established to perpetuate the original location of this corner:

Replace 6 x 6 wood post with a 6 inch diameter concrete monument 4 feet long, 42 inches in the ground with brass cap marked:



From which the following blazed and scribed new bearing trees bear:
 Elm, 7 ins., N. 74° E., 11.31 feet or 17.14 lks.
 Sugar, 11 ins., S. 37° E., 15.37 feet or 23.29 lks.
 Elm, 8 ins., S. 74° W., 16.88 feet or 25.58 lks.
 Elm, 8 ins., N. 54° W., 35.83 feet or 54.29 lks.
 Center line of logging road bears N. 54° W., 27 feet or 40.91 lks.
 4 x 4 cedar post 7 feet long, 3 feet inground bears N. 45° W., 1.50 feet.

Resident witnesses

Dated at Rhinelander Wisconsin, this 2nd day of July, 1968.

Signature Jean F. Resvick Title County Surveyor
 (County Surveyor, Registered Land Surveyor, or other duly authorized official)

Surveyors Registration No. S-802
 DOCUMENT NO. 95057

Office of Register of Deeds County of Forest

I hereby certify that the within instrument was filed in this office for record on the 8th day of August, 1968, and was filed in Book No. I Page No. J-25 of County Records, at 9:45 A.M.

Signature Eugene Stetson Title Register of Deeds

Township 37 North, Range 15 East, Section 13, Index No. J-25, Page No. 1

43715120000

J 25

June 14, 1965
Goodman, Wisconsin

West between Sections 1 and 12, Township 37
North, Range 16 East in Forest County, Wisconsin.

Intersected quarter line in center line of
blacktop town road at 2621.0 feet. Set East 1/16
corner at 1310.5. (Iron pipe) Power line pole
South 42° West 10 feet.

Set points on true line going west at 100,
200, 500, 700 and 800 feet.



Vernon Wickstrom
Surveyor

VW/cw

CERTIFIED LAND CORNER RESTORATION

Index No. K-9

State of Wisconsin }
County of Forest } ss.


I Philip T. Hansen, do hereby
certify that on the 2nd day
of December, 1977, I found
evidence of the N 1/16
corner of Section 16 - 17
Township 37, North, Range
15 East, Fourth Principal Meridian,
as described hereon; and that from this evidence
I established a new monument and accessories
as described hereon to perpetuate the original
location of this corner.

Resident witnesses:

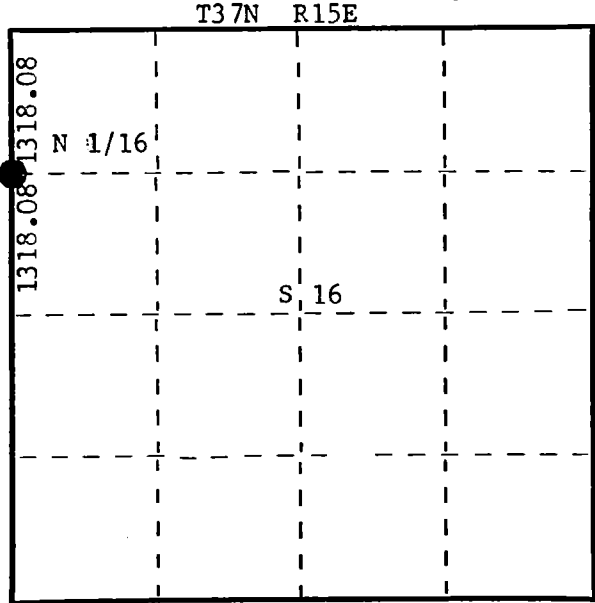
Glen Barker

Jim Claflin

Herb Wagoner



FORM 985 M. C. MILLER CO., MILWAUKEE



○ = Corner monument restored.

History of original corner establishment:

Recovered an old corner which had been accepted as corner for many years marked by cedar picket. Set new 1" iron pipe with 2" brass cap. New corner established by J. Resvick, Forest Service surveyor. Ran line from NW corner Section 16 south to SW corner. Established 1/4 corner at 2636.13 feet. Set hub for N 1/16 at 1318.08 ft. intermediate.

Description of corner evidence found:

Recovered hub at 1318.08 feet.

Description of monument and accessories I established to perpetuate the original location of this corner.

Moved 1" iron pipe with 2" brass cap to new position at hub. Cap stamped:
Monument projects 18" above ground.
Marked NBTs - Sugar 5" N71°E, 33.3 feet
Sugar 7" S14°W, 41.4 feet

S498
T37N R15E
N 1/16 17 16
CPI-1976

Dated at Rhineland, Wis., this 16th day of September, 1976

Signature Philip T. Hansen Title Registered Land Surveyor Registration No. S-498
(County Surveyor, Registered Land Surveyor, or other duly authorized official)

Office of Register of Deeds, County of Forest, I hereby certify that the within
instrument was filed in this office for record on the 9th day of November, 1976
at 3:45 o'clock P. M.

Eugene Staszny
(Register of Deeds)
By _____ Deputy

DOCUMENT NUMBER 110502

43716173000

U.S. PUBLIC LAND SURVEY MONUMENT RECORD

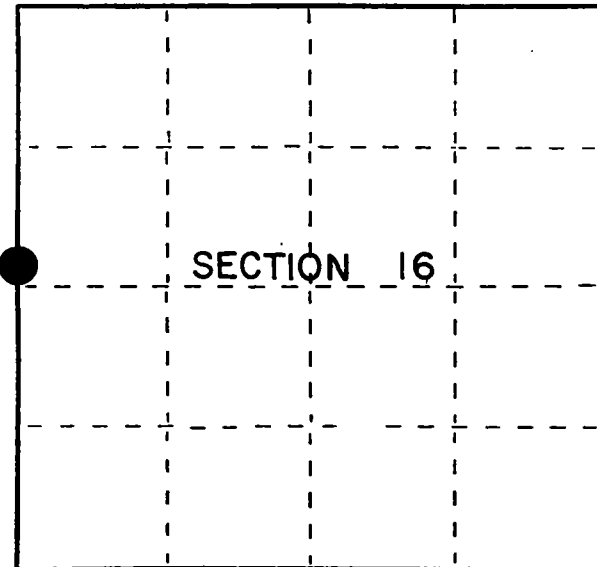
Index No. **K,L-9**

State of Wisconsin

County of Forest } ss.

I Gary L. Pisoni, do hereby certify that on the 8th day of February, 19 94, I found evidence of the North Witness Corner to ~~corner of the West Quarter Cor. of Sec. 16~~ Township 37, North, Range 15 East, Fourth Principal Meridian, as described hereon; and that from this evidence I established a new monument and accessories as described hereon to perpetuate the original location of this corner.

Resident witnesses:



● = Corner monument restored.

History of original corner establishment:

Original Government survey in 1865 by J. L. Nowlin, North between Section 16 & 17, at 41.00 chains, set a meander corner post on the North shore of Ross Lake from which the the following bear: Fir, 7", N 46° W, 10 Lks., Hemlock, 12", N 37° E, 30 Lks. In 1977, Jean Resvick, R.L.S. with the U.S.F.S., restored the corner position on line between Section corners. No evidence of original post or original bearing trees were found. Set a Witness Corner on the North shore of Ross Lake. Set a 2" dia. galvanized iron pipe with a brass cap and blazed and scribed the following new bearing trees:
 White Birch, 9" S 68° W 4.60 feet Maple 3" N 35° E 5.1 feet
 Sign Post Northwest 0.5 feet

Description of corner evidence found:

Found monument as described above and the following bearing trees;

White Birch	11"	S64° W	4.52 feet
Sugar Maple	3"	N39° E	5.13 feet
Sign Post		Northwest	0.58 feet

Description of monument and accessories I established to perpetuate the original location of this corner.

Blazed and scribed the following new bearing trees; (Measurements are taken to a nail in side of tree)

Red Maple(Triple)	8"	S38° W	22.71 feet
Sugar Maple	8"	N55° E	47.25 feet

Dated at Iron River, ME, ~~Wis.~~ this 5th day of May, 19 94.

Signature Gary L. Pisoni Title Land Surveyor Registration No. S-1634
 (County Surveyor, Registered Land Surveyor, or other duly authorized official)

Office of Register of Deeds, County of Forest, I hereby certify that the within instrument was filed in this office for record on the 20th day of March, 19 97 at 1:30 o'clock P M.

(Register of Deeds)

By Paul Tomlinson Deputy


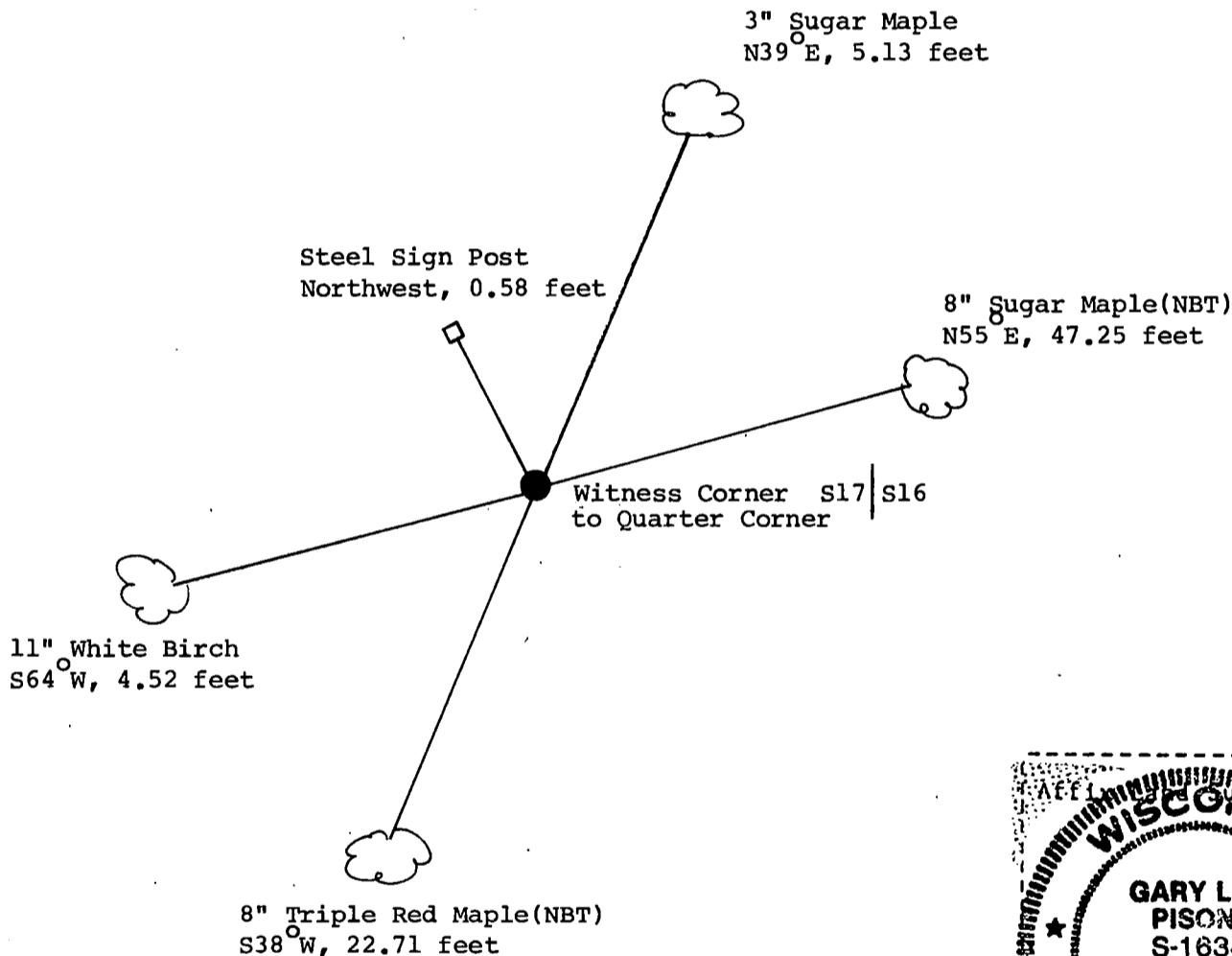
(e) Describe any material discrepancy between the location of the corner as restored or reestablished and the location of that corner as previously restored or reestablished by distance and direction. Show the discrepancy on the plan view drawing under (d), above. Show the distances between the corner as previously restored or reestablished and (1) the corner as restored or reestablished, and (2) to at least 2 of the witness monuments shown on the drawing in (d), above.

None

(f) Was the corner restored through acceptance of (1) an obliterated evidence location, or, (2) a found perpetuated location?

Restored through acceptance of a found perpetuated location.

(g&h) Was the corner reestablished through lost corner proportionate methods? If so, show the method, including the directions and distances to other public land survey corners used as evidence or used for proportioning in determining the corner location?



(i) I, Gary L. Pisoni
(type or print name) certify that the corner location shown on this record was determined by me or under my direction and control and that this U.S. Public Land Survey Monument Record is correct and complete to the best of my knowledge and belief.

Signature

Gary L. Pisoni

9-18-95

Date

CERTIFIED LAND CORNER RESTORATION

Index No. **K-10**

State of Wisconsin }
County of Forest } ss.

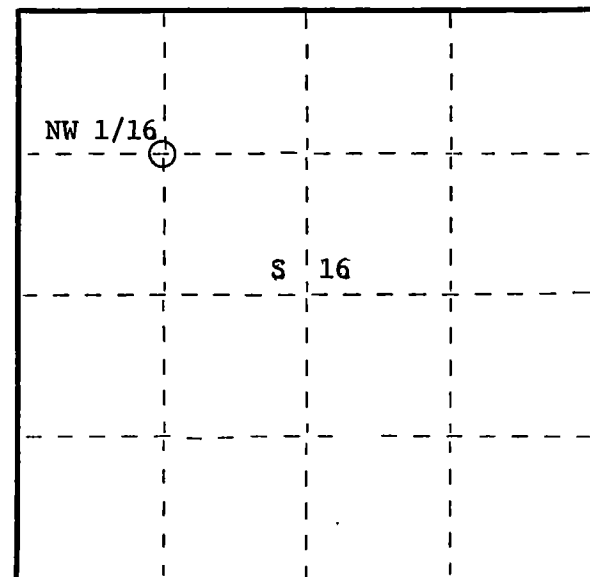
I, Daniel K. Pleoger, do hereby
certify that on the 27 day
of October, 1981, I ~~found~~
Established evidence of the NW 1/16
corner of Section 16
Township 37, North, Range
15 East, Fourth Principal Meridian,
as described hereon; and that from this evidence
I established a new monument and accessories
as described hereon to perpetuate the original
location of this corner.

Resident witnesses:



T37N

R15E



○ = Corner monument restored.

History of original corner establishment:
No evidence of any previous corner.

Description of corner evidence found:

Corner established by subdivision of the NW 1/4
Location of NW 1/16 is NO-36-54E 1314.40 ft. of WC 1/16 and
N87-44-21W 1294.04 ft. of NC 1/16

Description of monument and accessories I established to perpetuate the original location of this corner.

Set a 1½" iron pipe with aluminum cap stamped:

Monument projects 12" above ground.

Marked NBTs:

Tamarack 5" S36E 32.09 ft.

Tamarack 4" N72W 9.89 ft.

Scribed 1/16 - B.T.

T37N R15E

NW 1/16 $\frac{S}{16}$

C.P.I. - 1981

Dated at Rhineland, Wis., this 12th day of November, 1981

Signature Daniel K. Pleoger Title Registered Land Surveyor Registration No. 1537
(County Surveyor, Registered Land Surveyor, or other duly authorized official)

Office of Register of Deeds, County of Forest, I hereby certify that the within
instrument was filed in this office for record on the 9th day of April, 1982
at 11:00 o'clock A. M.

(Register of Deeds)

DOCUMENT NO. **121395**

By _____ Deputy

CERTIFIED LAND CORNER RESTORATION

Index No. **K-110**

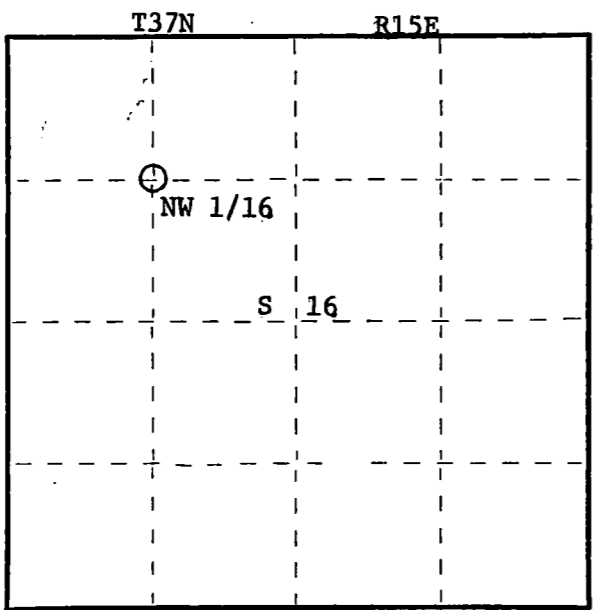
State of Wisconsin }
County of Forest } ss.

I Daniel K. Pleoger, do hereby
certify that on the 27th day
of October, 19 81, I ~~XXXX~~
Est. ~~corner~~ of the NW 1/16
corner of Section 16
Township 37, North, Range
15 East, Fourth Principal Meridian,
as described hereon; and that from this evidence
I established a new monument and accessories
as described hereon to perpetuate the original
location of this corner.

Resident witnesses:



FORM 985 H. E. MILLER CO., MILWAUKEE



○ = Corner monument restored.

History of original corner establishment:
No evidence of any previous corner.

Description of corner evidence found:

Corner established by subdivision of the NW 1/4.
Location of NW 1/16 is NO-36-54E 1314.40 ft. of WC 1/16 and N87-44-21W 1294.04 ft.
of NC 1/16.

Description of monument and accessories I established to perpetuate the original location of this corner.

Set a 1½" iron pipe with 2" diameter alloy cap stamped:
Monument projects 12" above ground
Marked NBTs
Tamarack 5" S36E 32.09 ft.
Tamarack 4" N72W 9.89 ft.
Scribed 1/16 BT

S1537
T37N R15E
NW 1/16 S 16
CPI = 1981

Dated at Rhineland, Wis., this 2nd day of November, 1981

Signature Daniel K. Pleoger Title Registered Land Surveyor Registration No. 1537
(County Surveyor, Registered Land Surveyor, or other duly authorized official)

Office of Register of Deeds, County of Forest, I hereby certify that the within
instrument was filed in this office for record on the 19th day of January, 1982.
at 3:00 o'clock P. M.

Eugene Stutzman
(Register of Deeds)
By _____ Deputy

DOCUMENT NO. **121103**

43715103030

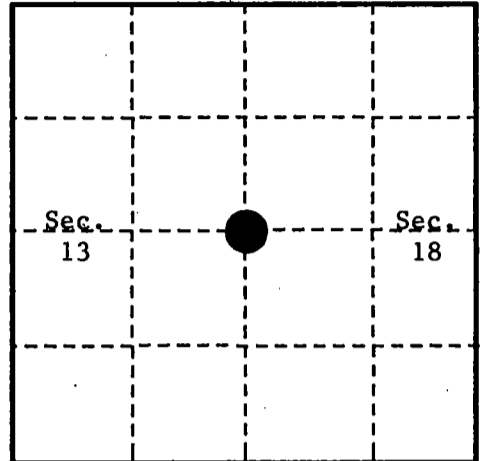
U. S. PUBLIC LAND SURVEY MONUMENT RECORD

INSTRUCTIONS:

This record shall show the location of the corner and shall include all of the following nine elements (a through i).

- (a) Identify the corner by reference to the U.S. public land survey system.
 O = Corner monument restored.

Quarter corner to Section 13, T.37N., R.14E., and Section 18, T.37N., R.15E., Forest County, Wisconsin.



- (b) Describe any record evidence, monument evidence, occupational evidence, testimonial evidence or any other material evidence you considered, and whether the monument was found or placed.

In 1857, Artemas Curtis set a wood post with the following BT's: Hemlock, 20", N.37°W., 22 links (14.52); Yellow Birch, 15", S.60°E., 8 links (5.28 feet).

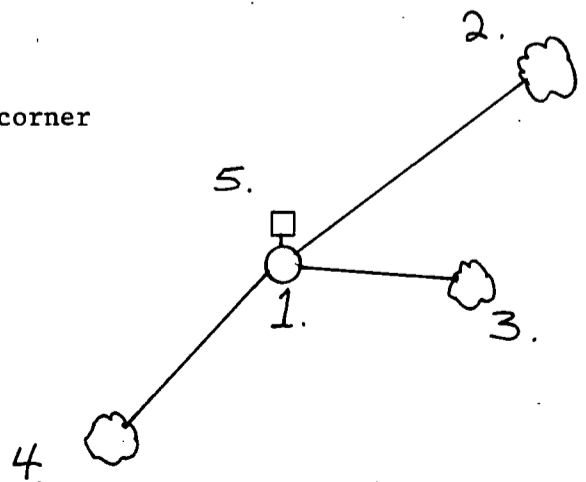
In 1981, D. Pluedger (R.L.S.) set 2½" aluminum monument by proportionate measure stamped to identify the corner with the following BT's: Red Pine, 14", S.82°E., 23.74 feet; Red Pine, 12", S.42°E., 30.75 feet; Maple, 6", N.89°W., 46.46 feet.

In 1991, Alan D. Harrison found corner as per Pluedger. Found Maple dead. Added new references as follows;

- (c) In the plan view drawing below, provide reference ties to at least 4 witness monuments, or, if the location is within a municipality, to at least 2 witness monuments. (witness monuments shall be made of concrete, natural stone, iron or other equally durable material.)

- (d) Show a plan view drawing depicting the relevant monuments and reference ties which is sufficient in detail to enable accurate relocation of the corner monument if the corner monument is disturbed. Indicate north.

- 1) 2½"x36" aluminum monument stamped to identify corner
- 2) Maple, 4", N.52°E., 40.07 feet
- 3) Red Pine, 14", S.82°E., 23.74 feet
- 4) Red Pine, 12", S.42°E., 30.75 feet
- 5) Steel sign post, North, 1.05 feet



REGISTER'S OFFICE
 Forest County, Wis.

Received for record this 13th day
 of May A.D., 19 92 at
11:30 o'clock A.M. and recorded
 in Vol. Deeds Restoration
 page 2-1

Paul H. Schaeffer
 Register of Deeds

- (e) Describe any material discrepancy between the location of the corner as restored or reestablished and the location of that corner as previously restored or reestablished by distance and direction. Show the discrepancy on the plan view drawing under (d), above. Show the distances between the corner as previously restored or reestablished and (1) the corner as restored or reestablished, and (2) to at least 2 of the witness monuments shown on the drawing in (d), above.

None

- (f) Was the corner restored through acceptance of (1) an obliterated evidence location, or, (2) a found perpetuated location?

2) a found perpetuated location

- (g & h) Was the corner reestablished through lost corner proportionate methods? If so, show the method, including the directions and distances to other public land survey corners used as evidence or used for proportioning in determining the corner location?

No


(1) I, Alan D. Harrison

(type or print name) certify that the corner location shown on this record was determined by me or under my direction and control and that this U.S. Public Land Survey Monument Record is correct and complete to the best of my knowledge and belief.

Alan D. Harrison 3/4/92
Signature Date

CERTIFICATE READY FOR FILING:

See Vap
District Ranger



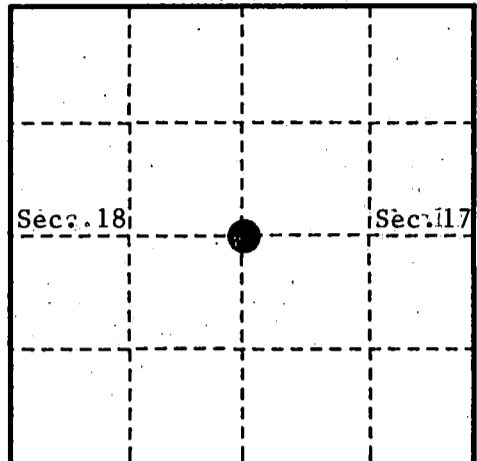
U. S. PUBLIC LAND SURVEY MONUMENT RECORD

INSTRUCTIONS:

This record shall show the location of the corner and shall include all of the following nine elements (a through i).

- (a) Identify the corner by reference to the U.S. public land survey system.
 O = Corner monument restored.

Quarter corner to sections 17 and 18, T.37N., R.15E., Forest County, Wisconsin.



- (b) Describe any record evidence, monument evidence, occupational evidence, testimonial evidence or any other material evidence you considered, and whether the monument was found or placed.

In 1865, J. L. Nowlin set a wood post with the following B.T.'s: Fir, 6", N.40°E., 7 links (4.62 feet); Spruce, 8", N.58°W., 6 links (3.96 feet).

In 1935, W. A. Goulet (CCC) found a Black Spruce post in good condition. Metal tag on west side of quarter corner post.

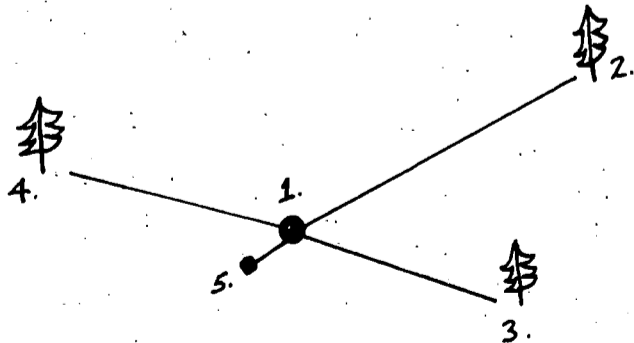
In 1972, Resvick (RLS) found a plantation post dated 1936 and top of older squared post by the plantation post.

In 1990, Alan D. Harrison (RLS) found both the plantation post and the other post lying down, dug around and found post hole, also a metal location tag Northwest of post hole. Accepted the above as best evidence of the corner location.

- (c) In the plan view drawing below, provide reference ties to at least 4 witness monuments, or, if the location is within a municipality, to at least 2 witness monuments. (witness monuments shall be made of concrete, natural stone, iron or other equally durable material.)

- (d) Show a plan view drawing depicting the relevant monuments and reference ties which is sufficient in detail to enable accurate relocation of the corner monument if the corner monument is disturbed. Indicate north.

1. 2½" x 36" aluminum monument with tablet stamped to identify the corner.
2. Red Pine, 12", N.49°E., 28.10 feet.
3. Red Pine, 14", S.74°E., 19.53 feet.
4. Black Spruce, 5", N.72°W., 18.32 feet.
5. Steel Sign Post, 6', Southwest, 0.83 feet.



REGISTER'S OFFICE
 Forest County, Wis.

Received for record this 19th day
 of December A.D., 1990 at
8:45 o'clock A.M. and recorded
 in Vol. Corral Restoration
 page L-5

Register of Deeds

(e) Describe any material discrepancy between the location of the corner as restored or reestablished and the location of that corner as previously restored or reestablished by distance and direction. Show the discrepancy on the plan view drawing under (d), above. Show the distances between the corner as previously restored or reestablished and (1) the corner as restored or reestablished, and (2) to at least 2 of the witness monuments shown on the drawing in (d), above.

None.

(f) Was the corner restored through acceptance of (1) an obliterated evidence location, or, (2) a found perpetuated location?

(2) a found perpetuated location

(g & h) Was the corner reestablished through lost corner proportionate methods? If so, show the method, including the directions and distances to other public land survey corners used as evidence or used for proportioning in determining the corner location?

No.

(1) I, Alan D. Harrison


(type or print name) certify that the corner location shown on this record was determined by me or under my direction and control and that this U.S. Public Land Survey Monument Record is correct and complete to the best of my knowledge and belief.

Signature

Date

CERTIFICATE READY FOR FILING:

Dale R. Staeger
District Ranger



CERTIFIED LAND CORNER RESTORATION

Index No. L 9

State of Wisconsin }
County of Forest } ss.

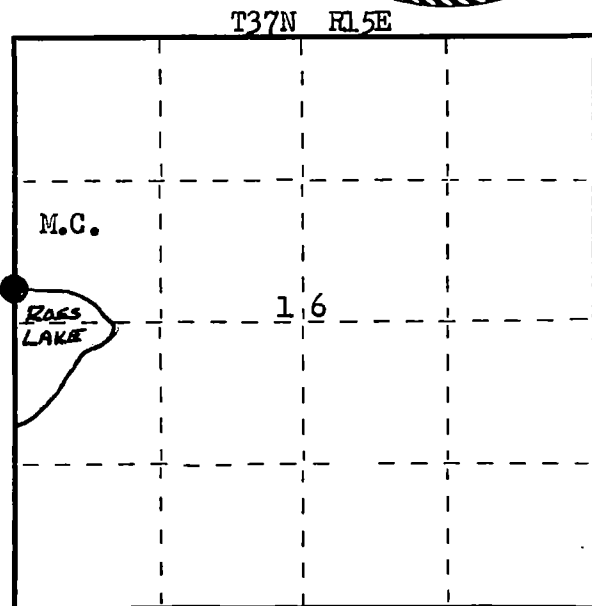

I Philip T. Hansen, do hereby
certify that on the 13th day
of September, 1976, I found
evidence of the M.C. - Section 16 & 17
corner of North Shore - Ross Lake
Township 37, North, Range
15 East, Fourth Principal Meridian,
as described hereon; and that from this evidence
I established a new monument and accessories
as described hereon to perpetuate the original
location of this corner.

Resident witnesses:

Glen Barker

Jim Claflin

Herb Wagoner



○ = Corner monument restored.

History of original corner establishment:

Original Corner established by J.L Nowlin in 1858. This corner recovered by Ray Leigh and Phil Hansen in 1945. A rock cairn built around wood post, just north of shore line of Ross Lake.

Corner has been accepted by local land owners dating into 1930's.

Description of corner evidence found:

Recovered large rock cairn, with remains of old piece of cedar post in center. Corner sets 8 links north of the north edge of Ross Lake.

Description of monument and accessories I established to perpetuate the original location of this corner.

Set 2 1/2" Berntsen A-1 Federal Monument in center of rock cairn. Cap stamped.

Marked NBT's - Sugar 6" N 78° W 41.3 links - scribed M.C. BT.

Sugar 6" N 50° W 48.6 links - scribed M.C. BT.

Sugar 8" N 52° E 81.6 links - scribed M.C. BT.

Monument projects 6" above rock cairn.

Monument and BT's painted blue.

T37N R15E
17 16 M.C.
S498-1976

Dated at Rhineland, Wis., this 16th day of September, 1976.

Signature Philip T. Hansen Title Registered Land Surveyor Registration No. S-498
(County Surveyor, Registered Land Surveyor, or other duly authorized official)

Office of Register of Deeds, County of Forest, I hereby certify that the within
instrument was filed in this office for record on the 9th day of November, 1976.
at 3:45 o'clock P. M.

Eugene Stutzman
(Register of Deeds)
By _____ Deputy

DOCUMENT NUMBER **110503**

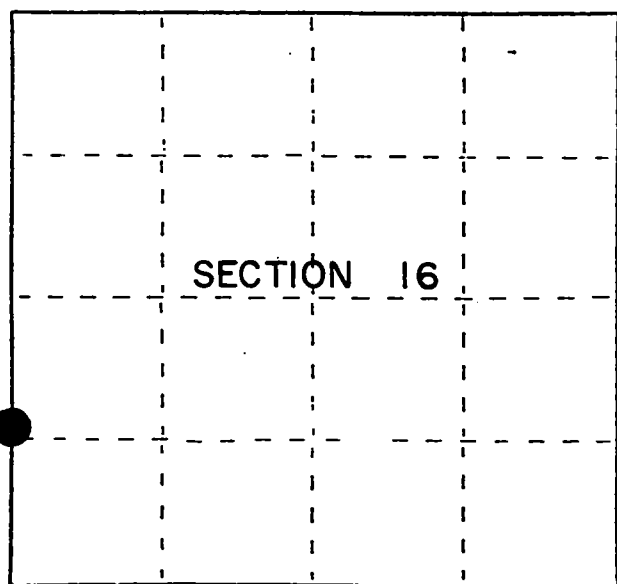
U.S. PUBLIC LAND SURVEY MONUMENT RECORD

Index No. L, M-9

State of Wisconsin }
County of Forest } ss.

I, Gary L. Pisoni, do hereby
certify that on the 8th day
of February, 1994, I found
evidence of the South Witness Corner to
corner of the West Quarter Cor. of Sec. 16
Township 37, North, Range
15 East, Fourth Principal Meridian,
as described hereon; and that from this evidence
I established a new monument and accessories
as described hereon to perpetuate the original
location of this corner.

Resident witnesses:



● = Corner monument restored.

History of original corner establishment:

This corner position was not established in the original survey. The original survey established a Witness Corner on the North Shore of the pond. (Ross Lake)

On 11-1-77, Jean Resvick, a Land Surveyor with the Forest Service, set a Witness Corner position on the south shore of Ross Lake. At the corner position, set a 2 inch diameter galvanized iron pipe, 3 feet long, with a brass cap stamped; T37N, R15E, 1/4, S16, S17, 1977, S-802. Blazed and scribed the following bearing trees;

W. Birch	7"	S15°E	9.63 feet
W. Birch	6"	N71°W	13.84 feet
Description of corner evidence found:	Steel Sign Post Southwest		0.50 feet

Found the monument as described above, and the following bearing trees;

W. Birch	9"	S18°E	9.83 feet
Steel Sign Post		Southwest	0.54 feet

Description of monument and accessories I established to perpetuate the original location of this corner.

Blazed and scribed the following new bearing trees; (Measurements are taken to a nail in side of tree)

Hemlock	6"	N66°W	16.68 feet
Balsam	4"	S30°W	16.92 feet
Balsam	5"	S52°E	16.85 feet

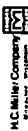
Dated at Iron River, MI this 22nd day of April, 1994

Signature Gary L. Pisoni Title Land Surveyor Registration No. S-1634
(County Surveyor, Registered Land Surveyor, or other duly authorized official)

Office of Register of Deeds, County of Forest, I hereby certify that the within instrument was filed in this office for record on the 20th day of March, 1997 at 1:30 o'clock P M.

(Register of Deeds)
By Gail Tomlinson Deputy

FORM NO. 985-A



Stock No. 26273

158132

43715171100


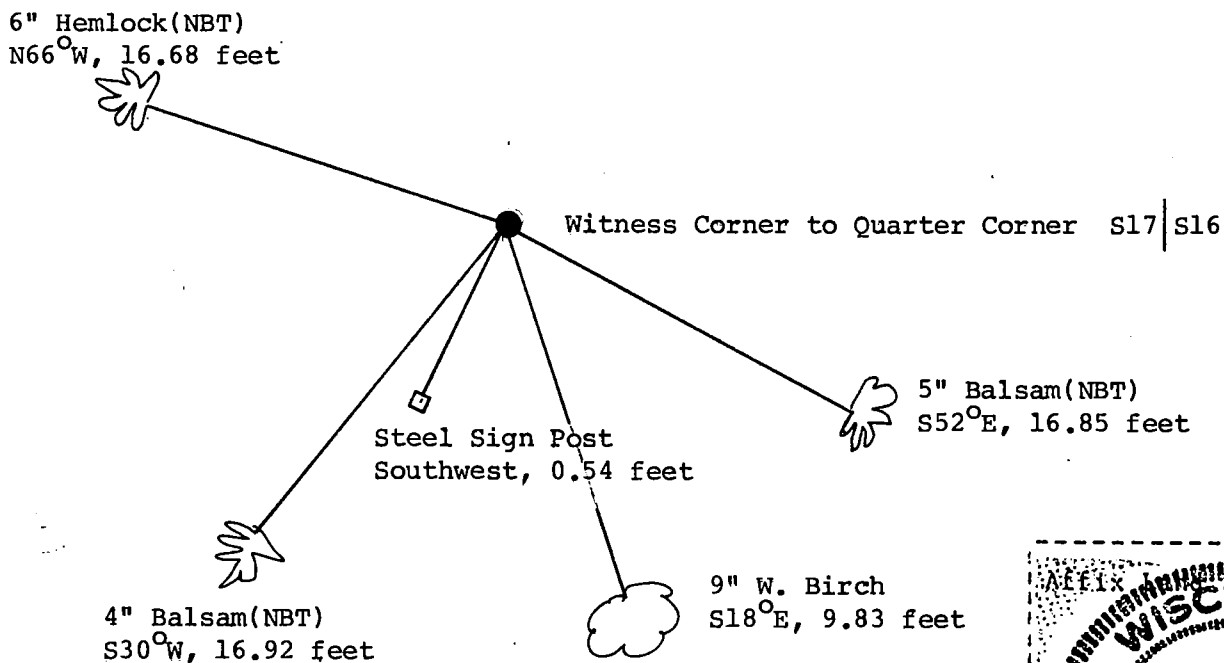
(e) Describe any material discrepancy between the location of the corner as restored or reestablished and the location of that corner as previously restored or reestablished by distance and direction. Show the discrepancy on the plan view drawing under (d), above. Show the distances between the corner as previously restored or reestablished and (1) the corner as restored or reestablished, and (2) to at least 2 of the witness monuments shown on the drawing in (d), above.

See drawing below.

(f) Was the corner restored through acceptance of (1) an obliterated evidence location, or, (2) a found perpetuated location?

Restored through acceptance of a found perpetuated location.

(g&h) Was the corner reestablished through lost corner proportionate methods? If so, show the method, including the directions and distances to other public land survey corners used as evidence or used for proportioning in determining the corner location?



(i) I, Gary L. Pisoni
(type or print name) certify that the corner location shown on this record was determined by me or under my direction and control and that this U.S. Public Land Survey Monument Record is correct and complete to the best of my knowledge and belief.

Signature

Date

9-18-95


CERTIFIED LAND CORNER RESTORATION

Index No. **12-9,10**

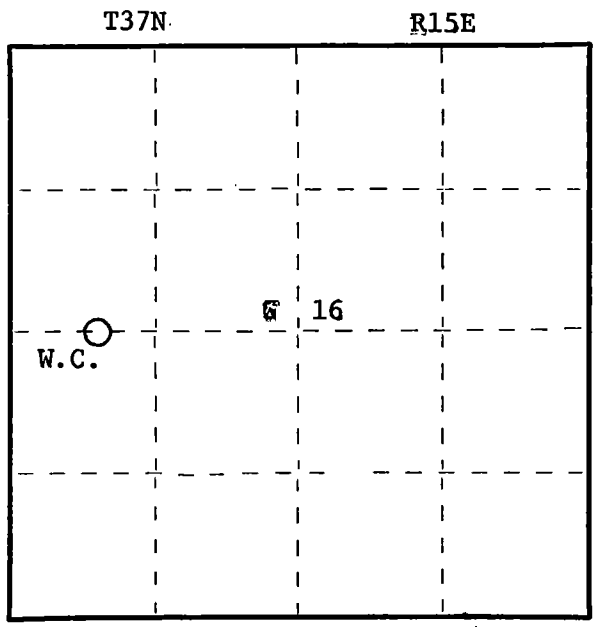
State of Wisconsin }
County of Forest } ss.

I, Daniel K. Pleoger, do hereby
certify that on the 26 day
of October, 1981, ~~found~~
Est. ~~evidence~~ of the West 1/4 Witness
corner of Section 16
Township 37, North, Range
15 East, Fourth Principal Meridian,
as described hereon; and that from this evidence
I established a new monument and accessories
as described hereon to perpetuate the original
location of this corner.

Resident witnesses:



FORM 985 H. C. MILLER CO., MILWAUKEE



○ = Corner monument restored.

History of original corner establishment:
No evidence of any previous corner.

Description of corner evidence found:
Corner sets on east-west quarter line S87-54-32E 848.58 ft. of 1/4 corner between
sections 16 & 17 which falls in Ross Lake.
Corner sets 20 ft. of water's edge on east side of lake.

Description of monument and accessories I established to perpetuate the original location of this corner.

Set a 2½" aluminum pipe with alloy cap for witness corner stamped:
Monument projects 18" above ground
Marked NBTs
Hemlock 6" S1°E 11.58 ft.
Black spruce 8" N31W 12.62 ft.
Scribed W.C. - B.T.

T37N R15E
W1/4 S16 W.C.
N87-54-32W
848.58 ft. to Cor.
S1537 - 1981

Dated at Rhineland, Wis., this 3rd day of November, 1981

Signature Daniel K. Pleoger Title Registered Land Surveyor Registration No. 1537
(County Surveyor, Registered Land Surveyor, or other duly authorized official)

Office of Register of Deeds, County of Forest, I hereby certify that the within
instrument was filed in this office for record on the 19th day of January, 1982
at 3:00 o'clock P. M.

Eugene Stutzman
(Register of Deeds)
By _____ Deputy

DOCUMENT NO. **121104**

43716167034

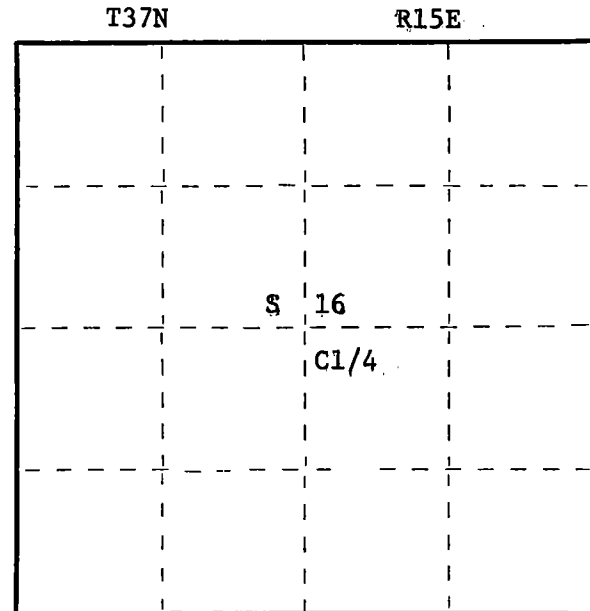

CERTIFIED LAND CORNER RESTORATION

Index No. L-11

State of Wisconsin }
County of Forest } ss.

I, Daniel K. Pleoger, do hereby
certify that on the 22 day
of October, 19 81, I ~~found~~
Est. ~~XXXXXX~~ the C1/4
corner of Section 16
Township 37, North, Range
15 East, Fourth Principal Meridian,
as described hereon; and that from this evidence
I established a new monument and accessories
as described hereon to perpetuate the original
location of this corner.

Resident witnesses:



○ = Corner monument restored.

History of original corner establishment:
No evidence of any previous corner.

Description of corner evidence found:
Corner established by sub-division of section 16.
Corner sets S0-22-04W 2621.428 ft. of N1/4 corner
N87-54-32W 2599.171 ft. of E1/4 corner
N0-22-04E 2621.44 ft. of S1/4 corner
S87-54-32E 2599.191 ft. of W1/4 corner

Description of monument and accessories I established to perpetuate the original location of this corner.
Set a 2½" aluminum pipe with alloy cap stamped:
Monument projects 12" above ground
Marked NBTs:
Black spruce 6" N28W 33.46 ft.
Black spruce 6" N66E 13.38 ft.
Black spruce 7" S75W 35.43 ft.
Scribed C1/4 - B.T.

T37N R15E
C1/4 S 16
S1537 = 1981

Dated at Rhineland, Wis., this 3 day of November, 19 81.

Signature Daniel K. Pleoger Title Registered Land Surveyor Registration No. 1537
(County Surveyor, Registered Land Surveyor, or other duly authorized official)

Office of Register of Deeds, County of Forest, I hereby certify that the within
instrument was filed in this office for record on the 19th day of January, 19 82
at 3:00 o'clock P. M.

By Eugene Stutzman (Register of Deeds) Deputy

DOCUMENT NO. **121105**

U.S. PUBLIC LAND SURVEY MONUMENT RECORD

Index No. L-13

State of Wisconsin

County of Forest } ss.

I, Gary L. Pisoni, do hereby certify that on the 16th day of March, 1994, I found evidence of the East Quarter corner of Section 16 Township 37, North, Range 15 East, Fourth Principal Meridian, as described hereon; and that from this evidence I established a new monument and accessories as described hereon to perpetuate the original location of this corner.

Resident witnesses:

History of original corner establishment:

Original Government Survey in 1865 by J.L. Nowlin. North between Sections 15 and 16, at 40.00 chs. set Quarter Section Post from which the following bear; Spruce, 10", S38°W, 30 lks., Spruce, 6", N28°W, 15 lks.

On 10-20-81, Dan Pleoger a Registered Land Surveyor, restored the corner position at mid-point and on line between opposing Section Corners. At the corner position set a 2½ inch dia. Federal Monument stamped; T37N R15E, 1/4, S15, S16, 1981, S-1537. Blazed and scribed the following bearing trees;

Description of corner evidence found:

B. Spruce	4"	N10°W	19.50'
Cedar	10"	N77°W	32.44'
B. Spruce		S14°E	17.85'

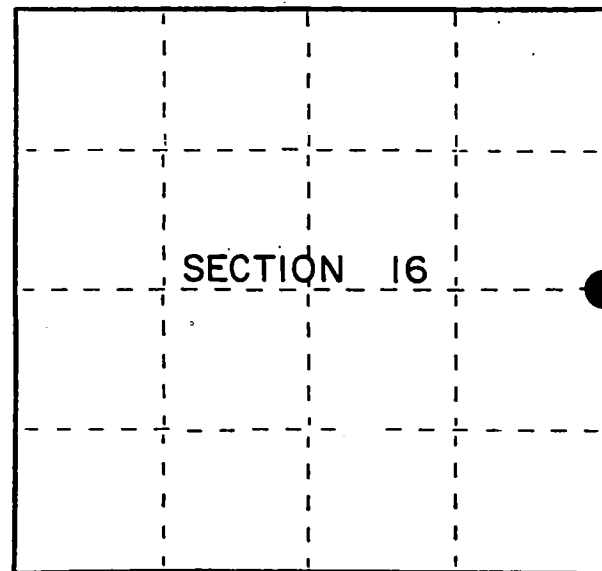
Found Forest County Monument as described above, and the following bearing trees;

Cedar Spruce	13"	N81°W	32.05 feet
--------------	-----	-------	------------

Description of monument and accessories I established to perpetuate the original location of this corner.

Blazed and scribed the following new bearing trees; (Measurements are taken to a nail in side of tree)

Tamarack	7"	N04°E	42.83 feet
Black Spruce	5"	S34°E	31.11 feet
Hemlock	13"	S02°W	101.85 feet
Steel Sign Post		East	0.82 feet



● = Corner monument restored.

Dated at Iron River, MI. ~~Wis.~~ this 5th day of May, 1994

Signature Gary L. Pisoni Title Land Surveyor Registration No. S-1634
(County Surveyor, Registered Land Surveyor, or other duly authorized official)

Office of Register of Deeds, County of Forest, I hereby certify that the within instrument was filed in this office for record on the 24th day of March, 1994 at 1:30 o'clock P M.

(Register of Deeds)

By [Signature] Deputy

(e) Describe any material discrepancy between the location of the corner as restored or reestablished and the location of that corner as previously restored or reestablished by distance and direction. Show the discrepancy on the plan view drawing under (d), above. Show the distances between the corner as previously restored or reestablished and (1) the corner as restored or reestablished, and (2) to at least 2 of the witness monuments shown on the drawing in (d), above.


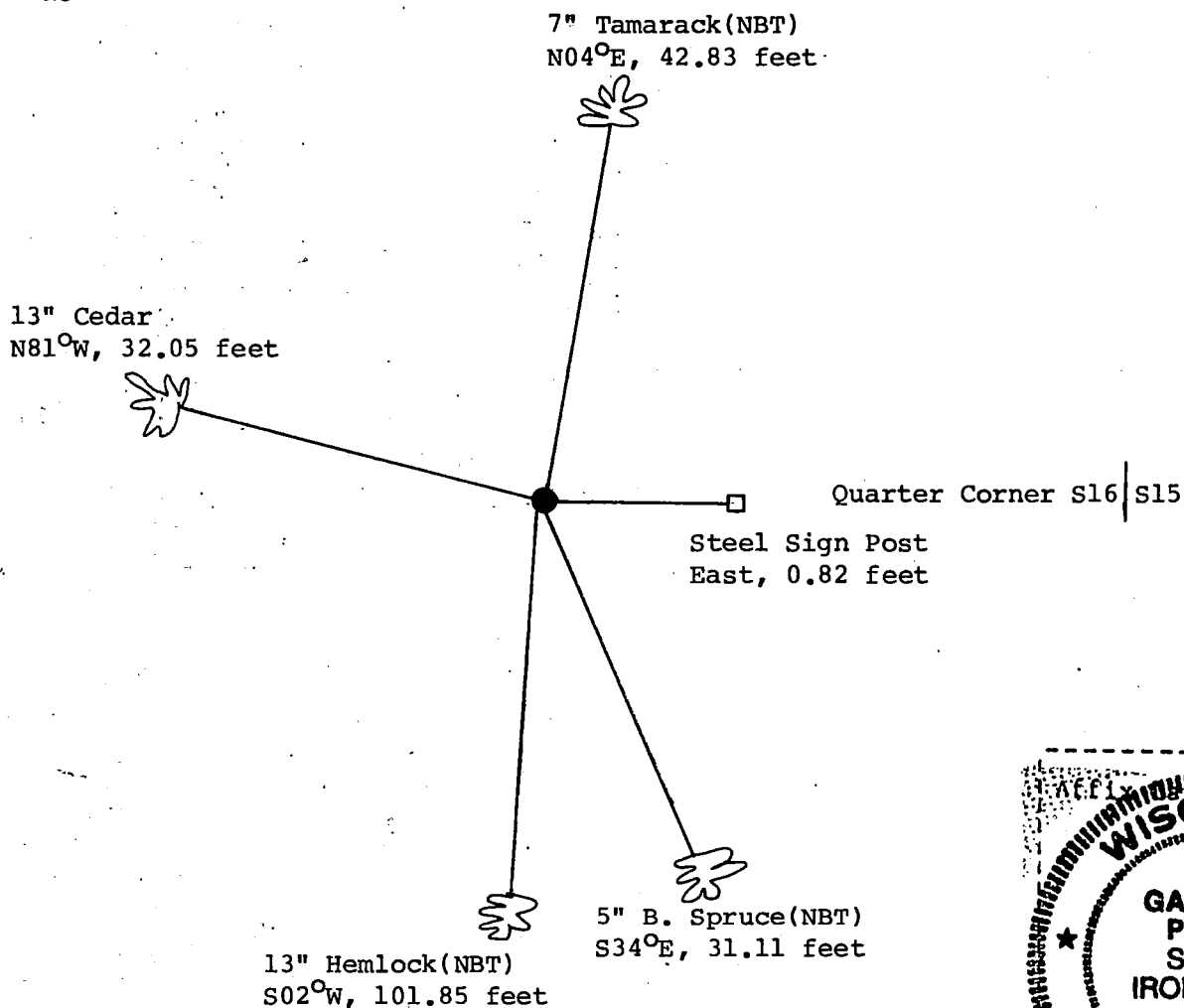
None

(f) Was the corner restored through acceptance of (1) an obliterated evidence location, or, (2) a found perpetuated location?

Restored through acceptance of a found perpetuated location.

(g&h) Was the corner reestablished through lost corner proportionate methods? If so, show the method, including the directions and distances to other public land survey corners used as evidence or used for proportioning in determining the corner location?

No



(i) I, Gary L. Pisoni
(type or print name) certify that the corner location shown on this record was determined by me or under my direction and control and that this U.S. Public Land Survey Monument Record is correct and complete to the best of my knowledge and belief.

Signature

Date

Gary L. Pisoni

9-18-95


CERTIFIED LAND CORNER RESTORATION

Index No. **E-1313**

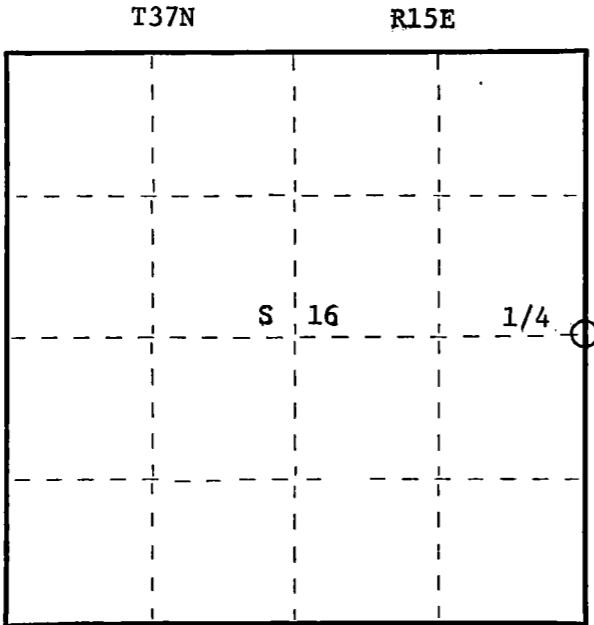
State of Wisconsin }
County of Forest } ss.

I, Daniel K. Pleoger, do hereby
certify that on the 20 day
of October, 19 81, I ~~XXXXXX~~
Est. ~~XXXXXX~~ the Quarter
corner of Sections 15 & 16
Township 37, North, Range
15 East, Fourth Principal Meridian,
as described hereon; and that from this evidence
I established a new monument and accessories
as described hereon to perpetuate the original
location of this corner.

Resident witnesses:



FORM 985 H. C. MILLER CO., MILWAUKEE



History of original corner establishment:
Original corner established by James Nowlin, Gov. Deputy Surveyor in 1865 from
which spruce 10" bears S38W 30 lks and spruce 6" bears N28W 15 lks.

Description of corner evidence found:

Total distance from section corner 9, 10, 15, 16 to section corner 15, 16, 21, 22 is
5213.724 ft. at bearing N0-07-55W.
Set 1/4 corner 2606.862 ft. intermediate

Description of monument and accessories I established to perpetuate the original location of this corner.
Set a 2½" aluminum A-1 Federal monument with alloy cap stamped:

Monument projects 8" above ground
Marked NBTs
Black spruce 4" N10W 19.50 ft.
Cedar 10" N77W 32.44 ft
Black spruce S14E 17.85 ft.
Scribed 1/4 - B.T.

T37N R15E
1/4 16 | 15
S1537 - 1981

Dated at Rhineland, Wis., this 3 day of November, 19 81
Signature Daniel K. Pleoger Title Registered Land Surveyor Registration No. 1537
(County Surveyor, Registered Land Surveyor, or other duly authorized official)
Office of Register of Deeds, County of Forest, I hereby certify that the within
instrument was filed in this office for record on the 9th day of April, 19 82
at 11:00 o'clock A. M.

(Register of Deeds)

DOCUMENT NO. **121396**

By _____ Deputy

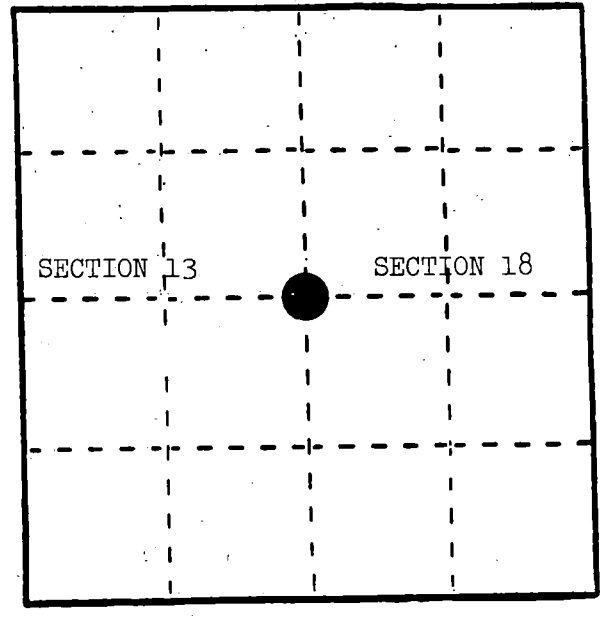
43715162000

U. S. PUBLIC LAND SURVEY MONUMENT RECORD

INSTRUCTIONS: This record shall show the location of the corner and shall include all of the following nine elements (a through i).

- (a) Identify the corner by reference to the U.S. public land survey system.
- = Corner monument restored.

Quarter corner common to Sections 13 and 18, T.37N., R.15-16E.



REGISTER'S OFFICE
Forest County, Wis.
Received for record this 8th day
of October A.D., 1986 at
1:25 o'clock P.M. and recorded
in Vol. CORNER RESTORATIONS
page L-25
Paul Aschenbrenner
Register of Deeds

- (b) Describe any record evidence, monument evidence, occupational evidence, testimonial evidence or any other material evidence you considered, and whether the monument was found or placed.

In 1857, Artemas Curtis set a wood post with the following BTs: Hemlock, 15", N.44°W., 18 links; Hemlock, 8", S.50°E., 13 links.

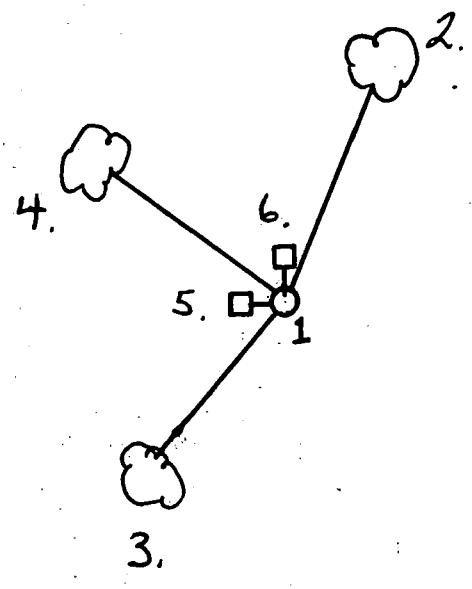
In 1972, Jean Resvick found 4" x 4" scribed Cedar post in rock mound and original Hemlock stumps. Set White Birch, 10", N.18°E., 32.50 feet and iron post, west, 2.0 feet.

In 1985, Dean Yound and Don Huettl found corner and accessories by Resvick. They added two new BTs and sign post.

- (c) In the plan view drawing below, provide reference ties to at least 4 witness monuments, or, if the location is within a municipality, to at least 2 witness monuments. (Witness monuments shall be made of concrete, natural stone, iron or other equally durable material.)
Describe witness monuments.

- (d) Show a plan view drawing depicting the relevant monuments and reference ties which is sufficient in detail to enable accurate relocation of the corner monument if the corner monument is disturbed. Indicate north.

1. Brass cap monument
2. White Birch, 14", N.18°E., 32.50 feet
3. Balsam, 6", S.42°W., 34.91 feet (New)
4. Balsam, 7", N.47°W., 34.00 feet (New)
5. Steel Sign Post, 5', West, 2.00 feet
6. Steel Sign Post, ~~5'~~ 7', North, 2.00 feet (New)



- (e) Describe any material discrepancy between the location of the corner as restored or reestablished and the location of that corner as previously restored or reestablished by distance and direction. Show the discrepancy on the plan view drawing under (d), above. Show the distances between the corner as previously restored or reestablished and (1) the corner as restored or reestablished, and (2) to at least 2 of the witness monuments shown on the drawing in (d), above.

None

- (f) Was the corner restored through acceptance of (1) an obliterated evidence location, or, (2) a found perpetuated location?

(2) a found perpetuated location.

- (g&h) Was the corner reestablished through lost corner proportionate methods? If so, show the method, including the directions and distances to other public land survey corners used as evidence or used for proportioning in determining the corner location?

No.

Affix Land Surveyor Seal



- (i) I, Milo E. Stefan
(type or print name) certify that the corner location shown on this record was determined by me or under my direction and control and that this U.S. Public Land Survey Monument Record is correct and complete to the best of my knowledge and belief.

Milo E. Stefan
Signature

3/25/86
Date

CERTIFIED LAND CORNER RESTORATION

State of Wisconsin

County of Forest

SS.

I Jean F. Resvick, do hereby certify that on the 7th day of September, 19 72,
I found evidence of the East Quarter corner of Section 13
Township 37 North, Range 15 East, Fourth Principal Meridian, as described
hereon; and that from this evidence I established a new monument and accessories as described hereon to per-
petuate the original location of this corner:

Description of original monument and accessories and subsequent restorations:

Surveyed in 1857 by Artemas Curtis.

North between sections 13 and 18. 40.0 chains set quarter section post between sections 13, 18.

Hemlock, 15", N44W, 18 lks.

Hemlock, 8", S50E, 13 lks.

Description of corner evidence found:

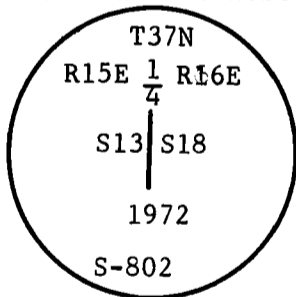
4"x4" scribed cedar post in a mound of rock.

Hemlock stump, bears S50E, 13 lks.

Hemlock stump, bears N44W, 18 lks.

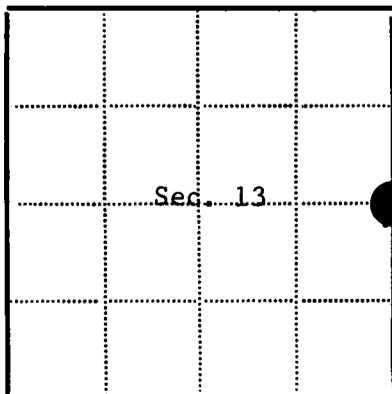
Description of monument and accessories I established to perpetuate the original location of this corner:

Replaced post found with a 2 inch. inside diam. galvanized wrought iron pipe 5 feet long, filled with concrete with a brass cap marked:



From which the following accessories bear:

W. Birch, 10", N18E, 32.50 feet
Steel sign post, 2.0 feet, West
of the monument
No other accessories available



● = Corner monument restored

□ =

Resident witnesses

Dated at Rhineland Wisconsin, this 21st day of November, 19 72.Signature Jean F. Resvick Title Land Surveyor
(County Surveyor, Registered Land Surveyor, or other duly authorized official)Surveyors Registration No. S-802 DOCUMENT No. 102914Office of Register of Deeds County of ForestI hereby certify that the within instrument was filed in this office for record
on the 15th day of February, 19 73 and was filed in Book
No. _____ Page No. _____ of County Records.Signature Eugene Stutzman Title Register of DeedsTownship 37 North, Range 15 East, Section 13, Index No. L-25, Page No. _____

43715132000

25

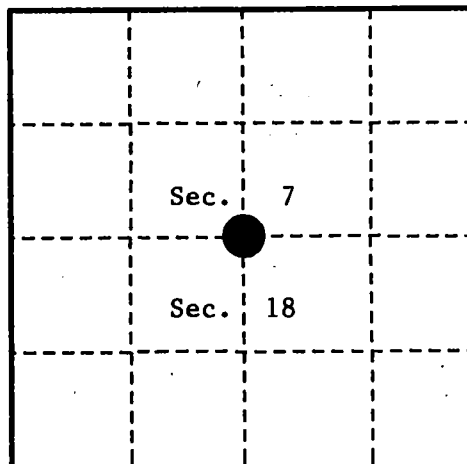
U. S. PUBLIC LAND SURVEY MONUMENT RECORD

INSTRUCTIONS:

This record shall show the location of the corner and shall include all of the following nine elements (a through i).

- (a) Identify the corner by reference to the U.S. public land survey system.
 O = Corner monument restored.

Quarter Corner to Sections 7 and 18,
 T.37N., R.15E., Forest County, Wisconsin.



- (b) Describe any record evidence, monument evidence, occupational evidence, testimonial evidence or any other material evidence you considered, and whether the monument was found or placed.

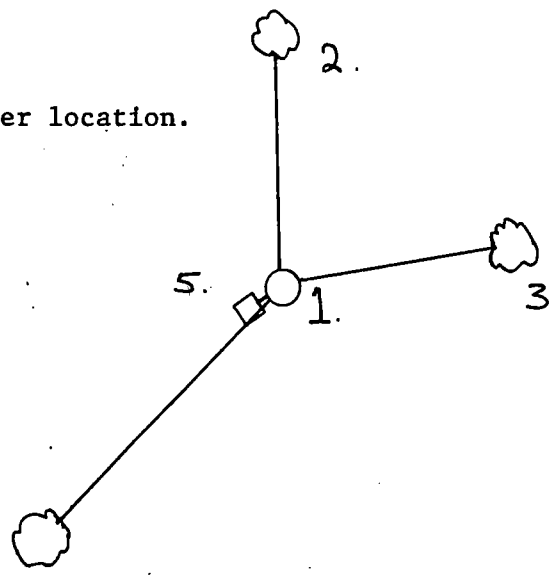
In 1865, James Nowlin set wood post and made the following references:
 Sugar, 8", N.36°W., 8 links (5.28'); Sugar, 8", S.9°W., 10 links (6.60').

In April 1991, Alan Harrison searched area located by survey and could find no remaining evidence of original corner or accessories. Restored corner by proportional measure.

- (c) In the plan view drawing below, provide reference ties to at least 4 witness monuments, or, if the location is within a municipality, to at least 2 witness monuments. (witness monuments shall be made of concrete, natural stone, iron or other equally durable material.)

- (d) Show a plan view drawing depicting the relevant monuments and reference ties which is sufficient in detail to enable accurate relocation of the corner monument if the corner monument is disturbed. Indicate north.

1. 2½"x 36" aluminum monument stamped to identify corner location.
2. Aspen, 3", N.82°E., 10.54 feet
3. Aspen, 3", S.38°W., 23.05 feet
4. Aspen, 3", N.3°W., 13.18 feet
5. Steel Sign Post, Southwest, 1.24 feet



REGISTER'S OFFICE
 Forest County, Wis.

Received for record this 13th day
 of May A.D., 1992 at
11:30 o'clock A.M. and recorded
 in Vol. Case Restoration
 page 7-3

Paul J. Schumacher
 Register of Deeds

(a) Describe any material discrepancy between the location of the corner as restored or reestablished and the location of that corner as previously restored or reestablished by distance and direction. Show the discrepancy on the plan view drawing under (d), above. Show the distances between the corner as previously restored or reestablished and (1) the corner as restored or reestablished, and (2) to at least 2 of the witness monuments shown on the drawing in (d), above.

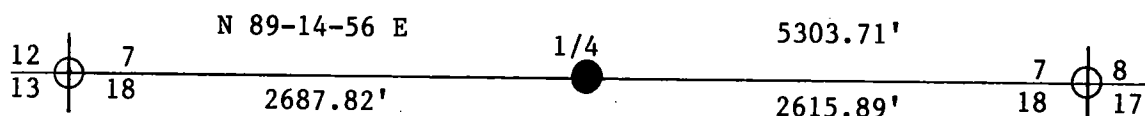
None

(f) Was the corner restored through acceptance of (1) an obliterated evidence location, or, (2) a found perpetuated location?

No

(g & h) Was the corner reestablished through lost corner proportionate methods? If so, show the method, including the directions and distances to other public land survey corners used as evidence or used for proportioning in determining the corner location?

Yes



(1) I, Alan D. Harrison

(type or print name) certify that the corner location shown on this record was determined by me or under my direction and control and that this U.S. Public Land Survey Monument Record is correct and complete to the best of my knowledge and belief.

Alan D. Harrison

Signature


4/9/92

Date

CERTIFICATE READY FOR FILING:

Sue Vop

District Ranger



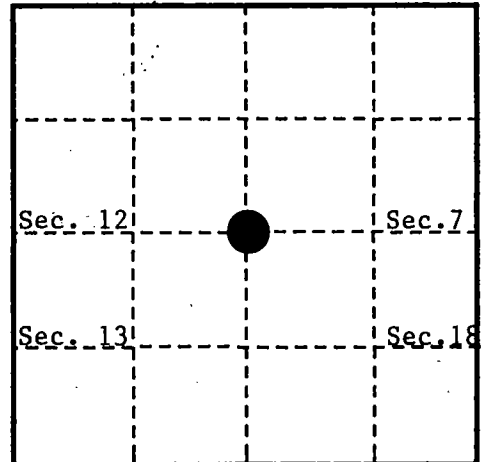
U. S. PUBLIC LAND SURVEY MONUMENT RECORD

INSTRUCTIONS:

This record shall show the location of the corner and shall include all of the following nine elements (a through i).

- (a) Identify the corner by reference to the U.S. public land survey system.
 O = Corner monument restored.

Section corner to Sections 12 and 13,
 T.37N., R.14E., and Sections 7 and 18,
 T.37N., R.15E., Forest County, Wisconsin.



- (b) Describe any record evidence, monument evidence, occupational evidence, testimonial evidence or any other material evidence you considered, and whether the monument was found or placed.

In 1858, Artemas Curtis set a wood post with following BT's: Hemlock, 6", S.55°W, 44 links (29.04 feet); Hemlock, 10", N.64°W., 30 links (19.80 feet); Sugar, 7", N.18°E., 22 links (14.52 feet); Maple, 15", S.65°E., 1 link (0.66 feet).

In 1934, Hemmings found Hemlock stake in place with a metal poster on it.

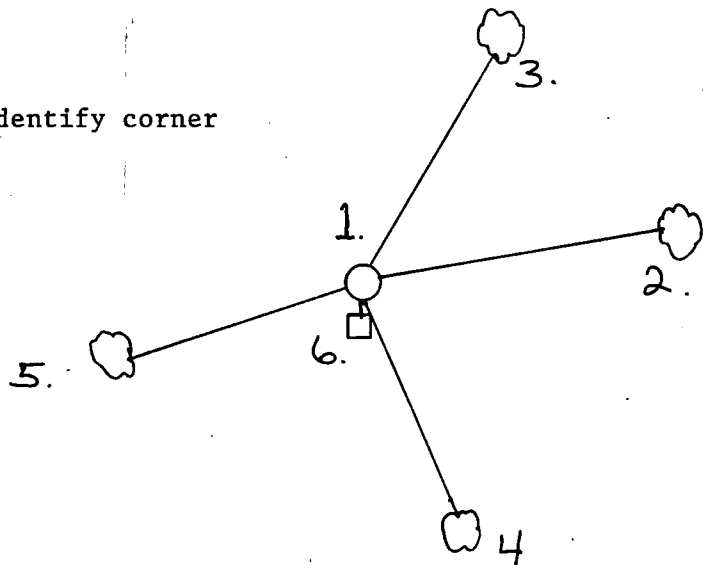
In 1979, P. Hansen found no evidence of the corner set by single proportionate measure, 2½" x 36" aluminum monument stamped to identify corner with the following BT's: White Spruce, 6", N.71°E., 30.10 feet; Maple, 5", S.8°W, 38.90 feet, 1½" x 5' iron pipe 25 feet north for witness pipe, 18" above the ground.

In 1991, Alan D. Harrison found corner as per Hansen. Found Maple dead. Added new reference.

- (c) In the plan view drawing below, provide reference ties to at least 4 witness monuments, or, if the location is within a municipality, to at least 2 witness monuments. (witness monuments shall be made of concrete, natural stone, iron or other equally durable material.)

- (d) Show a plan view drawing depicting the relevant monuments and reference ties which is sufficient in detail to enable accurate relocation of the corner monument if the corner monument is disturbed. Indicate north.

- 1) 2½" x 36" aluminum monument stamped to identify corner
- 2) Spruce, 6", N.71°E., 30.10 feet
- 3) Balsam, 9", N.35°E., 61.75 feet
- 4) Balsam, 6", S.21°E., 56.68 feet
- 5) Balsam, 8", S.60°E., 56.60 feet
- 6) Steel sign post, South 1.43 feet



REGISTER'S OFFICE
 Forest County, Wis.

Received for record this 13th day
 of May A.D., 1999 at
 10:30 o'clock P.M. and recorded
 in Vol. 144426
 page 1-1

Paul J. Schenck
 Register of Deeds

- (a) Describe any material discrepancy between the location of the corner as restored or reestablished and the location of that corner as previously restored or reestablished by distance and direction. Show the discrepancy on the plan view drawing under (d), above. Show the distances between the corner as previously restored or reestablished and (1) the corner as restored or reestablished, and (2) to at least 2 of the witness monuments shown on the drawing in (d), above.

None

- (f) Was the corner restored through acceptance of (1) an obliterated evidence location, or, (2) a found perpetuated location?

2) a found perpetuated location

- (g & h) Was the corner reestablished through lost corner proportionate methods? If so, show the method, including the directions and distances to other public land survey corners used as evidence or used for proportioning in determining the corner location?

No

(1) I, Alan D. Harrison

(type or print name) certify that the corner location shown on this record was determined by me or under my direction and control and that this U.S. Public Land Survey Monument Record is correct and complete to the best of my knowledge and belief.

Alan D. Harrison 3/4/92
Signature Date

CERTIFICATE READY FOR FILING:

Sue Vap
District Ranger




CERTIFIED LAND CORNER RESTORATION

Index No. **11-99**

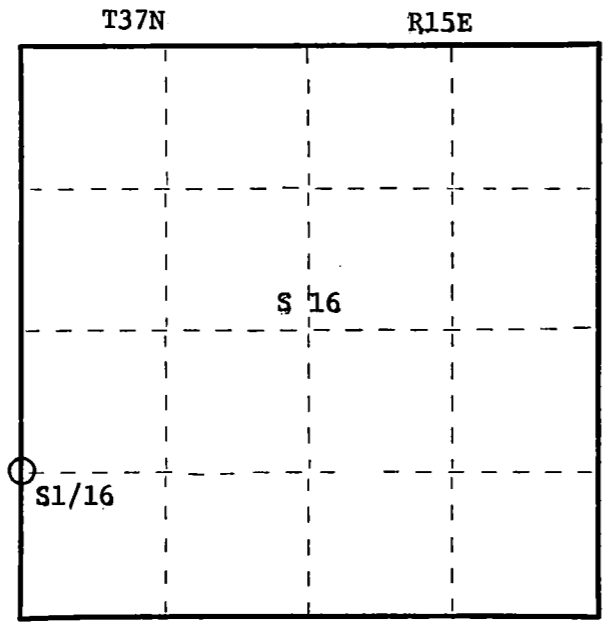
State of Wisconsin }
County of Forest } ss.

I Daniel K. Pleoger, do hereby
certify that on the 21 day
of October, 19 81, I ~~found~~
Est. ~~evidence of~~ the S 1/16
corner of Sections 16 & 17
Township 37, North, Range
15 East, Fourth Principal Meridian,
as described hereon; and that from this evidence
I established a new monument and accessories
as described hereon to perpetuate the original
location of this corner.

Resident witnesses:



FORM 985 M. C. MILLER CO., MILWAUKEE

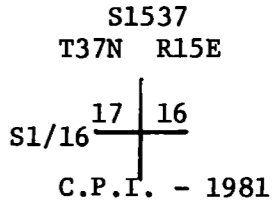


○ = Corner monument restored.

History of original corner establishment:
No evidence of any previous corner.

Description of corner evidence found:
Total distance from section corner 16, 17, 20, 21 to 1/4 corner between sections 16 & 17
which falls in Ross Lake is 2636.20 ft. at bearing NO-51-42E
Set S1/16 1318.10 ft. intermediate

Description of monument and accessories I established to perpetuate the original location of this corner.
Set a 1½" iron pipe with 2" diameter alloy cap stamped:
Pipe projects 18" above ground.
Marked NBTs:
Oak 8" S52W 10.40 ft.
Maple 5" N48W 12.15 ft.
Scribed 1/16 - BT



Dated at Rhineland, Wis., this 3rd day of November, 1981

Signature Daniel K. Pleoger Title Registered Land Surveyor Registration No. 1537
(County Surveyor, Registered Land Surveyor, or other duly authorized official)

Office of Register of Deeds, County of Forest, I hereby certify that the within
instrument was filed in this office for record on the 19th day of January, 1982
at 3:00 o'clock P. M.

Eugene Stutzman
(Register of Deeds)
By _____ Deputy

DOCUMENT NO. **121106**

43715171000


CERTIFIED LAND CORNER RESTORATION

Index No. **M-13**

State of Wisconsin }
County of Forest } ss.

I Daniel K. Pleoger, do hereby
certify that on the 27 day
of October, 19 81, I found
Est. evidence of the S 1/16
corner of Sections 15 & 16
Township 37, North, Range
15 East, Fourth Principal Meridian,
as described hereon; and that from this evidence
I established a new monument and accessories
as described hereon to re-establish the original
location of this corner.

Resident witnesses:



History of original corner establishment:
No evidence of any previous corner

Description of corner evidence found:
Total distance from section corner 15-16-21-22 to 1/4 corner between sections 15 & 16 is
2606.862 ft. at bearing N0-07-55W

Set S1/16 1303.43 ft. intermediate

Description of monument and accessories I established to perpetuate the original location of this corner.

Set a 1 1/2" iron pipe with 2" diameter alloy cap stamped:

S1537

Monument projects 18" above ground

T37N R15E

Marked NBTs:

S1/16 16 | 15

Black spruce 5" N62W 19.49 ft.

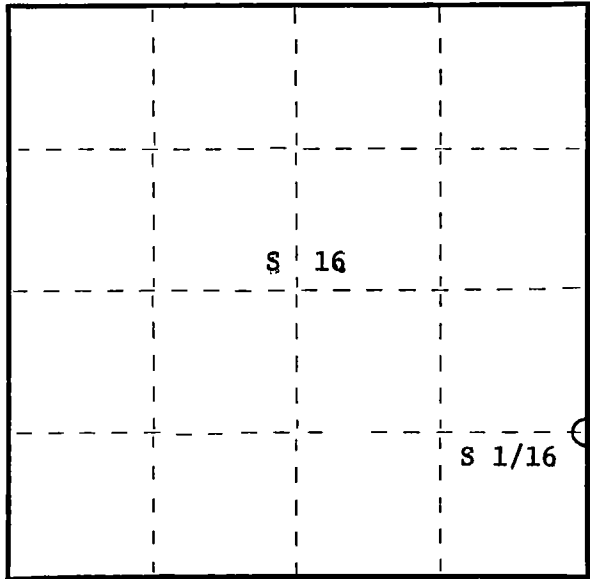
CPI - 1981

Black spruce 6" S42E 29.63 ft.

Scribed 1/16 - BT

FORM 985 M. C. MILLER CO., MILWAUKEE

T37N R15E



○ = Corner monument restored.

Dated at Rhineland, Wis., this 2nd day of November, 1981

Signature Daniel K. Pleoger Title Registered Land Surveyor Registration No. 1537
(County Surveyor, Registered Land Surveyor, or other duly authorized official)

Office of Register of Deeds, County of Forest, I hereby certify that the within
instrument was filed in this office for record on the 19th day of January, 1982
at 3:00 o'clock P. M.

Eugene Stutzman
(Register of Deeds)
By _____ Deputy

DOCUMENT NO. **121107**

43715161000

CERTIFIED LAND CORNER RESTORATION

State of Wisconsin }
County of Forest } ss.

I, Jean F. Resvick, do hereby certify that on the 15 day of August, 19 77, I found evidence of the Southwest Section corner of Section 18 Township 37 North, Range 15 East, Fourth Principal Meridian, as described hereon; and that from this evidence I established a new monument and accessories as described hereon to perpetuate the original location of this corner:

Description of original monument and accessories and subsequent restorations:

Surveyed in 1857 by Artemas Curtis
80.00 chains North between Sections 19 and 24, set post
Hemlock 20, S11W, 58 links
White pine 20, N60W, 33 links
Maple 7, N34E, 24 links
Hemlock 12, S42E, 77 links
1.50 chains North, stream 150 links wide, runs SE
2.00 chains East, stream 60 links wide, runs SE

Description of corner evidence found:



Large pine stump, 30 inch diameter, scribing on SW side, this is not of record.
At a point S41W, 25 ft. from this scribed stump, a white pine stump bears N60W, 21.8 feet. A hemlock stump bears S11W, 38.3 feet at marks and overgrowth of old blaze found in hemlock remains.
River calls check North and East.

Description of monument and accessories I established to perpetuate the location of this corner:

At a point S60E, 21.8 feet from white pine stump and N11E, 38.3 feet from a hemlock stump, set a 2 inch inside diameter, galvanized iron pipe, filled with concrete, 3 feet long, with brass cap stamped:
T37N, R14E, R15E, S13, S18, S24, S19, 1977, S-802.

From which the following scribed bearing trees bear:

Ash 6, S78E, 30.05 ft.
Ash 5, S29E, 22.45 ft.
Ash 18, N85W, 27.18 ft.
White pine stump, as found scribed, N41E, 25 ft.



● - Corner monument restored
□ -

Resident witnesses.....

Dated at Rhineland Wisconsin, this 15 day of August 19 77.

Signature Jean F. Resvick Title Land Surveyor
(County Surveyor, Registered Land Surveyor, or other duly authorized official)

Surveyors Registration No. S-802 DOCUMENT NUMBER 113302

Office of Register of Deeds County of Forest

I hereby certify that the within instrument was filed in this office for record on the 15 day of August 19 77, and was filed in Book No. 113302 Page No. 1 of County Records.

Signature Eugen Stutzman Title Register of Deeds

Township 37 North, Range 15 East, Section 18, Index No. N-1, Page No. 1

43714130000

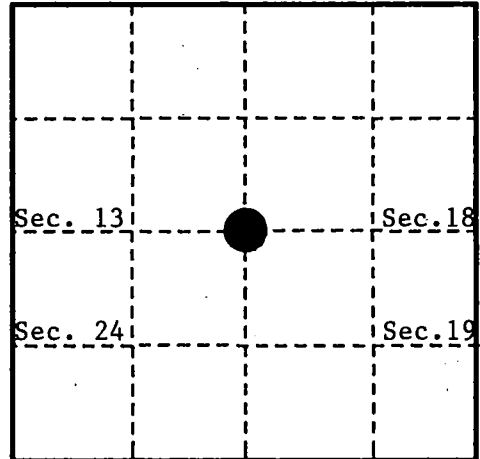
U. S. PUBLIC LAND SURVEY MONUMENT RECORD

INSTRUCTIONS:

This record shall show the location of the corner and shall include all of the following nine elements (a through i).

- (a) Identify the corner by reference to the U.S. public land survey system.
○ = Corner monument restored.

Section corner to Sections 13 and 24,
T.37N., R.14E., and Sections 18 and 19,
T.37N., R.15E., Forest County, Wisconsin.



- (b) Describe any record evidence, monument evidence, occupational evidence, testimonial evidence or any other material evidence you considered, and whether the monument was found or placed.

In 1857, Artemas Curtis set a wood post with the following B.T.'s: Hemlock, 20", S.11°W., 58 links (38.28 feet); White Pine, 20", N.60°W., 33 links (21.78 feet); Maple, 7", N.34°E., 24 links (15.84 feet); Hemlock, 12", S.42°E., 77 links (50.82 feet).

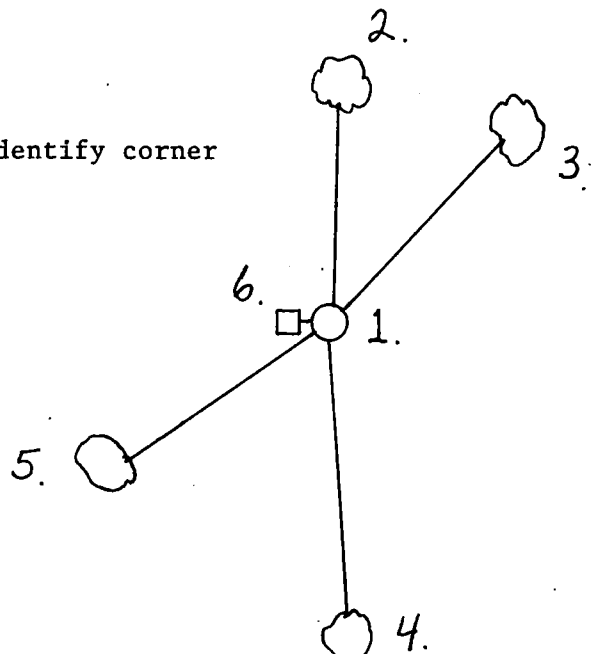
In 1977, Jean Resvick found 1) White Pine stump, N.41°E., scribed B.T. about 30" diameter, 25 feet; 2) White Pine stump, N.60°W., 21.8 feet; 3) Hemlock stump, S.11°W., 38.3 feet marks and overgrowth of old blaze; 4) river checks North and East. Set corner with the following: 2"x36" galvanized pipe filled with concrete, brass cap stamped to identify corner; Ash, 6", S.78°E., 30.05 feet; Ash, 5", S.29°E., 22.45 feet; Ash, 18", N.85°W., 27.18 feet; Steel sign post, 6" West.

In 1991, Alan D. Harrison found corner as per Resvick. All ash B.T.'s dead.
Added following new references:

- (c) In the plan view drawing below, provide reference ties to at least 4 witness monuments, or, if the location is within a municipality, to at least 2 witness monuments. (witness monuments shall be made of concrete, natural stone, iron or other equally durable material.)

- (d) Show a plan view drawing depicting the relevant monuments and reference ties which is sufficient in detail to enable accurate relocation of the corner monument if the corner monument is disturbed. Indicate north.

- 1) 2"x 36" galvanized pipe with brass cap to identify corner
- 2) Red Maple, 7", N.02°E., 31.60 feet
- 3) Red Maple, 4", N.34°E., 38.40 feet
- 4) Red Maple, 7", S.05°E., 47.75 feet
- 5) Red Maple, 7", S.42°W., 37.94 feet
- 6) Steel Sign Post, West, 0.34 feet



REGISTER'S OFFICE
Forest County, Wis.

Received for record this 13th day
of May A.D. 1992 at
11:30 o'clock A.M. and recorded
in Vol. Corr. Restorations
page 11-1

Paul H. Schenck
Register of Deeds

(a) Describe any material discrepancy between the location of the corner as restored or reestablished and the location of that corner as previously restored or reestablished by distance and direction. Show the discrepancy on the plan view drawing under (d), above. Show the distances between the corner as previously restored or reestablished and (1) the corner as restored or reestablished, and (2) to at least 2 of the witness monuments shown on the drawing in (d), above.

None

(f) Was the corner restored through acceptance of (1) an obliterated evidence location, or, (2) a found perpetuated location?

2) a found perpetuated location

(g & h) Was the corner reestablished through lost corner proportionate methods? If so, show the method, including the directions and distances to other public land survey corners used as evidence or used for proportioning in determining the corner location?

No

(1) I, Alan D. Harrison

(type or print name) certify that the corner location shown on this record was determined by me or under my direction and control and that this U.S. Public Land Survey Monument Record is correct and complete to the best of my knowledge and belief.

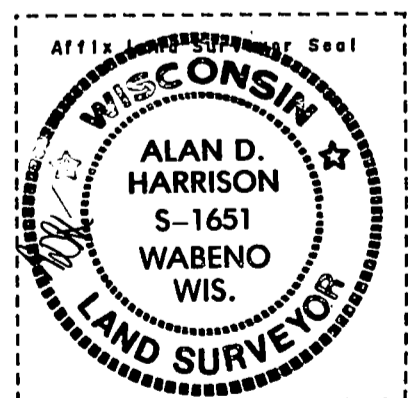
Signature

Alan D. Harrison 3/4/92

Date

CERTIFICATE READY FOR FILING:

Sue Vap
District Ranger



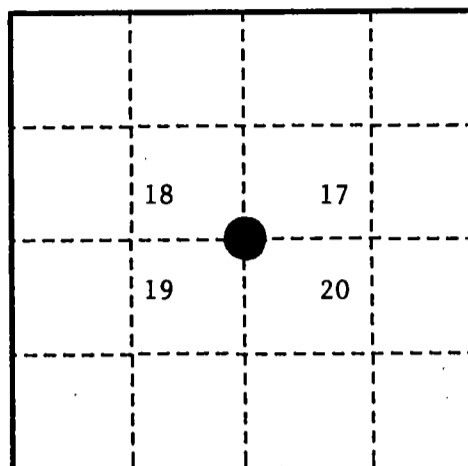
U. S. PUBLIC LAND SURVEY MONUMENT RECORD

INSTRUCTIONS:

This record shall show the location of the corner and shall include all of the following nine elements (a through i).

- (a) Identify the corner by reference to the U.S. public land survey system.
○ = Corner monument restored.

Corner Common to Sections 17, 18, 19, and 20, T.37N., R.15E., Forest County, Wisconsin.



- (b) Describe any record evidence, monument evidence, occupational evidence, testimonial evidence or any other material evidence you considered, and whether the monument was found or placed.

In 1865, James Nowlin set a wood post and made the following references: Hemlock, 12", N.49°E., 25 links (16.50'); Sugar Maple, 12", S.45°W., no distance recorded.

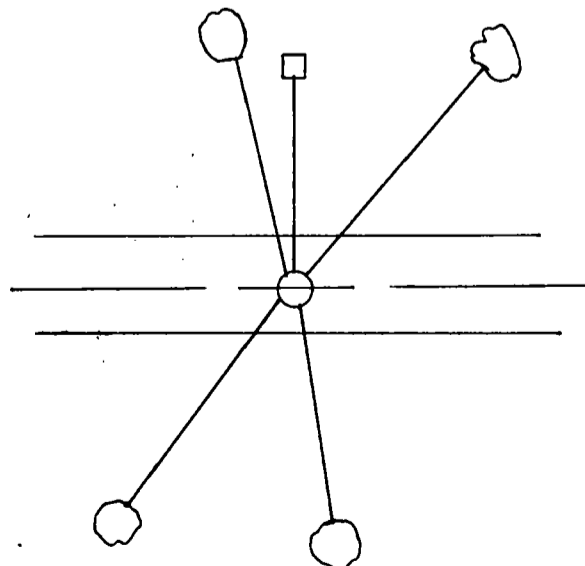
In 1977, Jean Resvick, R.L.S. utilized 1934 state highway surveys to restore this corner. Set a brass capped monument 0.40' below road centerline and made references: Spruce, 8", N.38°E., 46.35'; Scotch Pine, 14", S.8°E., 28.58'; Scotch Pine, 11", S.28°W., 39.89' and Red Pine, 15", N.12°W., 26.31'.

In 1991, Alan Harrison found corner as set and referenced by Resvick.

- (c) In the plan view drawing below, provide reference ties to at least 4 witness monuments, or, if the location is within a municipality, to at least 2 witness monuments. (witness monuments shall be made of concrete, natural stone, iron or other equally durable material.)

- (d) Show a plan view drawing depicting the relevant monuments and reference ties which is sufficient in detail to enable accurate relocation of the corner monument if the corner monument is disturbed. Indicate north.

1. Brass capped monument in road.
2. Spruce, 8", N.38°E., 46.36 feet
3. Scotch Pine, 16", S.8°E., 28.42 feet
4. Scotch Pine, 13", S.28°W., 39.96 feet
5. Red Pine, 18", N.12°W., 26.29 feet
6. Steel Sign Post, North, 22.28 feet



REGISTER'S OFFICE
Forest County, Wis.

Received for record this 15th day
of May A.D. 1992 at
11:30 o'clock A.M. and recorded
in Vol. CORNER RESTORATIONS
page N-5

Paul A. Schenck
Register of Deeds

(a) Describe any material discrepancy between the location of the corner as restored or reestablished and the location of that corner as previously restored or reestablished by distance and direction. Show the discrepancy on the plan view drawing under (d), above. Show the distances between the corner as previously restored or reestablished and (1) the corner as restored or reestablished, and (2) to at least 2 of the witness monuments shown on the drawing in (d), above.

None

(f) Was the corner restored through acceptance of (1) an obliterated evidence location, or, (2) a found perpetuated location?


(2) a found perpetuated location

(g & h) Was the corner reestablished through lost corner proportionate methods? If so, show the method, including the directions and distances to other public land survey corners used as evidence or used for proportioning in determining the corner location?

No

(1) I, Alan D. Harrison

(type or print name) certify that the corner location shown on this record was determined by me or under my direction and control and that this U.S. Public Land Survey Monument Record is correct and complete to the best of my knowledge and belief.



Signature

Date

CERTIFICATE READY FOR FILING:

Sue Vap
District Ranger

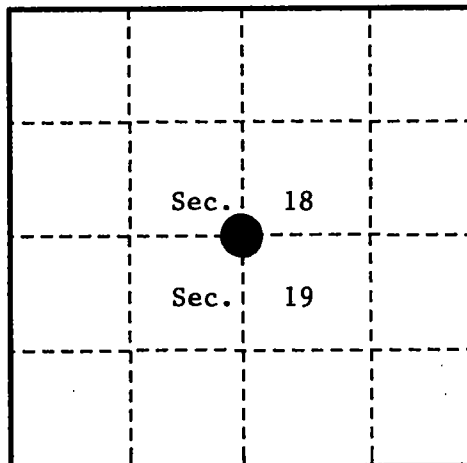
U. S. PUBLIC LAND SURVEY MONUMENT RECORD

INSTRUCTIONS:

This record shall show the location of the corner and shall include all of the following nine elements (a through i).

- (a) Identify the corner by reference to the U.S. public land survey system.
 O = Corner monument restored.

Quarter corner to Sections 18 and 19,
 T.37N., R.15E., Forest County, Wisconsin.



- (b) Describe any record evidence, monument evidence, occupational evidence, testimonial evidence or any other material evidence you considered, and whether the monument was found or placed.

In 1865, James Nowlin set a wood post with the following BT's: Hemlock, 8", N.24°W., 15 links (9.90 feet); Birch, 18", S.14°W., 20 links (13.20 feet).

In 1934, L.M. Gibson (C.C.C.) fence line and road intersection found. Placed on fence post a metal poster north 10 feet of location.

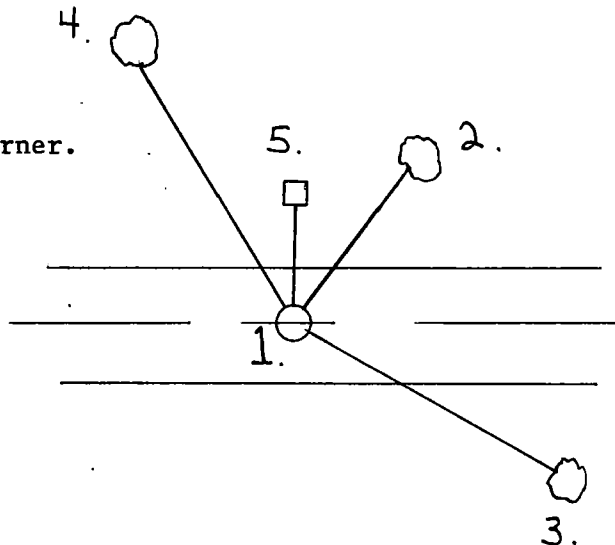
In 1978, Jean Resvick (R.L.S.) searched area and found no substantial evidence. Set corner by proportionate measure as follows; 2" galvanized pipe filled with concrete with a brass cap to identify corner; Red Pine, 7", N.31°E., 44.73 feet; Scotch Pine, 14", S.53°E., 76.57 feet. Monument 0.4 feet below surface of road at driveway leading south.

In 1991, Alan D. Harrison found corner as per Resvick, added new B.T.;

- (c) In the plan view drawing below, provide reference ties to at least 4 witness monuments, or, if the location is within a municipality, to at least 2 witness monuments. (witness monuments shall be made of concrete, natural stone, iron or other equally durable material.)

- (d) Show a plan view drawing depicting the relevant monuments and reference ties which is sufficient in detail to enable accurate relocation of the corner monument if the corner monument is disturbed. Indicate north.

1. 2" galvanized pipe with brass cap to identify corner.
2. Red Pine, 7", N.31°E., 44.73 feet
3. Scotch Pine, 14", S.53°E., 76.57 feet
4. Red Pine, 16", N.33°W., 73.07 feet
5. Steel Sign Post, North, 24.06 feet



REGISTER'S OFFICE
 Forest County, Wis.

Received for record this 13th day
 of May A.D., 1992 at
11:30 o'clock A.M. and recorded
 in Vol. Corr. Restoration
 page 11-3

Paul H. Schenck
 Register of Deeds

(a) Describe any material discrepancy between the location of the corner as restored or reestablished and the location of that corner as previously restored or reestablished by distance and direction. Show the discrepancy on the plan view drawing under (d), above. Show the distances between the corner as previously restored or reestablished and (1) the corner as restored or reestablished, and (2) to at least 2 of the witness monuments shown on the drawing in (d), above.

None

(f) Was the corner restored through acceptance of (1) an obliterated evidence location, or, (2) a found perpetuated location?

(2) a found perpetuated location

(g & h) Was the corner reestablished through lost corner proportionate methods? If so, show the method, including the directions and distances to other public land survey corners used as evidence or used for proportioning in determining the corner location?

No

(1) I, Alan D. Harrison

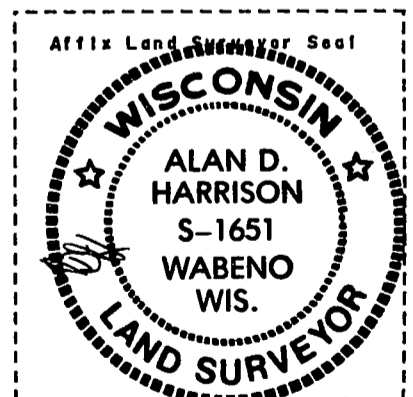
(type or print name) certify that the corner location shown on this record was determined by me or under my direction and control and that this U.S. Public Land Survey Monument Record is correct and complete to the best of my knowledge and belief.

Signature

Date

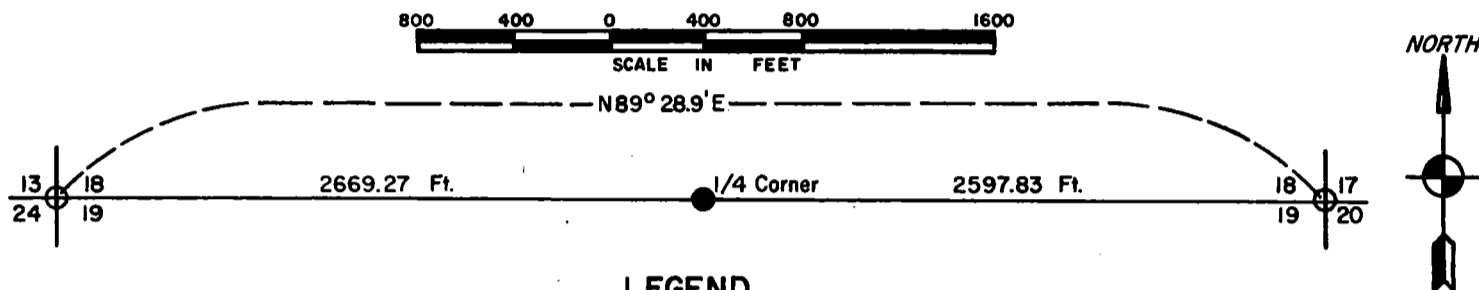
CERTIFICATE READY FOR FILING:

Sue Vap
District Ranger



Sheet 1 of 1

CERTIFIED CORNER RESTORATION
BEING THE SOUTH QUARTER CORNER OF SECTION 18
TOWNSHIP 37 NORTH, RANGE 15 EAST
FOURTH PRINCIPAL MERIDIAN, COUNTY OF FOREST, STATE OF WISCONSIN

LEGEND

- 2 inch inside diameter galvanized iron pipe 3 feet long, filled with concrete with brass cap stamped to identify corner.
- Corners monumented and recorded previously.

Survey Notes

This survey of the south line of Section 18, Township 32 North, Range 15 East, Fourth Principal Meridian was made by the U.S. Department of Agriculture, Forest Service.

The purpose of this survey is to restore the quarter corner between Sections 18 and 19 according to Bureau of Land Management Rules and the Wisconsin Statutes.

Corner Restored1. Quarter corner between Sections 18-19.


Restored quarter corner at proportional distance and on line between the section corners.

New Corner References:

Red Pine 7	N31E	44.73 feet
Scotch Pine 14	S53E	76.57 feet
Monument 0.4 feet below surface of road at driveway south		

DOCUMENT NUMBER

114053


REGISTER'S OFFICE
FOREST COUNTY, WIS.Surveyor's Affidavit

State of Wisconsin)
County of Forest) ss

Eugene J. Staty
Not. 2:05 M. 1978
Register of Deeds

I, Jean F. Resvick, Land Surveyor, U.S. Forest Service, and a registered land surveyor in the State of Wisconsin, hereby certify that I have restored the quarter corner between Sections 18 and 19, Township 37 North, Range 15 East, Fourth Principal Meridian, State of Wisconsin.

The plat map and survey notes are a correct representation of the corners recovered and restored.



Jean F. Resvick
Land Surveyor, U.S. Forest Service
R.L.S. State of Wisconsin
Certificate S-802

Date of Survey: 1978

4371518 0000

N-3

N
3

U.S. PUBLIC LAND SURVEY MONUMENT RECORD

Index No. **N - 9**

State of Wisconsin

County of Forest

ss.

I, Gary L. Pisoni, do hereby certify that on the 9th day of February, 1994, I found evidence of the Southwest Section corner of Section 16 Township 37, North, Range 15 East, Fourth Principal Meridian, as described hereon; and that from this evidence I established a new monument and accessories as described hereon to perpetuate the original location of this corner.

Resident witnesses:

History of original corner establishment:

Original Government Survey in 1865 by J.L. Nowlin. North between Sections 20 and 21, at 80.00 chs., set Section Corner Post, from which the following bear;

Sugar	12"	N 48° E	15 Lks
Sugar	8"	N 36° W	35 Lks

In 1977, Jean Resvick, R.L.S. with the U.S.F.S., restored the corner position on centerline intersection of East-West and North-South roads as best remaining evidence of original cor. At the corner position, set a 2" dia. galvanized iron pipe with a brass cap and blazed and scribed the following new bearing trees: Red Pine, 12", S 42° W, 73.8 feet,

Description of corner evidence found:

White Spruce, 10" N 40° W, 72.9 feet
Power Pole, N 75° E, 40.1 feet

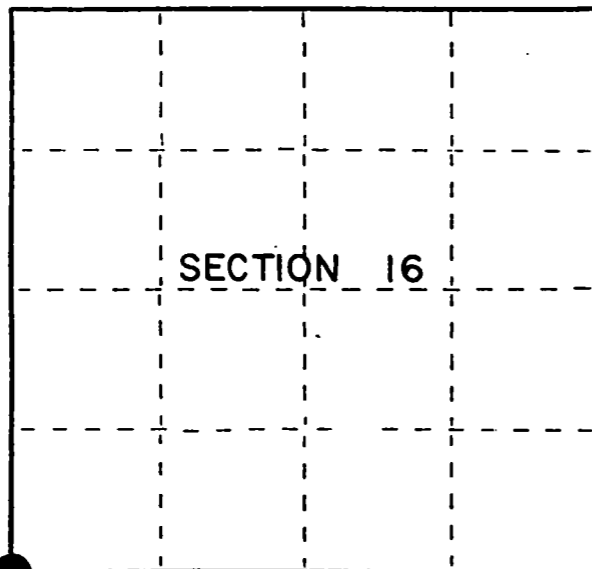
Found monument as described above, and the following bearing trees;

Red Pine	15"	S38° W	73.75 feet
White Spruce	11"	N40° W	72.82 feet
Power Pole	#3715-16L1	N75° E	40.19 feet

Description of monument and accessories I established to perpetuate the original location of this corner.

Blazed and scribed the following new bearing tree; (Measurements are taken to a nail in in side of tree)

Black Cherry	6"	N48° E	49.64 feet
Steel Sign Post	6'	N40° W	46.96 feet



● = Corner monument restored.

Dated at Iron River, MI, this 5th day of May, 1994

Signature Gary L. Pisoni Title Land Surveyor Registration No. S-1634
(County Surveyor, Registered Land Surveyor, or other duly authorized official)

Office of Register of Deeds, County of Forest, I hereby certify that the within instrument was filed in this office for record on the 10th day of March, 1997 at 1:30 o'clock P M.

(Register of Deeds)

By Paul Tomlin Deputy

FORM NO. 985-A

H.C. Miller Company

Stock No. 26273

158134

1371517000

- (e) Describe any material discrepancy between the location of the corner as restored or reestablished and the location of that corner as previously restored or reestablished by distance and direction. Show the discrepancy on the plan view drawing under (d). above. Show the distances between the corner as previously restored or reestablished and (1) the corner as restored or reestablished, and (2) to at least 2 of the witness monuments shown on the drawing in (d), above.

None

- (f) Was the corner restored through acceptance of (1) an obliterated evidence location, or, (2) a found perpetuated location?

Restored through acceptance of a found perpetuated location.

- (g & h) Was the corner reestablished through lost corner proportionate methods? If so, show the method, including the directions and distances to other public land survey corners used as evidence or used for proportioning in determining the corner location?

No

11" W. Spruce
N40°W, 72.82 feet

6" B. Cherry (NBT)
N48°E, 49.64 feet

Power Pole #3715-16L1
N75°E, 40.19 feet

Steel Sign Post
N40°W, 46.96 feet

Section Corner $\frac{S17}{S20} | \frac{S16}{S21}$


15" Red Pine
S38°W, 73.75 feet

(1) I, Gary L. Pisoni

(type or print name) certify that the corner location shown on this record was determined by me or under my direction and control and that this U.S. Public Land Survey Monument Record is correct and complete to the best of my knowledge and belief.

Signature

Date



Gary L. Pisoni

9-18-95

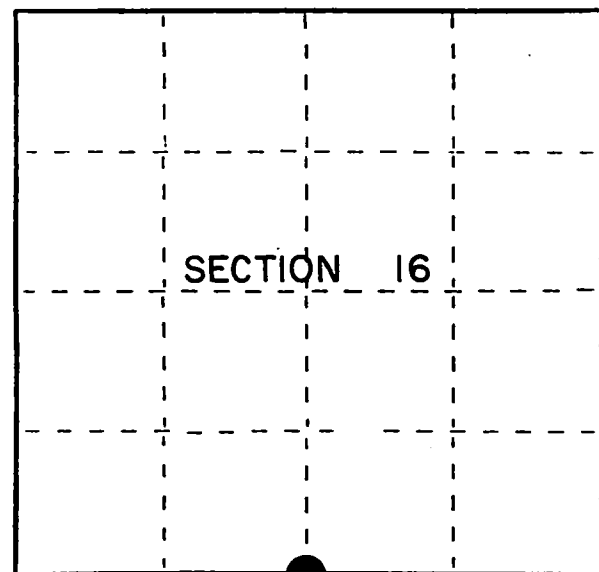
U.S. PUBLIC LAND SURVEY MONUMENT RECORD

Index No. N - 11

State of Wisconsin }
County of Forest } ss.

I, Gary L. Pisoni, do hereby certify that on the 9th day of February, 1994, I found evidence of the South Quarter corner of Section 16 Township 37, North, Range 15 East, Fourth Principal Meridian, as described hereon; and that from this evidence I established a new monument and accessories as described hereon to perpetuate the original location of this corner.

Resident witnesses:



● = Corner monument restored.

History of original corner establishment:

Original Government Survey in 1865 by J.L. Nowlin. West corrected between Sections 16 and 21, at 40.08 chs. set Quarter Section Post, from which the following bear; Sugar, 12", N34°W, 10 lks., Linden, 12", S24°W, 10 lks.

On 11-06-81, Daniel Pleoger, a Registered Land Surveyor, restored the corner position at proportionate distance and on line between opposing Section Corners. At the corner position, set a 2½ inch dia. aluminum A-1 Federal Monument with an alloy cap stamped; T37N R15E, 1/4, S16, S21, S-1537, 1981. Blazed and scribed the following bearing trees;

Description of corner evidence found:	Maple	7"	North	47.85 feet
	Sugar	7"	West	19.05 feet
	Sugar	9"	S34°W	34.91 feet

Found the monument as described above, and the following bearing trees;

Sugar Maple	8"	North	48.10 feet
Sugar Maple	8"	N89°W	19.24 feet
Sugar Maple	14"	S34°W	35.29 feet

Description of monument and accessories I established to perpetuate the original location of this corner.

Blazed and scribed the following new bearing trees; (measurements are taken to a nail in side of tree)

Ash	4"	S30°E	6.16 feet
Steel Sign Post	6'	N65°E	1.05 feet

Dated at Iron River, MI, ~~WIS.~~, this 5th day of May, 1994

Signature Gary L. Pisoni Title Land Surveyor Registration No. S-1634
(County Surveyor, Registered Land Surveyor, or other duly authorized official)

Office of Register of Deeds, County of Forest, I hereby certify that the within instrument was filed in this office for record on the 24th day of March, 1997 at 1:30 o'clock P. M.

(Register of Deeds)

By [Signature] Deputy

(e) Describe any material discrepancy between the location of the corner as restored or reestablished and the location of that corner as previously restored or reestablished by distance and direction. Show the discrepancy on the plan view drawing under (d), above. Show the distances between the corner as previously restored or reestablished and (1) the corner as restored or reestablished, and (2) to at least 2 of the witness monuments shown on the drawing in (d), above.

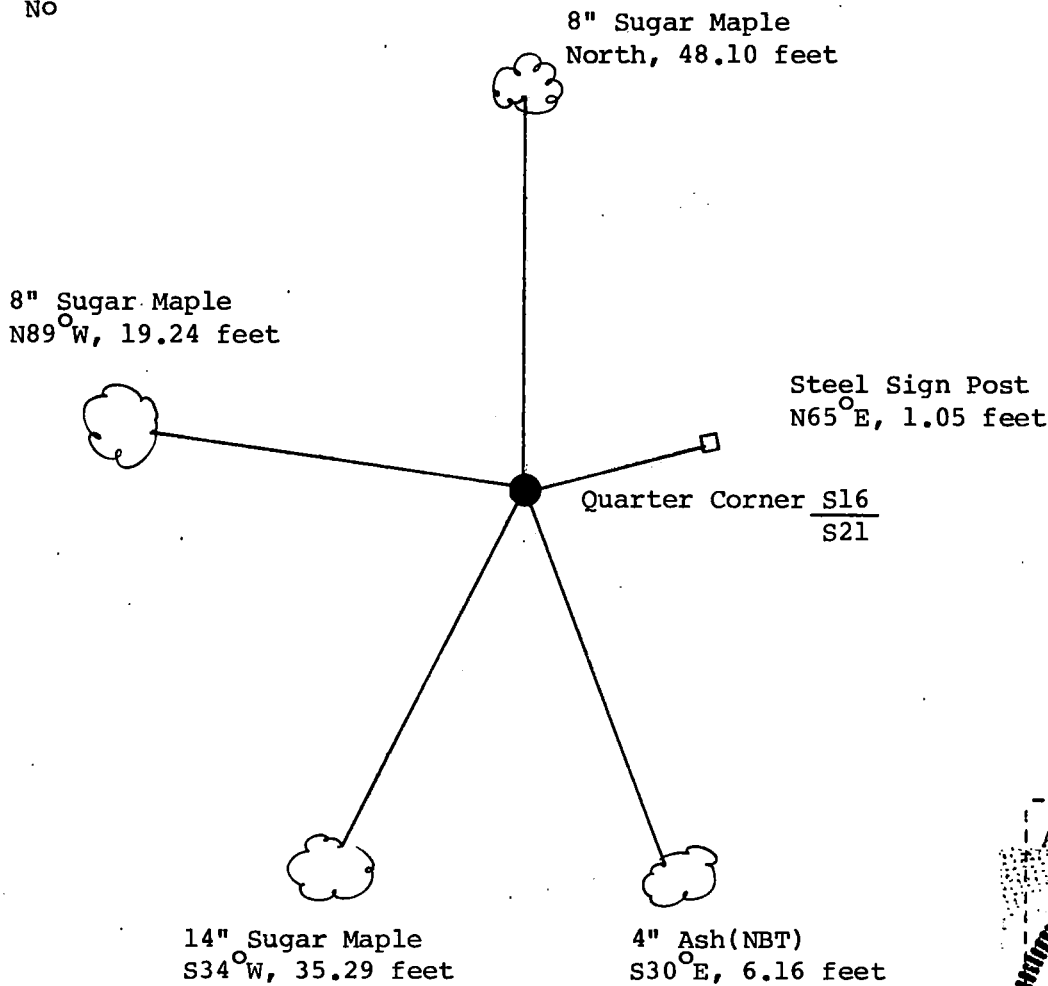
None

(f) Was the corner restored through acceptance of (1) an obliterated evidence location, or, (2) a found perpetuated location?

Restored through acceptance of a found perpetuated location.

(g&h) Was the corner reestablished through lost corner proportionate methods? If so, show the method, including the directions and distances to other public land survey corners used as evidence or used for proportioning in determining the corner location?

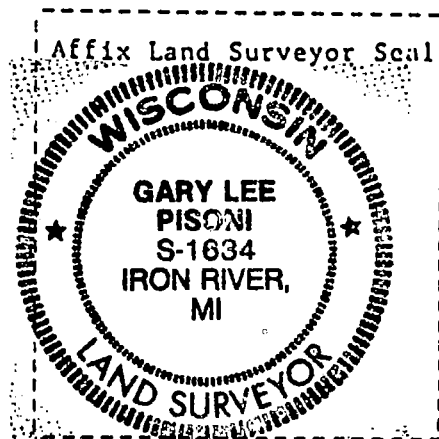
NO



(i) I, Gary L. Pisoni
(type or print name) certify that the corner location shown on this record was determined by me or under my direction and control and that this U.S. Public Land Survey Monument Record is correct and complete to the best of my knowledge and belief.

Gary L. Pisoni
Signature

9-18-95
Date



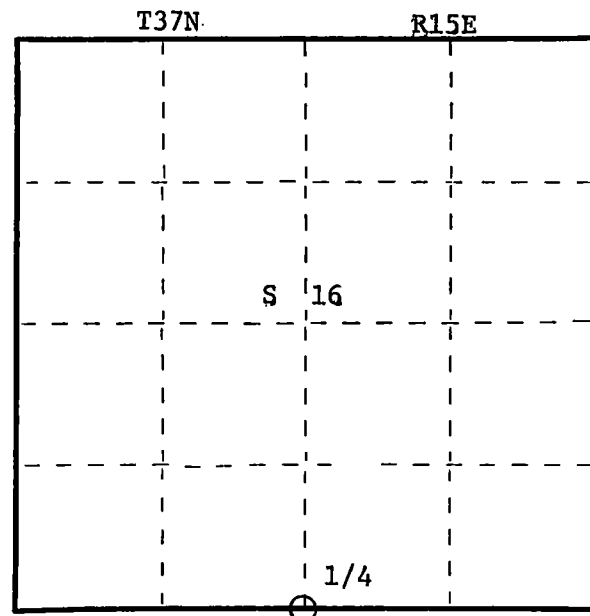

CERTIFIED LAND CORNER RESTORATION

Index No. **N-11**

State of Wisconsin }
County of Forest } ss.

I, Daniel K. Pleoger, do hereby
certify that on the 6 day
of November, 1981, I ~~was~~
Est. evidence of the Quarter
corner of Sections 16 & 21
Township 37, North, Range
15 East, Fourth Principal Meridian,
as described hereon; and that from this evidence
I established a new monument and accessories
as described hereon to perpetuate the original
location of this corner.

Resident witnesses:



○ = Corner monument restored.

History of original corner establishment:

Original corner established by James L. Nowlin, Gov. Deputy Surveyor in 1865
from which sugar 12" bears N34W 10 lks and lind 12" bears S24W 10 lks.

Description of corner evidence found:
Total distance from section corner 16, 17, 20, 21 to section corner 15, 16, 21, 22 is
5243.012 ft. at bearing S88-14-39E.
Set 1/4 corner 2621.506 ft. intermediate.

Description of monument and accessories I established to perpetuate the original location of this corner.

Set a 2½" aluminum A-1 federal monument with alloy cap stamped: T37N R15E
Monument projects 8" above ground
Marked NBTs:
Maple 7" north 47.85 ft.
Sugar 7" West 19.05 ft.
Sugar 9" S34W 34.91 ft.
Scribed 1/4 - B.T.

1/4 $\frac{S}{S}$ $\frac{16}{21}$
S1537 - 1981

Dated at Rhineland, Wis., this 12th day of November, 1981

Signature Daniel K. Pleoger Title Registered Land Surveyor Registration No. 1537
(County Surveyor, Registered Land Surveyor, or other duly authorized official)

Office of Register of Deeds, County of Forest, I hereby certify that the within
instrument was filed in this office for record on the 9th day of April, 1982
at 11:00 o'clock A. M.

DOCUMENT NO. **121397**

(Register of Deeds)

By _____ Deputy

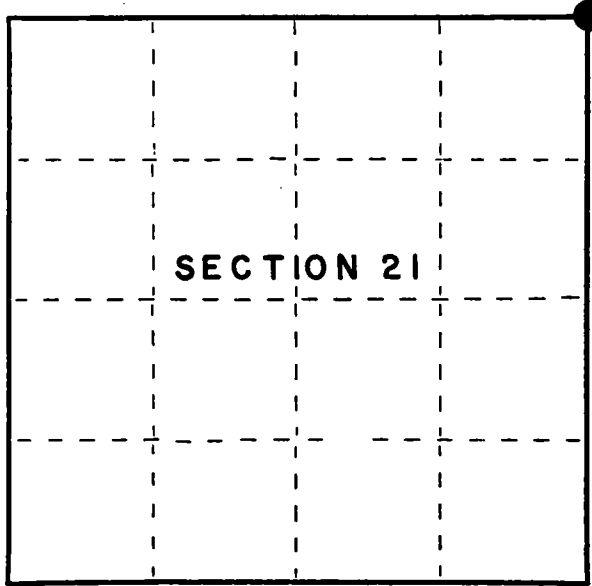
U.S. PUBLIC LAND SURVEY MONUMENT RECORD

Index No. **N-13**

State of Wisconsin }
County of Forest } ss.

I Gary L. Pisoni, do hereby
certify that on the 9th day
of February, 1994, I found
evidence of the Northeast Section
corner of Section 21
Township 37, North, Range
15 East, Fourth Principal Meridian,
as described hereon; and that from this evidence
I established a new monument and accessories
as described hereon to perpetuate the original
location of this corner.

Resident witnesses:



● = Corner monument restored.

History of original corner establishment:
Original corner established by James L. Nowlin, Deputy Surveyor in 1865 from which
Tamarack 12" bears N30°E 13 Lks and Tamarack 10" bears N60°W 8 Lks.
On 10-20-81, Daniel K. Pleoger found a 3" squared cedar post and old cedar stake driven
along side old post and original Tamarack Bearing Trees. Accepted old wood post and
replaced with a 2½" diameter aluminum pipe monument with an aluminum cap from which the
following bear:
Black Spruce 5" S 67°E 17.55 feet
Black Spruce 6" N 02°W 19.52 feet
Cedar 6" N 80°W 22.10 feet
Cedar 6" S 42°W 40.90 feet

Description of corner evidence found:
Found monument as described above and the following bearing trees:
Black Spruce 7" S 67°E 17.55 feet
Black Spruce 8" N 02°W 19.75 feet
Cedar 10" N 82°W 22.30 feet
Cedar 8" S 40°W 40.80 feet

Description of monument and accessories I established to perpetuate the original location of this corner.
Set a Steel Sign Post, S 41°E 0.90 feet from monument.

Dated at Iron River, MI, Wis., this 22nd day of April, 1994.
Signature Gary L. Pisoni Title Land Surveyor Registration No. S-1634
(County Surveyor, Registered Land Surveyor, or other duly authorized official)
Office of Register of Deeds, County of Forest, I hereby certify that the within
instrument was filed in this office for record on the 20th day of March, 1997
at 1:30 o'clock P M.

(Register of Deeds)
By Paul J. [Signature] Deputy

FORM NO. 985-A
HC Miller
Stock No. 26273
158136

43715 010000

(e) Describe any material discrepancy between the location of the corner as restored or reestablished and the location of that corner as previously restored or reestablished by distance and direction. Show the discrepancy on the plan view drawing under (d), above. Show the distances between the corner as previously restored or reestablished and (1) the corner as restored or reestablished, and (2) to at least 2 of the witness monuments shown on the drawing in (d), above.


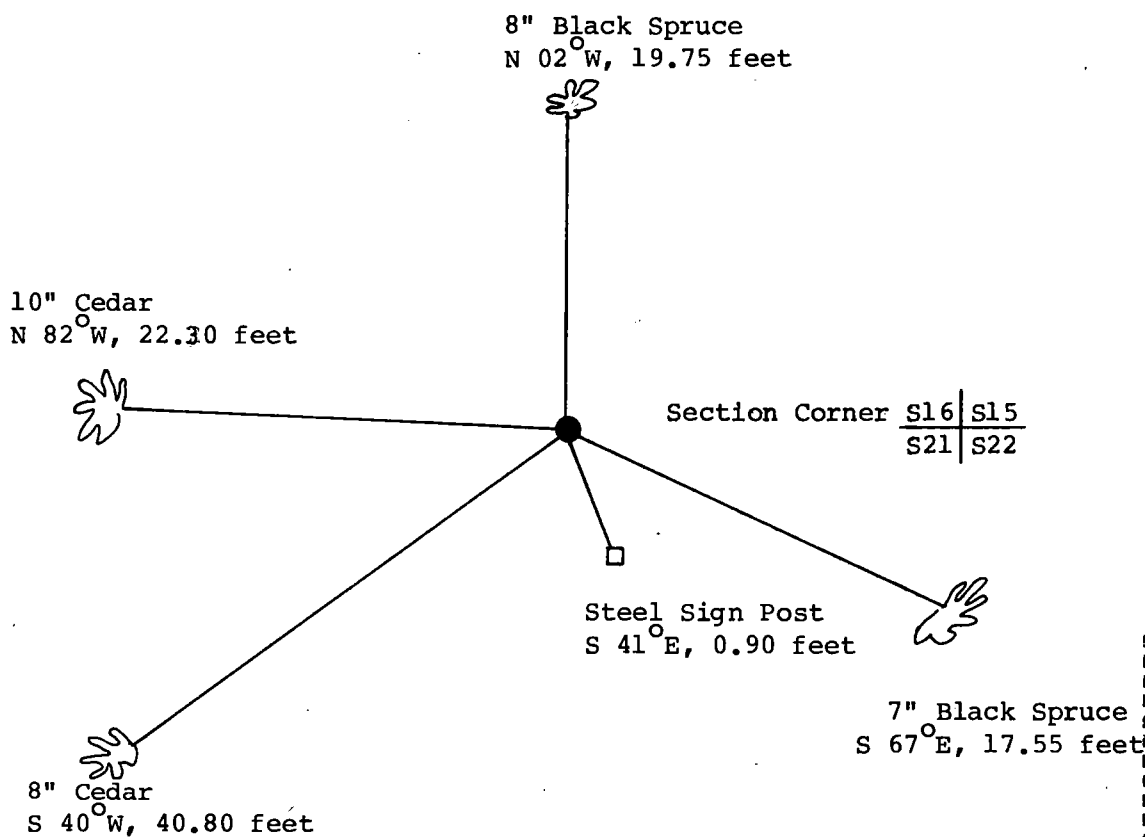
None

(f) Was the corner restored through acceptance of (1) an obliterated evidence location, or, (2) a found perpetuated location?

Restored through acceptance of a found perpetuated location.

(g&h) Was the corner reestablished through lost corner proportionate methods? If so, show the method, including the directions and distances to other public land survey corners used as evidence or used for proportioning in determining the corner location?

No



(i) I, Gary L. Pisoni
(type or print name) certify that the corner location shown on this record was determined by me or under my direction and control and that this U.S. Public Land Survey Monument Record is correct and complete to the best of my knowledge and belief.

Signature

Date

Gary L. Pisoni

6-15-95

CERTIFIED LAND CORNER RESTORATION

Index No. **N-13**

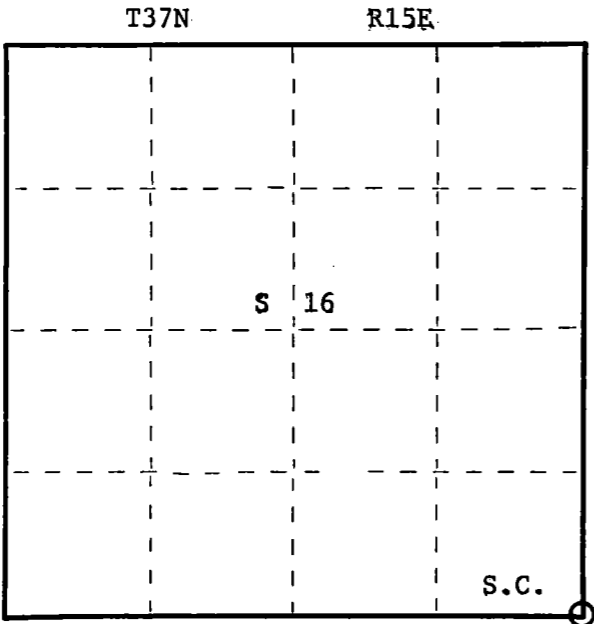
State of Wisconsin }
County of Forest } ss.

I Daniel K. Pleoger, do hereby
certify that on the 20th day
of October, 19 81, I found
evidence of the Section
corner of 15, 16, 21, 22
Township 37, North, Range
15 East, Fourth Principal Meridian,
as described hereon; and that from this evidence
I established a new monument and accessories
as described hereon to perpetuate the original
location of this corner.

Resident witnesses:



FORM 985 H. C. MILLER CO., MILWAUKEE



○ = Corner monument restored.

History of original corner establishment:

Original corner established by James Nowlin, Gov. deputy surveyor in 1865 from which
tamarack 12" bears N30E 13 lks and tamarack 10" bears N60W 8 lks.

Description of corner evidence found:

Recovered an old 3" squared cedar post, also recovered an old cedar stake driven along
side old post. Original tamarack 12" N30W 8 lks - we recovered an old tamarack
stump which bears N65W 9.8 lks badly rotten and burned.

Description of monument and accessories I established to perpetuate the original location of this corner.

Replaced old post with a 2½" aluminum A-1 federal monument with alloy cap stamped:
Monument projects 12" above ground.

Marked NBTs:

Black spruce 5" S67E 17.55 ft.
Black spruce 6" N20W 19.52 ft.
Cedar 6" N80W 22.10 ft.
Cedar 6" S42W 40.90 ft.
All scribed 1/4 - B.T.

T37N R15E

S.C.

16	15
21	22

S1537 - 1981

Dated at Rhinelanders, Wis., this 10th day of March, 19 82

Signature Daniel K. Pleoger Title Registered Land Surveyor Registration No. 1537
(County Surveyor, Registered Land Surveyor, or other duly authorized official)

Office of Register of Deeds, County of Forest, I hereby certify that the within
instrument was filed in this office for record on the 9th day of April, 19 82
at 11:00 o'clock A. M.

DOCUMENT NO. **121398**

(Register of Deeds)

By _____ Deputy

43715160000

CERTIFIED LAND CORNER RESTORATION

State of Wisconsin }
County of Forest } ss.

I, Jean F. Resvick, do hereby certify that on the 3rd day of August, 1972, I found evidence of the Northeast Section corner of Section 24 Township 37 North, Range 15 East, Fourth Principal Meridian, as described hereon; and that from this evidence I established a new monument and accessories as described hereon to perpetuate the original location of this corner:

Description of original monument and accessories and subsequent restorations:

Surveyed in 1857 by Artemas Curtis. 80.0 chains North between Sections 19 and 24 set post.

Sugar, 7", bears S26W, 37 lks.

Sugar, 7", bears N52W, 3 lks.

Hemlock, 20", bears N45E, 10 lks.

W. Birch, 15", bears S30E, 31 lks.

13.5 chains South enter swamp

18.0 chains North enter swamp

Description of corner evidence found:

4 x 4 scribed cedar post in a mound of rock. No bearing tree evidence found. The natural calls and quarter corners North and South of this corner check with recorded calls. Distances were checked with chain and compass.

Description of monument and accessories I established to perpetuate the original location of this corner:

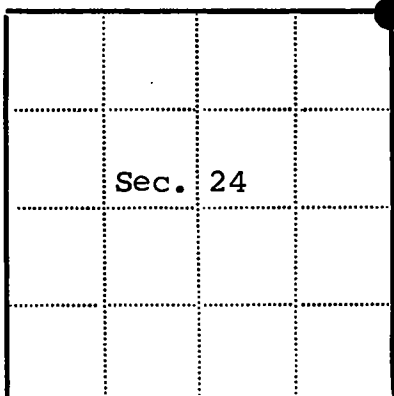
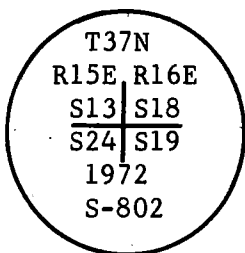
Replaced 4 x 4 cedar post found with a 2 inch inside diameter galvanized wrought iron pipe, 5 feet long, filled with concrete with a brass cap stamped:

From which the following blazed and scribed new bearing trees bear:

Maple, 7", N50E, 31.84 feet


Aspen, 5", S34W, 10.65 feet

Basswood, 5", N48W, 27.68 feet



● = Corner monument restored

□ =



Resident witnesses.....

Dated at Rhinelander Wisconsin, this 26th day of September 1972.

Signature *Jean F. Resvick* Title Land Surveyor
(County Surveyor, Registered Land Surveyor, or other duly authorized official)

Surveyors Registration No. S-802

Office of Register of Deeds County of Forest

I hereby certify that the within instrument was filed in this office for record on the 18th day of October 9:30 AM 1972, and was filed in Book No. I Page No. N-25 of County Records.

Signature *Eugene Stutz* Title Register of Deeds

Township 37 North, Range 15 East, Section 24, Index No. N-25, Page No.

43715130000

DOCUMENT NUMBER

1023399

N25

U. S. PUBLIC LAND SURVEY MONUMENT RECORD

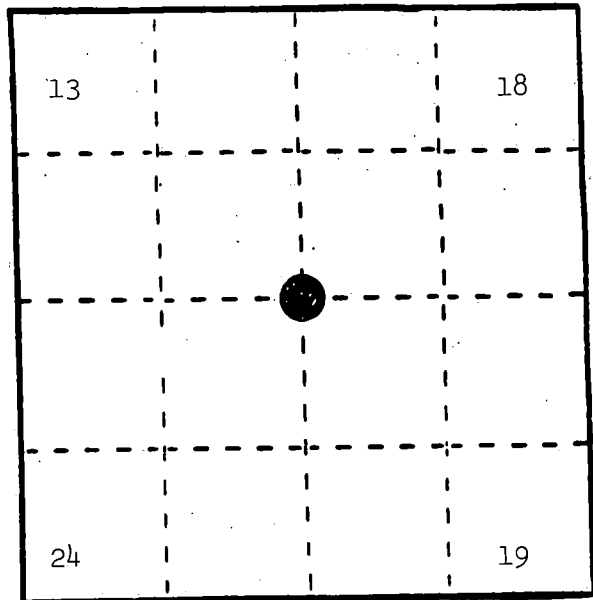
INSTRUCTIONS:

This record shall show the location of the corner and shall include all of the following nine elements (a through i).

- (a) Identify the corner by reference to the U.S. public land survey system.

○ = Corner monument restored.

Section corner to Sections 19, 24, 13, and 18,
T.37N., R.15-16E.



REGISTER'S OFFICE
Forest County, Wis.

Received for record this 17th day
of March A.D., 1986 at
10:40 o'clock A.M. and recorded
in Vol. CORNER RESTORATIONS
page N-25
Paul H. Schenck
Register of Deeds

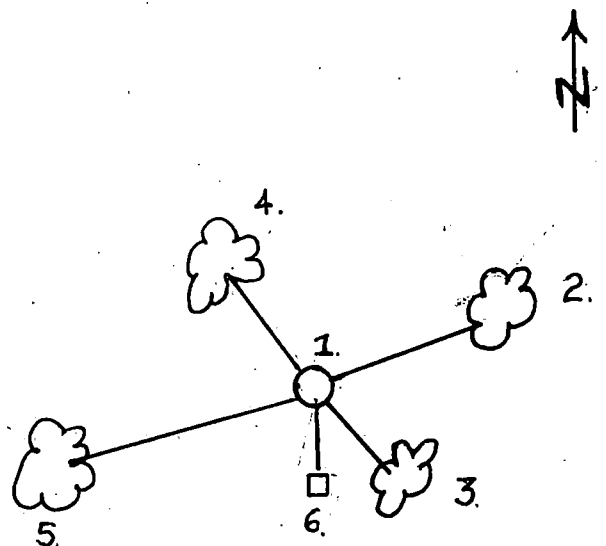
- (b) Describe any record evidence, monument evidence, occupational evidence, testimonial evidence or any other material evidence you considered, and whether the monument was found or placed.

In 1857, Artemas Curtis set wood post with the following BTs: Sugar, 7", S.26°W., 37 links; Sugar, 7", N.52°W., 3 links; Hemlock, 20", N.45°E., 10 links; White Birch, 15", S.30°E., 31 links. 13.50 chains south, enter swamp, bears northeast. 19.0 chains south, leave swamp, bears northeast. 37.0 chains south, enter swamp, bears northwest and northeast. August 3, 1972, J. Resvick found 4" x 4" scribed Cedar post point of post in place in a mound of stone. No BTs found. Natural feature calls fit. Replaced post with 2" galvanized pipe filled with concrete 5' long. Made new BTs as follows: Maple, 7", N.50°E., 31.84 feet; Aspen, 5", S.34°W., 10.64 feet; Basswood, 5", N.48°W., 27.68 feet. October 18, 1985, Huettl, Young, and Scheuerman found monument and BTs in good condition. Added BT and sign.

- (c) In the plan view drawing below, provide reference ties to at least 4 witness monuments, or, if the location is within a municipality, to at least 2 witness monuments. (Witness monuments shall be made of concrete, natural stone, iron or other equally durable material.)
Describe witness monuments.

- (d) Show a plan view drawing depicting the relevant monuments and reference ties which is sufficient in detail to enable accurate relocation of the corner monument if the corner monument is disturbed. Indicate north.

- 2" x 60" galvanized pipe filled with concrete stamped to identify the corner.
- Maple, 7", N.50°E., 31.84 feet
- Aspen, 5", S.34°W., 10.65 feet
- Basswood, 5", N.48°W., 27.68 feet
- White Birch, 11", S.66°E., 54.30 feet
- Steel Sign Post, South, 1.7 feet



- (e) Describe any material discrepancy between the location of the corner as restored or reestablished and the location of that corner as previously restored or reestablished by distance and direction. Show the discrepancy on the plan view drawing under (d), above. Show the distances between the corner as previously restored or reestablished and (1) the corner as restored or reestablished, and (2) to at least 2 of the witness monuments shown on the drawing in (d), above.

None.

- (f) Was the corner restored through acceptance of (1) an obliterated evidence location, or, (2) a found perpetuated location?

(2) a found perpetuated location.

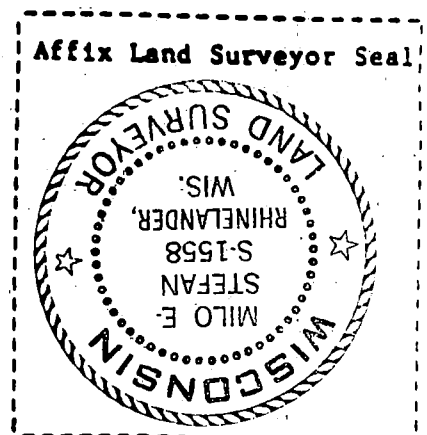
- (g&h) Was the corner reestablished through lost corner proportionate methods? If so, show the method, including the directions and distances to other public land survey corners used as evidence or used for proportioning in determining the corner location?

No.

- (i) I, Milo E. Stefan
(type or print name) certify that the corner location shown on this record was determined by me or under my direction and control and that this U.S. Public Land Survey Monument Record is correct and complete to the best of my knowledge and belief.

Milo E. Stefan
Signature

1/3/86
Date



CERTIFIED LAND CORNER RESTORATION

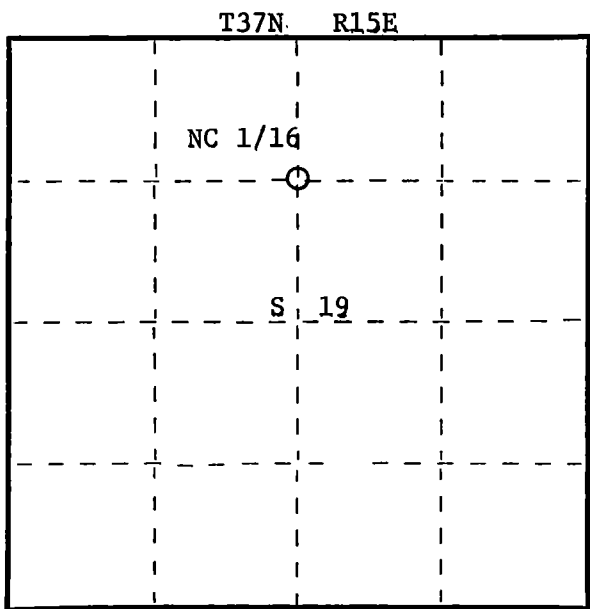

Index No. 0-3

0 3

State of Wisconsin }
County of Forest } ss.

I Daniel K. Pleoger, do hereby
certify that on the 6th day
of May, 19 81, I ~~found~~
~~established~~ ~~corner of the~~ NC 1/16
corner of section 19
Township 37, North, Range
15 East, Fourth Principal Meridian,
as described hereon; and that from this evidence
I established a new monument and accessories
as described hereon to perpetuate the original
location of this corner.

Resident witnesses:



○ = Corner monument restored.

History of original corner establishment:

No evidence of any previous corner.

Description of corner evidence found:

Total distance from 1/4 corner between sections 18 and 19 to C 1/4 corner section 19
is 2599.896 feet at bearing 3-00-43W.
Set NC 1/16 1299.948 feet intermediate.

Description of monument and accessories I established to perpetuate the original location of this corner.

Set a 1-1/2" iron pipe with 2" diameter brass cap - stamped:

Monument projects 18" above ground.

Marked NBT's:

Scotch Pine 6" N74°E 29.34 feet
Scotch Pine 6" S44°E 37.93 feet
scribed 1/16 B.T.

S1537
T37N R15E
NC 1/16 S 19
CPI-1981

Dated at Rhinelander, Wis., this 7th day of July, 19 81

Signature Daniel K. Pleoger Title Registered Land Surveyor Registration No. 1537
(County Surveyor, Registered Land Surveyor, or other duly authorized official)

Office of Register of Deeds, County of Forest, I hereby certify that the within
instrument was filed in this office for record on the 4th day of August, 19 81
at 11:00 o'clock A. M.

Eugene Staszny
(Register of Deeds)

By Deputy

DOCUMENT NO.
120255

FORM 985 R. C. MILLER CO., MILWAUKEE

43715.173020

CERTIFIED LAND CORNER RESTORATION

Index No. P-2 P **2**

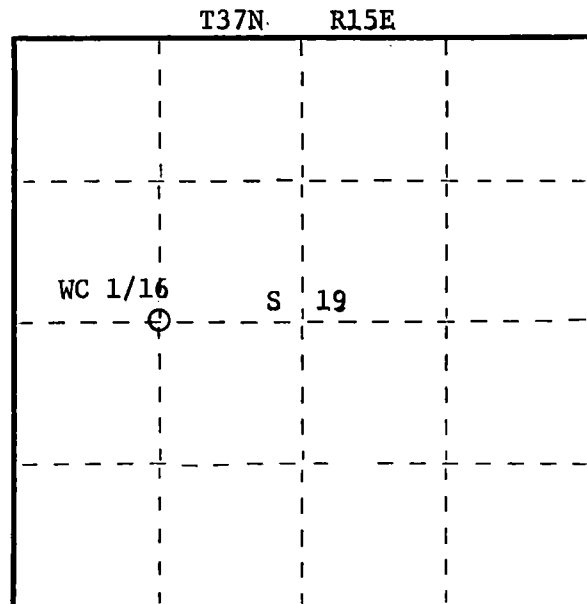
State of Wisconsin }
County of Forest } ss.

I Daniel K. Plegger, do hereby
certify that on the 6th day
of May, 1981, I ~~found~~
~~re-established~~ established
~~corner of~~ the WC 1/16
corner of Section 19
Township 37, North, Range
15 East, Fourth Principal Meridian,
as described hereon; and that from this evidence
I established a new monument and accessories
as described hereon to perpetuate the original
location of this corner.

Resident witnesses:



FORM 985 N. C. MILLER CO., MILWAUKEE



○ = Corner monument restored.

History of original corner establishment:

No evidence of any previous corner.

Description of corner evidence found:

Total distance from 1/4 corner between sections 19 and 24 T37N-R14&15E to C 1/4 corner
section 19 is 2541.97 feet at bearing N87-17-16E.
Set WC 1/16 1312.941 feet of 1/4 corner and 1229.029 feet of C 1/4 corner.

Description of monument and accessories I established to perpetuate the original location of this corner.

Set a 1-1/2" iron pipe with 2" diameter brass cap - stamped:
Monument projects 18" above ground.
Marked NBT's:

White Spruce 10" S50°W 44.86 feet
Maple 5" S4°W 40.25 feet
both scribed 1/16 - B.T.

S1537
T37N R15E
WC 1/16 S+19
CPI-1981

Dated at Rhineland, Wis., this 7th day of July, 1981

Signature Daniel K. Plegger Title Registered Land Surveyor Registration No. 1537
(County Surveyor, Registered Land Surveyor, or other duly authorized official)

Office of Register of Deeds, County of Forest, I hereby certify that the within
instrument was filed in this office for record on the 4th day of August, 1981
at 11:00 o'clock A. M.

Eugene Stratemy
(Register of Deeds)
By _____ Deputy

DOCUMENT NO.
120256

43715 19 2030


CERTIFIED LAND CORNER RESTORATION

Index No. P-3 P 3

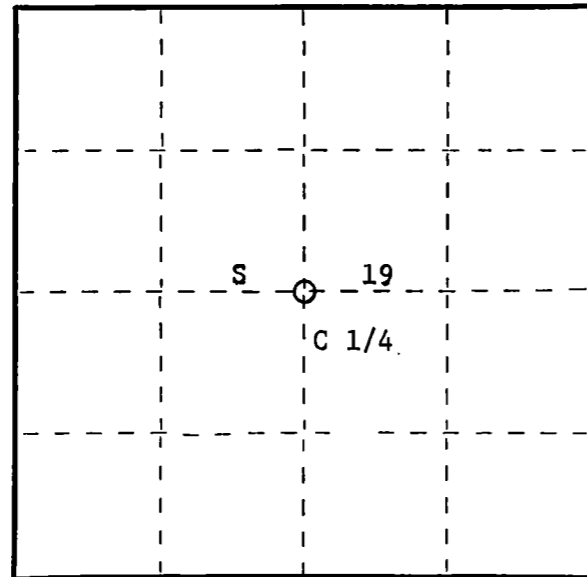
State of Wisconsin }
County of Forest } ss.

I Daniel K. Pleoger, do hereby
certify that on the 7th day
of May, 1981, I ~~found~~
~~restored~~ established
~~restored~~ the C 1/4
corner of Section 19
Township 37, North, Range
15 East, Fourth Principal Meridian,
as described hereon; and that from this evidence
I established a new monument and accessories
as described hereon to perpetuate the original
location of this corner.

Resident witnesses:



T37N R15E



○ = Corner monument restored.

History of original corner establishment:

No evidence of any previous corner.

Description of corner evidence found:

Corner established by subdivision of section 19.
Corner sets S3-00-43W 2599.896 feet of N 1/4 corner,
S87-17-16W 2621.023 feet of E 1/4 corner,
N3-00-43E 2318.869 feet of S 1/4 corner, and
N87-17-16E 2541.97 feet of W 1/4 corner.

Description of monument and accessories I established to perpetuate the original location of this corner.

Set a 2-1/2" aluminum pipe with alloy cap - stamped:
Monument projects 18" above ground.

Marked NBT's:

White Pine 6" N50°E 33.25 feet
Maple 8" S68°E 40.68 feet
White Pine 6" S81°W 53.23 feet
all scribed C 1/4 - B.T.

T37N R15E
C 1/4 S+19
S1537-1981

Dated at Rhineland, Wis., this 7th day of July, 1981.

Signature Daniel K. Pleoger Title Registered Land Surveyor Registration No. 1537
(County Surveyor, Registered Land Surveyor, or other duly authorized official)

Office of Register of Deeds, County of Forest, I hereby certify that the within
instrument was filed in this office for record on the 4th day of August, 1981
at 11:00 o'clock A. M.

Eugene J. Statig
(Register of Deeds)
By _____ Deputy

DOCUMENT NO.
120257

FORM 985 M. C. MILLER CO., MILWAUKEE

43715192020

U.S. PUBLIC LAND SURVEY MONUMENT RECORD

Index No. **P - 9**

State of Wisconsin }
County of Forest } ss.

I, Gary L. Pisoni, do hereby certify that on the 16th day of February, 1994, I found evidence of the West Quarter corner of Section 21 Township 37, North, Range 15 East, Fourth Principal Meridian, as described hereon; and that from this evidence I established a new monument and accessories as described hereon to perpetuate the original location of this corner.

Resident witnesses:

History of original corner establishment:

Original Government Survey in 1865 by J.L. Nowlin. North between Sections 20 and 21, at 40.00 chs., set Quarter Section Post from which the following bear;

Spruce	12"	S 04° E	25 Lks
Birch	10"	N 82° W	10 Lks

In 1977, Jean Resvick, a Registered Land Surveyor with the U.S. Forest Service, restored the corner position at proportionate distance and on line between opposing Section Corners. At the corner position, set a 2" dia. galvanized iron pipe with a brass cap stamped; T37N R15E, 1/4, S20, S21, 1977, S-802. Blazed and scribed the following new bearing trees;

White Spruce	8"	S74° E	33.55 feet
Red Maple	7"	S63° W	27.51 feet
Steel Sign Post		West	0.50 feet

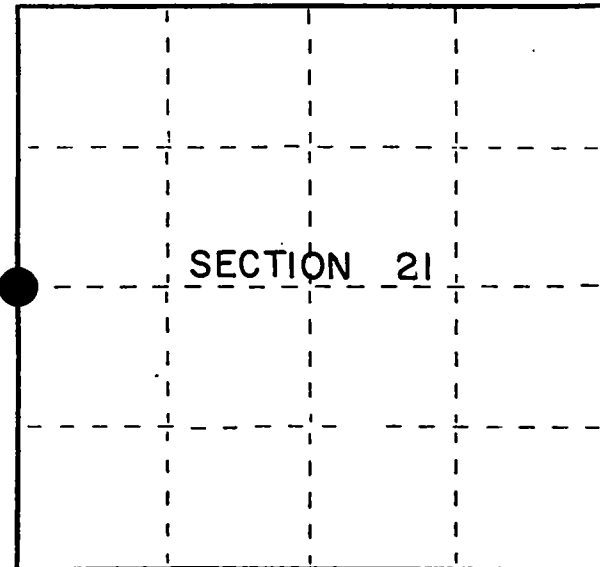
Found the monument as described above and the following bearing trees;

White Spruce	8"	S73° E	33.55 feet
Red Pine	8"	S63° W	27.51 feet
Steel Sign Post		S87° W	0.52 feet

Description of monument and accessories I established to perpetuate the original location of this corner.

Blazed and scribed the following new bearing trees; (Measurements are taken to a nail in side of tree)

Red Pine	5"	N61° E	32.23 feet
Sugar Maple	5"	N11° E	8.86 feet
Iron Pipe	1" dia.	N58° W	10.55 feet



● = Corner monument restored.

Dated at Iron River, MI, Wis., this 5th day of May, 1994

Signature Gary L. Pisoni Title Land Surveyor Registration No. S-1634
(County Surveyor, Registered Land Surveyor, or other duly authorized official)

Office of Register of Deeds, County of Forest, I hereby certify that the within instrument was filed in this office for record on the 20th day of March, 1997 at 1:30 o'clock P M.

By Paul J. Jankiewicz (Register of Deeds) Deputy

(e) Describe any material discrepancy between the location of the corner as restored or reestablished and the location of that corner as previously restored or reestablished by distance and direction. Show the discrepancy on the plan view drawing under (d), above. Show the distances between the corner as previously restored or reestablished and (1) the corner as restored or reestablished, and (2) to at least 2 of the witness monuments shown on the drawing in (d), above.


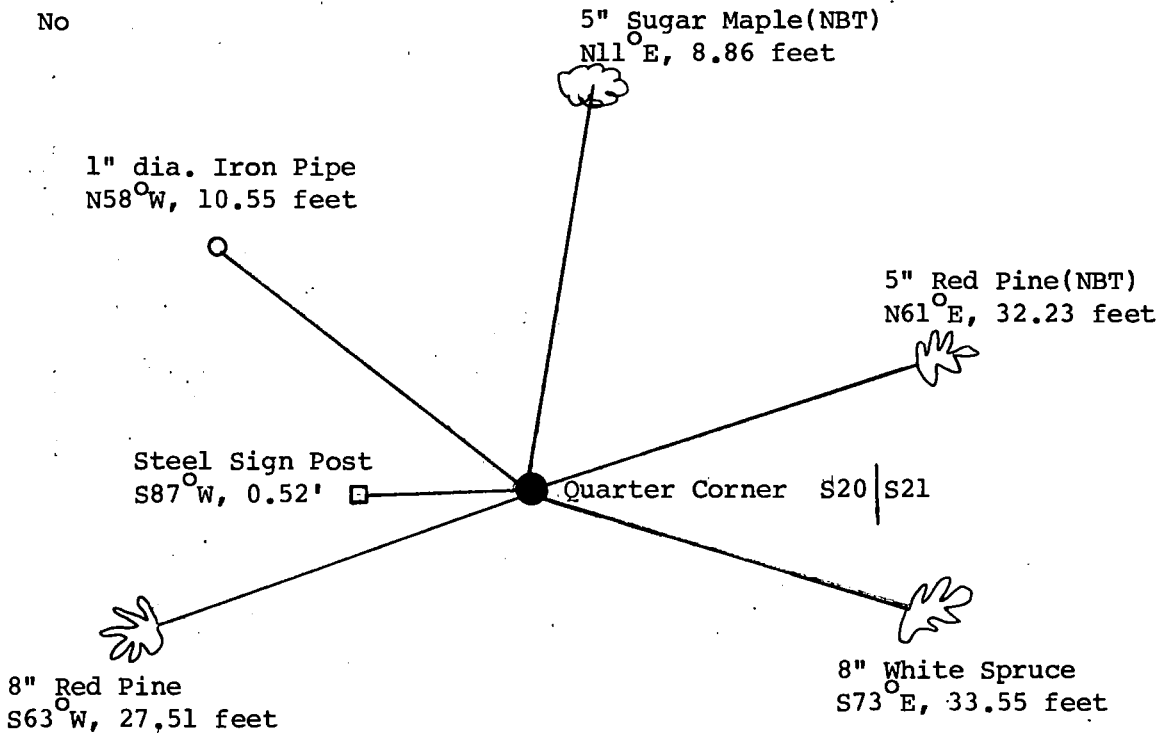
None

(f) Was the corner restored through acceptance of (1) an obliterated evidence location, or, (2) a found perpetuated location?

Restored through acceptance of a found perpetuated location.

(g&h) Was the corner reestablished through lost corner proportionate methods? If so, show the method, including the directions and distances to other public land survey corners used as evidence or used for proportioning in determining the corner location?

No



(i) I, Gary L. Pisoni
(type or print name) certify that the corner location shown on this record was determined by me or under my direction and control and that this U.S. Public Land Survey Monument Record is correct and complete to the best of my knowledge and belief.

Gary L. Pisoni
Signature

9-18-95
Date

U.S. PUBLIC LAND SURVEY MONUMENT RECORD

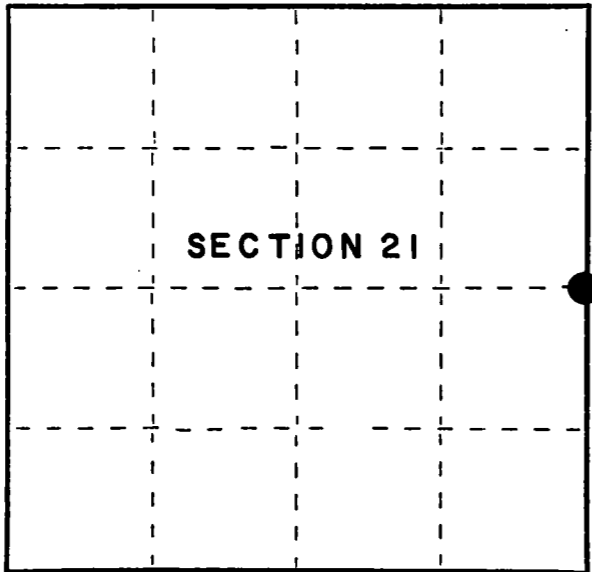
Index No. P-13

State of Wisconsin }
County of Forest } ss.

I Gary L. Pisoni, do hereby
certify that on the 15th day
of March, 1994, I found
evidence of the East Quarter
corner of Section 21
Township 37, North, Range
15 East, Fourth Principal Meridian,
as described hereon; and that from this evidence
I established a new monument and accessories
as described hereon to perpetuate the original
location of this corner.

Resident witnesses:

.....
.....
.....



● = Corner monument restored.

History of original corner establishment:

Original Government survey in 1865 by James L. Nowlin, Deputy Surveyor.

North between Sections 21 & 22 at 40.00 chains set Quarter section post from which
the following bear: Tamarack, 15", S 50° W, 18 Lks.,
Cedar 12", N 40° E, 9 Lks.,

Description of corner evidence found:

No corner evidence was recovered.

I restored the corner position at proportionate distance and on line between the
Northeast and Southeast Section Corners of Section 21.

Description of monument and accessories I established to perpetuate the original location of this corner.

At the corner position, set a 2½" x 36" aluminum pipe monument with an aluminum cap
stamped: T37N, R15E, 1/4, S.21, S.22, 1994, S-1634. Blazed and scribed the following
new bearing trees: (measurements are taken to a nail in side of tree)

Cedar	6"	N 03° E	16.79 feet
Cedar	13"	S 63° E	41.30 feet
Cedar	8"	S 01° E	11.45 feet
Cedar	7"	N 89° W	17.95 feet
Steel Sign Post		S 88° E	0.77 feet

Dated at Iron River, MI, this 22nd day of April, 1994.

Signature Gary L. Pisoni Title Land Surveyor Registration No. S-1634
(County Surveyor, Registered Land Surveyor, or other duly authorized official)

Office of Register of Deeds, County of Forest, I hereby certify that the within
instrument was filed in this office for record on the 10th day of March, 1997
at 1:30 o'clock P M.

(Register of Deeds)

By Glad Embury Deputy

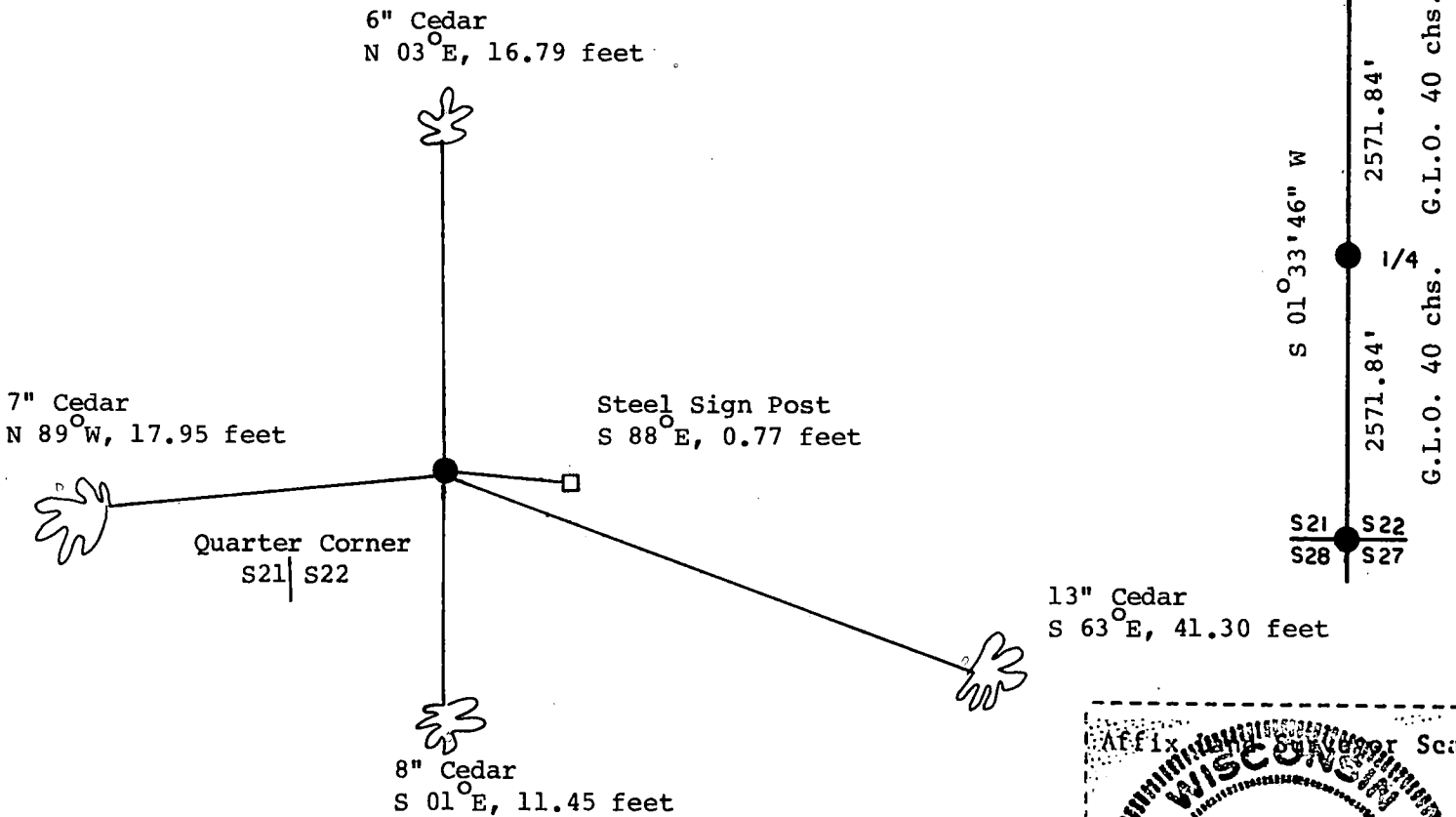
(e) Describe any material discrepancy between the location of the corner as restored or reestablished and the location of that corner as previously restored or reestablished by distance and direction. Show the discrepancy on the plan view drawing under (d), above. Show the distances between the corner as previously restored or reestablished and (1) the corner as restored or reestablished, and (2) to at least 2 of the witness monuments shown on the drawing in (d), above.

None

(f) Was the corner restored through acceptance of (1) an obliterated evidence location, or, (2) a found perpetuated location?

(g&h) Was the corner reestablished through lost corner proportionate methods? If so, show the method, including the directions and distances to other public land survey corners used as evidence or used for proportioning in determining the corner location?

Re-established through lost corner proportionate methods.



(i) I, Gary L. Pisoni
(type or print name) certify that the corner location shown on this record was determined by me or under my direction and control and that this U.S. Public Land Survey Monument Record is correct and complete to the best of my knowledge and belief.

Signature

Date

6-15-95

CERTIFIED LAND CORNER RESTORATION

State of Wisconsin

County of Forest

ss.

I, Jean F. Resvick, do hereby certify that on the 5th day of June, 1968, I found evidence of the West Quarter corner of Section 24 Township 37 North, Range 15 East, Fourth Principal Meridian, as described hereon; and that from this evidence I established a new monument and accessories as described hereon to perpetuate the original location of this corner:

Description of original monument and accessories and subsequent restorations:

Surveyed by J. L. Nowlin in 1865.
North between Sections 23 and 24, 40.00 chains
Set wood post.

Spruce, 15 ins., N. 26° E., 17 Lks.
Cedar, 12 ins., S. 26° W., 20 Lks.

Description of corner evidence found:

Scribed 4x4 Cedar post
Fallen cedar, bears S. 26° W., 13.2 ft. from post found.
Spruce stump, bears N. 26° E., 11.2 ft. from post found.
Who ever set the post found had scribed "BT" on upper part of the Cedar and set a post scribed "BT" by the spruce stump.
No evidence of original scribing found.
Post and scribing is 30 to 40 years old.

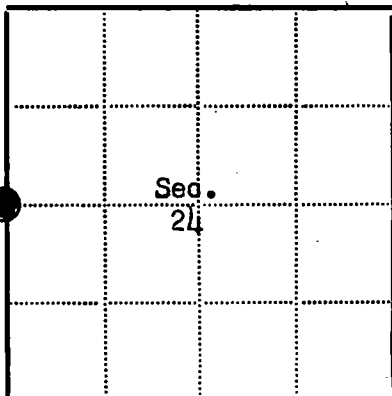
Description of monument and accessories I established to perpetuate the original location of this corner:

Replaced 4x4 scribed cedar post with 2-inch inside diameter galvanized wrought iron pipe, 5 feet long, filled with concrete, with brass cap marked:

from which the following blazed and scribed new bearing trees bear:

T37N R15E
1/4
S23 | S24
1968
S-802

Cedar, 9 ins., N. 44° E., 10.76 ft. or 16.30 Lks.
Cedar, 8 ins., S. 22° E., 19.04 ft. or 28.85 Lks.
Cedar, 6 ins., S. 56° W., 23.49 ft. or 35.59 Lks.
Cedar, 6 ins., N. 36° W., 11.40 ft. or 17.29 Lks.
Set 4x4 cedar post 1.2 ft. N. W. of monument



● = Corner monument restored

□ =

Resident witnesses

Dated at Rhineland Wisconsin, this 25th day of June, 1968.

Signature Jean F. Resvick Title Cadastral Surveyor
(County Surveyor, Registered Land Surveyor, or other duly authorized official)

Surveyors Registration No. S-802 DOCUMENT NUMBER 95060

Office of Register of Deeds County of Forest

I hereby certify that the within instrument was filed in this office for record on the 8th day of August, 1968, and was filed in Book No. I Page No. P-21 of County Records, at 9:45 A.M.

Signature Eugene Stetson Title Register of Deeds

Township 37 North, Range 15 East, Section 24, Index No. P-21, Page No.

43715232080

P21

CERTIFIED LAND CORNER RESTORATION

State of Wisconsin

County of Forest

SS.

I Jean F. Resvick, do hereby certify that on the 3rd day of August, 19 72, I found evidence of the East Quarter corner of Section 24 Township 37 North, Range 15 East, Fourth Principal Meridian, as described hereon; and that from this evidence I established a new monument and accessories as described hereon to perpetuate the original location of this corner:

Description of original monument and accessories and subsequent restorations:

Surveyed in 1857 by Artemas Curtis.

North between sections 19 and 24. 40.0 chains set quarter section post between sections 19 and 24.

Y. Pine, 20" S82E, 182 lks.

Y. Pine, 18", N1E, 328 lks.

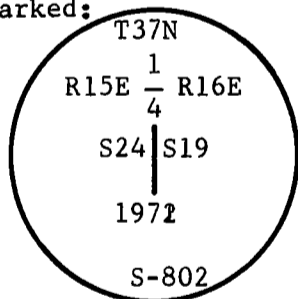
3 chains North leave swamp, bears NW and NE

Description of corner evidence found:

Y. Pine stump, old blaze, axe marks, and overgrowth. No scribing because of fires. Other bearing tree falls in old road cut on the edge of the swamp.

Description of monument and accessories I established to perpetuate the original location of this corner:

At a point S1W, 216.5 feet from the bearing tree found, I set 2" inside diam. galvanized wrought iron pipe, 5 feet long, filled with concrete with a brass cap marked:




From which the following accessories bear:

Tamarack, 6", S19E, 57.86 feet

Tamarack, 5", S60W, 15.20 feet

Set stell sign post by the monument



Resident witnesses

Dated at Rhineland Wisconsin, this 10th day of April, 19 72.

Signature Jean F. Resvick Title Land Surveyor
(County Surveyor, Registered Land Surveyor, or other duly authorized official)

Surveyors Registration No. S-802DOCUMENT NUMBER **103126**Office of Register of Deeds County of Forest

I hereby certify that the within instrument was filed in this office for record on the 10th day of April, 19 73, and was filed in Book No. P-25 of County Records.

Signature Eugene Stutzman Title Register of Deeds

Township 37 North, Range 15 East, Section 24, Index No. P-25, Page No. P25

43715242000

U. S. PUBLIC LAND SURVEY MONUMENT RECORD

INSTRUCTIONS:

This record shall show the location of the corner and shall include all of the following nine elements (a through i).

- (a) Identify the corner by reference to the U.S. public land survey system.

○ = Corner monument restored.

Quarter Corner between Sections 19 and 24,
T.37N., R.15-16E.

REGISTER'S OFFICE
Forest County, Wis.

Received for record this 17th day

of March A.D. 1986 at

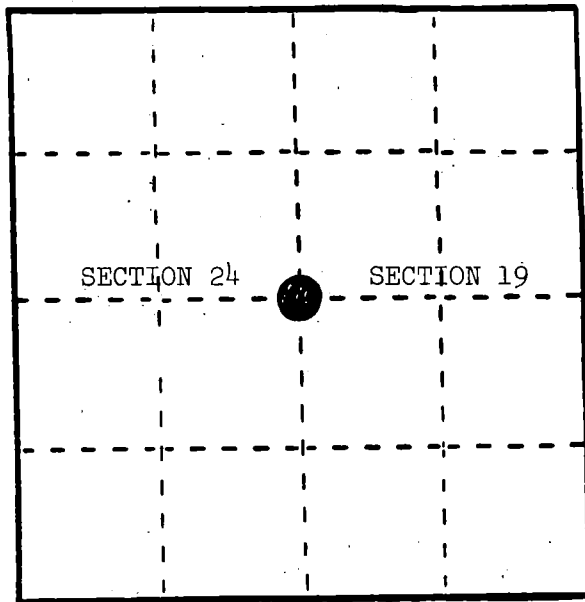
10:40 o'clock A.M. and recorded

In Vol. CORNER RESTORATIONS

page P-25

Paul Aschenbrenner

Register of Deeds



- (b) Describe any record evidence, monument evidence, occupational evidence, testimonial evidence or any other material evidence you considered, and whether the monument was found or placed.

In 1857, Artemas Curtis set wood post with the following BTs: Yellow Pine, 20", S.82°E., 182 links; Yellow Pine, 18", N.1°E., 328 links. 2.0 chains south, leave swamp, bears southwest. 5.50 chains south, enter swamp, bears northwest. 13.50 chains south, leave swamp, bears northeast.

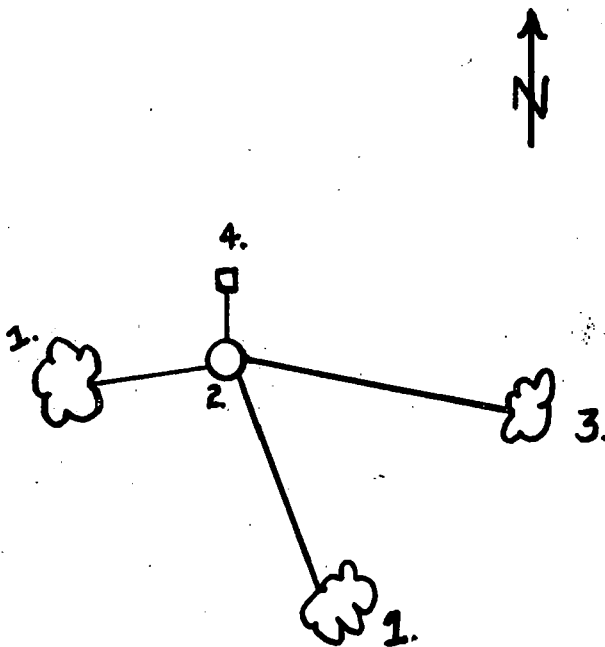
August 3, 1972, J. Resvick found Yellow Pine stump, fire scarred axe marks, blazes, and overgrowth. Pulled S.1°W., 328 links, set point. From point, pulled S.82°E., 182 links. Position falls in road cut along swamp. At point, he set 2" diameter galvanized pipe 5 feet long, filled with concrete with brass cap with the following BTs: Tamarack, 6", S.19°E., 57.86 feet; Tamarack, 5", S.60°W., 15.20 feet.

October 18, 1985, M. Stefan found monument and BTs in good condition. He added one more BT and steel sign post.

- (c) In the plan view drawing below, provide reference ties to at least 4 witness monuments, or, if the location is within a municipality, to at least 2 witness monuments. (Witness monuments shall be made of concrete, natural stone, iron or other equally durable material.)
Describe witness monuments.

- (d) Show a plan view drawing depicting the relevant monuments and reference ties which is sufficient in detail to enable accurate relocation of the corner monument if the corner monument is disturbed. Indicate north.

- Resvick's BTs:
Tamarack, 6", S.19°E., 57.86 feet
Tamarack, 5", S.60°W., 15.20 feet
- 2" galvanized pipe with brass cap stamped to identify corner.
- Milo Stefan's BT:
Tamarack, 5", S.83°E., 68.91 feet
- Steel Sign Post, North, 0.9 feet



- (e) Describe any material discrepancy between the location of the corner as restored or reestablished and the location of that corner as previously restored or reestablished by distance and direction. Show the discrepancy on the plan view drawing under (d), above. Show the distances between the corner as previously restored or reestablished and (1) the corner as restored or reestablished, and (2) to at least 2 of the witness monuments shown on the drawing in (d), above.

None.

- (f) Was the corner restored through acceptance of (1) an obliterated evidence location, or, (2) a found perpetuated location?

(2) a found perpetuated location.

- (g&h) Was the corner reestablished through lost corner proportionate methods? If so, show the method, including the directions and distances to other public land survey corners used as evidence or used for proportioning in determining the corner location?

No.

(i) I, Milo E. Stefan

(type or print name) certify that the corner location shown on this record was determined by me or under my direction and control and that this U.S. Public Land Survey Monument Record is correct and complete to the best of my knowledge and belief.

Milo E. Stefan
Signature

1/3/06
Date

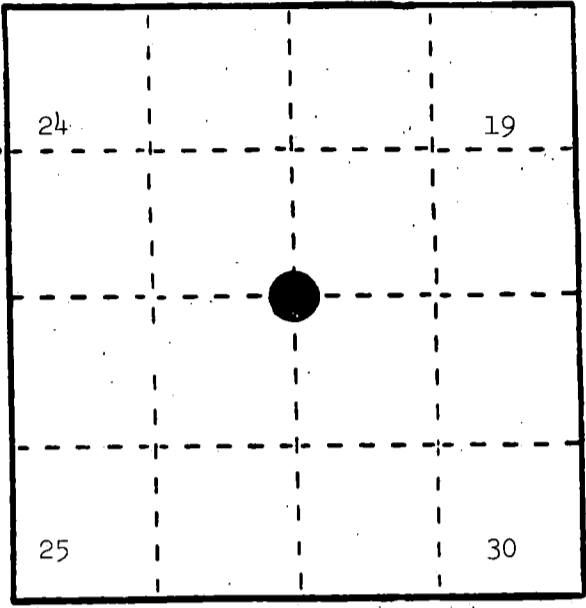


U. S. PUBLIC LAND SURVEY MONUMENT RECORD

INSTRUCTIONS : This record shall show the location of the corner and shall include all of the following nine elements (a through i).

- (a) Identify the corner by reference to the U.S. public land survey system.
- = Corner monument restored.

Section corner to Sections 19, 24, 25, and 30, T.37N., R.11-12E., Forest County and Oneida County, Wisconsin.



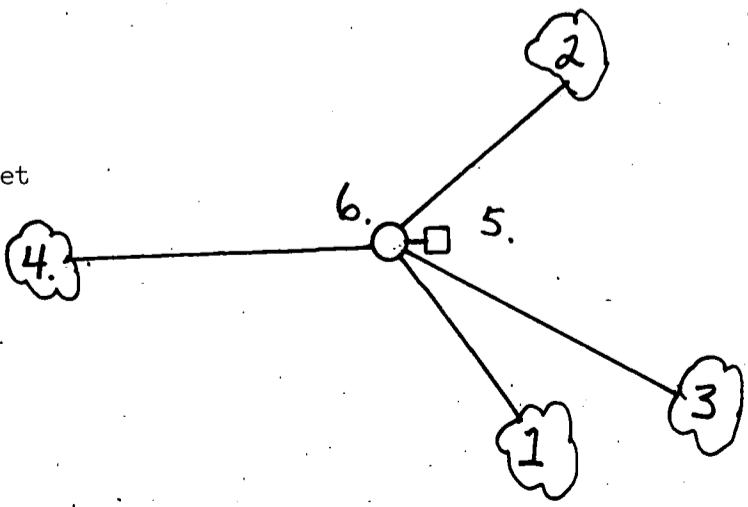
REGISTER'S OFFICE
Forest County, Wis.
Received for record this 14th day
of March A.D., 1986 at
10:25 o'clock A.M. and recorded
in Vol. CORNER RESTORATION
page R-1
Paul Aschenbrenner
Register of Deeds

- (b) Describe any record evidence, monument evidence, occupational evidence, testimonial evidence or any other material evidence you considered, and whether the monument was found or placed.

See corner certificate on file dated February 13, 1968.
In 1984, Milo Stefan found corner as called for on filed certificate, made new references.

- (c) In the plan view drawing below, provide reference ties to at least 4 witness monuments, or, if the location is within a municipality, to at least 2 witness monuments. (Witness monuments shall be made of concrete, natural stone, iron or other equally durable material.)
Describe witness monuments.

- (d) Show a plan view drawing depicting the relevant monuments and reference ties which is sufficient in detail to enable accurate relocation of the corner monument if the corner monument is disturbed. Indicate north.
1. Black Spruce, 3", S.31°E., 26.73 feet
 2. Spruce, 3", N.56°E., 37.21 feet
 3. Tamarack, 2", S.49°E., 75.60 feet
 4. Spruce, 4", S.82°W., 87.64 feet
 5. Wood post with monument sign, East, 1.35 feet
 6. 2" inside diameter iron pipe with a brass cap stamped to identify the corner.



- (e) Describe any material discrepancy between the location of the corner as restored or reestablished and the location of that corner as previously restored or reestablished by distance and direction. Show the discrepancy on the plan view drawing under (d), above. Show the distances between the corner as previously restored or reestablished and (1) the corner as restored or reestablished, and (2) to at least 2 of the witness monuments shown on the drawing in (d), above.

See certificate on file.

- (f) Was the corner restored through acceptance of (1) an obliterated evidence location, or, (2) a found perpetuated location?

See certificate on file.

- (g&h) Was the corner reestablished through lost corner proportionate methods? If so, show the method, including the directions and distances to other public land survey corners used as evidence or used for proportioning in determining the corner location?

See certificate on file.



- (1) I, Milo E. Stefan
(Type or print name) certify that the corner location shown on this record was determined by me or under my direction and control and that this U.S. Public Land Survey Monument Record is correct and complete to the best of my knowledge and belief.

Milo E. Stefan
Signature

5/28/85
Date


CERTIFIED LAND CORNER RESTORATION

Index No. R-Z R 2

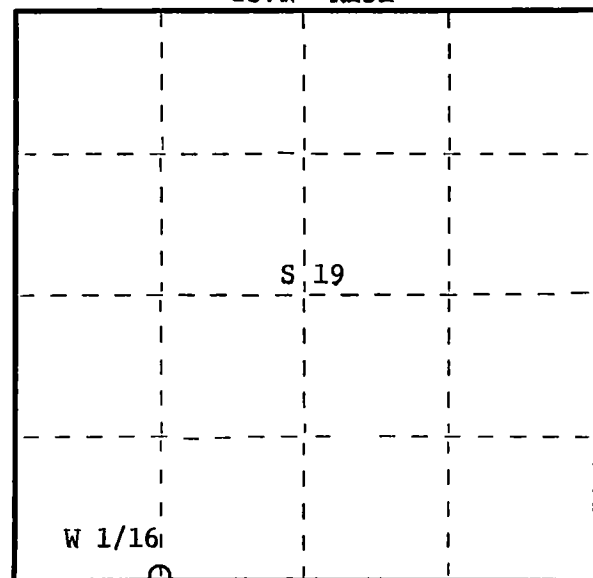
State of Wisconsin }
County of Forest } ss.

I Daniel K. Pledger, do hereby
certify that on the 7th day
of May, 19 81, I ~~found~~
~~established~~ the W 1/16
corner of Sections 19 and 30
Township 37, North, Range
15 East, Fourth Principal Meridian,
as described hereon; and that from this evidence
I established a new monument and accessories
as described hereon to perpetuate the original
location of this corner.

Resident witnesses:



T37N R15E



○ = Corner monument restored.

History of original corner establishment:

No evidence of any previous corner.

Description of corner evidence found:

Total distance from section corner 24-25-19-30 T37N-R14&15E to 1/4 corner between
19 and 30 is 2429.752 feet at bearing N81-20-40E.

Set W 1/16 1179.491 feet of 1/4 corner and 1250.261 feet of section corner.

Description of monument and accessories I established to perpetuate the original location of this corner.

Set a 1-1/2" iron pipe with a 2" brass cap - stamped:

Monument projects 18" above ground.

Marked NBT's:

Sugar 12" N84°W 13.87 feet
Twin Sugar 6" S8°E 29.65 feet
both scribed 1/16 B.T.

S1537
T37N R15E
W 1/16 S 19
S 30
CPI - 1981

Dated at Rhineland, Wis., this 7th day of July, 19 81

Signature Daniel K. Pledger Title Registered Land Surveyor Registration No. 1537
(County Surveyor, Registered Land Surveyor, or other duly authorized official)

Office of Register of Deeds, County of Forest, I hereby certify that the within
instrument was filed in this office for record on the 4th day of August, 19 81
at 11:00 o'clock A. M.

Eugene Stutzman
(Register of Deeds)

By _____ Deputy

DOCUMENT NO.
120258

CERTIFIED LAND CORNER RESTORATION

Index No. R-3

R 3

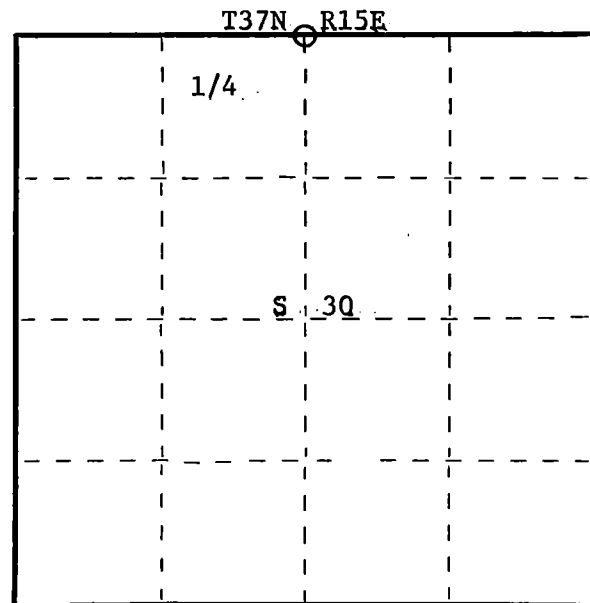
State of Wisconsin }
County of Forest } ss.

I Daniel K. Pledger, do hereby
certify that on the 6th day
of May, 1981, I found
evidence of the Quarter
corner of Sections 19 and 30
Township 37, North, Range
15 East, Fourth Principal Meridian,
as described hereon; and that from this evidence
I established a new monument and accessories
as described hereon to perpetuate the original
location of this corner.

Resident witnesses:



FORM 985 J. C. MILLER CO., MILWAUKEE



○ = Corner monument restored.

History of original corner establishment:

Original corner established by James L. Nowlin government deputy surveyor, in 1857
from which Aspen 6" bears S33°W 30 links and Aspen 4" bears N4°E 20 links.

Description of corner evidence found:

Recovered an old 3" squared cedar stake badly rotted.
Very old blazed lines running east and west. This position has been witnessed
for many years by C.P.T. and D.N.R. foresters.
No evidence of OBT's.

Description of monument and accessories I established to perpetuate the original location of this corner.

Set a 2-1/2" aluminum Federal A-1 Monument with alloy cap - stamped:
Monument projects 12" above ground.

Marked NBT's:

Sugar 6" S71°W 10.10 feet
Sugar 6" N14°W 14.48 feet
Sugar 6" N60°E 18.04 feet
scribed 1/4 B.T.

T37N R15E
1/4 S+19
S+30
S1537-1981

Dated at Rhineland, Wis., this 23rd day of June, 1981.

Signature Daniel K. Pledger Title Registered Land Surveyor Registration No. 1537
(County Surveyor, Registered Land Surveyor, or other duly authorized official)

Office of Register of Deeds, County of Forest, I hereby certify that the within
instrument was filed in this office for record on the 1st day of July, 1981
at 8:30 o'clock A. M.

Eugene Stutzman
(Register of Deeds)
By _____ Deputy

DOCUMENT NO.
120054

43715190020

CERTIFIED LAND CORNER RESTORATION

State of Wisconsin

County of Forest

ss.

I Jean F. Resvick, do hereby certify that on the 2nd day of June, 19 76, I found evidence of the Southeast Section corner of Section 19 Township 37 North, Range 15 East, Fourth Principal Meridian, as described hereon; and that from this evidence I established a new monument and accessories as described hereon to perpetuate the original location of this corner:

Description of original monument and accessories and subsequent restorations:

See certified land corner restoration record October 18, 1972
as document number 102400

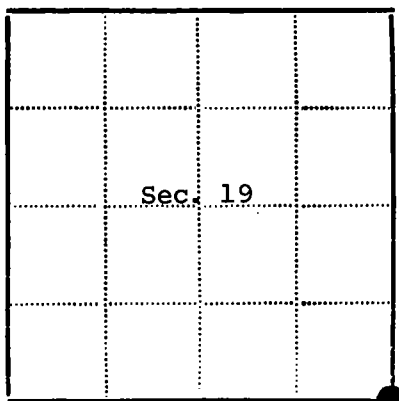

Description of corner evidence found:

Monument bent over by logging operations.
Bearing trees as recorded found in good shape.
Location of corner reset from bearing trees.
White Birch 7, N50E, 29.63 ft.
White Pine 18, S40E, 74.78 ft.
White pine 17, S19W, 118.91 ft.
White spruce 11, N29W, 50.46 ft.

Description of monument and accessories I established to perpetuate the location of this corner:

Replaced mutilated monument with a 2 inch inside diameter, galvanized iron pipe 3 feet long, filled with concrete with brass cap stamped:
T37N, R15E, S19, S20, S30, S29, 1976, S-802

Set steel sign post 0.5 feet west of monument, 4x4 cedar post
2 feet SE of monument in place



● - Corner monument restored

□ -

Resident witnesses.....

Dated at Rhinelander Wisconsin, this 15 day of June 19 76.

Signature Jean F. Resvick Title Land Surveyor
(County Surveyor, Registered Land Surveyor, or other duly authorized official)

Surveyors Registration No. S-802 DOCUMENT NUMBER 109586

Office of Register of Deeds County of Forest

I hereby certify that the within instrument was filed in this office for record on the 2nd day of July 19 76, and was filed in Book No. _____ Page No. _____ of County Records.

Signature Eugene Staszny Title Register of Deeds

Township 37 North, Range 15 East, Section 19, Index No. R-5, Page No. _____

4371519000

R
5

CERTIFIED LAND CORNER RESTORATION

State of Wisconsin }
County of Forest } ss.

I Jean F. Resvick, do hereby certify that on the 6 day of June, 1969, I found evidence of the Southeast Section corner of Section 19 Township 37 North, Range 15 East, Fourth Principal Meridian, as described hereon; and that from this evidence I established a new monument and accessories as described hereon to perpetuate the original location of this corner:

Description of original monument and accessories and subsequent restorations:

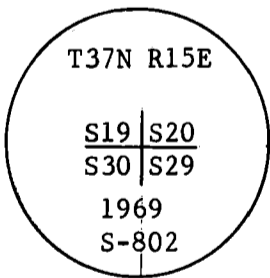
Surveyed in 1865 by J. L. Nowlin. 80.00 chains North between Section 29 and 30, set post.
White Pine 18, N23W, 20 lks.
White Pine 15, N47E, 35 lks.
South, 13 chains, stream flows West
East, 16.3 chains, stream flows SE
North, 7 chains, stream flows SE

Description of corner evidence found:


4 x 4 cedar post, quite new
White pine stump, scribed bears N57E, 35 lks. from post.
White pine stump, scribed, had been bulldozed out in road construction
Found F.S. location poster on stump that had been removed.

Description of monument and accessories I established to perpetuate the original location of this corner:


Replaced 4 x 4 cedar post found with a 2 inch inside diameter galvanized iron pipe, 5 feet long, filled with concrete, flanged on the bottom, with a brass cap stamped.



From which the following blazed and scribed new bearing trees bear:
White Birch 6, N50E, 29.63'
White Pine 16, S40E, 74.78'
White Pine 16, S19W, 118.91'
White Spruce 8, N29W, 50.46'
4 x 4 cedar post 2 feet SE of monument



DOCUMENT NUMBER 102400



● = Corner monument restored
□ =

Resident witnesses _____
Dated at Rhinelander Wisconsin, this 3 day of March 1972.
Signature Jean F. Resvick Title Land Surveyor
(County Surveyor, Registered Land Surveyor, or other duly authorized official)
Surveyors Registration No. S-802
Office of Register of Deeds County of Forest
I hereby certify that the within instrument was filed in this office for record on the 18th day of October 1972, and was filed in Book No. I Page No. R-5 of County Records.
Signature Eugene Stategny Title Register of Deeds
Township 37 North, Range 15 East, Section, Index No. R-5, Page No.

43715190000

R 5

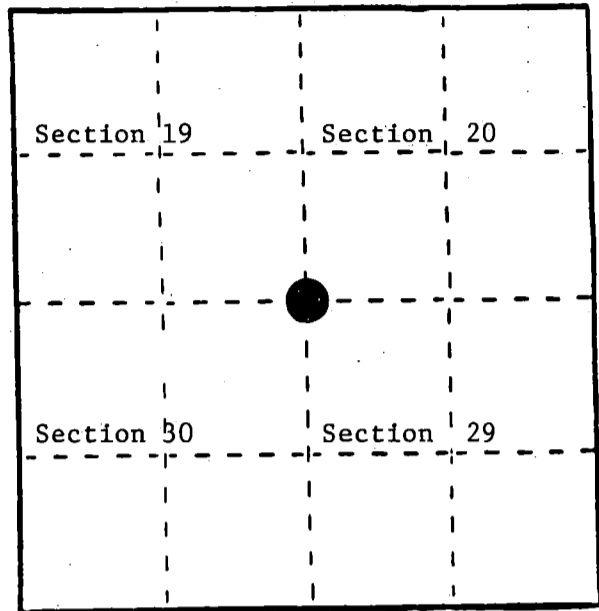
U. S. PUBLIC LAND SURVEY MONUMENT RECORD.

INSTRUCTIONS: This record shall show the location of the corner and shall include all of the following nine elements (a through i).

- (a) Identify the corner by reference to the U.S. public land survey system.

○ = Corner monument restored.

Section Corner Common to Sections 19, 20, 29 and 30, T.37N., R.15E.



REGISTER'S OFFICE

Forest County, Wis.

Received for record this... 30th day

of... June... A.D., 1988 at

2:40 o'clock... P.M. and

recorded in Vol. CORNER RESTORATIONS

on page R-5

Jan... Achenbrenner
REGISTER

- (b) Describe any record evidence, monument evidence, occupational evidence, testimonial evidence or any other material evidence you considered, and whether the monument was found or placed.

1865, James Nowlin set post for section corner.

3/3/1972, Jean Resvick restored corner from original evidence and made new BTs as follows:

6" White Birch, N50°E, 29.63 Feet.

16" White Pine, S40°E, 74.78 Feet.

16" White Pine, S19°W, 118.91 Feet.

8" White Spruce, N29°W, 50.46 Feet.

Certificate filed as Document #102400.

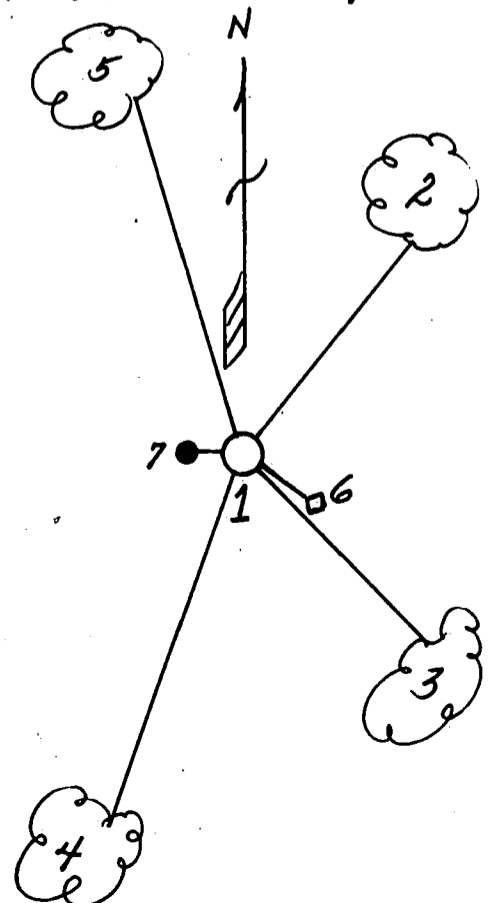
6/15/1976, Jean Resvick restored corner as it was badly damaged by loggers and filed a new certificate, Document #109586.

6/14/1988, Milo E. Stefan found monument and 3 BTs in excellent condition. Painted up references and made one new BT: 6" Red Maple, S44°E, 35.16 Feet.

- (c) In the plan view drawing below, provide reference ties to at least 4 witness monuments, or, if the location is within a municipality, to at least 2 witness monuments. (Witness monuments shall be made of concrete, natural stone, iron or other equally durable material.) Describe witness monuments.

- (d) Show a plan view drawing depicting the relevant monuments and reference ties which is sufficient in detail to enable accurate relocation of the corner monument if the corner monument is disturbed. Indicate north.

1. Brass tablet on 2" galv. iron pipe 36" long.
2. 7" White Birch, N50°E, 29.63 Feet.
3. 6" Red Maple, S44°E, 35.16 Feet.
4. 16" White Pine, S19°W, 118.91 Feet.
5. 8" White Spruce, N29°W, 50.46 Feet.
6. 6" x 6" Cedar sign post, SE, 2.0 Feet
7. Steel sign post, West, .5 Feet.



43715190000

(e) Describe any material discrepancy between the location of the corner as restored or reestablished and the location of that corner as previously restored or reestablished by distance and direction. Show the discrepancy on the plan view drawing under (d), above. Show the distances between the corner as previously restored or reestablished and (1) the corner as restored or reestablished, and (2) to at least 2 of the witness monuments shown on the drawing in (d), above.

(f) Was the corner restored through acceptance of (1) an obliterated evidence location, or, (2) a found perpetuated location?

(2) A found perpetuated location.

(g) Was the corner reestablished through lost corner proportionate methods? If so, show the method, including the directions and distances to other public land survey corners used as evidence or used for proportioning in determining the corner location?

No.

(1) I, Milo E. Stefan

(type or print name) certify that the corner location shown on this record was determined by me or under my direction and control and that this U.S. Public Land Survey Monument Record is correct and complete to the best of my knowledge and belief.

Milo E. Stefan
Signature

6/26/88
Date

Certificate ready for filing: _____

District Ranger



U. S. PUBLIC LAND SURVEY MONUMENT RECORD.

INSTRUCTIONS: This record shall show the location of the corner and shall include all of the following nine elements (a through i).

- (a) Identify the corner by reference to the U.S. public land survey system.

○ = Corner monument restored.

Quarter Corner to Sections 20 and 29,
T37N, R15E

REGISTER'S OFFICE
Forest County, Wis.

Received for record this 30th day

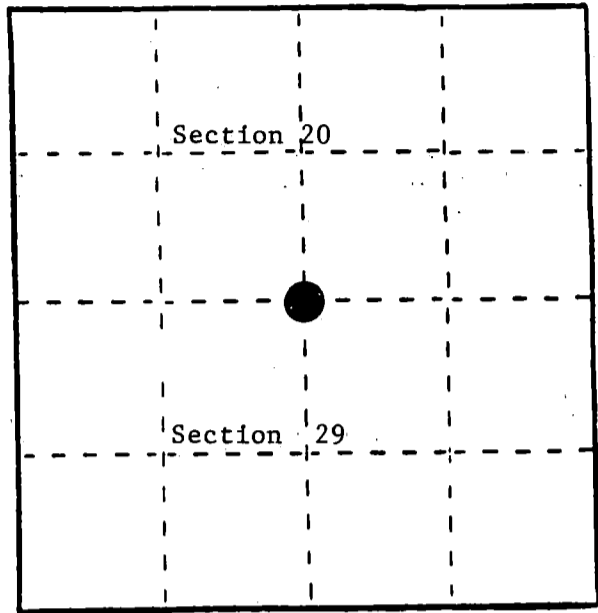
of June A.D., 1988 at

2:40 o'clock P.M. and

recorded in Vol. CORNER RESTORATIONS

on page R-7

Paul Aschenbrenner
REGISTER



- (b) Describe any record evidence, monument evidence, occupational evidence, testimonial evidence or any other material evidence you considered, and whether the monument was found or placed.

1865, James Nowlin set 1/4 section post with following BTs:

12" Hemlock, S65°W 20 links

12" Birch, N82°E 23 links

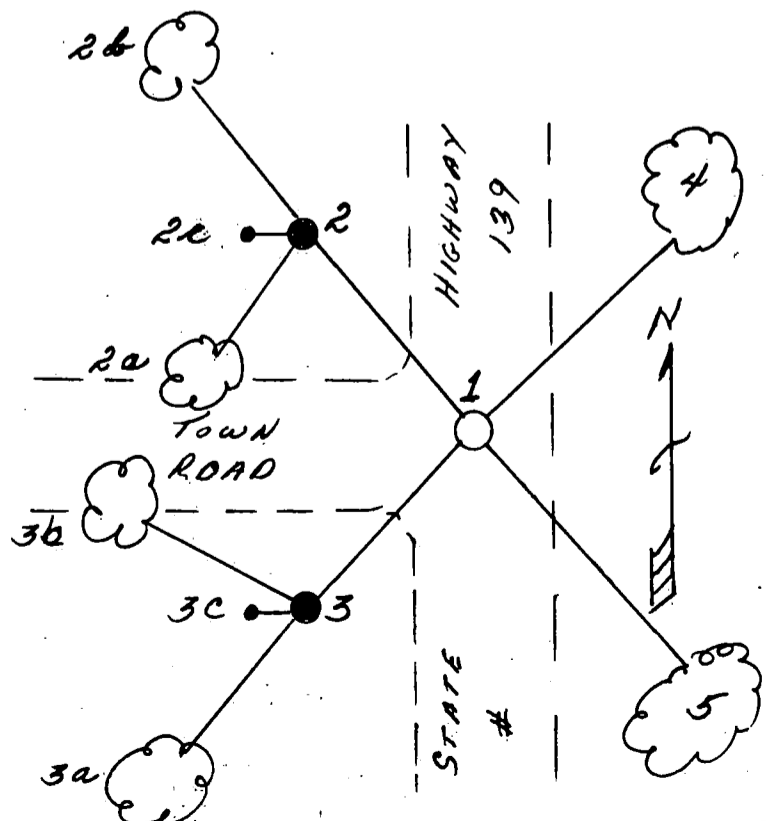
1976, Jean Resvick restored corner from State Highway notes and set PK nail in blacktop with two brass cap reference monuments.

6/29/1988 Milo E. Stefan found reference monuments in excellent condition and PK nail in blacktop. I replaced PK nail with a railroad spike and made two new BTs and painted and posted to Forest Service standards.

- (c) In the plan view drawing below, provide reference ties to at least 4 witness monuments, or, if the location is within a municipality, to at least 2 witness monuments. (Witness monuments shall be made of concrete, natural stone, iron or other equally durable material.) Describe witness monuments.

- (d) Show a plan view drawing depicting the relevant monuments and reference ties which is sufficient in detail to enable accurate relocation of the corner monument if the corner monument is disturbed. Indicate north.

1. Railroad spike
2. Reference monument, brass cap.
N42°-26'W, 70.0 feet.
Ties:
 - 2a. 10" Aspen S37°W 11.1 feet
 - 2b. 13" Red Pine N43°W 7.2 feet
 - 2c. Steel sign post West .5 feet
3. Reference monument, brass cap.
S38°-01'W, 80.0 feet.
Ties:
 - 3a. 10" Oak, S50°W, 22.1 feet
 - 3b. 8" Oak, N77°W, 33.0 feet
 - 3c. Steel sign post, West .5 feet
4. 16" Red Pine, N28°E, 91.40 feet
5. 12" Red Pine, S81°E, 72.54 feet



(e) Describe any material discrepancy between the location of the corner as restored or reestablished and the location of that corner as previously restored or reestablished by distance and direction. Show the discrepancy on the plan view drawing under (d), above. Show the distances between the corner as previously restored or reestablished and (1) the corner as restored or reestablished, and (2) to at least 2 of the witness monuments shown on the drawing in (d), above.

(f) Was the corner restored through acceptance of (1) an obliterated evidence location, or, (2) a found perpetuated location?

2) A found perpetuated location.

(g&h) Was the corner reestablished through lost corner proportionate methods? If so, show the method, including the directions and distances to other public land survey corners used as evidence or used for proportioning in determining the corner location?

No.

Milo E. Stefan

(i) I, Milo E. Stefan (type or print name) certify that the corner location shown on this record was determined by me or under my direction and control and that this U.S. Public Land Survey Monument Record is correct and complete to the best of my knowledge and belief.

Milo E. Stefan
Signature

6/30/88
Date

Certificate ready for filing: _____

District Ranger



137114

U. S. PUBLIC LAND SURVEY MONUMENT RECORD

INSTRUCTIONS: This record shall show the location of the corner and shall include all of the following nine elements (a through i).

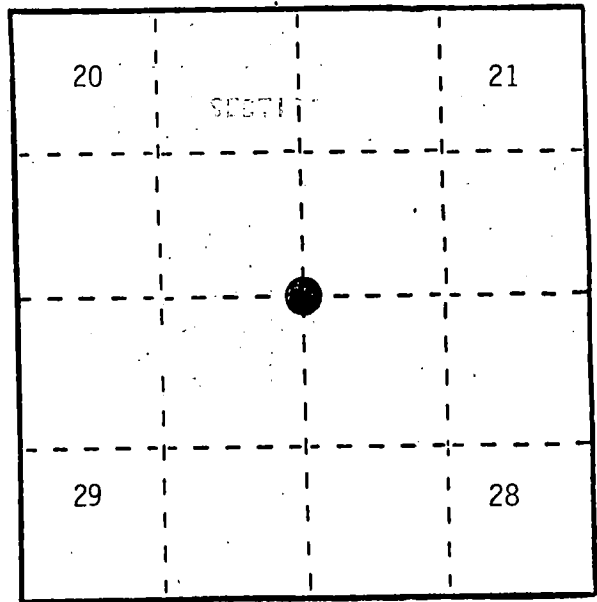
- (a) Identify the corner by reference to the U.S. public land survey system.
 O = Corner monument restored.

Section corner to Sections 20-21-28-29,
 T.37N., R15E., Forest County.

REGISTER'S OFFICE
 Forest County, Wis.

Received for record this 29th day
 of March A.D. 1989 at
 9:00 o'clock A.M. and recorded
 in Vol. CORNER RESTORATIONS
 page 8-9

Paul Hickenhauser
 Register of Deeds



- (b) Describe any record evidence, monument evidence, occupational evidence, testimonial evidence or any other material evidence you considered, and whether the monument was found or placed.

In 1865, J. L. Nowlin set wood post with the following BTs: Spruce, 5", N.37W., 15 links; Spruce, 7", S.13E., 12 links.

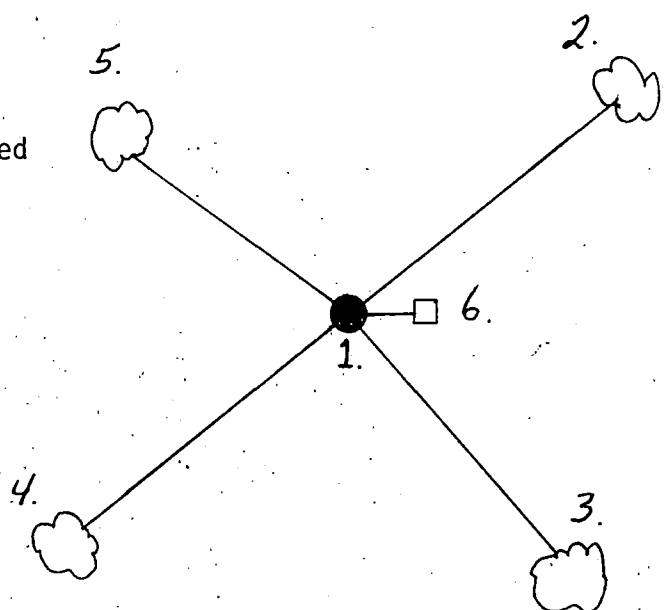
In 1977, Jean Resyick found corner position is covered by 2 feet of sand gravel fill. Below the fill he found swamp muck and root tree debris. No evidence of corner location. He set corner at proportionate position. 2" galvanized iron pipe 3 feet long with the following BTs: Tamarack, 8", N.59E., 53.62 feet; E blacktop road West 10.00 feet; Tamarack, 6", S.58W., 44.12 feet; Tamarack, 7", N.62W., 40.03 feet.

In 1988, Al Harrison found monument bent over and broken. Replaced and added new BTs.

- (c) In the plan view drawing below, provide reference ties to at least 4 witness monuments, or, if the location is within a municipality, to at least 2 witness monuments. (Witness monuments shall be made of concrete, natural stone, iron or other equally durable material.)
 Describe witness monuments.

- (d) Show a plan view drawing depicting the relevant monuments and reference ties which is sufficient in detail to enable accurate relocation of the corner monument if the corner monument is disturbed. Indicate north.

1. A 2½" x 36" aluminum monument with cap stamped to identify the corner.
2. Tamarack, 8", N.59E., 53.62 feet.
3. Spruce, 6", S.44E., 44.27 feet.
4. Tamarack, 6", S.58W., 44.12 feet.
5. Tamarack, 7", N.62W., 40.03 feet.
6. Steel Sign Post, East, 10.89 feet.



- (e) Describe any material discrepancy between the location of the corner as restored or reestablished and the location of that corner as previously restored or reestablished by distance and direction. Show the discrepancy on the plan view drawing under (d), above. Show the distances between the corner as previously restored or reestablished and (1) the corner as restored or reestablished, and (2) to at least 2 of the witness monuments shown on the drawing in (d), above.

None.

- (f) Was the corner restored through acceptance of (1) an obliterated evidence location, or, (2) a found perpetuated location?

No.

- (g&h) Was the corner reestablished through lost corner proportionate methods? If so, show the method, including the directions and distances to other public land survey corners used as evidence or used for proportioning in determining the corner location?

Yes. Proportionate

(1) I, Alan D. Harrison

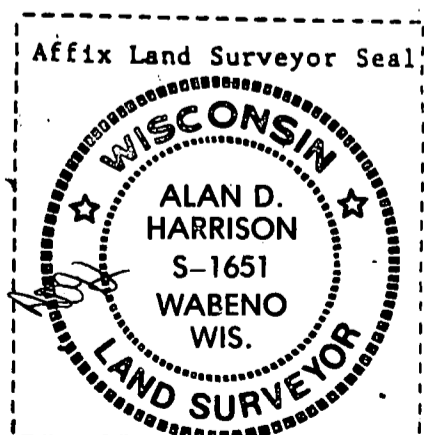
(Type or print name) certify that the corner location shown on this record was determined by me or under my direction and control and that this U.S. Public Land Survey Monument Record is correct and complete to the best of my knowledge and belief.

Alan D. Harrison
Signature

3/2/89
Date

Certificate ready for filing

Dale S. Staeger
District Ranger



U.S. PUBLIC LAND SURVEY MONUMENT RECORD

Index No. R-11

State of Wisconsin

County of Forest ss.

I, Gary L. Pisoni, do hereby certify that on the 16th day of February, 1994, I found evidence of the South Quarter corner of Section 21 Township 37, North, Range 15 East, Fourth Principal Meridian, as described hereon; and that from this evidence I established a new monument and accessories as described hereon to perpetuate the original location of this corner.

Resident witnesses:

History of original corner establishment:

Original Government Survey in 1865 by J.L. Nowlin. West corrected between Sections 21 and 28, at 40.10 chs. set Quarter Section Post, from which the following bear; Hemlock, 15", N 10° W, 20 Lks., Hemlock, 12", S 70° E, 28 Lks.

In 1977, Jean Resvick, a Registered Land Surveyor with the U.S. Forest Service, restored the corner position at proportionate distance and on line between opposing Section corners. At the corner position, set a 2" dia. galvanized iron pipe with a brass cap stamped: T37N, R15E, 1/4, S.21, S.28, 1977, S-802. Blazed and scribed the following bearing trees:

Description of corner evidence found:	Black Spruce	9"	S 70° E	42.8 feet
	Black Spruce	10"	N 65° W	10.3 feet
	Steel Sign Post		Northeast	0.5 feet

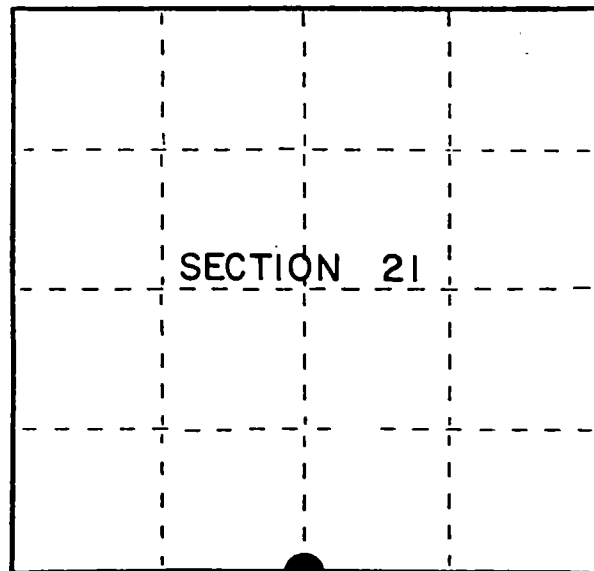
Found the monument as described above and the following bearing trees;

Black Spruce	9"	S 72° E	42.85 feet
Black Spruce	10"	N 63° W	10.30 feet
Steel Sign Post		Northeast	0.50 feet

Description of monument and accessories I established to perpetuate the original location of this corner.

Blazed and scribed the following new bearing trees; (Measurements are taken to a nail in side of tree)

Black Spruce	5"	N 20° E	28.38 feet
Black Spruce	4"	S 50° W	21.08 feet



● = Corner monument restored.

Dated at Iron River, MI, this 5th day of May, 1994.

Signature Gary L. Pisoni Title Land Surveyor Registration No. S-1634
(County Surveyor, Registered Land Surveyor, or other duly authorized official)

Office of Register of Deeds, County of Forest, I hereby certify that the within instrument was filed in this office for record on the 20th day of March, 1997 at 1:30 o'clock P M.

(Register of Deeds)

By Paul Tamburino Deputy

(e) Describe any material discrepancy between the location of the corner as restored or reestablished and the location of that corner as previously restored or reestablished by distance and direction. Show the discrepancy on the plan view drawing under (d), above. Show the distances between the corner as previously restored or reestablished and (1) the corner as restored or reestablished, and (2) to at least 2 of the witness monuments shown on the drawing in (d), above.

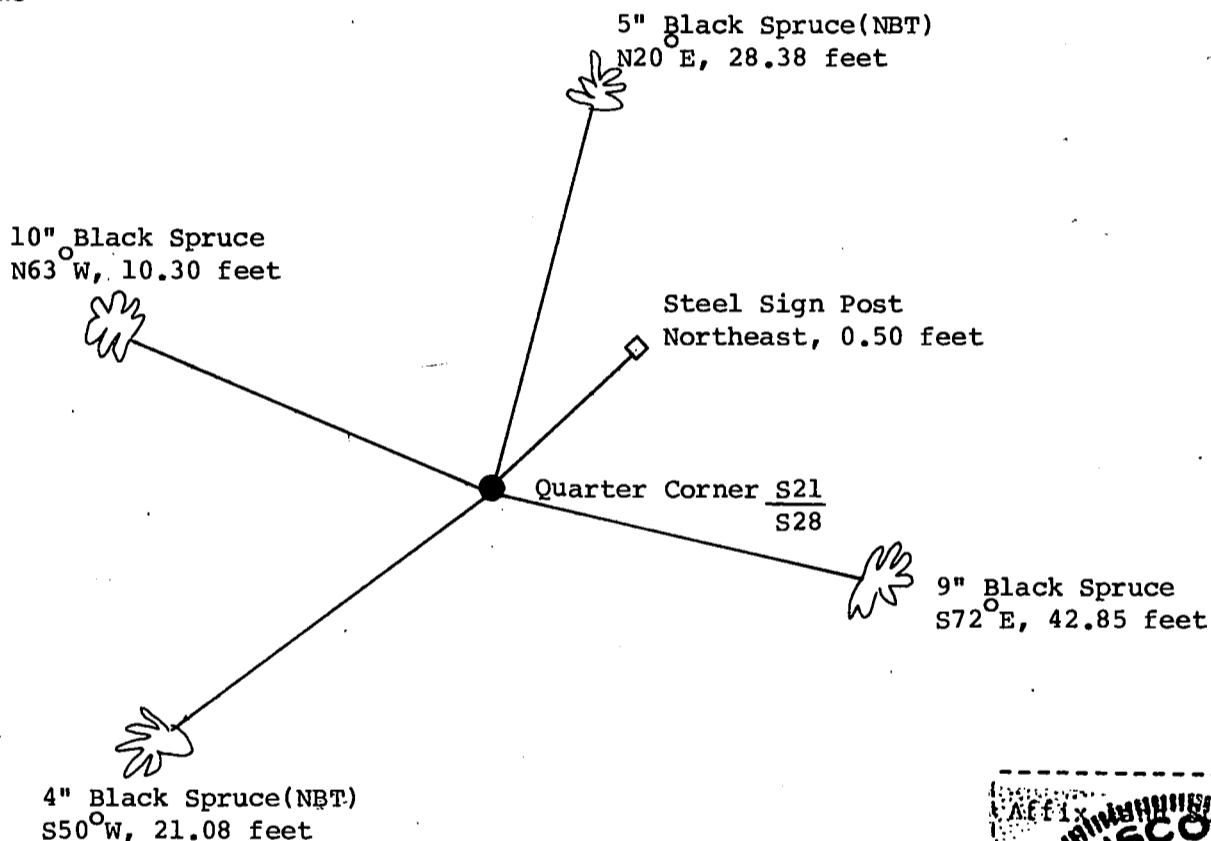
None

(f) Was the corner restored through acceptance of (1) an obliterated evidence location, or, (2) a found perpetuated location?

Restored through acceptance of a found perpetuated location.

(g&h) Was the corner reestablished through lost corner proportionate methods? If so, show the method, including the directions and distances to other public land survey corners used as evidence or used for proportioning in determining the corner location?

No



(i) I, Gary L. Pisoni
(type or print name) certify that the corner location shown on this record was determined by me or under my direction and control and that this U.S. Public Land Survey Monument Record is correct and complete to the best of my knowledge and belief.

Signature

Date

Gary L. Pisoni

9-18-95

Stock No. 26273

158140

U.S. PUBLIC LAND SURVEY MONUMENT RECORD

Index No. R-13

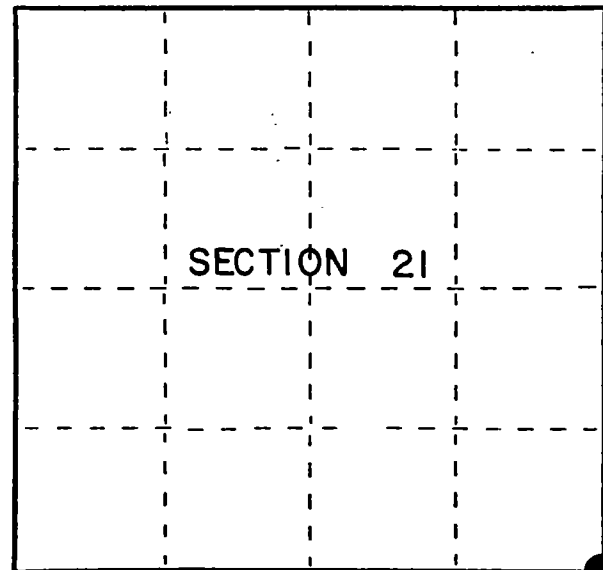
State of Wisconsin

County of Forest } ss.

I, Gary L. Pisoni, do hereby certify that on the 16th day of February, 1994, I found evidence of the Southeast Section corner of Section 21 Township 37, North, Range 15 East, Fourth Principal Meridian, as described hereon; and that from this evidence I established a new monument and accessories as described hereon to perpetuate the original location of this corner.

Resident witnesses:

.....



● = Corner monument restored.

History of original corner establishment:

Original Government Survey in 1865 by J.L. Nowlin. North between Sections 27 and 28, at 80.00 chs., set Section Corner Post from which the following bear; Elm, 10", N45°E, 67 lks., White Pine, 18", S30°W, 28 lks.

On 6-11-76, Philip Hansen a Registered Land Surveyor, recovered a squared cedar post and a post hole with a stone over it. In the post hole he set a 2½ inch dia. Bernstein A-1 Federal Monument with a cap stamped; T37N, R15E, Sec. 21, 22, 27, 28, S-498, 1976. Blazed and scribed the following bearing trees;

Description of corner evidence found:

Sugar	14"	S03°W,	94.5 links
Sugar	4"	S48°W	100.4 links
Elm	8"	S58°E	38.0 links

Found the monument as described above and the following bearing trees;

Sugar	20"	S05°W	62.93 feet
-------	-----	-------	------------

Description of monument and accessories I established to perpetuate the original location of this corner.

Blazed and scribed the following new bearing trees; (Measurements are taken to a nail in side of tree)

White Spruce	5"	N16°E	16.79 feet
White Spruce	5"	S78°E	20.75 feet
White Spruce	6"	West	18.18 feet
Steel Sign Post		East	0.75 feet

Dated at Iron River, MI, Wis., this 5th day of May, 1994Signature Gary L. Pisoni Title Land Surveyor Registration No. S-1634
(County Surveyor, Registered Land Surveyor, or other duly authorized official)

Office of Register of Deeds, County of Forest, I hereby certify that the within instrument was filed in this office for record on the 20th day of March, 1997 at 1:30 o'clock P M.

(Register of Deeds)

By Paul J. Lawrence Deputy

4371521 0000

(e) Describe any material discrepancy between the location of the corner as restored or reestablished and the location of that corner as previously restored or reestablished by distance and direction. Show the discrepancy on the plan view drawing under (d), above. Show the distances between the corner as previously restored or reestablished and (1) the corner as restored or reestablished, and (2) to at least 2 of the witness monuments shown on the drawing in (d), above.

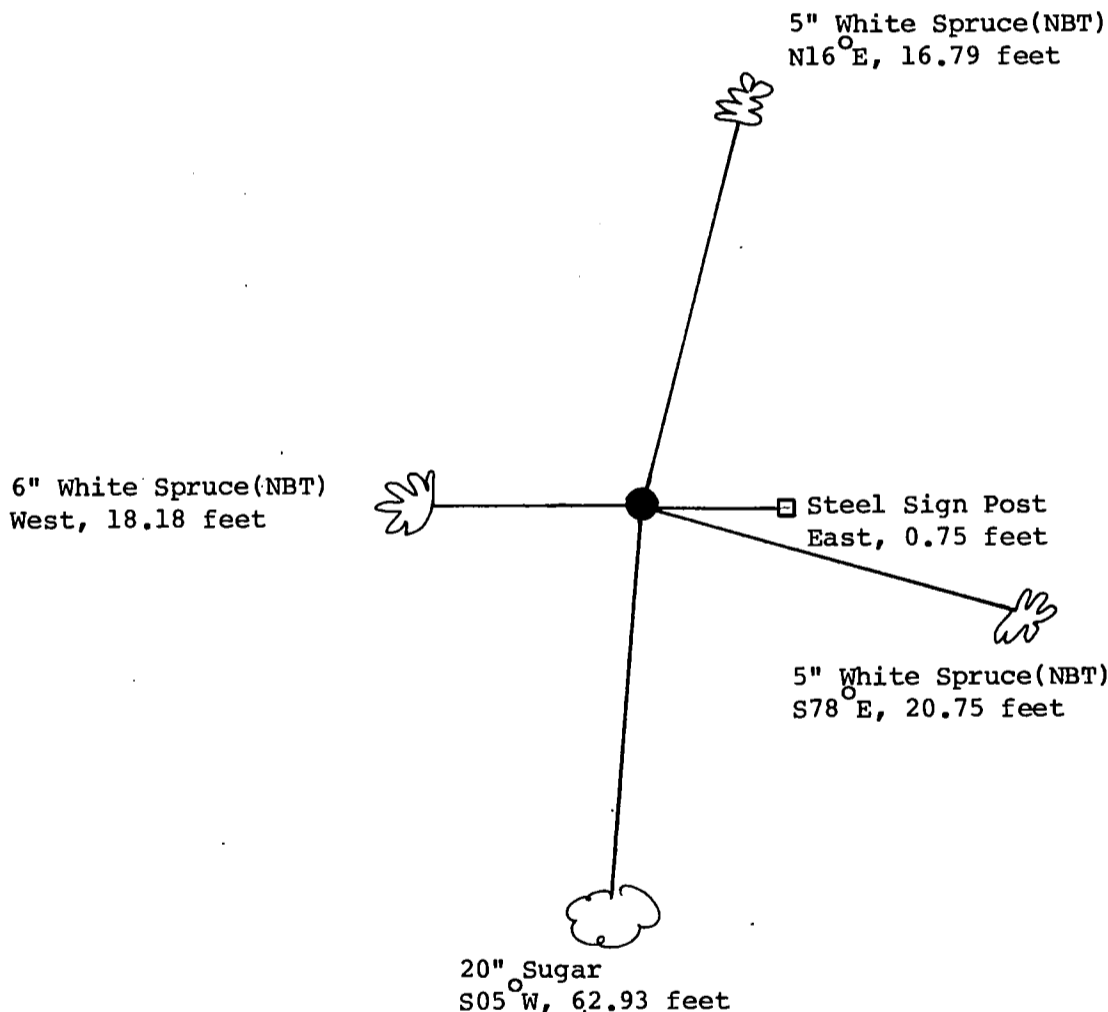
None

(f) Was the corner restored through acceptance of (1) an obliterated evidence location, or, (2) a found perpetuated location?


Restored through acceptance of a found perpetuated location.

(g&h) Was the corner reestablished through lost corner proportionate methods? If so, show the method, including the directions and distances to other public land survey corners used as evidence or used for proportioning in determining the corner location?

No



Section Corner $\frac{S21}{S28} | \frac{S22}{S27}$



(i) I, Gary L. Pisoni
(type or print name) certify that the corner location shown on this record was determined by me or under my direction and control and that this U.S. Public Land Survey Monument Record is correct and complete to the best of my knowledge and belief.

Signature

Date

Gary L. Pisoni

9-18-95

CERTIFIED LAND CORNER RESTORATION

Index No. **R-13**

State of Wisconsin }
County of Forest } ss.

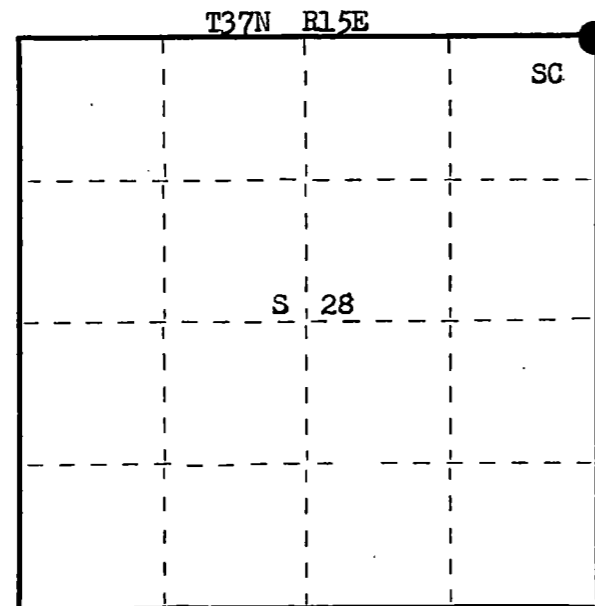

I Philip T. Hansen, do hereby
certify that on the 11th day
of June, 1976, I found
evidence of the Section Corner
corner of 21, 22, 27, 28
Township 37, North, Range
15 East, Fourth Principal Meridian,
as described hereon; and that from this evidence
I established a new monument and accessories
as described hereon to perpetuate the original
location of this corner.

Resident witness:

Glen Barker

Jim Claflin

Herb Wagoner



○ = Corner monument restored.

History of original corner establishment:

Original Corner established by James L. Nowlin in 1864 from which Elm 10" bears N 45° E 67 links and White Pine 18" bears S 30° W 28 links.
No records of any recoveries since that date. Local residents have recognized an old stake at this location for years.

Description of corner evidence found:

Recovered a very old stake laying on the ground. This was a squared cedar post. Someone had placed a stone over the hole where the post set. Decayed remnants of the point of old stake remain in the hole. Search for remains of old BT's did not reveal any evidence of them.

Description of monument and accessories I established to perpetuate the original location of this corner.

Reset a 2 1/2" Berntsen A-1 Federal Monument in the old hole. Cap stamped.

Monument projects 12" above ground.

NBT's - Sugar 14" S 3° W 94.5 links, scribed SC BT.

Sugar 4" S 48° W 100.4 links, scribed SC BT.

Elm 8" S 58° E 38.0 links, scribed SC BT.

Corner sets .5 chains North of an old E-W logging road.

Monument and BT's painted blue.

T37N R15E
Sec. 21 | 22
28 | 27
S498-1976

Dated at Rhineland, Wis., this 3rd day of September, 1976.

Signature Philip T. Hansen Title Registered Land Surveyor Registration No. S-498
(County Surveyor, Registered Land Surveyor, or other duly authorized official)

Office of Register of Deeds, County of Forest, I hereby certify that the within
instrument was filed in this office for record on the 8th day of September, 1976
at 10 o'clock A. M.

Eugene Stutzny
(Register of Deeds)

DOCUMENT NUMBER

110099

By _____ Deputy

CERTIFIED LAND CORNER RESTORATION

State of Wisconsin

County of Forest

} ss.

I, Jean F. Resvick, do hereby certify that on the 24th day of August, 1972, I found evidence of the south quarter corner of Section 23 Township 37 north, Range 15 east, Fourth Principal Meridian, as described hereon; and that from this evidence I established a new monument and accessories as described hereon to perpetuate the original location of this corner:

Description of original monument and accessories and subsequent restorations:

Surveyed in 1865 by J. L. Nowlin

40.00 chains west corrected between sections 23 and 26

Set post

Tamarack 15, S20E, 7 lks.

Cedar 12, N7W, 12 lks.

4.00 chains west leave swamp bears SE and NW

Description of corner evidence found:

6x6 squared Cedar post

Cedar stump bears N7W, 12 lks., old picket in center of Cedar stump.

Tamarack stump bears S20E, 7 lks.

4 chains west leave swamp

Description of monument and accessories I established to perpetuate the original location of this corner:

Replaced post found with a 2 inch inside diameter, galvanized wrought iron pipe, 5 feet long, filled with concrete with brass cap stamped.

T37N R15E

$$\frac{1}{4} \frac{S23}{S26}$$

1973

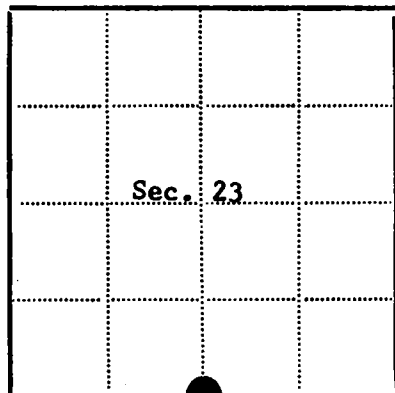
S-802

Blazed and scribed the following new bearing trees

Cedar 7, N12E, 19.37 feet

Cedar 6, S88E, 9.26 feet

Steel sign post set 1.0 foot northwest of monument



● = Corner monument restored

□ =

Resident witnesses

Dated at RhinelandWisconsin, this 24th day of August1973Signature Jean F. Resvick

Title

(County Surveyor, Registered Land Surveyor, or other duly authorized official)

Surveyors Registration No. S-802

DOCUMENT NUMBER

104444

Office of Register of Deeds

County of Forest


I hereby certify that the within instrument was filed in this office for record on the 13th day of November, 1973, and was filed in Book

No. Corner Restorations Page No. R-19 of County Records.Signature Eugene Stegany

Title

Register of Deeds

Township 37 north, Range 15 east, Section 23, Index No. R-19, Page No. 43715230020



R19

CERTIFIED LAND CORNER RESTORATION

State of Wisconsin

County of Forest

ss.

I, Jean F. Resvick, do hereby certify that on the 10th day of June, 1968, I found evidence of the Northwest Section corner of Section 25 Township 37 North, Range 15 East, Fourth Principal Meridian, as described hereon; and that from this evidence I established a new monument and accessories as described hereon to perpetuate the original location of this corner:

Description of original monument and accessories and subsequent restorations:

Surveyed by J. L. Nowlin in 1865.
North between Sections 25 and 26, 80.00 chains
Set wooden post
Tamarack, 12 ins., N. 19° E., 18 Lks.
Tamarack, 9 ins., N. 83° W., 32 Lks.

Description of corner evidence found:

Scribed cedar post.
Tamarack stump, bears N. 19° E., 11.9 ft., from post found.
Tamarack stump, bears West, 21.1 ft., from post found.
Remains of scribing found on the stump that bears West.

Description of monument and accessories I established to perpetuate the original location of this corner:

Replaced scribed cedar post with a 2-inch inside diameter galvanized wrought iron pipe, 5 feet long, filled with concrete, with brass cap marked:

T37N R15E

S23 | S24
S26 | S25
1968
S-802

from which the following blazed and scribed new bearing trees bear:

Black Spruce, 7 ins., N. 19° E., 17.66 ft. or 26.75 Lks.Cedar, 5 ins., S. 71° E., 16.47 ft. or 24.95 Lks.Tamarack, 5 ins., S. 62° W., 26.67 ft. or 40.41 Lks.Tamarack, 5 ins., N. 48° W., 3.65 ft. or 5.53 Lks.Set 4x4 cedar post 1.5 ft., S. 50° E. of monument

Resident witnesses

Dated at Rhineland Wisconsin, this 25th day of June 1968.

Signature Jean F. Resvick Title Cadastral Surveyor
(County Surveyor, Registered Land Surveyor, or other duly authorized official)

Surveyors Registration No. S-802 DOCUMENT NUMBER 95061

Office of Register of Deeds County of Forest

I hereby certify that the within instrument was filed in this office for record on the 8th day of August 1968, and was filed in Book No. I Page No. R-21 of County Records at 9:45 A.M.

Signature Eugene Steyer Title Register of Deeds

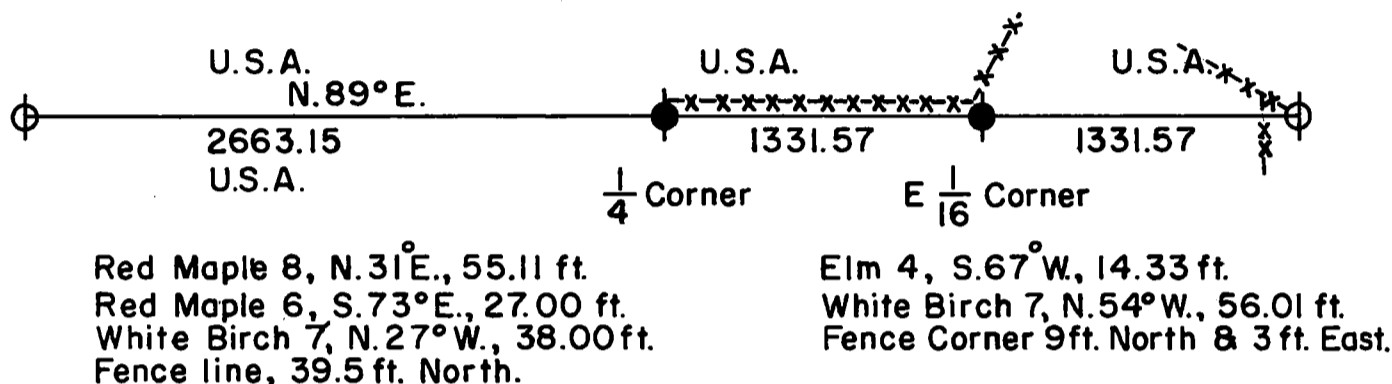
Township 37 North, Range 15 East, Section 25, Index No. R-21, Page No.

43715230000

R21

PLAT OF SURVEY

NORTH LINE OF SECTION 25, T.37 N., R.15 E. 4 TH. P.M.
FOREST COUNTY, WISCONSIN
SCALE 1"=800'




LEGEND

- - Section corners monumented and recorded as documents numbered 95059 and 95061.
- - Restored or established corner - mark with a 2 inch inside diameter galvanized iron pipe, 5 feet long with a brass cap stamped to identify corner.
- x-x-x - Fence lines

SURVEYOR'S AFFIDAVIT

State of Wisconsin
County of Forest

I, Jean F. Resvick do hereby certify that on the 17th day of August, 1970, I re-stored and established the positions of the quarter corner and East one sixteenth corner between Sections 24 and 25, Township 37 North, Range 15 East, 4th P.M. by proportional measurement between the section corners as located from original evidence. The plat map hereon is a correct representation of the monumented corners. Bearings shown are magnetic as determined between section corners.



Jean F. Resvick

Cadastral Surveyor, U.S. Forest Service
R.L.S. State of Wisconsin
Certificate S-802

Doc. No.

98926

REGISTER'S OFFICE }
Forest County, Wis. }

Received for record this 23rd day of Oct.
A. D. 19 70 at 8:30 o'clock P. M. and
recorded in Vol. CORNER RESTORATIONS
page R-23 + R-24

Eugene Stutzman
Register of Deeds

43715 24 6620

Stock No. 26273

CERTIFIED LAND CORNER RESTORATION

State of Wisconsin

County of Forest

ss.

I, William B. Cochrane, do hereby certify that on the 3rd day of November, 1981, I monumented the North Quarter corner of Section 25 Township 37 North, Range 15 East, Fourth Principal Meridian, as described hereon; and that from this evidence I established a new monument and accessories as described hereon to perpetuate the original location of this corner:

Description of original monument and accessories and subsequent restorations:

Surveyed in 1865 by J. L. Nowlin.
West corrected between Sections 24 and 25.
40.30 chains set quarter post.
Tamarac 8, S12E, 18 Lks.
Tamarac 12, N18W, 29 Lks.

Description of corner evidence found:

Rock pile as described and ruled by the U.S. District Court United States vs Citko, et al., D.C. Wis., Civil No. 77-C-292 dated June 10, 1981, to be the claimed quarter corner.

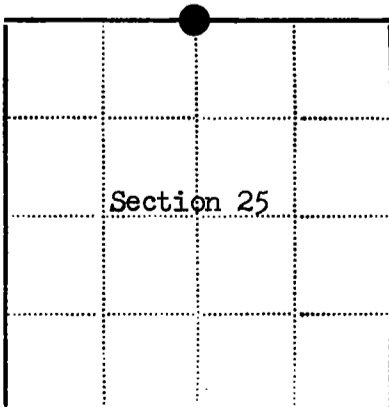

Description of monument and accessories I established to perpetuate the location of this corner:

At the position identified by John Citko, I set a $2\frac{1}{2}$ inch diameter aluminum monument, 5 feet long with an aluminum cap stamped:

Judicial Corner, T37NR15E, $\frac{1}{4}$, S24, S25,
1981, S-1107

From which the following bear:

White Spruce 5", N67E 29.05 Feet
White Spruce 8", N15W 9.94 Feet
Steel sign post, North, 3 Feet



- - Corner monument restored
□ -

43715240020

Resident witnesses John CitkoDated at Laona Wisconsin, this 3rd day of November, 1981.Signature William B. Cochrane Title Land Surveyor
(County Surveyor, Registered Land Surveyor, or other duly authorized official)Surveyors Registration No. S-1107 Document Number 120713Office of REGISTER OF DEEDS County of FOREST

I hereby certify that the within instrument was filed in this office for record on the 3rd day of NOVEMBER, 1981, and was filed in Book No. _____ Page No. _____ of County Records.

Signature Eugene Stutzman Title REGISTER OF DEEDS

Township 37 North, Range 15 East, Section 25, Index No. R-23, Page No. 23

U. S. PUBLIC LAND SURVEY MONUMENT RECORD

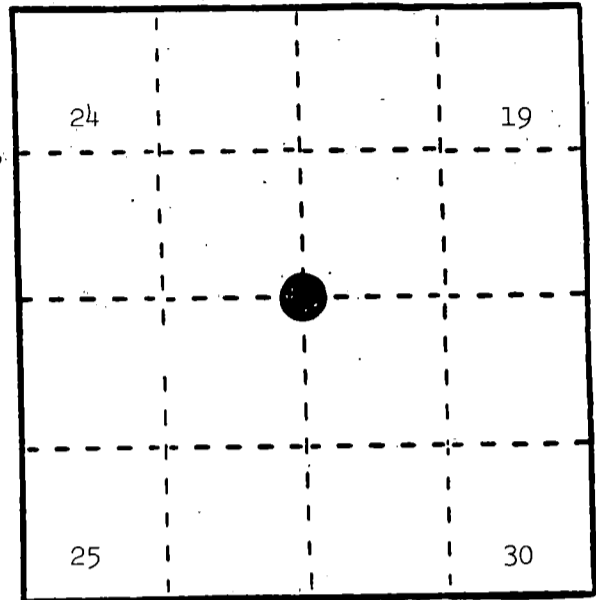
INSTRUCTIONS:

This record shall show the location of the corner and shall include all of the following nine elements (a through i).

- (a) Identify the corner by reference to the U.S. public land survey system.

○ = Corner monument restored.

Section corner to Sections 19, 24, 25, and 30,
T.37N., R.15-16E.



REGISTER'S OFFICE
Forest County, Wis.

Received for record this 17th day
of March A.D. 1986 at
10:40 o'clock A.M. and recorded
in Vol. CORNER RESTORATIONS
page 8-25
Paul Aschenbrenner
Register of Deeds

- (b) Describe any record evidence, monument evidence, occupational evidence, testimonial evidence or any other material evidence you considered, and whether the monument was found or placed.

In 1857, Artemas Curtis set wood post with the following BTs: Tamarack, 6", S.52°W., 15 links; Spruce, 5", N.52°W., 7 links; Tamarack, 12", N.65°E., 2 links; White Pine, 12", S.13°E., 21 links.

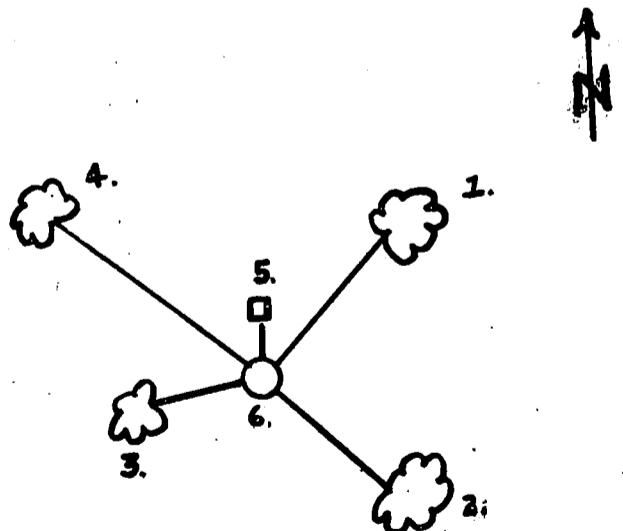
July 26, 1934, L. M. Gilson found post in good condition and placed a metal location poster on found post.

June 3, 1968, J. Resvick found 4" x 4" Cedar post (scribed), with rusted Forest Service location poster, southwest of fence corner post. From Cedar post, White Pine stump, S.13°E., 14.3 feet; Tamarack stump, N.65°E., 1.3 feet; Tamarack stump, S.58°W., 9.9 feet. Replaced 4" x 4" post with 2-inch inside diameter galvanized pipe, 5 feet long, filled with concrete with stamped brass cap with the following BTs: Tamarack, 7", S.20°E., 12.20 feet; White Pine, 6", S.60°W., 11.82 feet; Tamarack, 4", N.58°W., 64.94 feet

- (c) In the plan view drawing below, provide reference ties to at least 4 witness monuments, or, if the location is within a municipality, to at least 2 witness monuments. (Witness monuments shall be made of concrete, natural stone, iron or other equally durable material.)
Describe witness monuments.

- (d) Show a plan view drawing depicting the relevant monuments and reference ties which is sufficient in detail to enable accurate relocation of the corner monument if the corner monument is disturbed. Indicate north.

1. Spruce, 12", N.48°E., 44.85 feet
2. Red Maple, 6", S.49°E., 33.13 feet
3. White Pine, 6", S.60°W., 11.52 feet
4. Tamarack, 4", N.58°W., 64.94 feet
5. Steel Sign Post, North, 4.2 feet
6. 2" x 5' iron pipe filled with concrete with brass cap to identify the corner.



(e) Describe any material discrepancy between the location of the corner as restored or reestablished and the location of that corner as previously restored or reestablished by distance and direction. Show the discrepancy on the plan view drawing under (d), above. Show the distances between the corner as previously restored or reestablished and (1) the corner as restored or reestablished, and (2) to at least 2 of the witness monuments shown on the drawing in (d), above.

(f) Was the corner restored through acceptance of (1) an obliterated evidence location, or, (2) a found perpetuated location?

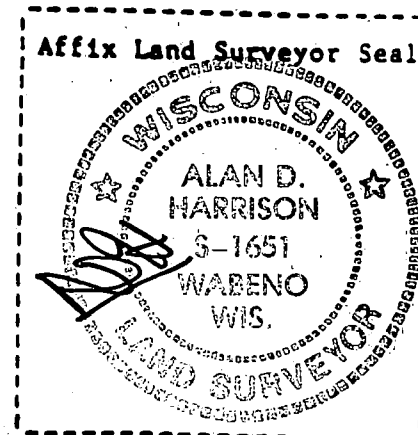
(2) a found perpetuated location.

(g&h) Was the corner reestablished through lost corner proportionate methods? If so, show the method, including the directions and distances to other public land survey corners used as evidence or used for proportioning in determining the corner location?

No.

Alan D. Harrison

(i) I, Alan D. Harrison (type or print name) certify that the corner location shown on this record was determined by me or under my direction and control and that this U.S. Public Land Survey Monument Record is correct and complete to the best of my knowledge and belief.



Signature

Date

1/3/86

CERTIFIED LAND CORNER RESTORATION

State of Wisconsin

County of Forest

ss.

I Jean F. Resvick, do hereby certify that on the 3rd day of June, 19 68,
I found evidence of the Northeast Section corner of Section 25
Township 37 North, Range 15 East, Fourth Principal Meridian, as described
hereon; and that from this evidence I established a new monument and accessories as described hereon to per-
petuate the original location of this corner:

Description of original monument and accessories and subsequent restorations:

Surveyed by Artemas Curtis in 1857
North between sections 25 and 30, 80.00 chains
Set wood post for corner to sections 19, 24, 25 and 30.
Tamarack, 6 ins., S. 52° W., 15 lks.
Spruce, 5 ins., N. 52° W., 7 lks
Tamarack, 12 ins., N. 65° E., 2 lks
White Pine, 12 ins., S. 13° E., 21 lks.

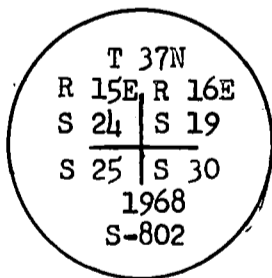
Description of corner evidence found:

Squared 4×4 scribed cedar post with rusted F. S. Location poster attached.
W. Pine stump bears S. 13° E., 14.3 ft. from post found.
Tamarack stump bears N. 65° E., 1.3 ft. from post found.
Tamarack stump bears S. 52° W., 9.9 ft. from post found.

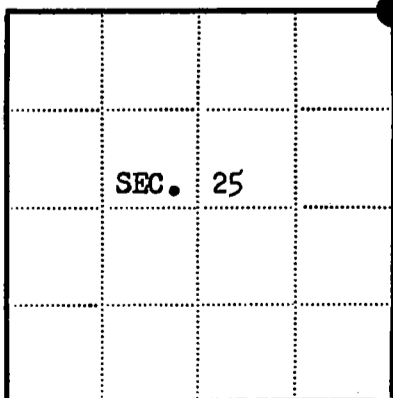
Natural swamp calls check to the North, South and East.

Description of monument and accessories I established to perpetuate the original location of this corner:

Replaced 4×4 cedar post with 2 inch inside diameter galvanized wrought
iron pipe, 5 feet long, filled with concrete, 1 foot above ground with
brass cap marked:



From which the following blazed and scribed new
bearing trees bear:
Tamarack, 7 ins., S. 20° E., 12.20 ft., 18.48 lks.
W. Pine, 6 ins., S. 60° W., 11.82 ft., 17.90 lks.
Tamarack, 4 ins., N. 58° W., 64.94 ft., 98.39 lks.



● = Corner monument restored

□ =

Resident witnesses.....

Dated at Rhinelander Wisconsin, this 12th day of June
19 68.

Signature Jean F. Resvick Title Cadastral Surveyor
(County Surveyor, Registered Land Surveyor, or other duly authorized official)

Surveyors Registration No. S-802 DOCUMENT NO. 95059

Office of Register of Deeds County of Forest

I hereby certify that the within instrument was filed in this office for record
on the 9th day of August, 19 68, and was filed in Book
No. I Page No. R-25 of County Records. at 9:45 A.M.

Signature Eugene Stetson Title Register of Deeds

Township 37 North, Range 15 East, Section 25, Index No. R-25, Page No. 25

43715240000

R25

CERTIFIED LAND CORNER RESTORATION

Index No. **S-22**

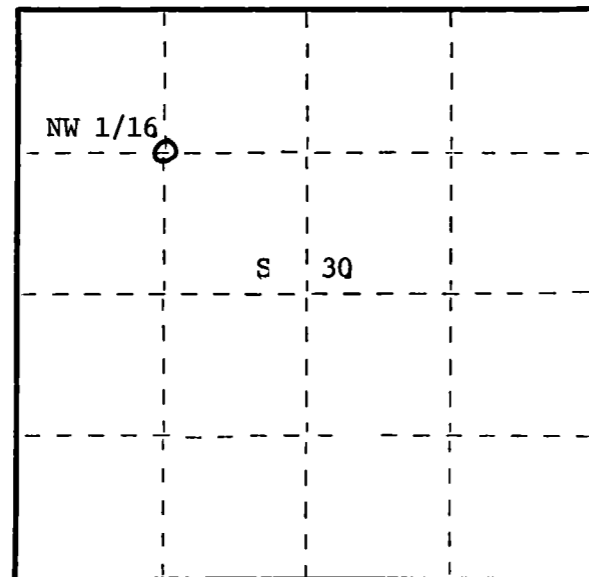
State of Wisconsin }
County of Forest } ss.

I Daniel K. Pleoger, do hereby
certify that on the 14 day
of July, 19 81, I
Established the NW 1/16
corner of Section 30
Township 37, North, Range
15 East, Fourth Principal Meridian,
as described hereon; and that from this evidence
I established a new monument and accessories
as described hereon to perpetuate the original
location of this corner.

Resident witnesses:



T37N R15E



○ = Corner monument restored.

History of original corner establishment:
No evidence of any previous corner.

Description of corner evidence found:

Corner established by subdivision of the NW 1/4.
Location of NW 1/16 is S83-22-24W 1189.126 ft. of NC 1/16 and N0-11-13W 1354.882 ft.
of WC 1/16

Description of monument and accessories I established to perpetuate the original location of this corner.

Set a 1½" iron pipe with 2" diameter brass cap stamped:

Monument projects 18" above ground

Marked N.B.T.s

Maple 7" N80°E 54.10 ft.

Sugar 7" S14E 69.90 ft. - Scribed 1/16 - B.T.

S1537
T37N R15E
NW 1/16 S 30
C.P.I. - 1981

Dated at Rhineland, Wis., this 17 day of September, 19 81

Signature Daniel K. Pleoger Title Registered Land Surveyor Registration No. 1537
(County Surveyor, Registered Land Surveyor, or other duly authorized official)

Office of Register of Deeds, County of Forest, I hereby certify that the within
instrument was filed in this office for record on the 25th day of September, 19 81
at 2:00 o'clock P. M.

Eugene Stegny
(Register of Deeds)
By _____ Deputy

DOCUMENT NO. **120529**


CERTIFIED LAND CORNER RESTORATION

Index No. **S-33**

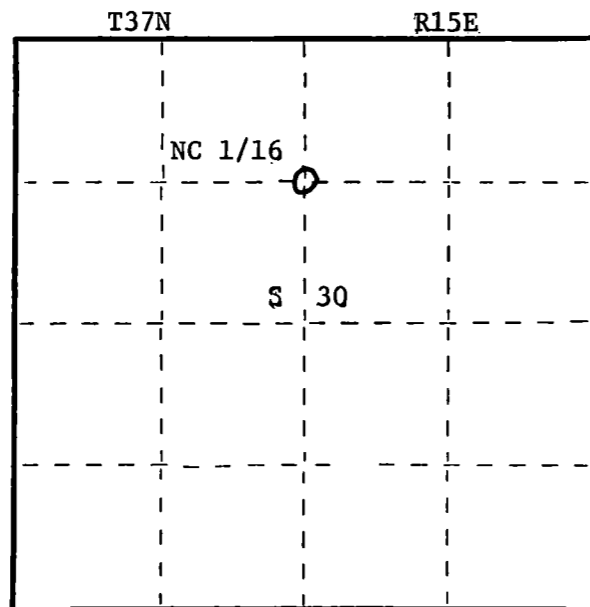
State of Wisconsin }
County of Forest } ss.

I Daniel K. Pleoger, do hereby
certify that on the 30 day
of June, 19 81, I ~~found~~
Est. ~~evidence of~~ the NC 1/16
corner of Section 30
Township 37, North, Range
15 East, Fourth Principal Meridian,
as described hereon; and that from this evidence
I established a new monument and accessories
as described hereon to perpetuate the original
location of this corner.

Resident witnesses:



FORM 985 M. C. MILLER CO., MILWAUKEE



○ = Corner monument restored.

History of original corner establishment:

No evidence of any previous corner.

Description of corner evidence found:

Total distance from 1/4 corner between sections 19 & 30 to C 1/4 corner section 30 is
2791.891 ft. at bearing S0-48-10E.
Set NC 1/16 1395.945 ft. intermediate.

Description of monument and accessories I established to perpetuate the original location of this corner.

Set a 1½" iron pipe with 2" diameter brass cap stamped
Monument projects 18" above ground
Marked NBTs
Basswood 8" N33W 20.45 ft.
Elm 13" S48W 43.60 ft.

T37N R15E
NC 1/16 S 30
S1537 - 1981

Scribed 1/16 - B.T.

Dated at Rhineland, Wis., this 21 day of September, 1981

Signature Daniel K. Pleoger Title Registered Land Surveyor Registration No. 1537
(County Surveyor, Registered Land Surveyor, or other duly authorized official)

Office of Register of Deeds, County of Forest, I hereby certify that the within
instrument was filed in this office for record on the 25th day of September, 19 81
at 2:00 o'clock P. M.

Eugene Stepien
(Register of Deeds)

By _____ Deputy

DOCUMENT NO. **120530**

43719303020

CERTIFIED LAND CORNER RESTORATION

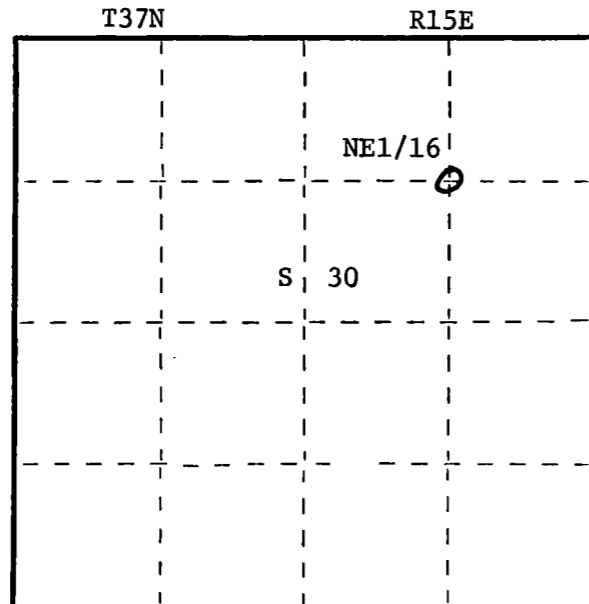
Index No. **S-4**

FORM 985 H. C. MILLER CO., MILWAUKEE

State of Wisconsin }
County of Forest } ss.

I Daniel K. Pleoger, do hereby
certify that on the 20 day
of August, 1981, I ~~found~~
Est. ~~evidence~~ the NE 1/16
corner of Section 30
Township 37, North, Range
15 East, Fourth Principal Meridian,
as described hereon; and that from this evidence
I established a new monument and accessories
as described hereon to perpetuate the original
location of this corner.

Resident witnesses:



○ = Corner monument restored.

History of original corner establishment:
No evidence of any previous corner.

Description of corner evidence found:

Corner established by subdivision of the NE 1/4.
Location of NE 1/16 is N88-19-27E 1304.443 ft of NC 1/16 and No-12-03W 1330.198 ft of
EC 1/16.

Description of monument and accessories I established to perpetuate the original location of this corner.
Set a 1½" iron pipe with 2" diameter aluminum cap stamped:
Monument projects 18" above ground

Marked N.B.T.

Black spruce 6" S28W 8.55 ft.
Black spruce 6" S71E 20.58 ft.
Scribed 1/16 - B.T.

S1537
T37N R15E
NE 1/16 S 30
C.P.I. - 1981

Dated at Rhinelanders, Wis., this 17 day of September, 1981

Signature Daniel K. Pleoger Title Registered Land Surveyor Registration No. 1537
(County Surveyor, Registered Land Surveyor, or other duly authorized official)

Office of Register of Deeds, County of Forest, I hereby certify that the within
instrument was filed in this office for record on the 25th day of September, 1981
at 2:00 o'clock P. M.

Eugene Stutzman
(Register of Deeds)
By _____ Deputy

DOCUMENT NO. **120531**

43715303010


CERTIFIED LAND CORNER RESTORATION

Index No. S-55

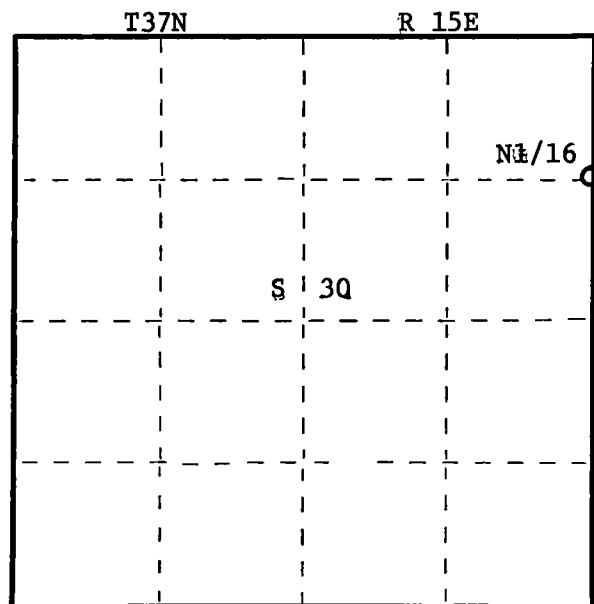
State of Wisconsin }
County of Forest } ss.

I Daniel K. Pleoger, do hereby
certify that on the 13 day
of August, 19 81, I ~~was~~
Est. ~~corner~~ the N 1/16
corner of sections 29 & 30
Township 37, North, Range
15 East, Fourth Principal Meridian,
as described hereon; and that from this evidence
I established a new monument and accessories
as described hereon to perpetuate the original
location of this corner.

Resident witnesses:



FORM 985 M. C. MILLER CO., MILWAUKEE



○ = Corner monument restored.

History of original corner establishment:
No evidence of any previous corner.

Description of corner evidence found:
Total distance from section corner 19-20-29-30 to 1/4 corner between Sections 29 & 30
is 2529.243 ft. at bearing So-27-49W.
Set N1/16 1264.62 ft. intermediate.

Description of monument and accessories I established to perpetuate the original location of this corner.
Set a 1 1/2" iron pipe with 2" diameter brass cap stamped:

Monument projects 18" above ground.
Marked N.B.T.s
White pine 6" S60W 34.0 ft.
White pine 6" S72W 14.80 ft.
Scribed 1/16 B.T.

S1537
T37N R15E
N1/16 30 | 29
C.P.I.-1981

Dated at Rhineland, Wis., this 16 day of September, 19 81
Signature Daniel K. Pleoger Title Registered Land Surveyor Registration No. 1537
(County Surveyor, Registered Land Surveyor, or other duly authorized official)
Office of Register of Deeds, County of Forest, I hereby certify that the within
instrument was filed in this office for record on the 25th day of September, 19 81
at 2:00 o'clock P. M.

Eugene Stutzman
(Register of Deeds)

DOCUMENT NO. **120532**

By _____ Deputy

4371530300

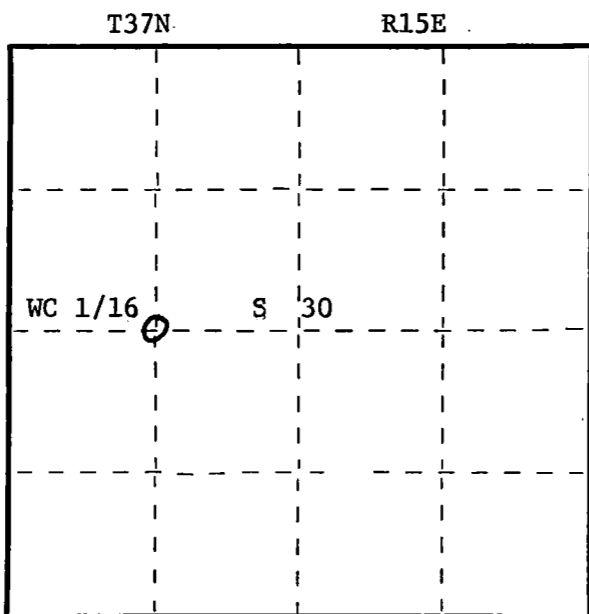
CERTIFIED LAND CORNER RESTORATION

Index No. **T-22**

FORM 985 M. C. MILLER CO., MILWAUKEE

State of Wisconsin } ss.
 County of Forest
 I Daniel K. Pleoger, do hereby
 certify that on the 14 day
 of July, 19 81, I ~~re-established~~
 Established the WC 1/16
 corner of Section 30
 Township 37, North, Range
15 East, Fourth Principal Meridian,
 as described hereon; and that from this evidence
 I established a new monument and accessories
 as described hereon to perpetuate the original
 location of this corner.

Resident witnesses:



○ = Corner monument restored.

History of original corner establishment:

No evidence of any previous corner

Description of corner evidence found:

Total distance from 1/4 corner between sections 25 & 30 T37N R14 & 15E to C 1/4 corner section 30 is 2434.996 ft at bearing N85-23-52E. Set WC 1/16 1234.809 ft. of 1/4 corner and 1200.187 ft. of C1/4 corner.

Description of monument and accessories I established to perpetuate the original location of this corner.

Set a 1 1/2" iron pipe with 2" diameter brass cap stamped:

Monument projects 18" above ground

Marked NBTs

Black cherry 8" N69E 45.43 ft.

Black cherry 8" S47E 54.69 ft. Scribed 1/16 - B.T.

No other suitable B.T.s near

S1537
 T37N R15E
 WC 1/16 S 30
 C.P.I. - 1981

Dated at Rhineland, Wis., this 17 day of September, 1981

Signature Daniel K. Pleoger Title Registered Land Surveyor Registration No. 1537
 (County Surveyor, Registered Land Surveyor, or other duly authorized official)

Office of Register of Deeds, County of Forest, I hereby certify that the within instrument was filed in this office for record on the 25th day of September, 1981 at 2:00 o'clock P. M.

Eugene L. Statynny
 (Register of Deeds)
 By _____ Deputy

DOCUMENT NO. **120533**

43715302030

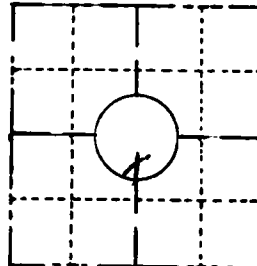
FIELD SURVEY NOTES

PRESERVATION OF LANDMARKS

(Pursuant to Section 59.635(7) Wisconsin Statutes)

Wisconsin Department of Transportation
E-D-70747

COUNTY <i>Forest</i>		
TOWN <i>Caswell</i>		
HIGHWAY <i>C.T.H. 'G'</i>		
SECTION <i>30</i>	TOWNSHIP <i>37 N</i>	RANGE <i>15 E</i>
TYPE OF LANDMARK <i>Property Corner</i>		



LOCATION SKETCH

(Location of landmark indicated by "x")



This space for copy of field notes or ties to the above described landmarks

Cabin

Cor
+
29.08 S Ref Monument 29.08 FT North of Landmark

cor
+
18.00 S Ref. Monument 18.00 FT North of Landmark

P.E.

Landmark

C.T.H. "G" → E.

Sta 195+00

REGISTER'S OFFICE
FOREST COUNTY, WIS.

DOCUMENT NUMBER
97550

FILED UNDER PROJECT NUMBER <i>50710(3) 9333-1-70</i>			COUNTY CLERK'S OFFICE COUNTY OF <i>FOREST</i> WISCONSIN } SS	
SHC DISTRICT OFFICE NUMBER <i>7</i>	CITY <i>Rhinelander</i>	COUNTY <i>Oneida</i>	DATE RECEIVED FOR RECORD <i>1/8/70</i>	DATE COPY MADE <i>1/3/75</i>
LOCATED OR ESTABLISHED BY NAME <i>James Martinson</i> TITLE <i>Prof. Eng.</i> DATE <i>11-18-69</i>			SIGNATURE OF COUNTY CLERK <i>Kenneth Conway</i>	

PRESERVATION OF LANDMARKS

PAGE _____

43715302020

TU 3


CERTIFIED LAND CORNER RESTORATION

Index No. **7-33**

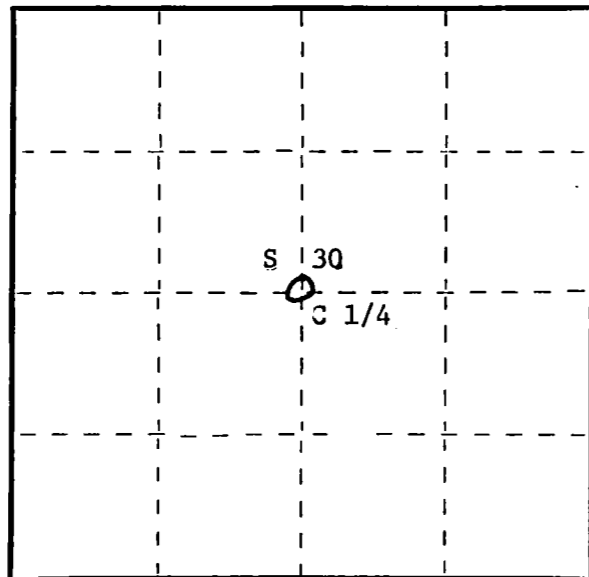
State of Wisconsin }
County of Forest } ss.

I Daniel K. Pleoger, do hereby
certify that on the 30 day
of June, 19 81, I ~~found~~
Established of the C 1/4
corner of Section 30
Township 37, North, Range
15 East, Fourth Principal Meridian,
as described hereon; and that from this evidence
I established a new monument and accessories
as described hereon to perpetuate the original
location of this corner.

Resident witnesses:



T37N R15E



○ = Corner monument restored.

History of original corner establishment:

No evidence of any previous corner

Description of corner evidence found:

Corner established by subdivision of Section 30.
Corner sets S0-48-10E 2791.891 ft. of N 1/4 corner
S85-23-52W 2586.313 ft. of E 1/4 corner
N0-48-10W 26.06.549 ft. of S 1/4 corner and
N85-23-52E 2434.996 ft. of W 1/4 corner.

Description of monument and accessories I established to perpetuate the original location of this corner.

Set a 2 1/2" aluminum pipe with alloy cap stamped:
Monument projects 24" above ground

Marked NBTs

Sugar 6" N80E 14.72 ft.
Sugar 8" S28E 1.12 ft. - Scribed C 1/4 - B.T.
Sugar 12" N50W 27.85 ft.

T37N R15E

C 1/4 S 30

S1537 - 1981

Dated at Rhineland, Wis., this 21 day of September, 19 81

Signature Daniel K. Pleoger Title Registered Land Surveyor Registration No. 1537
(County Surveyor, Registered Land Surveyor, or other duly authorized official)

Office of Register of Deeds, County of Forest, I hereby certify that the within
instrument was filed in this office for record on the 25th day of September, 19 81
at 2:00 o'clock P. M.

Eugene Stating
(Register of Deeds)
By _____ Deputy

DOCUMENT NO. **120534**

4371530 2020

U. S. PUBLIC LAND SURVEY MONUMENT RECORD.

INSTRUCTIONS: This record shall show the location of the corner and shall include all of the following nine elements (a through i).

- (a) Identify the corner by reference to the U.S. public land survey system.

O = Corner monument restored.

Quarter Corner to Sections 29 and 30,
T.37N.R.15E.

REGISTER'S OFFICE }
Forest County, Wis. }

Received for record this... 30th day

of June A. D., 1988 at

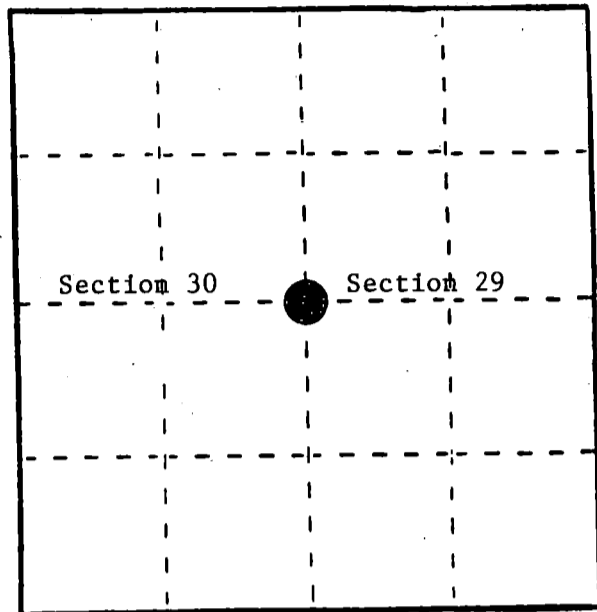
2:40 o'clock P. M. and

recorded in Vol. CORNER RESTORATIONS

on page 5 of records

J. S. Aschenbrenner

REGISTER



- (b) Describe any record evidence, monument evidence, occupational evidence, testimonial evidence or any other material evidence you considered, and whether the monument was found or placed.

1865, James Nowlin set 1/4 section post with the following BTs:

6" Aspen, N11°E, 21 links

7" Aspen, S32°E, 17 links

7/20/81 Daniel K. Pleager recovered 1" x 30" iron pipe at fence corner with old location poster at fence corner. Made 3 BTs:

5" White Pine, N79°W, 11.36 Feet

5" Maple, N25°W, 12.98 Feet

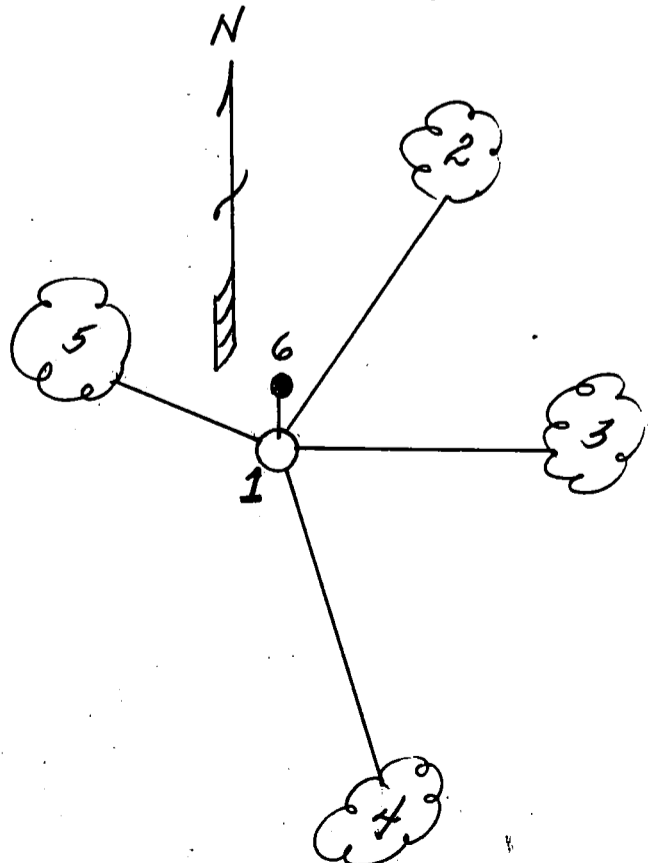
5" Maple, N22°E, 17.86 Feet

6/14/88 Milo E. Stefan found Forest County Monument with Northwest Maple down. Made two new BTs, placed sign post and painted up corner to Forest Service standard.

- (c) In the plan view drawing below, provide reference ties to at least 4 witness monuments, or, if the location is within a municipality, to at least 2 witness monuments. (Witness monuments shall be made of concrete, natural stone, iron or other equally durable material.) Describe witness monuments.

- (d) Show a plan view drawing depicting the relevant monuments and reference ties which is sufficient in detail to enable accurate relocation of the corner monument if the corner monument is disturbed. Indicate north.

1. Forest County Aluminum Monument.
2. 5" Red Maple, N23°E, 18.08 Feet.
3. 11" White Spruce, East, 32.22 Feet.
4. 3" White Pine, S19°E, 28.27 Feet.
5. 6" White Pine, N79°W, 11.49 Feet.
6. Steel sign post, North, 1.4 Feet.



- (e) Describe any material discrepancy between the location of the corner as restored or reestablished and the location of that corner as previously restored or reestablished by distance and direction. Show the discrepancy on the plan view drawing under (d), above. Show the distances between the corner as previously restored or reestablished and (1) the corner as restored or reestablished, and (2) to at least 2 of the witness monuments shown on the drawing in (d), above.

- (f) Was the corner restored through acceptance of (1) an obliterated evidence location, or, (2) a found perpetuated location?

(2) A found perpetuated location.

- (g) Was the corner reestablished through lost corner proportionate methods? If so, show the method, including the directions and distances to other public land survey corners used as evidence or used for proportioning in determining the corner location?

No.

- (1) Milo E. Stefan


(type or print name) certify that the corner location shown on this record was determined by me or under my direction and control and that this U.S. Public Land Survey Monument Record is correct and complete to the best of my knowledge and belief.

Milo E. Stefan
Signature

6/26/88
Date

Certificate ready for filing: _____

District Ranger



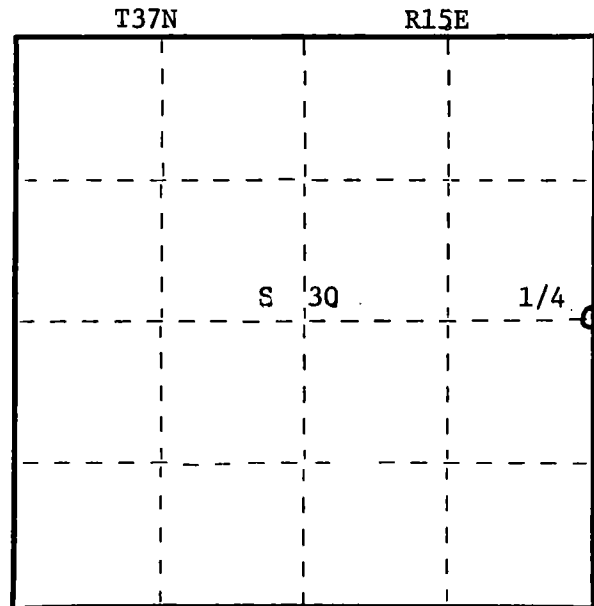

CERTIFIED LAND CORNER RESTORATION

Index No. **F-55**

State of Wisconsin }
County of Forest } ss.

I Daniel K. Pleoger, do hereby
certify that on the 20 day
of July, 1981, I found
evidence of the Quarter
corner of Sections 29 & 30
Township 37, North, Range
15 East, Fourth Principal Meridian,
as described hereon; and that from this evidence
I established a new monument and accessories
as described hereon to perpetuate the original
location of this corner.

Resident witnesses



○ = Corner monument restored.

History of original corner establishment:

Original corner established by James L. Nowlin, Gov. Deputy Surveyor in 1865, from
which aspen 7" bears S32E 17 lks and aspen 6" bears N11E 21 lks.

Description of corner evidence found:

Recovered an old 1"x30" iron pipe at the intersection of old fence running north-south
and east. Also an old forest service location tag tacked to fence corner.

Description of monument and accessories I established to perpetuate the original location of this corner.

Replaced iron pipe with a 2 1/2" aluminum A-1 Federal Monument with alloy cap stamped:

Monument projects 18" above ground

Marked NBTs

White pine 5" N79W 11.36 ft.

Maple 5" N25W 12.98 ft.

Maple 5" N22E 17.86 ft.

T37N R15E

1/4 30 29

S1537 - 1981

Dated at Rhineland, Wis., this 21 day of September, 1981

Signature Daniel K. Pleoger Title Registered Land Surveyor Registration No. 1537
(County Surveyor, Registered Land Surveyor, or other duly authorized official)

Office of Register of Deeds, County of Forest, I hereby certify that the within
instrument was filed in this office for record on the 25th day of September, 1981
at 2:00 o'clock P. M.

Eugene Stutzman
(Register of Deeds)
By _____ Deputy

DOCUMENT NO. **120535**

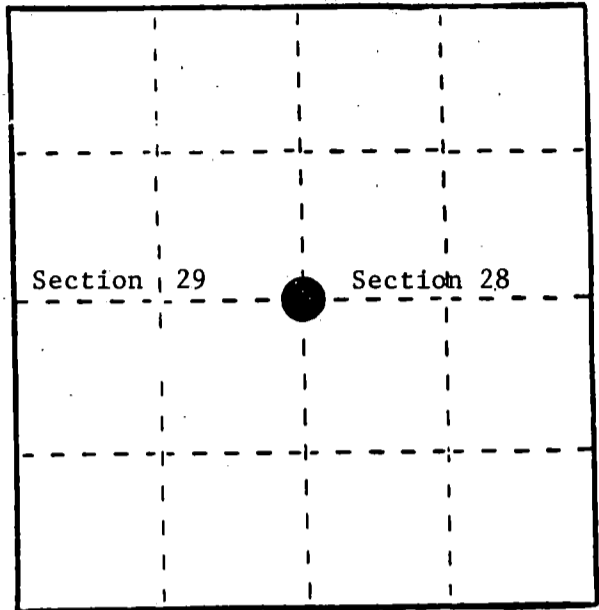
U. S. PUBLIC LAND SURVEY MONUMENT RECORD.

INSTRUCTIONS: This record shall show the location of the corner and shall include all of the following nine elements (a through i).

- (a) Identify the corner by reference to the U.S. public land survey system.
 O = Corner monument restored.

Quarter Corner to Sections 28 and 29,
 T.37N., R.15E.

REGISTER'S OFFICE }
 Forest County, Wis.
 Received for record this 30th day
 of June A.D., 1988
 at 2:40 o'clock P.M. and
 recorded in Vol. of records
 on page 1-9
Paul Aschenbrenner
 REGISTER

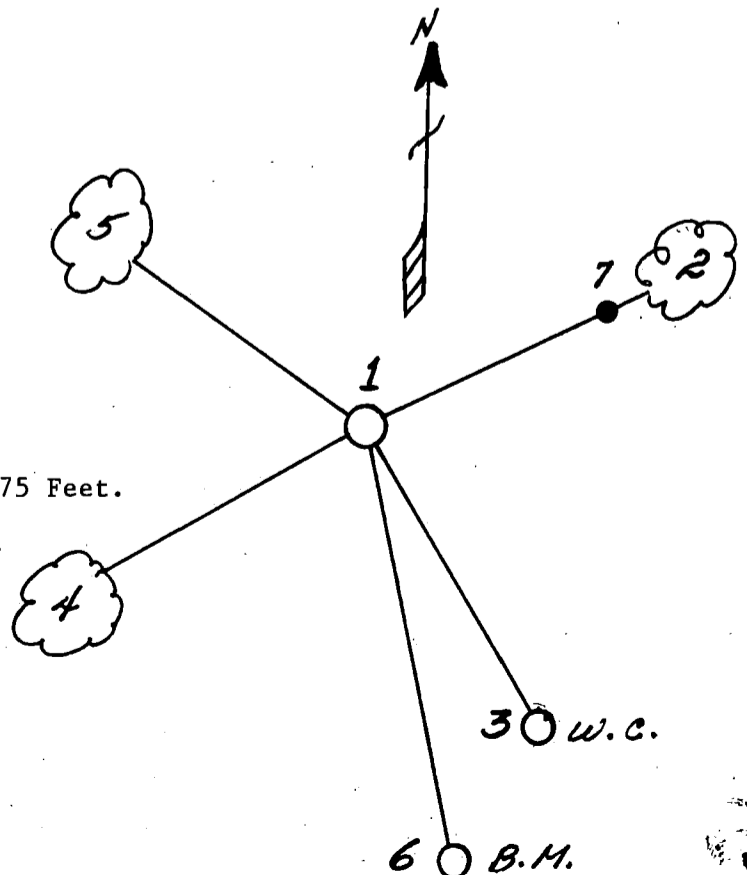


- (b) Describe any record evidence, monument evidence, occupational evidence, testimonial evidence or any other material evidence you considered, and whether the monument was found or placed.
 1865, James Nowlin set 1/4 Section Post with the following BTs: 15" White Pine, S25°W, 20 links; 12" White Pine, N85°E, 30 links.
 1976, Thomas Arnott found R.R. spike in surface of road and restored corner. New ties:
 Telephone Pole (4) N80°E, 15.73 Feet
 Forest County Al. Monument, S22°E, 55.18 Feet
 6/14/88 Milo E. Stefan found corner as described by Arnott in excellent condition.
 I made two new BTs, placed sign post and painted and signed to Forest Service standards.

- (c) In the plan view drawing below, provide reference ties to at least 4 witness monuments, or, if the location is within a municipality, to at least 2 witness monuments. (Witness monuments shall be made of concrete, natural stone, iron or other equally durable material.)
 Describe witness monuments.

- (d) Show a plan view drawing depicting the relevant monuments and reference ties which is sufficient in detail to enable accurate relocation of the corner monument if the corner monument is disturbed. Indicate north.

- Railroad spike in road.
- Telephone pole (4), N80°E, 15.65 Feet.
- Witness Corner, a Forest County Aluminum Monument, S22°E, 55.18 Feet.
- 8" Sugar Maple, S85°W, 45.40 Feet.
- 6" Sugar Maple, N47°W, 58.78 Feet.
- USC&GS BM #H-25, 1934, brass tablet, in 6" x 6" concrete post, S8°E, 163.75 Feet.
- 6" steel sign post, N80°E, 14.5 Feet.



- (e) Describe any material discrepancy between the location of the corner as restored or reestablished and the location of that corner as previously restored or reestablished by distance and direction. Show the discrepancy on the plan view drawing under (d), above. Show the distances between the corner as previously restored or reestablished and (1) the corner as restored or reestablished, and (2) to at least 2 of the witness monuments shown on the drawing in (d), above.

- (f) Was the corner restored through acceptance of (1) an obliterated evidence location, or, (2) a found perpetuated location?

(2) A found perpetuated location.

- (g&h) Was the corner reestablished through lost corner proportionate methods? If so, show the method, including the directions and distances to other public land survey corners used as evidence or used for proportioning in determining the corner location?

No.

(i) I, Milo E. Stefan

(type or print name) certify that the corner location shown on this record was determined by me or under my direction and control and that this U.S. Public Land Survey Monument Record is correct and complete to the best of my knowledge and belief.

Milo E. Stefan
Signature

6/26/1988
Date

Certificate ready for filing: _____

District Ranger



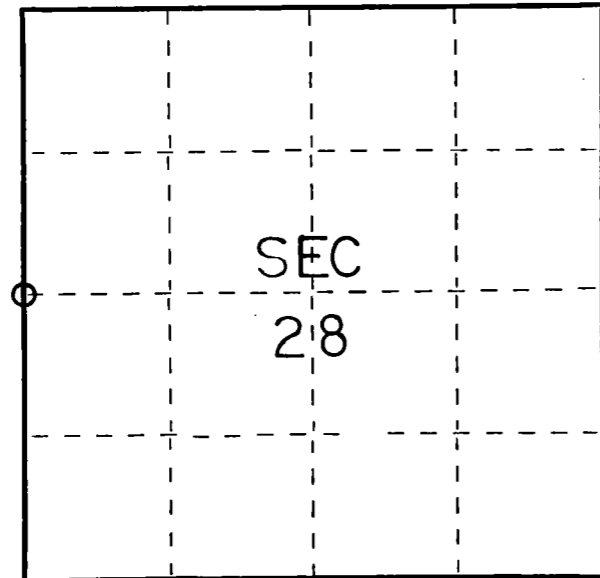
CERTIFIED LAND CORNER RESTORATION

Index No. **T 9**

State of Wisconsin }
County of Forest } ss.

I Thomas R. Arnott, do hereby certify that on the 2nd day of June, 1976, I found evidence of the 1/4 corner of sections 28 & 29 Township 37 North, Range 15 East, Fourth Principal Meridian, as described hereon; and that from this evidence I established a new monument and accessories as described hereon to perpetuate the original location of this corner.

Resident witnesses:



○ = Corner monument restored.

History of original corner establishment:

Original subdivision by James Nowlin 7 Aug - 18 Aug, 1865

W. Pine	15	S25W	20 Lks.
W. Pine	12	N85E	30 Lks.

Description of corner evidence found:

R.R. spike found in road



Description of monument and accessories I established to perpetuate the original location of this corner.

Left R.R. spike

Ties:

Telephone pole (4)	N80E	15.73 feet
Forest County Aluminum Monument	S22E	55.18 feet

Dated at Crandon, Wis., this 11th day of June, 1976

Signature Thomas Arnott Title Surveyor Registration No. S-887
(County Surveyor, Registered Land Surveyor, or other duly authorized official)

Office of Register of Deeds, County of Forest, I hereby certify that the within instrument was filed in this office for record on the 11th day of June, 1976 at 3 o'clock P. M.

EUGENE STATEZNY Document Number 109435
(Register of Deeds)

By Eileen Schmidt Deputy

CERTIFIED LAND CORNER RESTORATION

Index No. **T11**

State of Wisconsin }
County of Forest } ss.


I, Philip T. Hansen, do hereby
certify that on the 13th day
of September, 1976, I found
evidence of the C 1/4
corner of Section 28
Township 37, North, Range
15 East, Fourth Principal Meridian,
as described hereon; and that from this evidence
I established a new monument and accessories
as described hereon to perpetuate the original
location of this corner.

Resident witnesses:

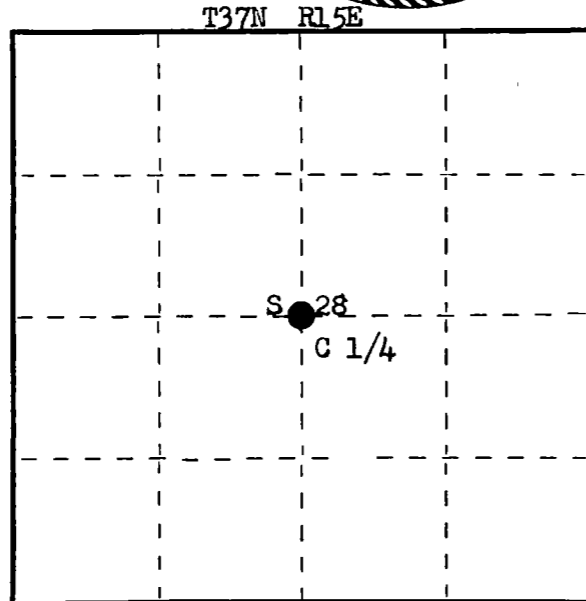
Glen Barker

Jim Claflin

Herb Wagoner



FORM 985



○ = Corner monument restored.

History of original corner establishment:

Origin of this C 1/4 corner is unknown. Corner has been in existence for many years and recognized by adjacent land owners as the corner.

Description of corner evidence found:

Recovered a 3" iron pipe with concrete in the upper half, projecting 18" above ground. Corner sets in a wet alder swamp. This area had once been flooded from a beaver dam. No BT's were in evidence. Corner sets 2 chains north of Highway U.S. 8.

Description of monument and accessories I established to perpetuate the original location of this corner.

Replaced 3" iron pipe with 2 1/2" Berntsen A-1 Federal Monument, stamped.

No trees available for BT's.

Set two 1 1/2" iron pipes for reference marks.

#1 - North 25 links, projects 2 1/2' above ground.

#2 - East 20 links, projects 2 1/2' above ground.

Monument and reference marks painted blue.

T37N R15E
C 1/4 S 28
S498-1976

Dated at Rhineland, Wis., this 16th day of September, 1976.

Signature Philip T. Hansen Title Registered Land Surveyor Registration No. S-498
(County Surveyor, Registered Land Surveyor, or other duly authorized official)

Office of Register of Deeds, County of Forest, I hereby certify that the within
instrument was filed in this office for record on the 9th day of November, 1976
at 3:45 o'clock P. M.

Eugene Staszynski
(Register of Deeds)

By _____ Deputy

DOCUMENT NUMBER **110501**

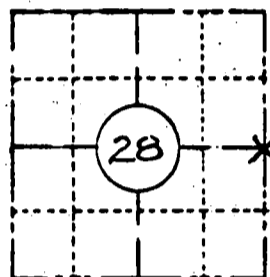
43715282020

ORIGINAL ON FILE IN CO CLERK'S OFFICE
COPY HERE FOR REFERENCE

FIELD SURVEY NOTES
PRESERVATION OF LANDMARKS
(Pursuant to Section 59.635(7) Wisconsin Statutes
E-D-707-69

State of Wisconsin / Department of Transportation

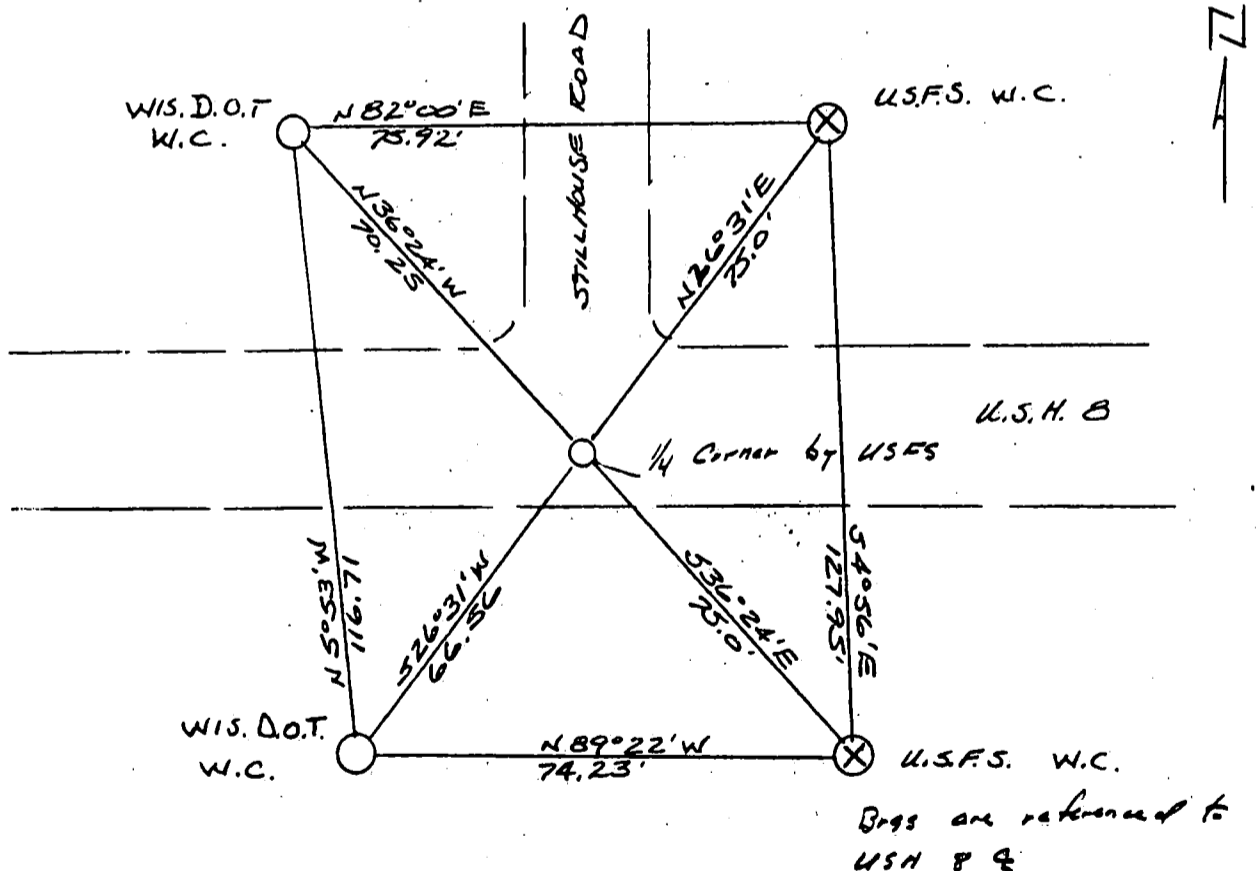
COUNTY FOREST		
TOWN CASWELL		
HIGHWAY U.S.H. 8		
SECTION 28	TOWNSHIP 37 N	RANGE 15E
TYPE OF LANDMARK P.K. NAIL - SET FROM U.S.F.S. W.C.'s		



LOCATION SKETCH
(Location of landmark indicated by "x")



This space for copy of field notes or ties to the above described landmarks



FILED UNDER PROJECT 1592-02-70			COUNTY CLERK'S OFFICE COUNTY OF Forest WISCONSIN } 55	
DISTRICT OFFICE NUMBER 7	CITY RHINELANDER	COUNTY ONEIDA	DATE RECEIVED FOR RECORD 7-10-85	DATE COPY SENT TO COUNTY SURVEYOR N/A
LOCATED OR ESTABLISHED BY NAME JACK R. WALLIN			SIGNATURE OF COUNTY CLERK Dora C. James	
TITLE SURVEY CREW CHIEF DATE Under the direct supervision of Michael Hess 500809				

PRESERVATION OF LANDMARKS

PAGE _____

43715282000

7-13


CERTIFIED LAND CORNER RESTORATION

Index No. **U-3**

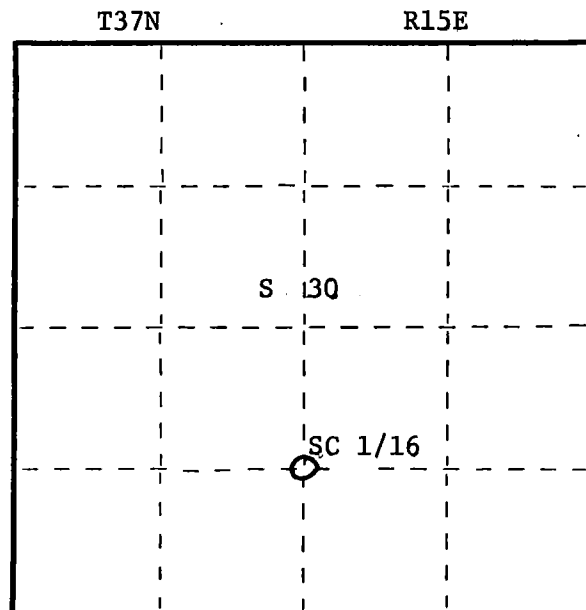
State of Wisconsin }
County of Forest } ss.

I Daniel K. Pleoger, do hereby
certify that on the 13 day
of August, 19 81, I ~~found~~
Est. evidence of the s/c 1/16
corner of Section 30
Township 37, North, Range
15 East, Fourth Principal Meridian,
as described hereon; and that from this evidence
I established a new monument and accessories
as described hereon to perpetuate the original
location of this corner.

Resident witnesses:



FORM 985 M. C. MILLER CO., MILWAUKEE



○ = Corner monument restored.

History of original corner establishment:

No evidence of any previous corner.

Description of corner evidence found:

Total distance from 1/4 corner between sections 30 & 31 to C 1/4 corner section 30
is 2621.881 ft. at bearing No-11-13W.
Set SC 1/16 1310.95 ft. intermediate.

Description of monument and accessories I established to perpetuate the original location of this corner.

Set a 1½" iron pipe with 2" diameter aluminum cap stamped:

S1537

Corner sets in center of creek - placed large rock cairn
around pipe.

T37N R15E

Monument projects 24" above water.

SC 1/16 S 30

Marked NBTs

C.P.I. - 1981

Black ash 14" S54E 18.85 ft.

Black ash 5" S10E 16.24 ft.

Scribed 1/16 BT

Dated at Rhineland, Wis., this 16 day of September, 19 81

Signature Daniel K. Pleoger Title Registered Land Surveyor Registration No. 1537
(County Surveyor, Registered Land Surveyor, or other duly authorized official)

Office of Register of Deeds, County of Forest, I hereby certify that the within
instrument was filed in this office for record on the 25th day of September, 19 81
at 2:00 o'clock P. M.

Eugene Stutzman
(Register of Deeds)
By _____ Deputy

DOCUMENT NO. **120536**

43715301020

CERTIFIED LAND CORNER RESTORATION

Index No. U 4


State of Wisconsin }
County of Forest } ss.

I Philip T. Hansen, do hereby
certify that on the 12th day
of December, 19 75, I found
evidence of the SE-1/16
corner of Section 30
Township 37, North, Range
15 East, Fourth, Principal Meridian,
as described hereon; and that from this evidence
I established a new monument and accessories
as described hereon to perpetuate the original
location of this corner.

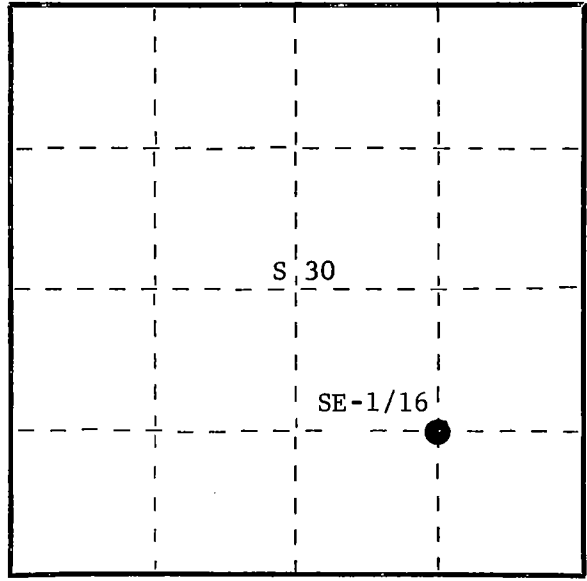
Resident witnesses:

Glen Barker

Jim Claflin



T37N R15E



○ = Corner monument restored.

History of original corner establishment: Origin of this corner is unknown. Corner recovered by Ray Leigh, Consolidated Forester, in 1942. Found old squared wood post. Shown to him by Albert Hess, local land owner, and used and accepted by him for many years. Leigh replaced old wood stake with 6" squared cedar post.

Description of corner evidence found: Recovered 6" squared cedar post scribed SE-1/16, in good condition.

No evidence of BT's visible.

Description of monument and accessories I established to perpetuate the original location of this corner.

Replaced 6" wood post with 1-1/2" iron pipe with 2" brass cap stamped -

Pipe projects 1" above ground. Set 6" cedar post alongside new iron pipe.

NBT's - Black spruce 6" S40°W 56.8 lks. scribed 1/16 BT.

White spruce 6" N49°E 74.8 lks. scribed 1/16 BT.

Pipe, post and BT's painted blue.

S498
T37N R15E
SE-1/16 S 30
CPI-1975

Dated at Argonne, Wis., this 15th day of December, 19 75

Signature Philip T. Hansen Title Reg. Land Surveyor Registration No. S-498
(County Surveyor, Registered Land Surveyor, or other duly authorized official)

Office of Register of Deeds, County of Forest, I hereby certify that the within
instrument was filed in this office for record on the 23rd day of December, 19 75
at 2:30 o'clock P. M.

Eugene Staszny
(Register of Deeds)
By _____ Deputy

DOCUMENT NUMBER -- **108441**

FORM 985 H. C. MILLER CO., MILWAUKEE

43715301010

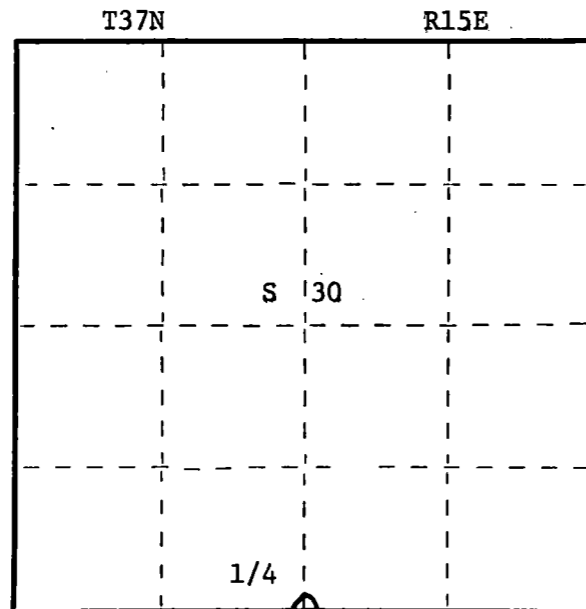

CERTIFIED LAND CORNER RESTORATION

Index No. V-33

State of Wisconsin }
County of Forest } ss.

I Daniel K. Pleoger, do hereby
certify that on the 15 day
of July, 1981, I ~~found~~
Est. ~~at the~~ the Quarter
corner of Sections 30 & 31
Township 37, North, Range
15 East, Fourth Principal Meridian,
as described hereon; and that from this evidence
I established a new monument and accessories
as described hereon to perpetuate the original
location of this corner.

Resident witnesses:



○ = Corner monument restored.

History of original corner establishment:

Original corner established by James L. Nowlin Gov. Deputy Surveyor in 1865 from
which birch 12" bears N60W 20 lks and spruce 8" bears S15W 19 lks.

Description of corner evidence found:

Re-established 1/4 corner between sections 30 & 31 from a 2-1/2" iron pipe which sets north
33 ft of center line of CTH "G" and on old north-south quarter line. Corner position
has been recognized by local land owner and witnessed by Philip T. Hansen, registered
land surveyor as being the correct location. Reconstruction of CTH "G" destroyed old
witness corner and location post.

Description of monument and accessories I established to perpetuate the original location of this corner.

Set a railroad spike in center line of CTH "G" and 33 ft. south of 2-1/2" iron pipe
for true corner.

Set a 2-1/2" aluminum A-1 federal monument with alloy cap for witness corner stamped:

Monument projects 8" above ground.

Marked NBTs to true corner

Maple 7" S15E 64.31 ft.

Maple 5" N40W 76.37 ft. Scribed 1/4 BT

Maple 6" N16W 58.20 ft.

T37N R15E
S 30 W.C.
1/4 S 31 1981
S1537-N60 ft to Cor

Dated at Rhineland, Wis., this 17 day of September, 1981.

Signature Daniel K. Pleoger Title Registered Land Surveyor Registration No. 1537
(County Surveyor, Registered Land Surveyor, or other duly authorized official)

Office of Register of Deeds, County of Forest, I hereby certify that the within
instrument was filed in this office for record on the 25th day of September, 1981
at 2:00 o'clock P. M.

Eugene Stetson
(Register of Deeds)

By _____ Deputy

DOCUMENT NO. **120538**

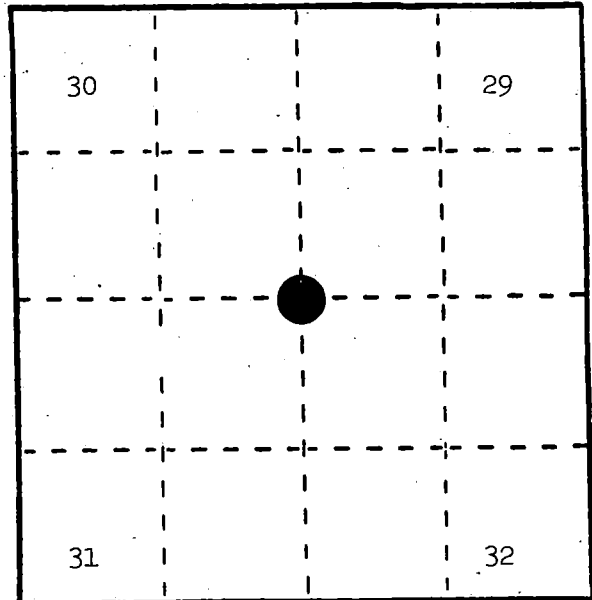
U. S. PUBLIC LAND SURVEY MONUMENT RECORD

INSTRUCTIONS: This record shall show the location of the corner and shall include all of the following nine elements (a through i).

- (a) Identify the corner by reference to the U.S. public land survey system.

○ = Corner monument restored.

Section corner to Sections 29, 30, 31, and 32, T.37N., R.15E.



REGISTER'S OFFICE
Forest County, Wis.

Received for record this 3rd day
of December A.D., 19 86 at
1:30 o'clock P.M. and recorded
in Vol. CORNER RESTORATIONS
page V-5

Paul Achenbrenner
Register of Deeds

- (b) Describe any record evidence, monument evidence, occupational evidence, testimonial evidence or any other material evidence you considered, and whether the monument was found or placed.
In 1865, J. L. Nowlin set wood post with the following BTs: White Pine, 7", N.56°E., 38 links; White Pine, 6", N.28°W., 16 links.

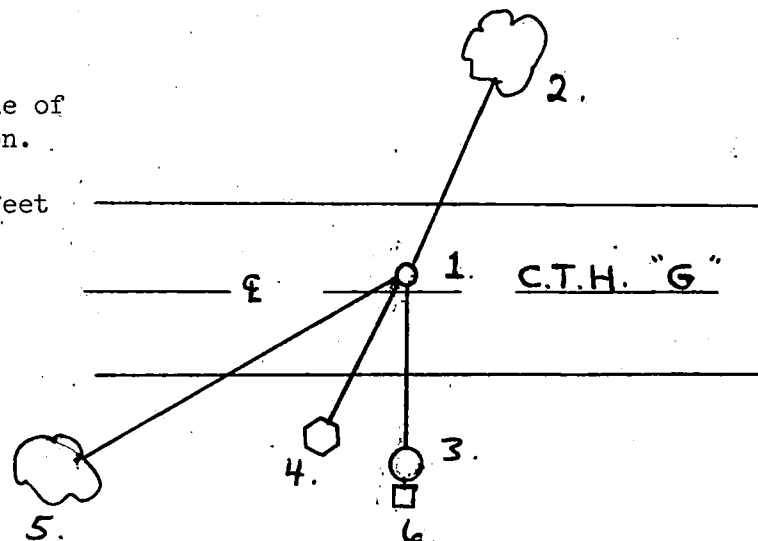
In 1981, Daniel Pleoger reestablished corner by proportional distance run from quarter corner between Sections 31 and 32 to S 1/16 corner between Sections 31 and 32, which was established by Owen N. Smith, R.L.S., in 1952 for a distance of 1324.754 feet at bearing of N6°-39'-01"W, doubled distance and on line set section corner. He placed a railroad spike 2.0 feet north of centerline of County Highway "G" and made the following BTs: White Pine, 11", N.24°E., 44.46 feet; Power Pole, S.19°W., 31.42 feet; Witness Corner (Forest County Cap), South, 40.00 feet.

In 1985, Milo Stefan found railroad spike as set by Pleoger. Also found White Pine BT and witness corner, but power pole had been replaced. Accepted this location and added new BTs.

- (c) In the plan view drawing below, provide reference ties to at least 4 witness monuments, or, if the location is within a municipality, to at least 2 witness monuments. (Witness monuments shall be made of concrete, natural stone, iron or other equally durable material.)
Describe witness monuments.

- (d) Show a plan view drawing depicting the relevant monuments and reference ties which is sufficient in detail to enable accurate relocation of the corner monument if the corner monument is disturbed. Indicate north.

- Railroad spike 2.0 feet north of centerline of County Hwy. "G" marking the corner location.
- White Pine, 12", N.24°E., 44.46 feet
- Witness Corner (County Cap), South, 40.0 feet
- Power Pole #3715-23W1, S.19°W., 31.42 feet
- White Pine, 11", S.48°W., 93.5 feet
- Steel Sign Post, South, 41.0 feet



(e) Describe any material discrepancy between the location of the corner as restored or reestablished and the location of that corner as previously restored or reestablished by distance and direction. Show the discrepancy on the plan view drawing under (d), above. Show the distances between the corner as previously restored or reestablished and (1) the corner as restored or reestablished, and (2) to at least 2 of the witness monuments shown on the drawing in (d), above.

(f) Was the corner restored through acceptance of (1) an obliterated evidence location, or, (2) a found perpetuated location?

(2) a found perpetuated location.

(g&h) Was the corner reestablished through lost corner proportionate methods? If so, show the method, including the directions and distances to other public land survey corners used as evidence or used for proportioning in determining the corner location?


Yes, by Daniel Pleoger as per Document No. 120539.

(i) I, Alan D. Harrison
(type or print name) certify that the corner location shown on this record was determined by me or under my direction and control and that this U.S. Public Land Survey Monument Record is correct and complete to the best of my knowledge and belief.

Signature

Date

12-03-86




CERTIFIED LAND CORNER RESTORATION

Index No. **V-55**

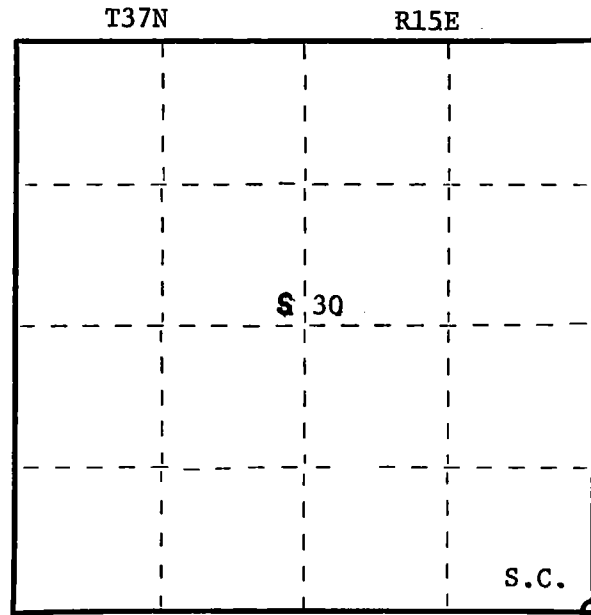
State of Wisconsin }
County of Forest } ss.

I Daniel K. Pleoger, do hereby
certify that on the 15 day
of July, 19 81, I ~~established~~
Established the section
corner of sections 29-30-31-32
Township 37, North, Range
15 East, Fourth Principal Meridian,
as described hereon; and that from this evidence
I established a new monument and accessories
as described hereon to perpetuate the original
location of this corner.

Resident witnesses:



FORM 985 M. C. MILLER CO., MILWAUKEE



○ = Corner monument restored.

History of original corner establishment:

Original corner established by James L. Nowlin, Gov. Deputy Surveyor in 1865 from
which white pine 6" bears N28W 16 lks and white pine 7" N56E 38 lks.

Description of corner evidence found:

Re-established section corner by proportional distance run from 1/4 corner between
sections 31 & 32 to S 1/16 corner between Sections 31 & 32 which was established by
Owen N. Smith registered land surveyor in 1952 for a distance of 1324.754 ft. at
bearing N6-39-01W, doubled distance and on line set section corner 29-30-31-32.

Description of monument and accessories I established to perpetuate the original location of this corner.

Set a railroad spike 2.0ft north of center line of CTH "G" for true corner.

Set a 2 1/2" aluminum A-1 Federal monument with alloy cap for witness corner stamped:

Monument projects 12" above ground

Marked NBT and B.O. to true corner

White pine 11" N24E 44.46 ft - scribed S.C. - B.T.

Power pole - spike west side - S19W 31.42 ft.

T37N R 15E

S.C. 30 29
31 32

S1537 - 1981

N. 40 ft. to Cor

Dated at Rhineland, Wis., this 17 day of September, 19 81

Signature Daniel K. Pleoger Title Registered Land Surveyor Registration No. 1537
(County Surveyor, Registered Land Surveyor, or other duly authorized official)

Office of Register of Deeds, County of Forest, I hereby certify that the within
instrument was filed in this office for record on the 25th day of September, 19 81
at 2:00 o'clock P. M.

Eugene J. Statz
(Register of Deeds)

By _____ Deputy

DOCUMENT NO.

120539

4371530000

U. S. PUBLIC LAND SURVEY MONUMENT RECORD

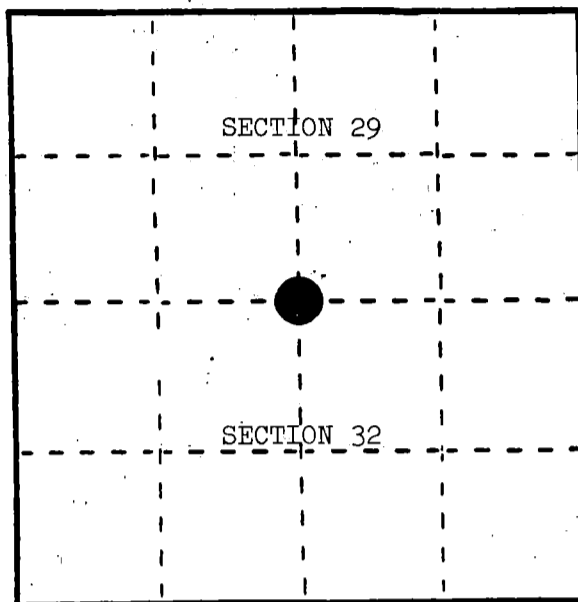
INSTRUCTIONS: This record shall show the location of the corner and shall include all of the following nine elements (a through i).

- (a) Identify the corner by reference to the U.S. public land survey system.
○ = Corner monument restored.

Quarter corner to Sections 29 and 32, T.37N., R.15E.

REGISTER'S OFFICE
Forest County, Wis.

Received for record this 3rd day
of December, A.D., 1986 at
1:30 o'clock P.M. and recorded
in Vol. CORNER RESTORATIONS
page V-7
Paul A. Schendler
Register of Deeds



- (b) Describe any record evidence, monument evidence, occupational evidence, testimonial evidence or any other material evidence you considered, and whether the monument was found or placed.

In 1865, J. L. Nowlin set wood post with the following BTs: Fir, 10", S.16°E., 15 links; Fir, 6", N.20°W., 10 links.

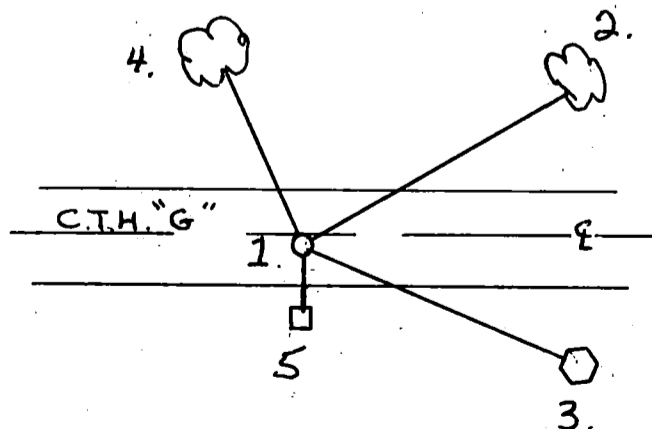
In 1984, Mike Hess tied off a post on the south side of Highway "G" prior to reconstruction of the road. In that same year, Glen Barker placed an iron pipe next to the wood post and noted that the wood post was scribed "1/4S," but couldn't indicate whether it was a witness corner or the actual quarter corner.

In 1986, Alan Harrison and Glen Barker visited the location. Glen pointed out the location of the pipe and wood post as he had seen it in the past, but both were gone. The position pointed out by Glen is supported by Mike Hess's tie (a Balsam tree with a railroad spike) and falls at a more equal distance position between section corners. Alan Harrison accepted this position as the quarter corner and marked it with a railroad spike.

- (c) In the plan view drawing below, provide reference ties to at least 4 witness monuments, or, if the location is within a municipality, to at least 2 witness monuments. (Witness monuments shall be made of concrete, natural stone, iron or other equally durable material.)
Describe witness monuments.

- (d) Show a plan view drawing depicting the relevant monuments and reference ties which is sufficient in detail to enable accurate relocation of the corner monument if the corner monument is disturbed. Indicate north.

1. Railroad spike 2.0 feet south of centerline of Highway "G" marking the quarter corner.
2. White Pine, 13", N.61°E., 110.27 feet
3. Power Pole #T3715-32E1, S.70°E., 94.90 feet
4. White Pine, 12", N.24°W., 88.07 feet
5. Steel Sign Post, 6', South, 25.95 feet



(e) Describe any material discrepancy between the location of the corner as restored or reestablished and the location of that corner as previously restored or reestablished by distance and direction. Show the discrepancy on the plan view drawing under (d), above. Show the distances between the corner as previously restored or reestablished and (1) the corner as restored or reestablished, and (2) to at least 2 of the witness monuments shown on the drawing in (d), above.

(f) Was the corner restored through acceptance of (1) an obliterated evidence location, or, (2) a found perpetuated location?

(1) an obliterated evidence location.

(g&h) Was the corner reestablished through lost corner proportionate methods? If so, show the method, including the directions and distances to other public land survey corners used as evidence or used for proportioning in determining the corner location?

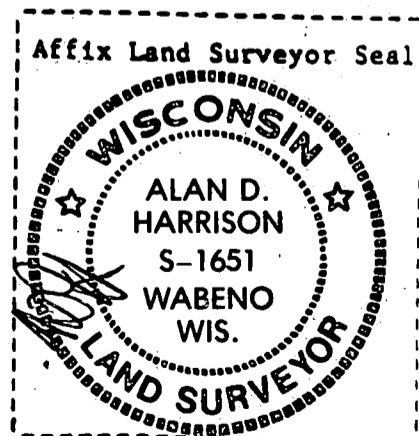
No.

(i) I, Alan D. Harrison
(Type or print name) certify that the corner location shown on this record was determined by me or under my direction and control and that this U.S. Public Land Survey Monument Record is correct and complete to the best of my knowledge and belief.

Signature

Date

12-03-86



CERTIFIED LAND CORNER RESTORATION

Index No. **4V9**

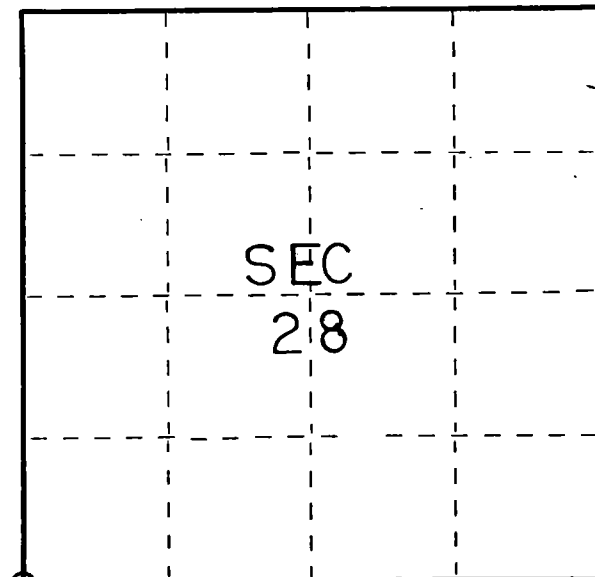
State of Wisconsin }
County of Forest } ss.

I Thomas R. Arnott, do hereby certify that on the 2nd day of June, 1976, I found evidence of the section corner of sections 28, 29, 32 & 33 Township 37, North, Range 15 E, Fourth Principal Meridian, as described hereon; and that from this evidence I established a new monument and accessories as described hereon to perpetuate the original location of this corner.

Resident witnesses:

Glenn Barker

Herbert Wagoner



○ = Corner monument restored.

History of original corner establishment:

Original Subdivision by James Nowlin 7 Aug - 18 Aug, 1865

Aspen	12	N21W	75 Lks.
W. Pine	20	N5E	100 Lks.

Description of corner evidence found:

RR Spike found in center of road



Description of monument and accessories I established to perpetuate the original location of this corner.

Replaced rr spike with 1 1/4" iron pipe

Ties:

North rail of Soo line tracks	South	28.05 feet
Telephone pole (1400)	N56W	35.40 feet
Forest County aluminum monument	N41E	45.51 feet

Dated at Grandon, Wis., this 11th day of June, 1976

Signature Thomas R. Arnott Title Surveyor Registration No. S-887
(County Surveyor, Registered Land Surveyor, or other duly authorized official)

Office of Register of Deeds, County of Forest, I hereby certify that the within instrument was filed in this office for record on the 11th day of June, 1976 at 3 o'clock P. M.

EUGENE STATEZNY

(Register of Deeds)

Document Number **109436**

By Eileen Schmidt Deputy

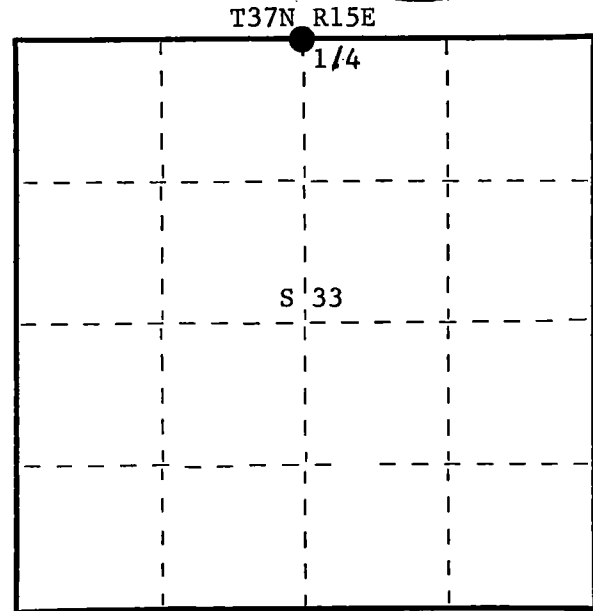

State of Wisconsin }
County of Forest } ss.

I, Philip T. Hansen, do hereby
certify that on the 11th day
of December, 1975, I found
evidence of the Quarter
corner of Sec. 28 and 33
Township 37, North, Range
15 East, Fourth Principal Meridian,
as described hereon; and that from this evidence
I established a new monument and accessories
as described hereon to perpetuate the original
location of this corner.

Resident witnesses:

Glen Barker

Jim Claflin



○ = Corner monument restored.

CERTIFIED LAND CORNER RESTORATION

Index No. **V11**
✓ 11

History of original corner establishment: Original corner established by James McBride, Deputy Surveyor.

No record of any subsequent surveys.

Description of corner evidence found: Recovered 2" iron pipe projecting 18" above ground, believed to have been set by Ray Leigh, Consolidated Forester. Also found a 2" x 2" pine stake setting beside iron pipe.

No old BT's were visible in this area.

Description of monument and accessories I established to perpetuate the original location of this corner.
Replaced 2" iron pipe with 2-1/2" Berntsen, A-1 Federal Monument, aluminum with magnet installed in cap and base. Pipe projects 18" above ground.
Drove old pipe and pine stake in beside new pipe. Cap stamped -

NBT's - W. spruce 6" N34°W 26.8 lks scribed 1/4 BT.
W. spruce 10" S49°E 56 lks scribed 1/4 BT.

Pipe and NBT's painted blue.

S498
T37N R15E
1/4 S 28
S 33
1975

Dated at Argonne, Wis., this 15th day of December, 1975.

Signature *Philip T. Hansen* Title Reg. Land Surveyor Registration No. S-498
(County Surveyor, Registered Land Surveyor, or other duly authorized official)

Office of Register of Deeds, County of Forest, I hereby certify that the within
instrument was filed in this office for record on the 23rd day of December, 1975
at 2:30 o'clock P. M.

Eugene Stagny
(Register of Deeds)

DOCUMENT NUMBER **108442**

By Deputy

07008751157

CERTIFIED LAND CORNER RESTORATION

Index No. V-13

State of Wisconsin }
County of Forest } ss.

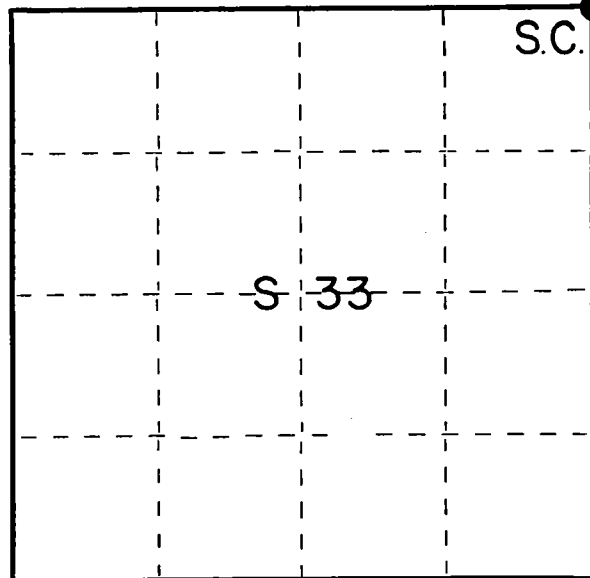
I Glen Barker, do hereby
certify that on the 18th day
of December, 19 86, I found
evidence of the Section
corner of Secs. 27-28-33-34
Township 37, North, Range
15 East, Fourth Principal Meridian,
as described hereon; and that from this evidence
I established a new monument and accessories
as described hereon to perpetuate the original
location of this corner.

Resident witnesses:

N. Spiess

H. Wagoner

T. 37 N. R. 15 E.



○ = Corner monument restored.

History of original corner establishment:

Original corner established by James L. Nowlin, government deputy surveyor, in
1865 from which Birch 12" bears N82E 100 links and Hemlock 20" S63W 73 links.

Description of corner evidence found:

Recovered bottom end of old cedar post and old squared stake beside post point. This
position falls on a very old fence line running north. All post and wire are down
covered with moss and the forest floor. At 16.0' intervals uncovered old post and
wire.

In 1908 N.H. Smith had a recorded distance of 5434.0' from NW sec. cor to NE section
corner of section 33.

I have a distance of 5438.43' on this line.

Description of monument and accessories I established to perpetuate the original location of this corner.
Replaced old post point with a 2-1/4" aluminum Forest County monument with 3 1/4"
alloy cap stamped;

Marked Bts:

Black Spruce 10" N10W 31.19'
Black Spruce 10" N51E 35.91'
White Birch 7" S84W 12.52'

T37N R15E
S28 S27
S33 S34
S1682-1986

A 12" white birch with face chopped into bears N59W 10.0'

Dated at Rhinelander, Wis., this 9th day of January, 19 87

Signature Glen Barker Title Registered Land Surveyor Registration No. S1682
(County Surveyor, Registered Land Surveyor, or other duly authorized official)

Office of Register of Deeds, County of Forest, I hereby certify that the within
instrument was filed in this office for record on the 19th day of January, 19 87
at 1:20 o'clock P. M.

Paul Scheenbranner
(Register of Deeds)

By _____ Deputy

131941

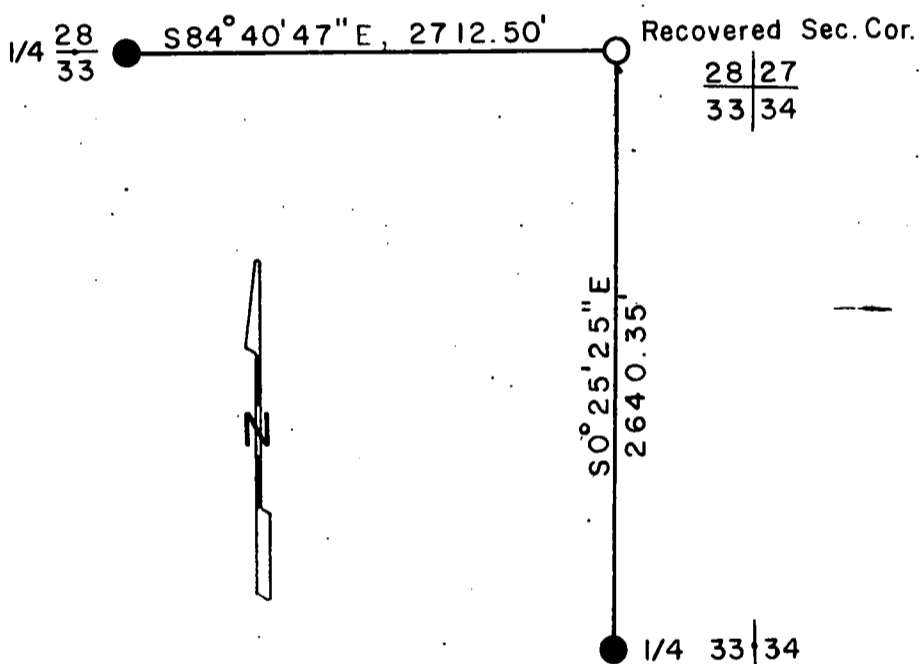
FORM 985 H. C. MILLER CO., MILWAUKEE

43715280000

(d) Describe any material discrepancy between the location of the corner as restored or reestablished and the location of that corner as previously restored or reestablished by distance and direction. Show the discrepancy on the plan view drawing under (d), above. Show the distances between the corner as previously restored or reestablished and (1) the corner as restored or reestablished, and (2) to at least 2 of the witness monuments shown on the drawing in (d), above.

(f) Was the corner restored through acceptance of (1) an obliterated evidence location, or, (2) a found perpetuated location?
perpetuated location

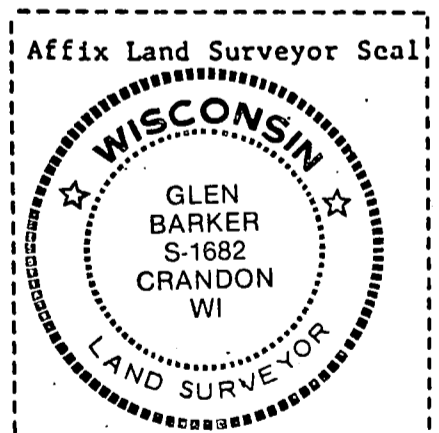
(g&h) Was the corner reestablished through lost corner proportionate methods? If so, show the method, including the directions and distances to other public land survey corners used as evidence or used for proportioning in determining the corner location?



(i) I, Glen Barker
(type or print name) certify that the corner location shown on this record was determined by me or under my direction and control and that this U.S. Public Land Survey Monument Record is correct and complete to the best of my knowledge and belief.

Signature

Date





Stock No. 26273

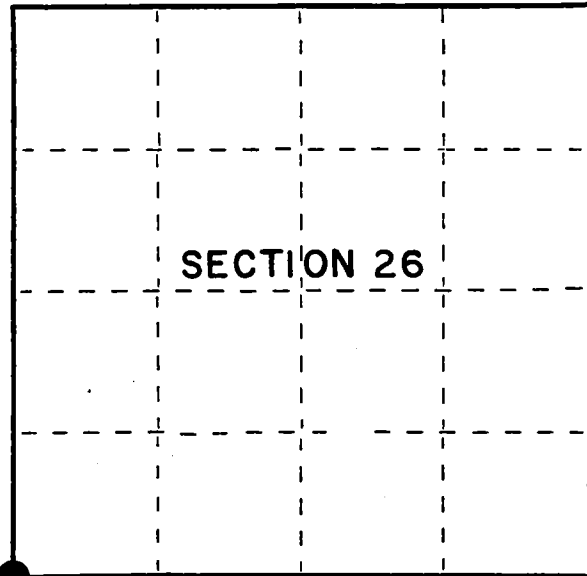
158141

State of Wisconsin }
County of Forest } ss.

I, Gary L. Pisoni, do hereby
certify that on the 1st day
of April, 1994, I found
evidence of the Southwest Section
corner of Section 26
Township 37, North, Range
15 East, Fourth Principal Meridian,
as described hereon; and that from this evidence
I established a new monument and accessories
as described hereon to perpetuate the original
location of this corner.

Resident witnesses:

.....
.....
.....



● = Corner monument restored.

CERTIFIED LAND CORNER RESTORATION

Index No. V-17

History of original corner establishment:

Original Government Survey in 1865 by J. L. Nowlin, deputy surveyor.

In 1945, Ray Leigh recovered an old wooden stake with an old iron pipe wired to it.
He replaced old wood stake with a 4" cedar post, squared and scribed. In 1975, Philip
T. Hansen RLS recovered the 4" cedar post in poor condition, marking corner position.
He replaced the cedar post with a 2½" Berntsen, A-1 Federal Monument with an aluminum cap.
from which the following bear: (Corner sets in a tag alder marsh and set 2 witness corners)
1½" dia. iron pipe with 2" brass cap stamped W.C. S 15 lks
1½" dia. iron pipe with 2" brass cap stamped W.C. West 25 lks

~~Description of corner evidence found:~~ On 7/13/83, Milo Stefan RLS U.S.F.S. found the above described
monument and set 2 steel sign posts: Steel sign post NW 2.3 feet
Steel sign post NE 1.7 feet

Description of corner evidence found:

Found the monument and reference bearing objects as described above

Steel sign post	Northeast	1.7 feet
Steel sign post	Northwest	2.3 feet
1½" dia. iron pipe with brass cap	North	9.90 feet
1½" dia. iron pipe with brass cap	East	16.57 feet

Description of monument and accessories I established to perpetuate the original location of this corner.

Blazed and scribed the following new bearing tree: (Measurements taken to a nail
in side of tree)

White Spruce	5"	N 71°W	118.11 feet
--------------	----	--------	-------------

Dated at Iron River, MI, Wis., this 13th day of May, 1995.

Signature Gary L. Pisoni Title Land Surveyor Registration No. S-1634
(County Surveyor, Registered Land Surveyor, or other duly authorized official)

Office of Register of Deeds, County of Forest, I hereby certify that the within
instrument was filed in this office for record on the 20th day of March, 1997
at 1:30 o'clock P M.

(Register of Deeds)

By Paul Tomlinson Deputy

43715270000


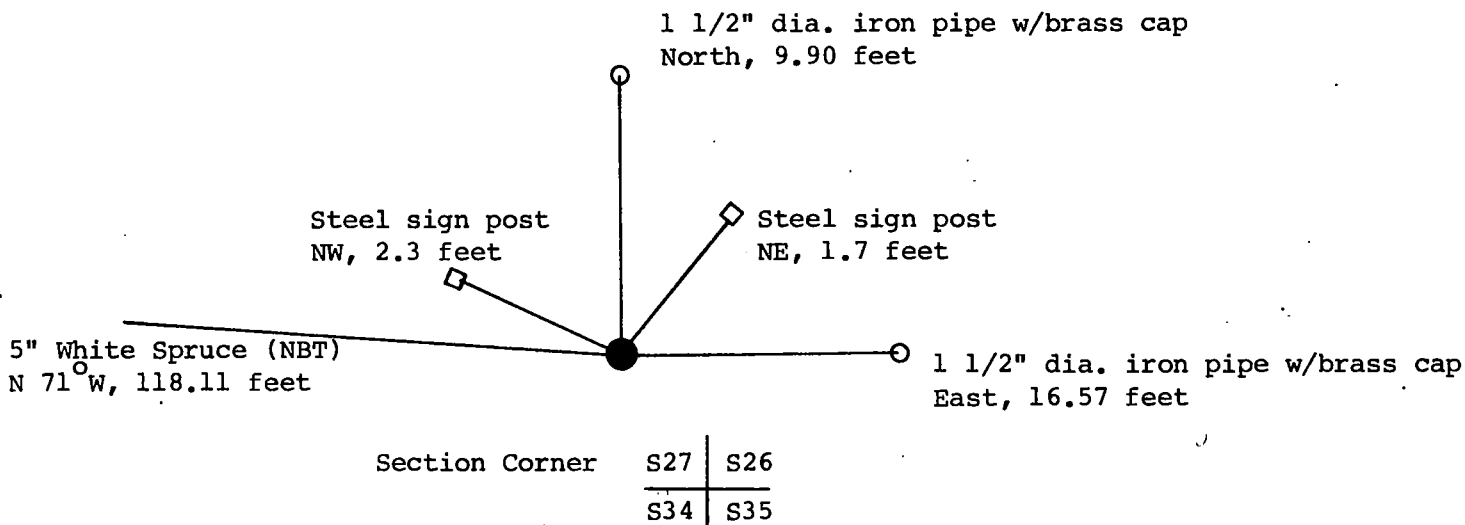
Describe any material discrepancy between the location of the corner as restored or reestablished and the location of that corner as previously restored or reestablished by distance and direction. Show the discrepancy on the plan view drawing under (d), above. Show the distances between the corner as previously restored or reestablished and (1) the corner as restored or reestablished, and (2) to at least 2 of the witness monuments shown on the drawing in (d), above.

None

Was the corner restored through acceptance of (1) an obliterated evidence location, or, (2) a found perpetuated location?

Restored through acceptance of a found perpetuated location.

Was the corner reestablished through lost corner proportionate methods? If so, show the method, including the directions and distances to other public land survey corners used as evidence or used for proportioning in determining the corner location?



Gary L. Pisoni
(Type or print name) certify that the corner location shown on this record was determined by me or under my direction and control and that this U.S. Public Land Survey Monument Record is correct and complete to the best of my knowledge and belief.

Signature Gary L. Pisoni Date 5-24-96

Survey requested by: _____
District Ranger Date

CERTIFIED LAND CORNER RESTORATION

Index No. _____


State of Wisconsin }
County of Forest } ss.

I, Philip T. Hansen, do hereby
certify that on the 11th day
of December, 1975, I found
evidence of the Section
corner of S26-27, 34 and 35
Township 37, North, Range
15 East, Fourth Principal Meridian,
as described hereon; and that from this evidence
I established a new monument and accessories
as described hereon to perpetuate the original
location of this corner.

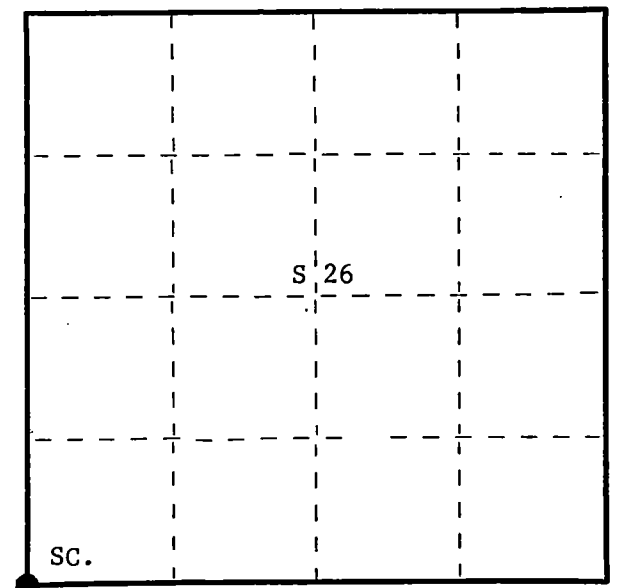
Resident witnesses:

Glen Barker

Jim Claflin



T37N R15E



○ = Corner monument restored.

History of original corner establishment: Original corner established by James McBride, Deputy Surveyor, in 1859.

No record of any subsequent surveys made.

This corner recovered by Ray Leigh in 1945. Recovered old wooden stake with an old iron pipe wired to it. Replaced old wood stake with 4" cedar post, squared and scribed.

Description of corner evidence found: Recovered 4" cedar post, squared and scribed S.26, 27, 34, and 35 in poor condition. Also recovered an old wooden squared cedar stake and a 1-1/2" iron pipe wired to it.

There was no trace of any OBT's visible in the area.

Description of monument and accessories I established to perpetuate the original location of this corner.

Replaced 4" cedar post with 2-1/2" Berntsen, A-1 Federal Monument, aluminum with magnet installed in cap and base. Pipe projects 18" above ground. Set 4" cedar post and old cedar post beside new pipe. Cap stamped -

S498

T37N R15E

This corner sets in a tag alder marsh, no trees near for BT's. Set two witness corners, 1-1/2" iron pipe with 2" brass cap stamped.

Sec. 27 | 26
34 | 35
1975

W.C. S 15 lks. and another, W.C. West 25 lks. were set north and east of section corner.

Dated at Argonne, Wis., this 15th day of December, 1975.

Signature *Philip T. Hansen* Title Reg. Land Surveyor Registration No. S-498
(County Surveyor, Registered Land Surveyor, or other duly authorized official)

Office of Register of Deeds, County of Forest, I hereby certify that the within instrument was filed in this office for record on the 23rd day of December, 1975 at 2:30 o'clock P. M.

Eugene Staszynski
(Register of Deeds)

DOCUMENT NUMBER -- 108443

By _____ Deputy

FORM 985 H. C. MILLER CO., MILWAUKEE

4371527 0006

CERTIFIED LAND CORNER RESTORATION

State of Wisconsin }
County of Forest } ss.

I Milo E. Stefan, do hereby certify that on the 8th day of September, 1981, I found evidence of the South Quarter corner of Section 26 Township 37 North, Range 15 East, Fourth Principal Meridian, as described hereon; and that from this evidence I established a new monument and accessories as described hereon to perpetuate the original location of this corner:

Description of original monument and accessories and subsequent restorations:

West on true line between Sections 26 and 35, at
39.75 chains set $\frac{1}{4}$ section post
Fir 6", N44W, 12 links
Linn 12", S69E, 22 links

Description of corner evidence found:

3" x 3" x 18" scribed Cedar post, fallen - from which bear a large Basswood stump S69E, 15 feet

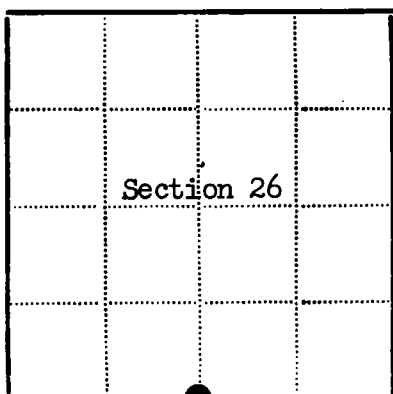
Description of monument and accessories I established to perpetuate the location of this corner:

Placed a 2" x 30" aluminum monument in post hole, 24" in the ground, supported in mound of stone.

References:

Sugar Maple 5", East, 15.60 feet
Sugar Maple 6", S25W, 11.74 feet
Sugar Maple 6", N43W, 14.66 feet
Steel Sign Post

DOCUMENT NO.
124208



● - Corner monument restored
□ -

Resident witnesses.....

Dated at Laona Wisconsin, this 5th day of October 1981.

Signature Milo E. Stefan Title Land Surveyor
(County Surveyor, Registered Land Surveyor, or other duly authorized official)

Surveyors Registration No. 1558

Office of Register of Deeds County of Forest

I hereby certify that the within instrument was filed in this office for record on the 13th day of September 1983, and was filed in Book No. _____ Page No. _____ of County Records.

Signature Eugene A. Staszny Title Register of Deeds

Township 37 North, Range 15 East, Section 26, Index No. V-19, Page No. _____

CERTIFIED LAND CORNER RESTORATION

State of Wisconsin

County of Forest

ss.

I Milo E. Stefan, do hereby certify that on the 9th day of September, 19 81, I found evidence of the Northwest corner of Section 36 Township 37 North, Range 15 East, Fourth Principal Meridian, as described hereon; and that from this evidence I established a new monument and accessories as described hereon to perpetuate the original location of this corner:

Description of original monument and accessories and subsequent restorations:

80.00 chains North, set section corner post
20" Birch, S48E, 100 links
18" Birch, N35E, 9 links

Description of corner evidence found:

Fence corner, with fences North, South and West.
Position pointed out to me by Bud Hansen, who was born and raised on the NW $\frac{1}{4}$ NW $\frac{1}{4}$ Section 36 and whose family came to this area in 1904 and has been on said tract since.

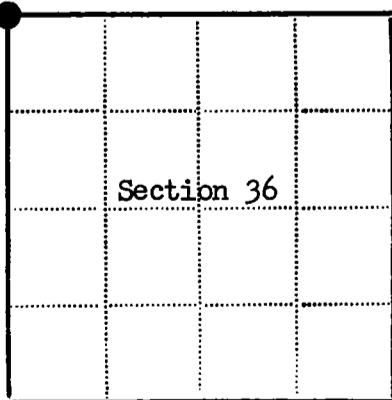
Description of monument and accessories I established to perpetuate the location of this corner:

Placed a 2" x 30" aluminum monument 24" in the ground, supported by a mound of stone at base of fence corner.

References:

Steel Sign Post, South, 2.4 feet
No others established as fields and pasture all around for 400' - 500'

DOCUMENT NO.
124209



● - Corner monument restored
□ -

Resident witnesses.....

Dated at Laona Wisconsin, this 5th day of October 19 81.

Signature Milo E. Stefan Title Land Surveyor
(County Surveyor, Registered Land Surveyor, or other duly authorized official)

Surveyors Registration No. 1558

Office of Register of Deeds County of Forest

I hereby certify that the within instrument was filed in this office for record on the 13th day of September 19 83, and was filed in Book No. Page No. of County Records.

Signature Eugene H. Stutzman Title Register of Deeds

Township 37 North, Range 15 East, Section 36, Index No. V-21, Page No.

43715260000

V21

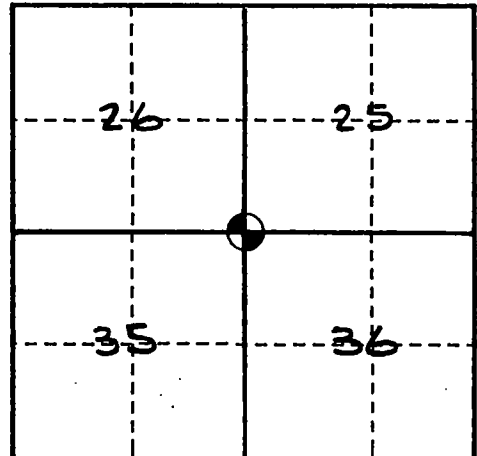
U. S. PUBLIC LAND SURVEY MONUMENT RECORD

INSTRUCTIONS:

This record shall show the location of the corner and shall include all of the following nine elements (a through i).

- (a) Identify the corner by reference to the U.S. public land survey system.
 O = Corner monument restored.

Section corner common to Sections 26, 25, 35, and 36, T37N, R15E, Forest County, WI.



- (b) Describe any record evidence, monument evidence, occupational evidence, testimonial evidence or any other material evidence you considered, and whether the monument was found or placed.

Original survey by J.L. Nowlin in August 1865.

80.00 chains north, set section corner post.

20" birch - S48°E, 100 links

18" birch - N35°E, 9 links

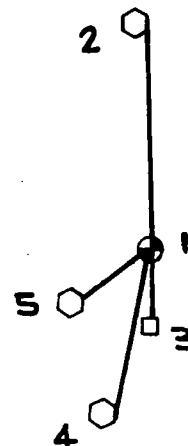
In 1981 Milo Stefan, RLS, 1558 - set corner at intersection of fence lines. Set a 2" x 30" aluminum monument. No bearing trees or reference objects were established.

On 2/24/95, John Garske, RLS, found Milo Stefan's monument and made the following references below.

- (c) In the plan view drawing below, provide reference ties to at least 4 witness monuments, or, if the location is within a municipality, to at least 2 witness monuments. (witness monuments shall be made of concrete, natural stone, iron or other equally durable material.)

- (d) Show a plan view drawing depicting the relevant monuments and reference ties which is sufficient in detail to enable accurate relocation of the corner monument if the corner monument is disturbed. Indicate north.

- 1- 2" x 36" aluminum monument with cap stamped to identify corner.
- 2- Fence post - North, 15.46 feet.
- 3- Steel sign post - South, 2.35 feet.
- 4- Fence post - S11°W, 7.20 feet.
- 5- Fence post - S55°W, 1.88 feet.



(e) Describe any material discrepancy between the location of the corner as restored or reestablished and the location of that corner as previously restored or reestablished by distance and direction. Show the discrepancy on the plan view drawing under (d), above. Show the distances between the corner as previously restored or reestablished and (1) the corner as restored or reestablished, and (2) to at least 2 of the witness monuments shown on the drawing in (d), above.

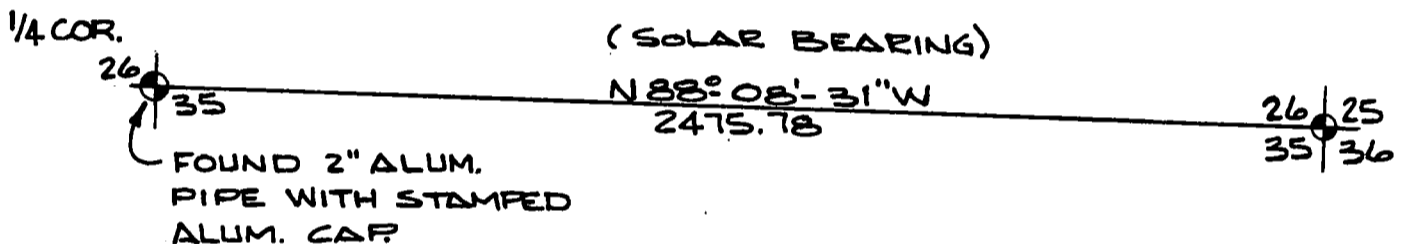
None

(f) Was the corner restored through acceptance of (1) an obliterated evidence location, or, (2) a found perpetuated location?


2.

(g & h) Was the corner reestablished through lost corner proportionate methods? If so, show the method, including the directions and distances to other public land survey corners used as evidence or used for proportioning in determining the corner location?

No



REGISTER'S OFFICE
Forest County, Wis.
Received for record this 17th day
of May, A.D., 1995 at
8:35 o'clock A. M. and recorded
in Vol. Corner Restorations
page 37-15-V-21
Shel Chittick Deputy
Register of Deeds



(1) I, John R. Garske, S-1685

(type or print name) certify that the corner location shown on this record was determined by me or under my direction and control and that this U.S. Public Land Survey Monument Record is correct and complete to the best of my knowledge and belief.

Signature

John R. Garske

Date

4/25/95

CERTIFICATE READY FOR FILING:

Tony Knecker

District Ranger

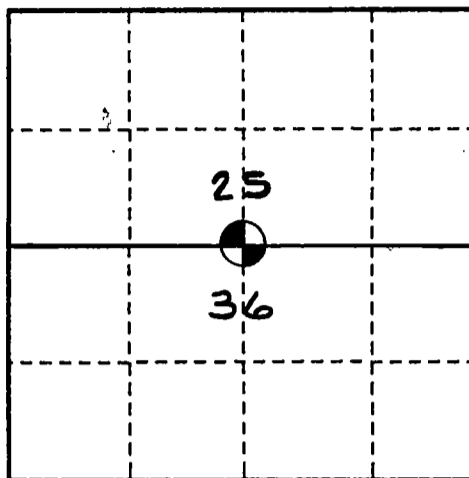
U. S. PUBLIC LAND SURVEY MONUMENT RECORD

INSTRUCTIONS:

This record shall show the location of the corner and shall include all of the following nine elements (a through i).

- (a) Identify the corner by reference to the U.S. public land survey system.
 O = Corner monument restored.

Quarter corner common to Sections 25 and 36,
 T37N, R15E, Forest County, WI.



- (b) Describe any record evidence, monument evidence, occupational evidence, testimonial evidence or any other material evidence you considered, and whether the monument was found or placed.

Original survey by J.L. Nowlin in August 1865.

40.4 chains set post.

Original bearing trees:

Fir 6" - N13°E, 8 links

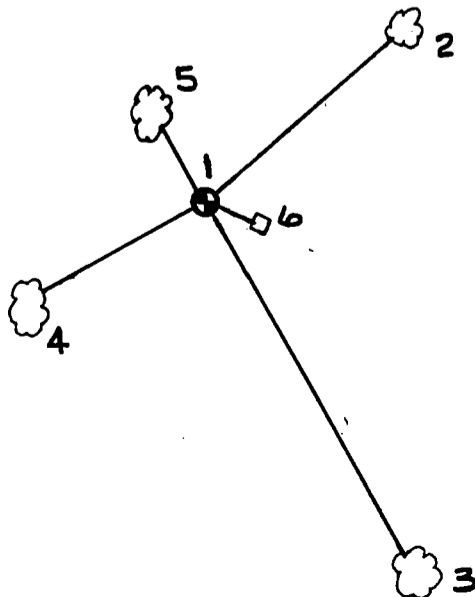
Birch 10" - S43°W, 100 links

On 3/01/95 John Garske, RLS, placed a 2" x 36" aluminum capped monument at a single proportion position after a thorough search and made the following references below.

- (c) In the plan view drawing below, provide reference ties to at least 4 witness monuments, or, if the location is within a municipality, to at least 2 witness monuments. (witness monuments shall be made of concrete, natural stone, iron or other equally durable material.)

- (d) Show a plan view drawing depicting the relevant monuments and reference ties which is sufficient in detail to enable accurate relocation of the corner monument if the corner monument is disturbed. Indicate north.

- 1- 2" x 36" aluminum pipe with stamped cap to identify.
- 2- Cedar, 10" - N48°E, 14.60 feet.
- 3- Cedar, 6" - S30°E, 45.76 feet.
- 4- Cedar, 9" - S59°W, 13.39 feet.
- 5- Cedar, 8" - N62°W, 4.51 feet.
- 6- Steel sign post - SE, 1.29 feet.



(e) Describe any material discrepancy between the location of the corner as restored or reestablished and the location of that corner as previously restored or reestablished by distance and direction. Show the discrepancy on the plan view drawing under (d), above. Show the distances between the corner as previously restored or reestablished and (1) the corner as restored or reestablished, and (2) to at least 2 of the witness monuments shown on the drawing in (d), above.

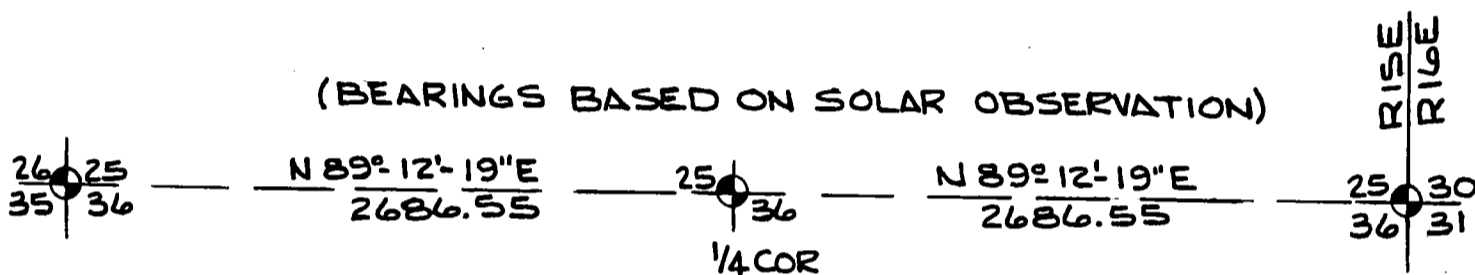
None

(f) Was the corner restored through acceptance of (1) an obliterated evidence location, or, (2) a found perpetuated location?

No

(g & h) Was the corner reestablished through lost corner proportionate methods? If so, show the method, including the directions and distances to other public land survey corners used as evidence or used for proportioning in determining the corner location?

Yes, single proportion between section corners.




REGISTER'S OFFICE
Forest County, Wis.

Received for record this 10th day
of May A.D., 19 95 at
8:30 o'clock A. M. and recorded
in Vol. Chas. Restoration
pages 37-15, V-23

Paul Chittlo Deputy
Register of Deeds

Affix Land Surveyor Seal



(1) I, John R. Garske, S-1685

(type or print name) certify that the corner location shown on this record was determined by me or under my direction and control and that this U.S. Public Land Survey Monument Record is correct and complete to the best of my knowledge and belief.

Signature

John R. Garske

Date

4/25/95

CERTIFICATE READY FOR FILING:

Timothy H. Hucker
District Ranger

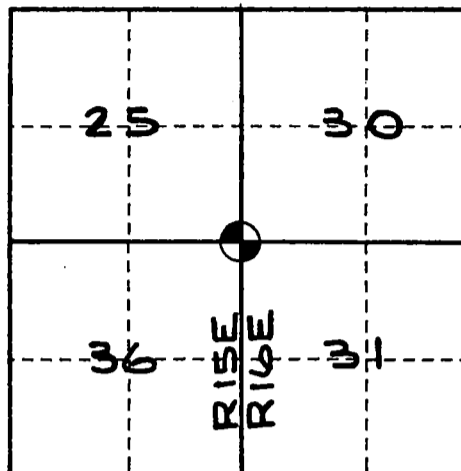
U. S. PUBLIC LAND SURVEY MONUMENT RECORD

INSTRUCTIONS:

This record shall show the location of the corner and shall include all of the following nine elements (a through i).

- (a) Identify the corner by reference to the U.S. public land survey system.
 ○ = Corner monument restored.

Section corner common to Sections 25 and 36,
 T37N, R15E, and Sections 30 and 31, T37N,
 R16E, Forest County, WI.



- (b) Describe any record evidence, monument evidence, occupational evidence, testimonial evidence or any other material evidence you considered, and whether the monument was found or placed.

Original township line survey by Artemas Curtis, October, 1857.

Original bearing trees:

Tamarack 8 - S65°W, 37 links
 Tamarack 8 - N41°W, 52 links
 Tamarack 9 - N53°E, 80 links
 Tamarack 7 - S35°E - 47 links

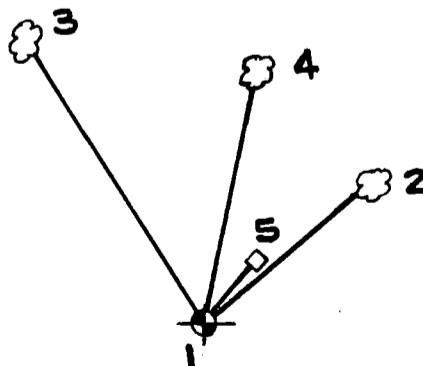
5/12/82 - Milo Stefan, RLS, set a 2" x 120" aluminum monument in bog and made the following bearing trees: Tamarack - N50°E, 27.89 feet; Tamarack, 6" - N33°W, 39.63 feet; Tamarack, 6" - N12°E, 32.20 feet; Steel sign post - Northeast, 0.8 feet.

11/10/94 - John R. Garske, RLS, found monument and bearing trees as described above.

- (c) In the plan view drawing below, provide reference ties to at least 4 witness monuments, or, if the location is within a municipality, to at least 2 witness monuments. (witness monuments shall be made of concrete, natural stone, iron or other equally durable material.)

- (d) Show a plan view drawing depicting the relevant monuments and reference ties which is sufficient in detail to enable accurate relocation of the corner monument if the corner monument is disturbed. Indicate north.

- 1- 2" x 36" aluminum monument with stamped tablet.
- 2- Tamarack, 6" - N50°E, 27.89 feet.
- 3- Tamarack, 6" - N33°W, 39.63 feet.
- 4- Tamarack, 6" - N12°E, 32.20 feet.
- 5- Steel sign post - Northeast, 0.8 feet.



- (e) Describe any material discrepancy between the location of the corner as restored or reestablished and the location of that corner as previously restored or reestablished by distance and direction. Show the discrepancy on the plan view drawing under (d), above. Show the distances between the corner as previously restored or reestablished and (1) the corner as restored or reestablished, and (2) to at least 2 of the witness monuments shown on the drawing in (d), above.

None

- (f) Was the corner restored through acceptance of (1) an obliterated evidence location, or, (2) a found perpetuated location?


2.

- (g & h) Was the corner reestablished through lost corner proportionate methods? If so, show the method, including the directions and distances to other public land survey corners used as evidence or used for proportioning in determining the corner location?

No

REGISTER'S OFFICE
Forest County, Wis.

Received for record this 10th day
of May A.D. 1995 at
8:30 o'clock A.M. and recorded
in Vol. Case Registration
page 37-1516-1-25
Paul Chittenden Deputy
Register of Deeds



(1) I, John R. Garske, S-1685

(type or print name) certify that the corner location shown on this record was determined by me or under my direction and control and that this U.S. Public Land Survey Monument Record is correct and complete to the best of my knowledge and belief.

Signature

Date

CERTIFICATE READY FOR FILING:

District Ranger

U. S. PUBLIC LAND SURVEY MONUMENT RECORD

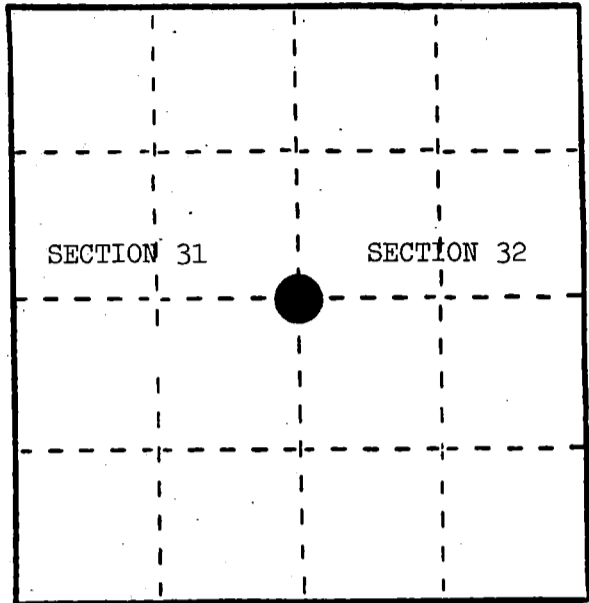
INSTRUCTIONS:

This record shall show the location of the corner and shall include all of the following nine elements (a through i).

- (a) Identify the corner by reference to the U.S. public land survey system.

○ = Corner monument restored.

Quarter corner to Sections 31 and 32, T.37N., R.15E.



REGISTER'S OFFICE
Forest County, Wis.

Received for record this 3rd day
of December, A.D., 1986 at
1:30 o'clock P.M. and recorded
in Vol. CORNER RESTORATIONS
page X-5

Paul A. Schenck
Register of Deeds

- (b) Describe any record evidence, monument evidence, occupational evidence, testimonial evidence or any other material evidence you considered, and whether the monument was found or placed.

In 1865, J. L. Nowlin set wood post and made the following BTs: White Pine, 12", N.77°E., 15 links; Fir, 6", S.12°W., 7 links.

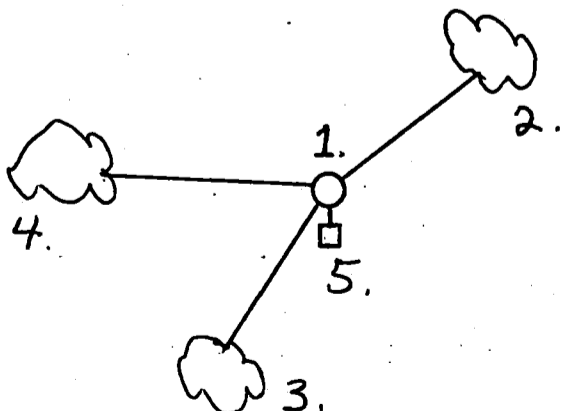
In 1975, Philip Hansen found a squared and scribed Cedar post which was recovered in 1948 by Consolidated cruisers and maintained by Ray Leigh, a Consolidated Forester. Hansen also found a Hemlock stump, N.48°E., 15.7 links, scribed T.37N., R.15E., 1/4S. Hansen replaced Cedar post with a 2" galvanized iron pipe and added the following BTs: Sugar, 9", N.85°W., 41 links; Sugar, 8", S.21°W., 30.4 links.

In 1985, Milo Stefan found Hansen's monument and a White Pine stump at N.77°E., 9.9 feet. Accepted this location and added new ties.

- (c) In the plan view drawing below, provide reference ties to at least 4 witness monuments, or, if the location is within a municipality, to at least 2 witness monuments. (Witness monuments shall be made of concrete, natural stone, iron or other equally durable material.)
Describe witness monuments.

- (d) Show a plan view drawing depicting the relevant monuments and reference ties which is sufficient in detail to enable accurate relocation of the corner monument if the corner monument is disturbed. Indicate north.

1. 2" galvanized iron pipe stamped to identify the corner.
2. Cedar, 9", N.43°E., 18.00 feet
3. Sugar, 10", S.21°W., 20.22 feet
4. Sugar, 11", N.83°W., 27.27 feet
5. Steel Sign Post, South, 0.85 feet



(e) Describe any material discrepancy between the location of the corner as restored or reestablished and the location of that corner as previously restored or reestablished by distance and direction. Show the discrepancy on the plan view drawing under (d), above. Show the distances between the corner as previously restored or reestablished and (1) the corner as restored or reestablished, and (2) to at least 2 of the witness monuments shown on the drawing in (d), above.

(f) Was the corner restored through acceptance of (1) an obliterated evidence location, or, (2) a found perpetuated location?

(2) a found perpetuated location.


(g&h) Was the corner reestablished through lost corner proportionate methods? If so, show the method, including the directions and distances to other public land survey corners used as evidence or used for proportioning in determining the corner location?

No.

(1) I, Alan D. Harrison
(type or print name) certify that the corner location shown on this record was determined by me or under my direction and control and that this U.S. Public Land Survey Monument Record is correct and complete to the best of my knowledge and belief.

Alan D. Harrison
Signature

12-03-86
Date



CERTIFIED LAND CORNER RESTORATION

Index No. **1 X 5**


State of Wisconsin } ss.
County of Forest

I, Philip T. Hansen, do hereby certify that on the 19th day of December, 19 75 I found evidence of the Quarter corner of Section 31 and 32 Township 37, North, Range 15, Fourth Principal Meridian, as described hereon; and that from this evidence I established a new monument and accessories as described hereon to perpetuate the original location of this corner.

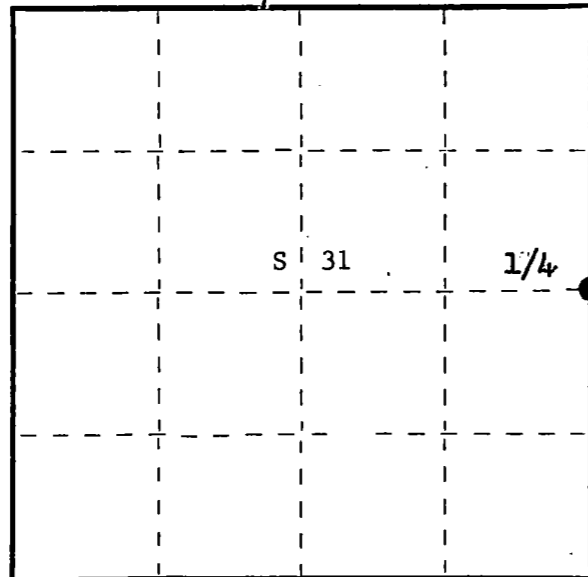
Resident witnesses:

Glen Barker

Jim Claflin



T37N R15E



○ = Corner monument restored.

History of original corner establishment: Original corner established by James McBride, Deputy Surveyor, in 1859.

No record of any subsequent surveys.

A squared and scribed cedar post recovered by Consolidated Cruisers in 1948. This corner maintained by Ray Leigh, Consolidated Forester.

Description of corner evidence found: Recovered 3" cedar post squared and scribed S31, 1/4S, S32 in poor condition.

Recovered OBT - Hemlock stump N84°E 15.7 links scribed T37N R15E 1/4S

Description of monument and accessories I established to perpetuate the original location of this corner.

Replaced 3" cedar post with 2-1/2" Berntsen, A-1 Federal Monument, aluminum with magnet installed in cap and base. Cap stamped -
Pipe projects 18" above ground.
Set old post beside new pipe.

NBT's - Sugar 9" N85°W 41 links scribed 1/4 BT
Sugar 8" S21°W 30.4 links scribed 1/4 BT

S498
T37N R15E

1/4 S31 | S32
1975

Dated at Argonne, Wis., this 29th day of December, 19 75.

Signature Philip T. Hansen Title Registered Land Surveyor Registration No. S-498
(County Surveyor, Registered Land Surveyor, or other duly authorized official)

Office of Register of Deeds, County of Forest, I hereby certify that the within instrument was filed in this office for record on the 4th day of February, 19 76 at 4:00 o'clock P. M.

DOCUMENT NUMBER **108697**

Eugene Stutzman
(Register of Deeds)

By _____ Deputy

U. S. PUBLIC LAND SURVEY MONUMENT RECORD

INSTRUCTIONS:

This record shall show the location of the corner and shall include all of the following nine elements (a through i).

- (a) Identify the corner by reference to the U.S. public land survey system.

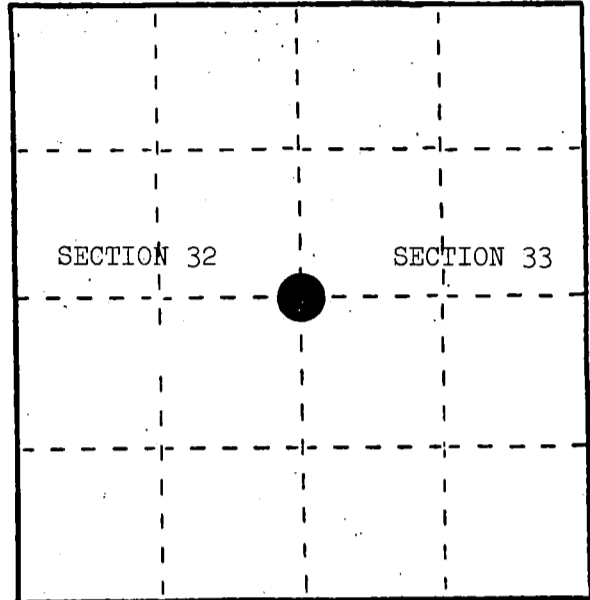
○ = Corner monument restored.

Quarter corner to Sections 32 and 33, T.37N., R.15E.

REGISTER'S OFFICE
Forest County, Wis.

Received for record this 3rd day
of December A.D., 1986 at
1:30 o'clock P.M. and recorded
in Vol. CORNER RESTORATIONS
page 8-9

Paul Aschenbrenner
Register of Deeds



- (b) Describe any record evidence, monument evidence, occupational evidence, testimonial evidence or any other material evidence you considered, and whether the monument was found or placed.

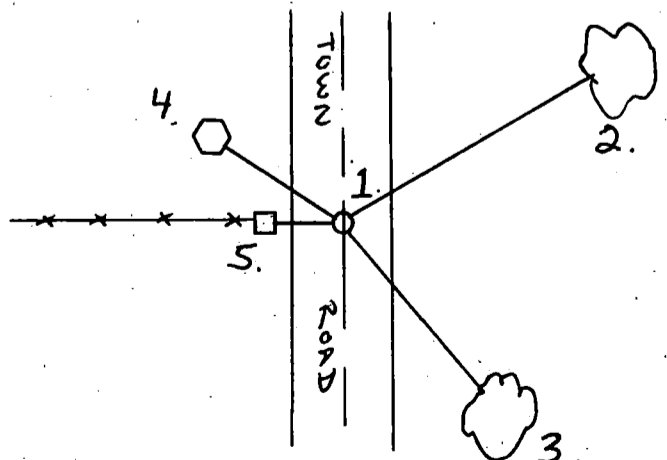
In 1865, J. L. Nowlin set a wood post with the following BTs: Lind, 12", S.63°E., 30 links; Sugar, 10", S.20°W., 10 links.

In 1985, Milo Stefan found an east-west fence line and the curve P.I. of a north-south road as the best available evidence of the corner location and placed a railroad spike in the blacktop to mark the corner location.

- (c) In the plan view drawing below, provide reference ties to at least 4 witness monuments, or, if the location is within a municipality, to at least 2 witness monuments. (Witness monuments shall be made of concrete, natural stone, iron or other equally durable material.)
Describe witness monuments.

- (d) Show a plan view drawing depicting the relevant monuments and reference ties which is sufficient in detail to enable accurate relocation of the corner monument if the corner monument is disturbed. Indicate north.

- Railroad spike in highway marking the corner location.
- Sugar, 7", N.59°E., 84.16 feet
- Sugar, 7", S.39°E., 56.13 feet
- Power Pole #3715-32E17, N.57°W., 26.15 feet
- Steel Sign Post, 6', West, 12.9 feet



(e) Describe any material discrepancy between the location of the corner as restored or reestablished and the location of that corner as previously restored or reestablished by distance and direction. Show the discrepancy on the plan view drawing under (d), above. Show the distances between the corner as previously restored or reestablished and (1) the corner as restored or reestablished, and (2) to at least 2 of the witness monuments shown on the drawing in (d), above.

(f) Was the corner restored through acceptance of (1) an obliterated evidence location, or, (2) a found perpetuated location?

(1) an obliterated evidence location.

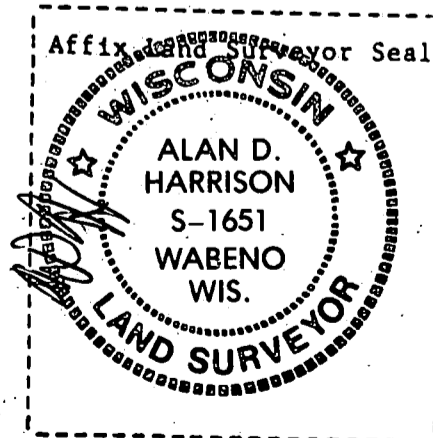
(g&h) Was the corner reestablished through lost corner proportionate methods? If so, show the method, including the directions and distances to other public land survey corners used as evidence or used for proportioning in determining the corner location?

No.

(1) I, Alan D. Harrison
(type or print name) certify that the corner location shown on this record was determined by me or under my direction and control and that this U.S. Public Land Survey Monument Record is correct and complete to the best of my knowledge and belief.

Alan D. Harrison
Signature

12-03-86
Date



131940

Stock No. 26272

FORM 985
N.C. State Survey

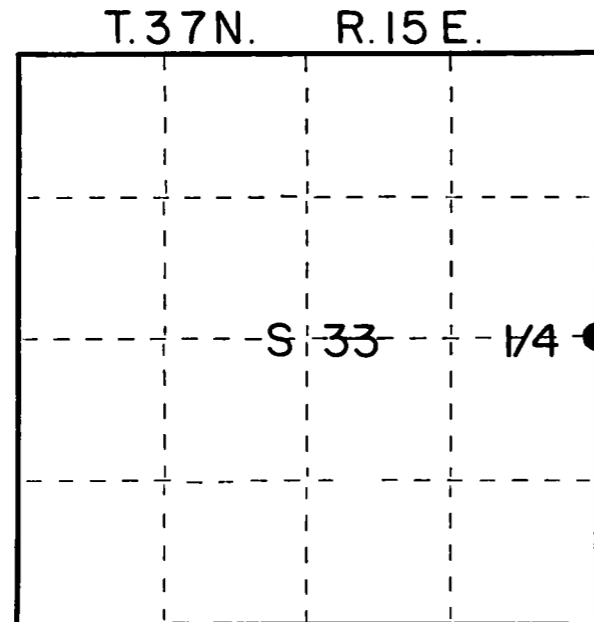
State of Wisconsin } ss.
County of Forest

I, Glen Barker, do hereby
certify that on the 19th day
of December, 1986, I found
~~established~~ 1/4
corner of sections 33 & 34
Township 37, North, Range
15 East, Fourth Principal Meridian,
as described hereon; and that from this evidence
I established a new monument and accessories
as described hereon to perpetuate the original
location of this corner.

Resident witnesses:

N. Spiess

H. Wagoner



○ = Corner monument restored.

CERTIFIED LAND CORNER RESTORATION

Index No. X-13

History of original corner establishment:

Original corner established by James L. Nowlin, government deputy surveyor, in 1865,
from which a aspen bears N38W 21 links and aspen 7" S21E 32 links.

Description of corner evidence found:

Re-established 1/4 corner by proportionate measurement.

Total distance from section corner 3-4-33-34 T36&37N R15E to section corner 27-28-33-34
T37N R15E is 5280.71'.

Set 1/4 corner 2640.35' intermediate.

Description of monument and accessories I established to perpetuate the original location of this corner.

Set a 2-1/4" aluminum Forest County monument with 3-1/4" alloy cap, stamped:
Monument projects 3" above ground.

Marked BTs:

Cedar	12"	N18E	62.04'
Black Spruce	7"	N67E	55.08'
Black Spruce	10"	S74E	33.11'
White Birch	10"	S51W	26.05'

T37N R15E
1/4 S33 | S34
1986
S1682
Forest County

Dated at Rhinelander, Wis., this 12th day of January, 1987.

Signature Glen Barker Title Registered Land Surveyor Registration No. S1682
(County Surveyor, Registered Land Surveyor, or other duly authorized official)

Office of Register of Deeds, County of Forest, I hereby certify that the within
instrument was filed in this office for record on the 19th day of January, 1987
at 1:20 o'clock P. M.

Paul Aschenbrenner
(Register of Deeds)

By.....Deputy

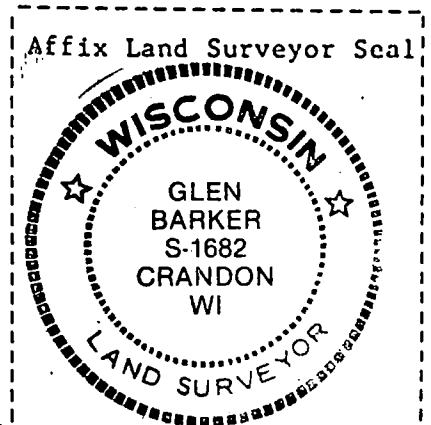
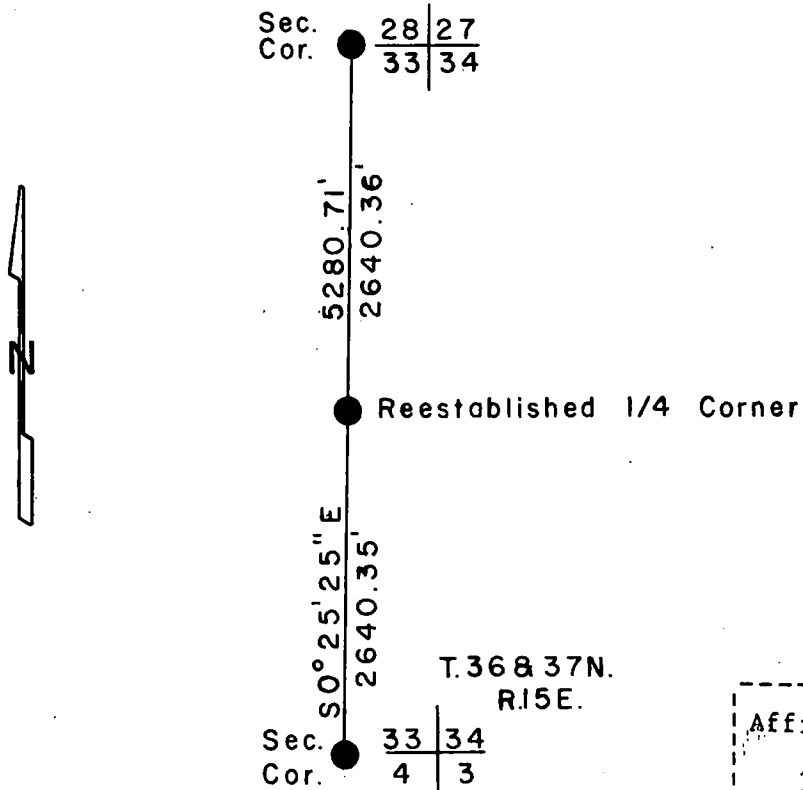
43715332000

(c) Describe any material discrepancy between the location of the corner as restored or reestablished and the location of that corner as previously restored or reestablished by distance and direction. Show the discrepancy on the plan view drawing under (d), above. Show the distances between the corner as previously restored or reestablished and (1) the corner as restored or reestablished, and (2) to at least 2 of the witness monuments shown on the drawing in (d), above.

(f) Was the corner restored through acceptance of (1) an obliterated evidence location, or, (2) a found perpetuated location?

(g&h) Was the corner reestablished through lost corner proportionate methods? If so, show the method, including the directions and distances to other public land survey corners used as evidence or used for proportioning in determining the corner location?

proportionate method



(i) I, Glen Barker
(type or print name) certify that the corner location shown on this record was determined by me or under my direction and control and that this U.S. Public Land Survey Monument Record is correct and complete to the best of my knowledge and belief.

Signature

Date

Jan 8, 1987



Stock No. 26273
158142

U.S. PUBLIC LAND SURVEY MONUMENT RECORD

Index No. X-17

State of Wisconsin } ss.
County of Forest

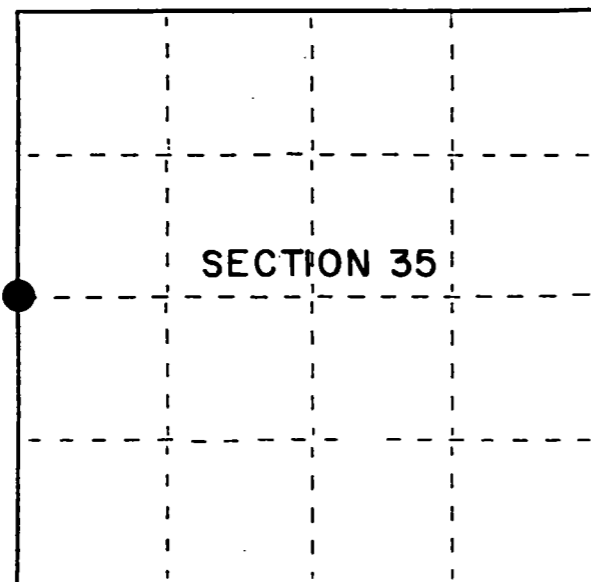
I, Gary L. Pisoni, do hereby certify that on the 1st day of April, 1994, I found evidence of the West Quarter corner of Section 35 Township 37, North, Range 15 East, Fourth Principal Meridian, as described hereon; and that from this evidence I established a new monument and accessories as described hereon to perpetuate the original location of this corner.

Resident witnesses:

.....

.....

.....



● = Corner monument restored.

History of original corner establishment:

Original Government Survey in 1865 by J. L. Nowlin, deputy surveyor:

In 1981, Milo E. Stefan RLS U.S.F.S. recovered a wood post marking the corner position. He accepted the wood post as the best available evidence for restoring the corner position. Replaced old post with a 2"x30" aluminum capped pipe monument from which the following bear:

Sugar	5"	N 65° E	20.84 feet	Sugar	6"	N 09° W	38.75 feet
Sugar	8"	S 89° W	13.22 feet	Steel sign post	South	1.4 feet	

Description of corner evidence found:

Found the monument and bearing trees as described above:

Sugar	11"	N 65° E	20.84 feet
Sugar	13"	S 89° W	13.22 feet
Sugar	12"	N 09° W	38.75 feet
Steel sign post	South	1.4 feet	

Description of monument and accessories I established to perpetuate the original location of this corner.

Dated at Iron River, MI, Wis., this 13th day of May, 1995

Signature Gary L. Pisoni Title Land Surveyor Registration No. S-1634
(County Surveyor, Registered Land Surveyor, or other duly authorized official)

Office of Register of Deeds, County of Forest, I hereby certify that the within instrument was filed in this office for record on the 20th day of March, 1997 at 1:30 o'clock P M.

(Register of Deeds)

By Pat Tamburly Deputy

45715 342000


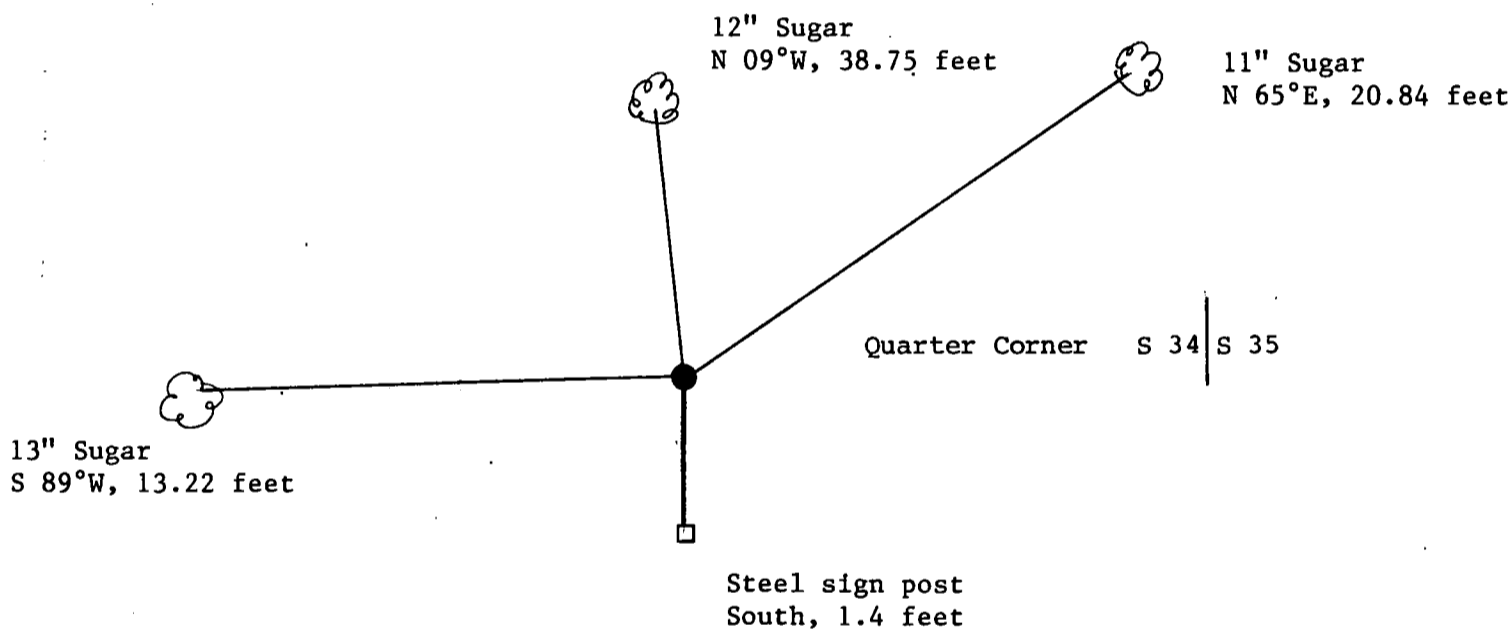
- (e) Describe any material discrepancy between the location of the corner as restored or reestablished and the location of that corner as previously restored or reestablished by distance and direction. Show the discrepancy on the plan view drawing under (d), above. Show the distances between the corner as previously restored or reestablished and (1) the corner as restored or reestablished, and (2) to at least 2 of the witness monuments shown on the drawing in (d), above.

None

- (f) Was the corner restored through acceptance of (1) an obliterated evidence location, or, (2) a found perpetuated location?

Restored through acceptance of a found perpetuated location.

- (g&h) Was the corner reestablished through lost corner proportionate methods? If so, show the method, including the directions and distances to other public land survey corners used as evidence or used for proportioning in determining the corner location?



- (i) I, Gary L. Pisoni
(type or print name) certify that the corner location shown on this record was determined by me or under my direction and control and that this U.S. Public Land Survey Monument Record is correct and complete to the best of my knowledge and belief.

Signature

Date

5-24-96

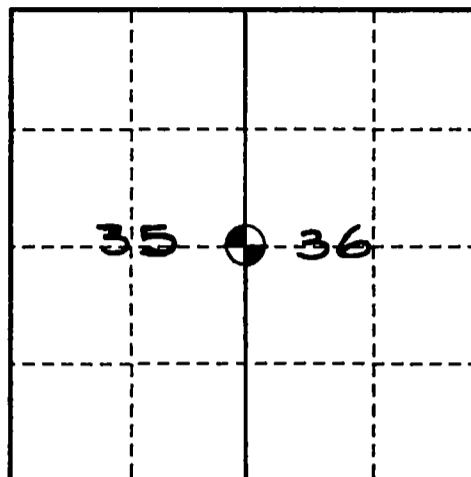
U. S. PUBLIC LAND SURVEY MONUMENT RECORD

INSTRUCTIONS:

This record shall show the location of the corner and shall include all of the following nine elements (a through i).

- (a) Identify the corner by reference to the U.S. public land survey system.
 ○ = Corner monument restored.

One-quarter corner common to Sections 35 & 36, T37N, R15E, Forest County, WI.



- (b) Describe any record evidence, monument evidence, occupational evidence, testimonial evidence or any other material evidence you considered, and whether the monument was found or placed.

Original survey by J.L. Nowlin in August 1865.

40 chains set post.

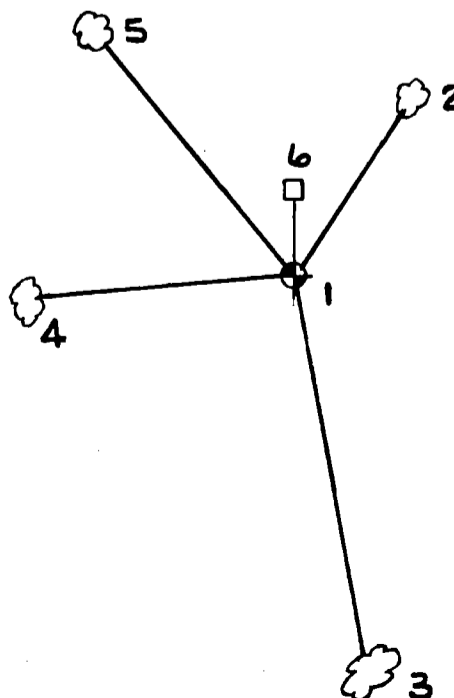
Spruce 12" - S65°W, 23 links
 Fir 7" - N17°E, 30 links

On March 12, 1995, John Garske, RLS, made a thorough search for the corner and any evidence and was unable to find anything. I placed a 2" x 36" aluminum capped monument at a proportional position and made the following references below.

- (c) In the plan view drawing below, provide reference ties to at least 4 witness monuments, or, if the location is within a municipality, to at least 2 witness monuments. (witness monuments shall be made of concrete, natural stone, iron or other equally durable material.)

- (d) Show a plan view drawing depicting the relevant monuments and reference ties which is sufficient in detail to enable accurate relocation of the corner monument if the corner monument is disturbed. Indicate north.

- 1- 2" x 36" aluminum pipe with a stamped cap to identify corner.
- 2- Black cherry, 6" - N33°E, 25.62 feet.
- 3- Spruce, 10" - S11°E, 89.80 feet.
- 4- Spruce, 14" - S85°W, 58.64 feet.
- 5- Maple in clump, 11" - N40°W, 43.41 feet.
- 6- Steel sign post - North, 1.40 feet.



(e) Describe any material discrepancy between the location of the corner as restored or reestablished and the location of that corner as previously restored or reestablished by distance and direction. Show the discrepancy on the plan view drawing under (d). above. Show the distances between the corner as previously restored or reestablished and (1) the corner as restored or reestablished, and (2) to at least 2 of the witness monuments shown on the drawing in (d), above.

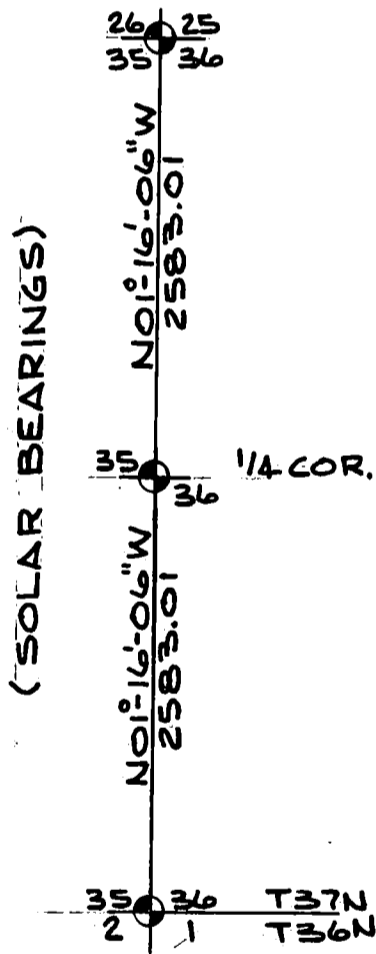
None

(f) Was the corner restored through acceptance of (1) an obliterated evidence location, or, (2) a found perpetuated location?

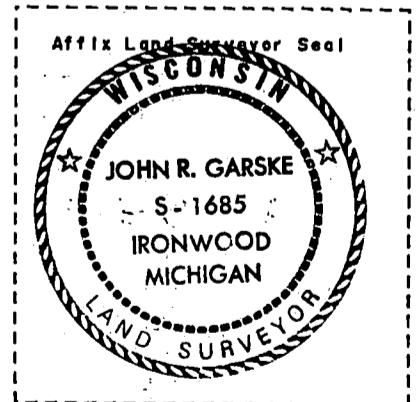
No

(g & h) Was the corner reestablished through lost corner proportionate methods? If so, show the method, including the directions and distances to other public land survey corners used as evidence or used for proportioning in determining the corner location?

Yes, single proportionate method.



REGISTER'S OFFICE
Forest County, Wis.
Received for record this 14 day
of May A.D. 1995 at
8:30 o'clock A.M. and recorded
in Vol. Case Restoration
page 37-15, 1-21
Paul Chitta Deputy
Register of Deeds



(1) I, John R. Garske, S-1685
(type or print name) certify that the corner location shown
on this record was determined by me or under my direction and
control and that this U.S. Public Land Survey Monument Record is
correct and complete to the best of my knowledge and belief.

Signature

Date

CERTIFICATE READY FOR FILING:

District Ranger

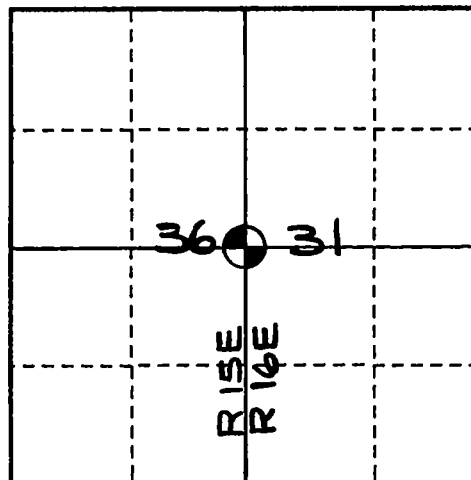
U. S. PUBLIC LAND SURVEY MONUMENT RECORD

INSTRUCTIONS:

This record shall show the location of the corner and shall include all of the following nine elements (a through i).

- (a) Identify the corner by reference to the U.S. public land survey system.
 ○ = Corner monument restored.

Quarter common to Sections 36, T37N, R15E,
 and Section 31, T37N, R16E, Forest County, WI.



- (b) Describe any record evidence, monument evidence, occupational evidence, testimonial evidence or any other material evidence you considered, and whether the monument was found or placed.

Original township line survey by Artemas Curtis, October, 1857.

40.00 chains set 1/4 section post.

Original bearing trees:

Hemlock 10 - N49°W, 11 links
 Sugar 12 - S30°E, 64 links

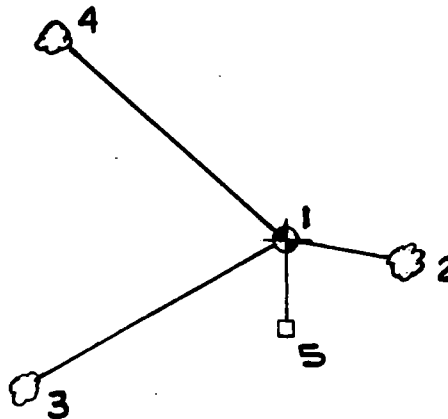
7/13/83 - Milo Stefan, RLS, restored corner position by single proportionate methods and set a 2" x 36" aluminum monument in a mound of stone and made the following bearing trees:
 Basswood, 6" - S80°E, 5.36 feet; sugar, 8" - S29°W, 41.69 feet; sugar, 6" - N41°W, 55.29 feet;
 steel sign post - south, 3.4 feet.

11/10/94 - John R. Garske, RLS, found monument and bearing trees as described above.

- (c) In the plan view drawing below, provide reference ties to at least 4 witness monuments, or, if the location is within a municipality, to at least 2 witness monuments. (witness monuments shall be made of concrete, natural stone, iron or other equally durable material.)

- (d) Show a plan view drawing depicting the relevant monuments and reference ties which is sufficient in detail to enable accurate relocation of the corner monument if the corner monument is disturbed. Indicate north.

- 1- 2" x 36" aluminum monument with stamped tablet.
- 2- Basswood, 6" - S80°E, 5.36 feet.
- 3- Sugar, 8" - S29°W, 41.69 feet.
- 4- Sugar, 6" - N41°W, 55.29 feet.
- 5- Steel sign post - South, 3.4 feet.



43715362000

(e) Describe any material discrepancy between the location of the corner as restored or reestablished and the location of that corner as previously restored or reestablished by distance and direction. Show the discrepancy on the plan view drawing under (d), above. Show the distances between the corner as previously restored or reestablished and (1) the corner as restored or reestablished, and (2) to at least 2 of the witness monuments shown on the drawing in (d), above.

None

(f) Was the corner restored through acceptance of (1) an obliterated evidence location, or, (2) a found perpetuated location?

2.

(g & h) Was the corner reestablished through lost corner proportionate methods? If so, show the method, including the directions and distances to other public land survey corners used as evidence or used for proportioning in determining the corner location?

No

REGISTER'S OFFICE
Forest County, Wis.

Received for record this 10th day
of May A.D. 1995 at
8:30 o'clock A.M. and recorded
in Vol. Case Restoration
page 37-15, 16, 17-25

Paul Chilla Deputy
Register of Deeds

(1) 1. John R. Garske, S-1685

(type or print name) certify that the corner location shown on this record was determined by me or under my direction and control and that this U.S. Public Land Survey Monument Record is correct and complete to the best of my knowledge and belief.

Signature

Date

CERTIFICATE READY FOR FILING:

District Ranger



CERTIFIED LAND CORNER RESTORATION

Index No. **123**


State of Wisconsin } ss.
County of Forest

I, Philip T. Hansen, do hereby
certify that on the 22nd day
of December, 1975, I found
evidence of the Quarter
corner of Section 6 and 31
Township 36 and 37, North, Range
15 East, Fourth Principal Meridian,
as described hereon; and that from this evidence
I established a new monument and accessories
as described hereon to perpetuate the original
location of this corner.

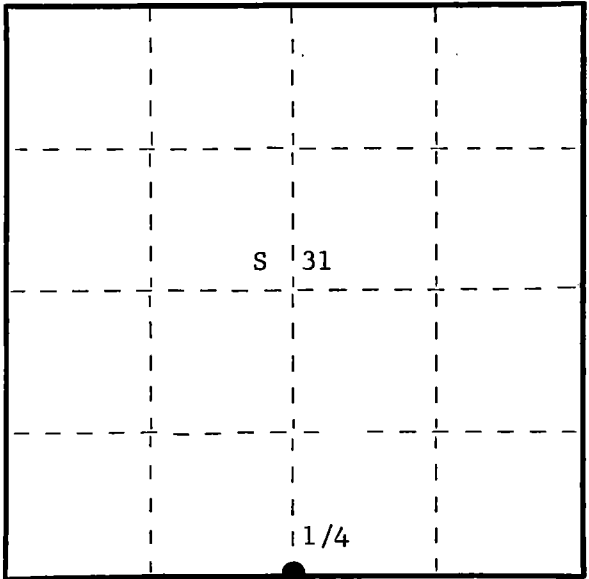
Resident witnesses:

Glen Barke

Jim Clafin



T37N R15E



○ = Corner monument restored.

History of original corner establishment: Original corner established by A. Curtiss, Deputy Surveyor, in 1857 from which sugar 14" bears N55°W, 27 links and sugar 12" bears S35°W, 5 links.

Corner recovered by H.C. Lawrence, Registered Land Surveyor, in 1945. Found 20" birch, BT N70°W, 32 links.

Description of corner evidence found: Did not recover any post at this corner. Did recover yellow birch BT. The face of this BT had been chopped out years ago. Chopped out additional face but could not find any. Recovered old location tag indicating corner to be S75°W, 1-1/2 poles. Old property lines indicate this to be the 1/4 corner.

Description of monument and accessories I established to perpetuate the original location of this corner.

Set 2-1/2" Berntsen, A-1 Federal Monument at point 32 links, S37°E of old birch BT. This checks with location indicated on old location tag. Pipe projects 18" above ground. Cap stamped -

NBT's - Sugar 7" N78°W 16.7 links
Sugar 8" S30°W 35.7 links

BT's faced but not scribed.
Pipe, OBT, and NBT's painted blue.

S498
T37N R15E
S 31
1/4 S 6
T36N R15E
1975

Dated at Argonne, Wis., this 6th day of January, 1976.

Signature Philip T. Hansen Title Registered Land Surveyor Registration No. S-498
(County Surveyor, Registered Land Surveyor, or other duly authorized official)

Office of Register of Deeds, County of Forest, I hereby certify that the within
instrument was filed in this office for record on the 4th day of February, 1976
at 4:00 o'clock P. M.

Eugene Staszynski
(Register of Deeds)
By _____ Deputy

DOCUMENT NUMBER **108698**

FORM 985 H. C. MILLER CO., MILWAUKEE

43715310020



Stock No. 26273

158143

U.S. PUBLIC LAND SURVEY MONUMENT RECORD

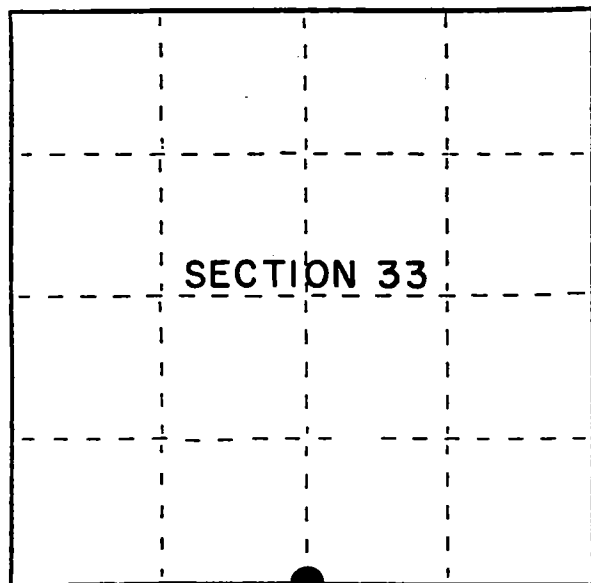
Index No. Z-II

State of Wisconsin }
County of Forest } ss.

I, Gary L. Pisoni, do hereby
certify that on the 17th day
of February, 1993, I found
evidence of the South Quarter
corner of Section 33
Township 37, North, Range
15 East, Fourth Principal Meridian,
as described hereon; and that from this evidence
I established a new monument and accessories
as described hereon to perpetuate the original
location of this corner.

Resident witnesses:

.....
.....
.....



● = Corner monument restored.

History of original corner establishment:

Original Government Survey in 1857 by Artemas Curtis, deputy surveyor. Set quarter
Section post from which the following bear: White Pine 7" N 25°W 33 lks
White Pine 10" S 17°E 30 lks

In 1986, Glen Barker RLS found no evidence of the corner position and re-established the
Quarter corner by proportionate measurement, and set a 2½" aluminum Forest County monument
with a 3½" aluminum cap from which the following bear:

Red Maple 12"	N 19°E	23.62 feet	Red Maple 6"	S 07°E	17.26 feet
Red Maple 8"	S 74°E	42.27 feet	Red Maple 6"	S 57°W	24.10 feet

Description of corner evidence found:

Found the monument and bearing trees as described above:

Maple 18"	N 20°E	23.60 feet
Maple 12"	S 74°E	42.40 feet
Maple 10"	S 09°E	17.44 feet
Maple 10"	S 54°W	24.09 feet

Description of monument and accessories I established to perpetuate the original location of this corner.

Set a steel sign post S 45°E 1.0 feet

Dated at Iron River, MI, Wis., this 13th day of May, 1995

Signature Gary L. Pisoni Title Land Surveyor Registration No. S-1634
(County Surveyor, Registered Land Surveyor, or other duly authorized official)

Office of Register of Deeds, County of Forest, I hereby certify that the within
instrument was filed in this office for record on the 10th day of March, 1997
at 1:30 o'clock P M.

(Register of Deeds)

By Glen Barker Deputy

43715 330 020


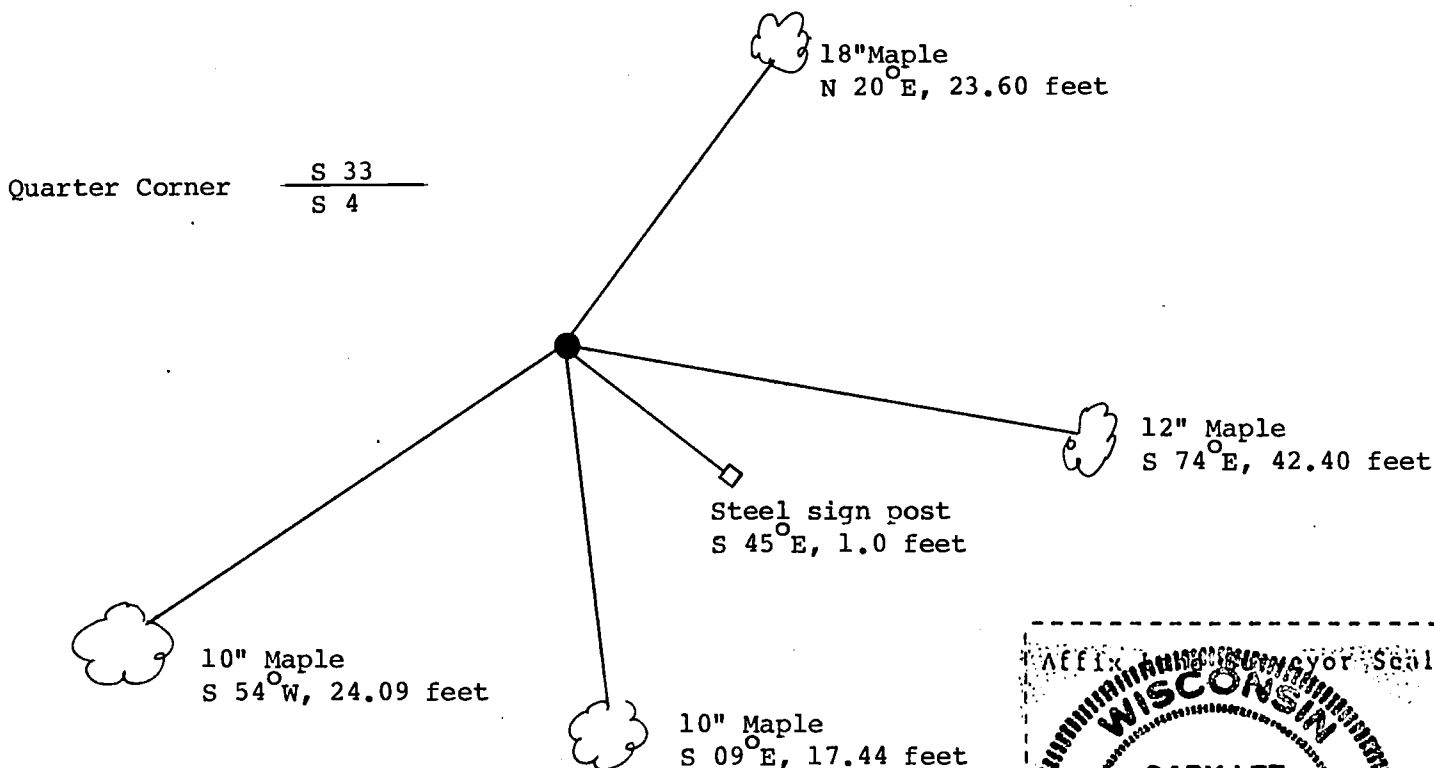
e) Describe any material discrepancy between the location of the corner as restored or reestablished and the location of that corner as previously restored or reestablished by distance and direction. Show the discrepancy on the plan view drawing under (d), above. Show the distances between the corner as previously restored or reestablished and (1) the corner as restored or reestablished, and (2) to at least 2 of the witness monuments shown on the drawing in (d), above.

None

(f) Was the corner restored through acceptance of (1) an obliterated evidence location, or, (2) a found perpetuated location?

Restored through acceptance of a found perpetuated location.

(g&h) Was the corner reestablished through lost corner proportionate methods? If so, show the method, including the directions and distances to other public land survey corners used as evidence or used for proportioning in determining the corner location?



(i) I, Gary L. Pisoni
(type or print name) certify that the corner location shown on this record was determined by me or under my direction and control and that this U.S. Public Land Survey Monument Record is correct and complete to the best of my knowledge and belief.

Signature

Date

5-24-96

131942

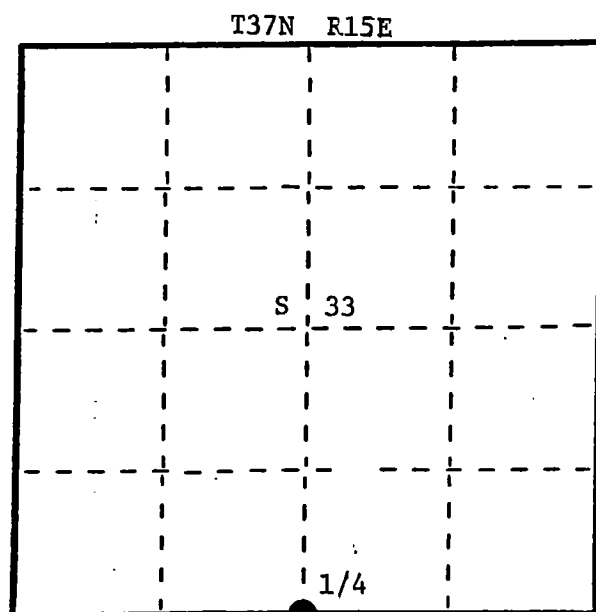
State of Wisconsin }
County of Forest } ss.

I, Glen Barker, do hereby certify that on the 19th day of December, 1986, I found evidence of the 1/4 corner of Sections 4 & 33 Township 36 & 37 North, Range 15 East, Fourth Principal Meridian, as described hereon; and that from this evidence I established a new monument and accessories as described hereon to perpetuate the original location of this corner.

Resident witnesses:

N. Spiess

H. Wagoner



● = Corner monument restored.

U. S. Public Land Survey Monument Record

Index No. Z-11

History of original corner establishment:

Original corner established by A. Curtis, gov. deputy surveyor in 1857 from which a white pine 7" bears N25W 33 links and white pine 10" S17E 30 links.

Description of corner evidence found:

Re-established 1/4 corner by proportionate measurement. Total distance from section corner 4-5-32-33 T36&37N R15E to section corner 3-4-33-34 T36&37N R15E is 5240.22'. Set 1/4 corner 2620.11' intermediate.

Description of monument and accessories I established to perpetuate the original location of this corner.

Set a 2 1/4" aluminum Forest County monument with 3-1/4" alloy cap, stamped:

Monument projects 3" above ground.

Marked BTs: Red Maple 12" N19E 23.62'
Red Maple 8" S74E 42.27'
Red Maple 6" S7°E 17.26'
Red Maple 6" S57W 24.10'

S1682
T37N | S33
T36N | S4 1/4
R15E
1986

Dated at Rhinelander, Wis., this 8th day of January, 1987

Signature Glen Barker Title Registered Land Surveyor Registration No. S1682
(County Surveyor, Registered Land Surveyor, or other duly authorized official)

Office of Register of Deeds, County of Forest, I hereby certify that the within instrument was filed in this office for record on the 19th day of January, 1987 at 1:20 o'clock P. M.

Paul Ackermann
(Register of Deeds)

By _____ Deputy

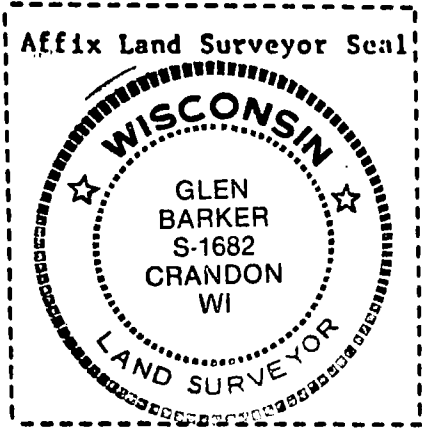
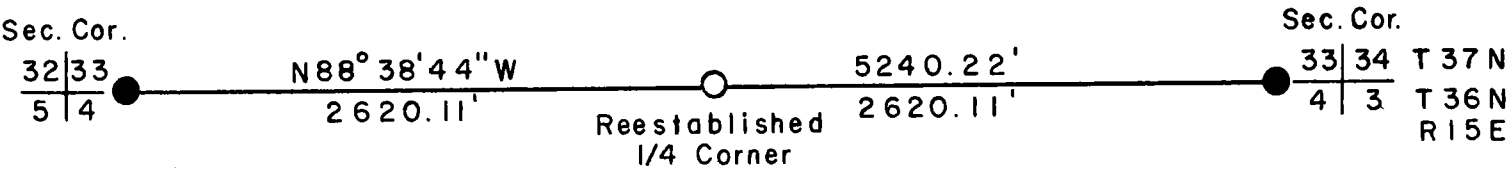
43715330020

Describe any material discrepancy between the location of the corner as restored or reestablished and the location of that corner as previously restored or reestablished by distance and direction. Show the discrepancy on the plan view drawing under (d), above. Show the distances between the corner as previously restored or reestablished and (1) the corner as restored or reestablished, and (2) to at least 2 of the witness monuments shown on the drawing in (d), above.

Was the corner restored through acceptance of (1) an obliterated evidence location, or, (2) a found perpetuated location?

Was the corner reestablished through lost corner proportionate methods? If so, show the method, including the directions and distances to other public land survey corners used as evidence or used for proportioning in determining the corner location?

proportionate method



I, Glen Barker
(type or print name) certify that the corner location shown on this record was determined by me or under my direction and control and that this U.S. Public Land Survey Monument Record is correct and complete to the best of my knowledge and belief.

Signature

Date

Jan 8, 1987



Stock No. 26273

158144

U.S. PUBLIC LAND SURVEY MONUMENT RECORD

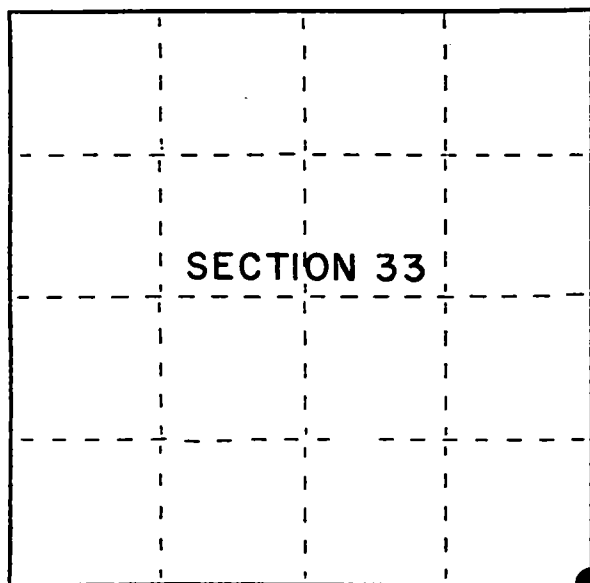
Index No. Z-13

State of Wisconsin }
County of Forest } ss.

I, Gary L. Pisoni, do hereby
certify that on the 17th day
of February, 1993, I found
evidence of the Southeast Section
corner of Section 33
Township -37, North, Range
15 East, Fourth Principal Meridian,
as described hereon; and that from this evidence
I established a new monument and accessories
as described hereon to perpetuate the original
location of this corner.

Resident witnesses:

.....
.....
.....



● = Corner monument restored.

History of original corner establishment:

Original Government Survey in 1857 by Artemas Curtis, deputy surveyor. Set Section corner
post from which the following bear: Maple 12" N 84°W 84 lks

Elm 6" N 08°W 19 lks

Elm 20" S 54°W 84 lks

In 1986, Glen Barker RLS found no evidence of the corner position and re-established the
Section corner by single proportionate measurements, and set a 2½" aluminum Forest County
monument with a ¾" aluminum cap as a witness corner on the Section line which is 114.0'
West of the true corner position which falls in the Peshtigo River; from which the following
bear: (said B.T.s are for the witness corner) Hemlock 10" N 40°W 24.22 feet

Description of corner evidence found:

Yellow Birch 14" N 14°E 25.94 feet

Silver Maple 14" N 66°E 23.80 feet

Hemlock 8" S 40°W 47.73 feet

Found the monument and bearing trees as described above:

Hemlock 11" N 40°W 24.45 feet

Yellow Birch 16" N 14°E 26.02 feet

Silver Maple 18" N 66°E 23.33 feet

Hemlock 9" S 40°W 47.75 feet

Description of monument and accessories I established to perpetuate the original location of this corner.

Set a steel sign post Southeast 0.80 feet

Dated at Iron River, MI, Wis., this 13th day of May, 1995Signature Gary L. Pisoni Title Land Surveyor Registration No. S-1634
(County Surveyor, Registered Land Surveyor, or other duly authorized official)Office of Register of Deeds, County of Forest, I hereby certify that the within
instrument was filed in this office for record on the 20th day of March, 1997
at 1:30 o'clock P M.

(Register of Deeds)

By Glen Barker Deputy

1571523000

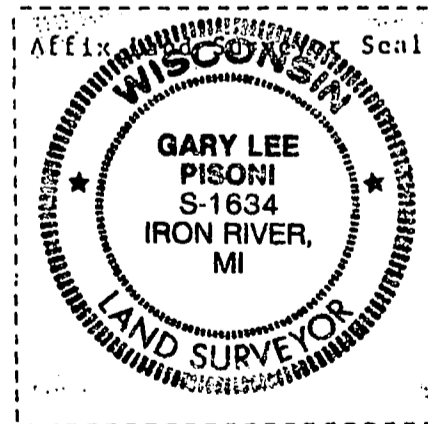
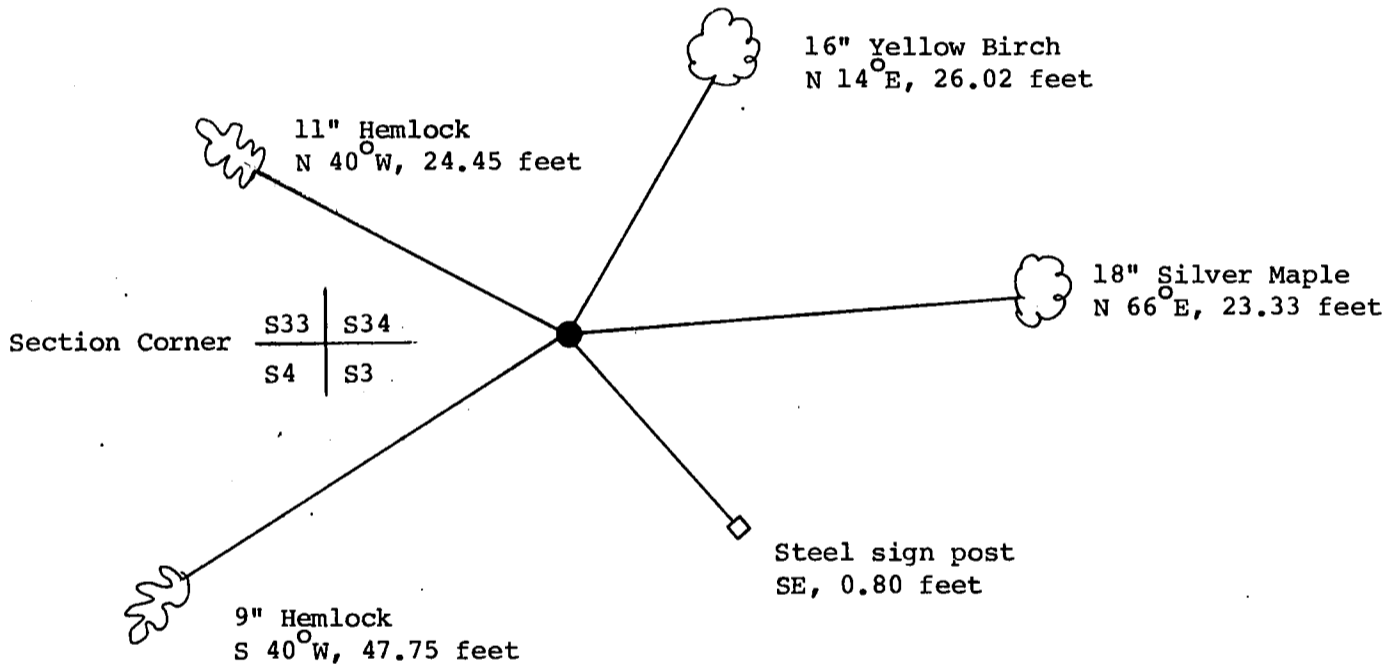
e) Describe any material discrepancy between the location of the corner as restored or reestablished and the location of that corner as previously restored or reestablished by distance and direction. Show the discrepancy on the plan view drawing under (d), above. Show the distances between the corner as previously restored or reestablished and (1) the corner as restored or reestablished, and (2) to at least 2 of the witness monuments shown on the drawing in (d), above.

None

(f) Was the corner restored through acceptance of (1) an obliterated evidence location, or, (2) a found perpetuated location?

Restored through acceptance of a found perpetuated location.

(g&h) Was the corner reestablished through lost corner proportionate methods? If so, show the method, including the directions and distances to other public land survey corners used as evidence or used for proportioning in determining the corner location?



Gary L. Pisoni

(i) I, Gary L. Pisoni (type or print name) certify that the corner location shown on this record was determined by me or under my direction and control and that this U.S. Public Land Survey Monument Record is correct and complete to the best of my knowledge and belief.

Signature

Date

5-24-96

131943

State of Wisconsin }
County of Forest } ss.

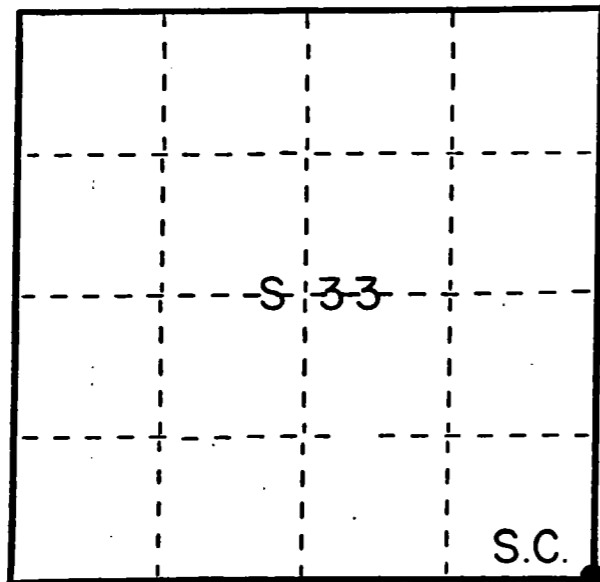
I Glen Barker, do hereby
certify that on the 18th day
of December, 1986, I found
~~evidence of the~~ established section corner
corner of Secs. 3-4-33-34
Township 36 & 37, North, Range
15 East, Fourth Principal Meridian,
as described hereon; and that from this evidence
I established a new monument and accessories
as described hereon to perpetuate the original
location of this corner.

Resident witnesses:

N. Spiess

H. Wagoner

T. 37N. R. 15E.



● = Corner monument restored.

U. S. Public Land Survey Monument Record

Index No. Z-13

History of original corner establishment:

Original corner established by A. Curtis, government deputy surveyor, in 1857 from which
Maple 12" bears N84W 84 links; Elm 6" N8⁰W 19 links and Elm 20" S54W 84 links.

Description of corner evidence found:

Re-established section corner by proportionate measurement. Corner re-established by
single proportion from traverse and computations. From section corner 4-5-32-33 T36&37N
R15E to 1/4 corner between sections 3 & 34 T36&37N R15E. Total distance is 7860.33'.
Set section corner 3-4-33-34 5240.22' of section corner 4-5-32-33 and 2620.11' of 1/4
corner between sections 3 & 34 on line and proportional to the original distance.

Description of monument and accessories I established to perpetuate the original location of this corner.

True corner position falls in the Peshtigo River. Set a witness corner on the section
line 114.0' west of true position.

Set a 2 1/4" aluminum Forest County monument with 3 1/4" alloy cap Cap stamped:
for witness corner 114.0' west of true corner position. T37N R15E

Monument projects 4" above ground. S88-38-44E

Marked BTs: to W.C. - Hemlock 10" N40W 24.22' W.S33 S34 C.

Y. Birch 14" N14E 25.94' S4 S3

Silver Maple 14" N66E 23.80' 114.0 ft.

Hemlock 8" S40W 47.73' T36N R15E

W.C. sets 107.0' + to river's edge, all river bottom & flood S1682 - 1986

plane. Dated at Rhinelander, Wis., this 12th day of Jan., 1987.

Signature Glen Barker Title Registered Land Surveyor Registration No. S1682
(County Surveyor, Registered Land Surveyor, or other duly authorized official)

Office of Register of Deeds, County of Forest, I hereby certify that the within
instrument was filed in this office for record on the 19th day of January, 1987
at 1:20 o'clock P. M.

Paul Aschenbrenner
(Register of Deeds)

By _____ Deputy

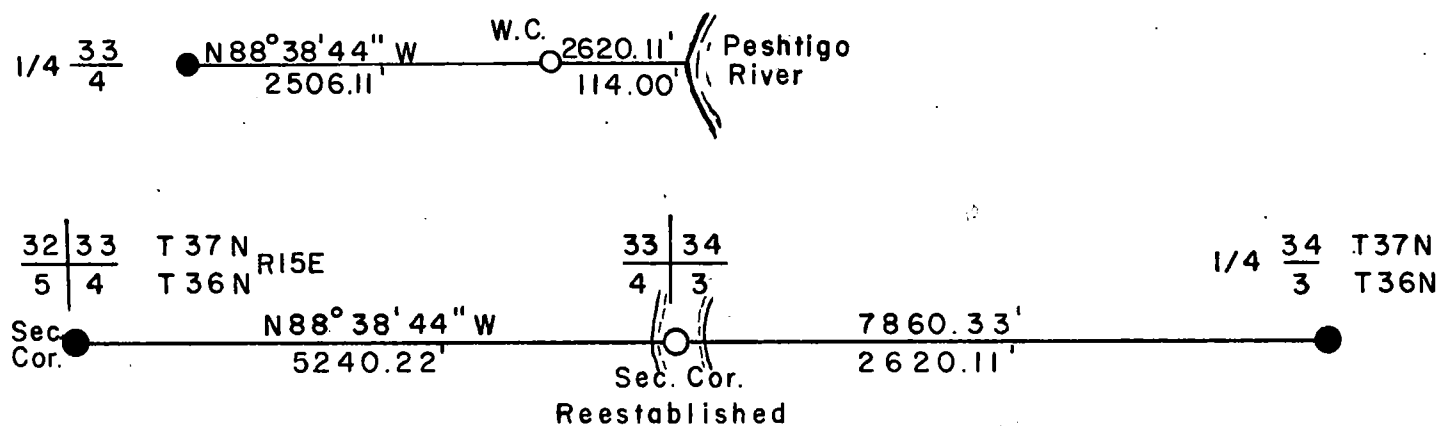
43715330000

Describe any material discrepancy between the location of the corner as restored or reestablished and the location of that corner as previously restored or reestablished by distance and direction. Show the discrepancy on the plan view drawing under (d), above. Show the distances between the corner as previously restored or reestablished and (1) the corner as restored or reestablished, and (2) to at least 2 of the witness monuments shown on the drawing in (d), above.

Was the corner restored through acceptance of (1) an obliterated evidence location, or, (2) a found perpetuated location?

Was the corner reestablished through lost corner proportionate methods? If so, show the method, including the directions and distances to other public land survey corners used as evidence or used for proportioning in determining the corner location?

proportionate method



Glen Barker

I, Glen Barker (type or print name) certify that the corner location shown on this record was determined by me or under my direction and control and that this U.S. Public Land Survey Monument Record is correct and complete to the best of my knowledge and belief.

Signature

Date

