

Stock No. 26273

156559

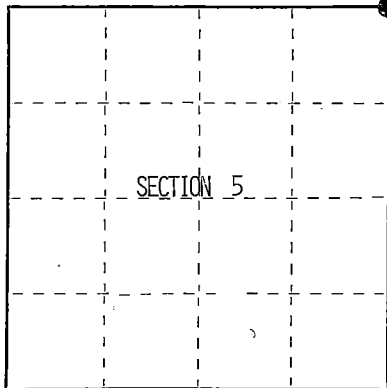
# CERTIFIED LAND CORNER RESTORATION

Index No. A-9

State of Wisconsin }  
County of Forest } ss.

I William B. Cochran, do hereby  
certify that on the 26th day  
of October, 1988, I found  
evidence of the Northeast Section  
corner of Section 5  
Township 39, North, Range  
13 East, Fourth Principal Meridian,  
as described hereon; and that from this evidence  
I established a new monument and accessories  
as described hereon to perpetuate the original  
location of this corner.

Resident witnesses:



● = Corner monument restored.

History of original corner establishment:  
Original Government survey in 1858 by Alfred Millard.  
At 80 chains west between sections 4 and 33 set post from which:  
Lynn 12" N03°E 24 lks  
Lynn 10" S04°E 33 lks  
Spruce 10" S30°W 13 lks  
Hemlock 11" N67°W 20 lks  
West 9 chains enter swamp

Description of corner evidence found:

Found 3"X3" squared wood post, metal location tag on down cedar, 9 chains west enter swamp.  
Location post on Forest Road 2174 East 13 chains.

Description of monument and accessories I established to perpetuate the original location of this corner.  
In place of wood post accepted as the best remaining evidence of the corner position,  
Set a 2½"X36" aluminum pipe monument 2½ feet in the ground with an aluminum cap stamped:  
T40N, R13E, S32, S33, T39N, S4, S5, 1988. From which the following bear:  
Maple 10" N48°E 8.50 feet  
Maple 8" S65°E 29.94 feet  
Maple 12" S35°W 10.86 feet  
Maple 11" N80°W 16.32 feet  
Steel sign post Northwest 1.00 feet

Dated at Hiles, Wis., this 28th day of December, 1994.

Signature William B. Cochran Title Land Surveyor Registration No. S-1107  
(County Surveyor, Registered Land Surveyor, or other duly authorized official)

Office of Register of Deeds, County of Forest, I hereby certify that the within  
instrument was filed in this office for record on the 23rd day of August, 1994  
at 2:30 o'clock P M.

(Register of Deeds)

By Paul Jakubowicz Deputy

44013320000

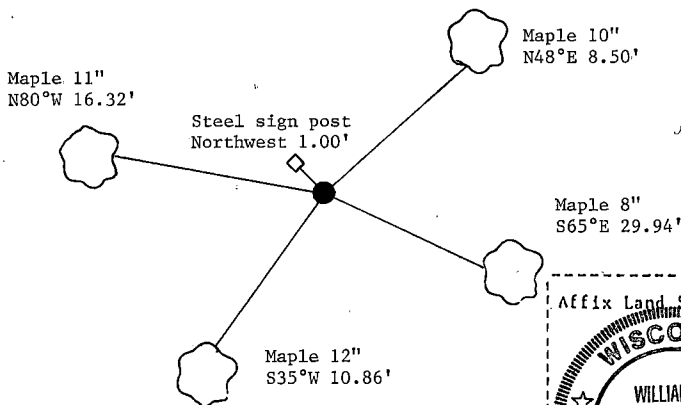
- (e) Describe any material discrepancy between the location of the corner as restored or reestablished and the location of that corner as previously restored or reestablished by distance and direction. Show the discrepancy on the plan view drawing under (d), above. Show the distances between the corner as previously restored or reestablished and (1) the corner as restored or reestablished, and (2) to at least 2 of the witness monuments shown on the drawing in (d), above.

See drawing below.

- (f) Was the corner restored through acceptance of (1) an obliterated evidence location, or, (2) a found perpetuated location?

Corner restored through acceptance of found wood post.

- (g&h) Was the corner reestablished through lost corner proportionate methods? If so, show the method, including the directions and distances to other public land survey corners used as evidence or used for proportioning in determining the corner location?



Affix Land Surveyor Seal



- (i) I, William B. Cochrane (type or print name) certify that the corner location shown on this record was determined by me or under my direction and control and that this U.S. Public Land Survey Monument Record is correct and complete to the best of my knowledge and belief.

Signature

Date

William B. Cochrane

12/28/94

# U.S. PUBLIC LAND SURVEY MONUMENT RECORD

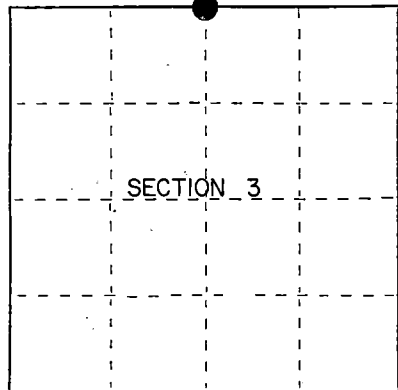
Index No. A-15

State of Wisconsin }  
County of Forest } ss.

I, Gary L. Pisoni, do hereby  
certify that on the 9th day  
of July, 1990, I found  
evidence of the North Quarter  
corner of Section 3  
Township 39, North, Range  
13 East, Fourth Principal Meridian,  
as described hereon; and that from this evidence  
I established a new monument and accessories  
as described hereon to perpetuate the original  
location of this corner.

Resident witnesses:

\_\_\_\_\_  
\_\_\_\_\_  
\_\_\_\_\_



● = Corner monument restored.

## History of original corner establishment:

Original Government Survey in 1858 by Alfred Millard. West between Sections  
34 and 3, at 40.00 chains, set Quarter Corner Post to Sections 34 and 3,  
T39-40N, R13E. From which the following bear;

Black Ash	11"	N.20°E.	28 links
Hemlock	15"	S 50°W	27 links

## Description of corner evidence found:

Found a 2" x 3½" x 16" wood post lying on the ground and rotted at ground  
line.

I accept the wood post as the best available evidence for restoring the  
corner position.

No original corner evidence was recovered.

## Description of monument and accessories I established to perpetuate the original location of this corner.

In place of wood post, set a 2½" x 36" aluminum pipe monument 3" above the  
ground with an aluminum cap stamped; T39N, T40N, 1/4, S34, S3, 1990, S-1634.  
From which the following new blazed and scribed bearing trees bear; Measurements  
taken to nail in side of tree.

Spruce	16"	N 84°E	21.96 feet
Ash	4"	S 58°E	19.50 feet
Spruce	9"	West	21.93 feet
Steel Sign Post		N 32°E	1.20 feet

Dated at Iron River, MI, ~~WIS~~, this 20th day of August, 1990

Signature Gary L. Pisoni Title Land Surveyor Registration No. 1634  
(County Surveyor, Registered Land Surveyor, or other duly authorized official)

Office of Register of Deeds, County of Forest, I hereby certify that the within  
instrument was filed in this office for record on the 10th day of March, 1993  
at 10:45 o'clock PM M.

Paul Schenck  
(Register of Deeds)

By \_\_\_\_\_ Deputy


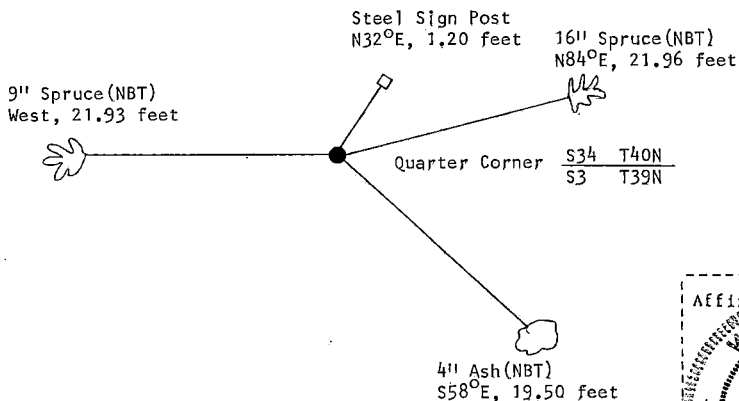
- (e) Describe any material discrepancy between the location of the corner as restored or reestablished and the location of that corner as previously restored or reestablished by distance and direction. Show the discrepancy on the plan view drawing under (d), above. Show the distances between the corner as previously restored or reestablished and (1) the corner as restored or reestablished, and (2) to at least 2 of the witness monuments shown on the drawing in (d), above.

See drawing below

- (f) Was the corner restored through acceptance of (1) an obliterated evidence location, or, (2) a found perpetuated location?

Restored from accepted evidence.

- (g) Was the corner reestablished through lost corner proportionate methods? If so, show the method, including the directions and distances to other public land survey corners used as evidence or used for proportioning in determining the corner location?



- (i) I, Gary L. Pisoni (type or print name) certify that the corner location shown on this record was determined by me or under my direction and control and that this U.S. Public Land Survey Monument Record is correct and complete to the best of my knowledge and belief.

Signature Gary L. Pisoni Date 11/21/91

Survey requested by: Don Gordon Date 12/17/92  
District Ranger

# U.S. PUBLIC LAND SURVEY MONUMENT RECORD

Index No. A-17

State of Wisconsin }  
County of Forest } ss.

I Gary L. Pisoni, do hereby certify that on the 25th day of July, 1990, I found evidence of the Northwest Section corner of Section 2, Township 39, North, Range 13 East, Fourth Principal Meridian, as described hereon; and that from this evidence I established a new monument and accessories as described hereon to perpetuate the original location of this corner.

Resident witnesses:

History of original corner establishment:  
Original Government Survey in 1858 by Alfred Millard.

Dependent Resurvey in 1978 by Gary L. Kratz and Michael J. Avery. S89°58'W between Sections 35 and 2, at 39.81 chains, found a 2½" diameter iron pipe which is locally accepted as the corner position. In place of pipe, set an aluminum post, 30" long, 2½" in diameter, 26" in the ground with a cap mkd; T40N, R13E, S34, S35, S3, S2, T39N, 1978. From which the following bear; Basswood, 13", N78°E, 28 lks., Basswood, 12", S26 E, 36 lks., Basswood, 11", S43°W, 74 lks., Maple, 10", N68°W, 66 lks. Re-set iron pipe alongside monument.

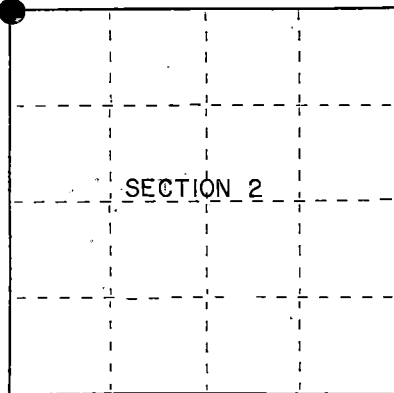
Description of corner evidence found:

Found monument and iron pipe as described, from which the following bear;

DBL Basswood	14"	N81°E	18.80 feet
CLMP Basswood	13"	S25°E	23.72 feet
Basswood	13"	S45°W	48.85 feet
Sugar Maple	12"	N71°W	42.81 feet
Steel Sign Post		S26°W	1.00 feet

Description of monument and accessories I established to perpetuate the original location of this corner.

Set a Steel Sign Post S26°W 1.00 feet



● = Corner monument restored.

Dated at Iron River, MI, this 20th day of August, 1990

Signature Gary L. Pisoni Title Land Surveyor Registration No. 1634  
(County Surveyor, Registered Land Surveyor, or other duly authorized official)

Office of Register of Deeds, County of Forest, I hereby certify that the within instrument was filed in this office for record on the 04th day of March, 1993 at 10:45 o'clock AM.

Paul Schaeffer  
(Register of Deeds)

By \_\_\_\_\_ Deputy

FORM NO. 985-A

RCM-Land Company

Stock No. 26273

146894

441013340000

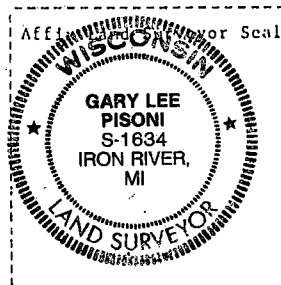
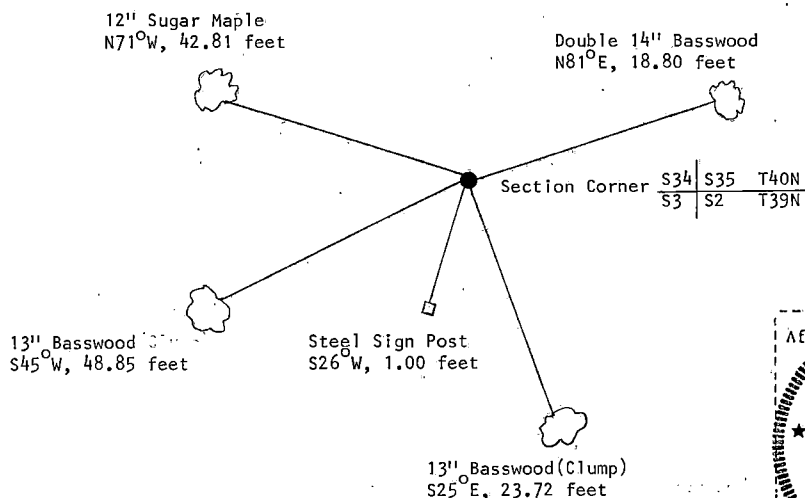
- (d) Describe any material discrepancy between the location of the corner as restored or reestablished and the location of that corner as previously restored or reestablished by distance and direction. Show the discrepancy on the plan view drawing under (d), above. Show the distances between the corner as previously restored or reestablished and (1) the corner as restored or reestablished, and (2) to at least 2 of the witness monuments shown on the drawing in (d), above.

See drawing below.

- (f) Was the corner restored through acceptance of (1) an obliterated evidence location, or, (2) a found perpetuated location?

Restored through acceptance of a found perpetuated location.

- (g&h) Was the corner reestablished through lost corner proportionate methods? If so, show the method, including the directions and distances to other public land survey corners used as evidence or used for proportioning in determining the corner location?



- (i) I, Gary L. Pisoni  
[Type or print name] certify that the corner location shown on this record was determined by me or under my direction and control and that this U.S. Public Land Survey Monument Record is correct and complete to the best of my knowledge and belief.

Signature

Date

Survey requested by;

District Ranger

Date

## U.S. PUBLIC LAND SURVEY MONUMENT RECORD

Index No. A-19

State of Wisconsin } ss.  
 County of Forest

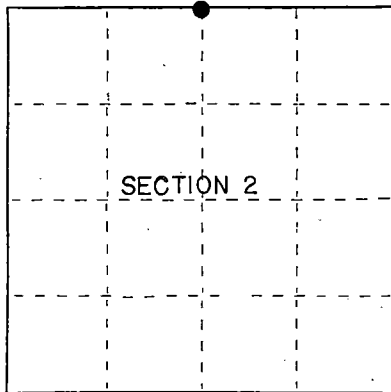
I Gary L. Pisoni, do hereby  
 certify that on the 22nd day  
 of Jan., 1992, I found  
 evidence of the North quarter  
 corner of Section 2  
39, North, Range  
13E, Fourth Principal Meridian,  
 as described hereon; and that from this evidence  
 I established a new monument and accessories  
 as described hereon to perpetuate the original  
 location of this corner.

Resident witnesses:

.....

.....

.....



● = Corner monument restored.

History of original corner establishment:

Original Government Survey in 1858 by Alfred Millard.

In 1964, Jean Resvick, RLS with the U.S.F.S. restored the corner position at record bearing and distance from the two original bearing tree stumps. Set a 2 inch diameter galvanized iron pipe with a brass cap stamped as follows: T40N, R13E, 1/4, S-35, S-2, T39N, 1964, S-802, from which the following new blazed and scribed bearing trees bear:

Tamarack	5"	S 17°E	14.26 feet
Tamarack	6"	N 45°30'E	28.90 feet

Description of corner evidence found:

Found monument as described above from which the following bear:

Tamarack	9"	S 18°E	14.26 feet
Tamarack	10"	N 45°E	28.90 feet
Wood Sign Post		N 78°E	0.70 feet

Description of monument and accessories I established to perpetuate the original location of this corner.

Blazed and scribed the following new bearing tree: (Measurement taken to nail in side of tree)

Tamarack	7"	S 60°W	24.28 feet
Steel sign post		N 17°W	0.70 feet

Dated at Iron River, MI, this 17th day of June, 1992

Signature Gary L. Pisoni Title Land Surveyor Registration No. S-1634  
 (County Surveyor, Registered Land Surveyor, or other duly authorized official)

Office of Register of Deeds, County of Forest, I hereby certify that the within instrument was filed in this office for record on the 10th day of March, 1993 at 10:45 o'clock A. M.

Paul Achenbach  
 (Register of Deeds)

By..... Deputy

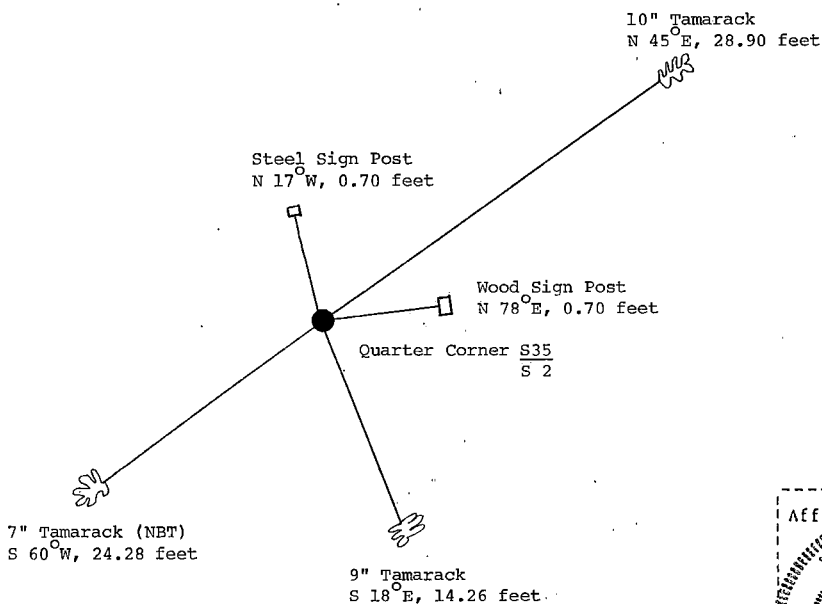
- e) Describe any material discrepancy between the location of the corner as restored or reestablished and the location of that corner as previously restored or reestablished by distance and direction. Show the discrepancy on the plan view drawing under (d), above. Show the distances between the corner as previously restored or reestablished and (1) the corner as restored or reestablished, and (2) to at least 2 of the witness monuments shown on the drawing in (d), above.

See drawing below.


- (f) Was the corner restored through acceptance of (1) an obliterated evidence location, or, (2) a found perpetuated location?

Restored through acceptance of a found perpetuated location.

- (g&h) Was the corner reestablished through lost corner proportionate methods? If so, show the method, including the directions and distances to other public land survey corners used as evidence or used for proportioning in determining the corner location?



- (i) I, Gary L. Pisoni (type or print name), certify that the corner location shown on this record was determined by me or under my direction and control and that this U.S. Public Land Survey Monument Record is correct and complete to the best of my knowledge and belief.



Signature

Date

Survey requested by;

Don Smith  
District Ranger

Date



## CERTIFIED LAND CORNER RESTORATION

Index No. **A 19**

State of Wisconsin }  
 County of Forest } ss.

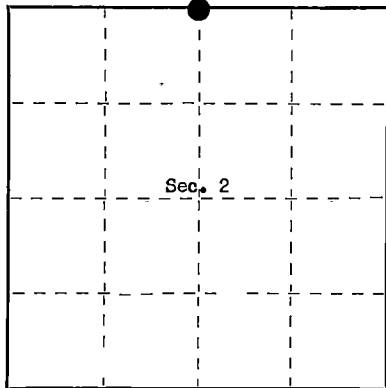
I, Jean F. Resvick, do hereby  
 certify that on the 23rd day  
 of June, 1964, I found  
 evidence of the North quarter  
 corner of Section 2  
 Township 39, North, Range  
13 East, Fourth Principal Meridian,  
 as described hereon; and that from this evidence  
 I established a new monument and accessories  
 as described hereon to perpetuate the original  
 location of this corner.

Resident witnesses:

.....

.....

.....



○ = Corner monument restored.

History of original corner establishment:

Surveyed in 1858

40.00 chains west between Sections 2 and 35, set post

Tamarack 10", N45°W, 18 links

Tamarack 10", West, 23 links

Description of corner evidence found:

Tamarack stump face blaze and scribing readable

Tamarack stump overgrowth and scribing readable

At a point S45°E, 11.88 feet from the first stump above the other  
 stump bears west, 15.18 feet.

Description of monument and accessories I established to perpetuate the original location of this corner.  
 At the record bearing and distance from the two original bearing tree stumps, set 2-inch  
 inside diameter, galvanized iron pipe, flanged at bottom, filled with concrete, with  
 brass cap stamped:

T40N R13E from which the following new bearing trees bear:

Tamarack 5", S17°E, 14.26 feet (21.61 links)

Tamarack 6", N45°30'E, 28.90 feet (43.79 links)

1/4 S35  
 S 2  
 T39N  
 1964  
 S-802

Dated at Rhineland, Wis., this 8th day of July, 1964

Signature Jean F. Resvick Title Cadastral Surveyor Registration No. S-802  
 (County Surveyor, Registered Land Surveyor, or other duly authorized official)

Office of Register of Deeds, County of Forest, I hereby certify that the within  
 instrument was filed in this office for record on the 21 day of Oct., 1964  
 at 11 o'clock A. M. Doc. #89303 Vol. 1 Page A-19 CORNER RESTORATIONS

Anna Peterson  
 (Register of Deeds)

89303

By \_\_\_\_\_ Deputy

44013350620

# U.S. PUBLIC LAND SURVEY MONUMENT RECORD

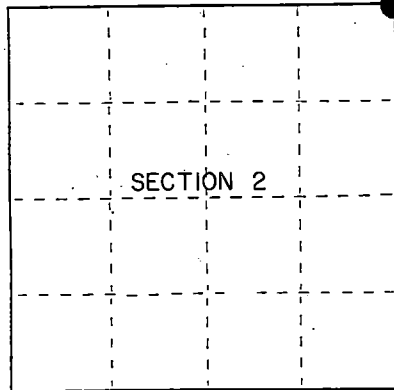
Index No. **A-21**

State of Wisconsin }  
County of Forest } ss.

I, Gary L. Pisoni, do hereby  
certify that on the 19th day  
of June, 1990, I found  
evidence of the Northeast Section  
corner of Section 2  
Township 39, North, Range  
13 East, Fourth Principal Meridian,  
as described hereon; and that from this evidence  
I established a new monument and accessories  
as described hereon to perpetuate the original  
location of this corner.

Resident witnesses:

\_\_\_\_\_  
\_\_\_\_\_  
\_\_\_\_\_



● = Corner monument restored.

History of original corner establishment:  
Original Government Survey in 1858 by Alfred Millard.

Dependent Resurvey in 1978 by Gary L. Kratz and Michael J. Avery. At the point for  
the section corner to sections 1, 2, 35 and 36 on the North Boundary of the  
Township, at proportionate distance, set an aluminum post, 30" long, 2 1/2" in  
diameter, 1" below the surface, with cap mkd; T40N, R13E, S35, S36, S1, S2, T39N,  
1978. From which the following bear;

Elm	10"	N40°E.	74 lks.	Maple	12"	S51°W	80 lks
Basswood	14"	S86°E	32 lks.	Maple	8"	N66°W	106 lks

Description of corner evidence found:

Found monument as described, 3" below road surface and 3' East of the East edge  
of blacktop.

From which the following bear;

Sugar Maple	13"	S58°W	53.24 feet
Sugar Maple	8"	N65°W	70.58 feet

Description of monument and accessories I established to perpetuate the original location of this corner.  
Blazed and scribed the following new bearing trees; (Measurements taken to nail in  
side of tree)

Sugar Maple	7"	N52°E.	35.82 feet
Sugar Maple	6"	S56°E	39.92 feet

Dated at Iron River, MI, ~~xxx~~ this 20th day of August, 1990

Signature Gary L. Pisoni Title Land Surveyor Registration No. S-1634  
(County Surveyor, Registered Land Surveyor, or other duly authorized official)

Office of Register of Deeds, County of Forest, I hereby certify that the within  
instrument was filed in this office for record on the 10th day of March, 1993  
at 10:45 o'clock A. M.

Paul A. Schabrunner  
(Register of Deeds)

By \_\_\_\_\_ Deputy

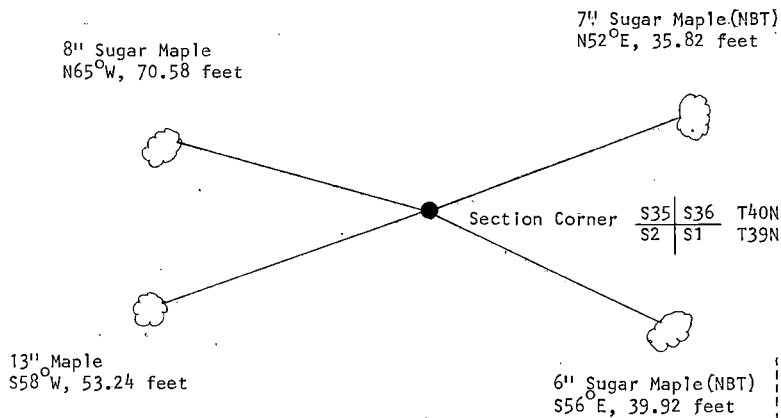
- (d) Describe any material discrepancy between the location of the corner as restored or reestablished and the location of that corner as previously restored or reestablished by distance and direction. Show the discrepancy on the plan view drawing under (d), above. Show the distances between the corner as previously restored or reestablished and (1) the corner as restored or reestablished, and (2) to at least 2 of the witness monuments shown on the drawing in (d), above.

See drawing below.

- (f) Was the corner restored through acceptance of (1) an obliterated evidence location, or, (2) a found perpetuated location?

Restored through acceptance of a found perpetuated location.

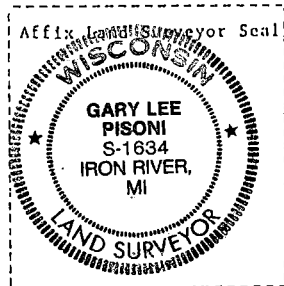
- (g&h) Was the corner reestablished through lost corner proportionate methods? If so, show the method, including the directions and distances to other public land survey corners used as evidence or used for proportioning in determining the corner location?



- (i) I, Gary L. Pisoni (Type or print name) certify that the corner location shown on this record was determined by me or under my direction and control and that this U.S. Public Land Survey Monument Record is correct and complete to the best of my knowledge and belief.

Signature Gary L. Pisoni Date 11/21/91

Survey requested by; Carl E. L. ... Date 12/17/92  
District Ranger



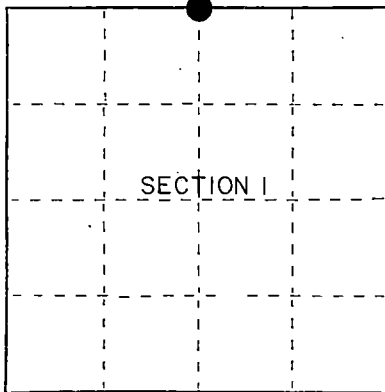
# U.S. PUBLIC LAND SURVEY MONUMENT RECORD

Index No. A-23

State of Wisconsin }  
County of Forest } ss.

I, Gary L. Pisoni, do hereby certify that on the 19th day of June, 1990, I found evidence of the North Quarter corner of Section 1, Township 39, North, Range 13 East, Fourth Principal Meridian, as described hereon; and that from this evidence I established a new monument and accessories as described hereon to perpetuate the original location of this corner.

Resident witnesses:



● = Corner monument restored.

History of original corner establishment:

Original Government Survey in 1858 by Alfred Millard.

Dependent Resurvey in 1978 by Gary L. Kratz and Michael J. Avery. N 89°43'E, 39.93 chs. East of the Section Corner to Sections 1, 2, 35, and 36, found a 1½" diameter iron pipe 18" above ground. This position is harmoniously related to existing original Corners recovered in this resurvey.

Local Bearing Trees; Cedar, 15", S 89°W, 12 links (With rusted location tag)

New Bearing Trees; Balsam, 4", N 20°E, 18 links, Cedar, 7", S 73°W, 17 links Not remonumented.

Description of corner evidence found:

Found 3.3' long iron pipe as described above, from which the following bear;

Balsam	7"	N 24°E	11.88 feet (13.81 feet)
Cedar	7"	S 77°W	11.22 feet ( 9.92 feet)
Cedar (W/Tag)	17"	S 89°W	7.92 feet ( 6.00 feet)

Distances in parenthesis are my measurements taken to a nail in side of tree.

Description of monument and accessories I established to perpetuate the original location of this corner.

In Place of iron pipe, set a 2½ inch diameter aluminum pipe monument, 3 feet long, 3 inches above the ground surface, with an aluminum cap stamped; T40N, R13E, 1/4, S36, S1, T39N, 1990, S-1634. From which the following new blazed and scribed bearing trees bear; (all measurements taken to a nail in side of tree)

Red Maple	10"	N 62°E	22.89 feet
Black Spruce	7"	S 21°W	31.68 feet
Cedar	17"	N 17°W	25.03 feet
Steel Sign Post		S 40°E	0.82 feet

Dated at Iron River, MI, this 20th day of August, 1990

Signature Gary L. Pisoni Title Land Surveyor Registration No. S-1634

(County Surveyor, Registered Land Surveyor, or other duly authorized official)

Office of Register of Deeds, County of Forest, I hereby certify that the within instrument was filed in this office for record on the 10th day of March, 1993 at 10:45 o'clock PM.

Paul Aschenbrenner  
(Register of Deeds)

By \_\_\_\_\_ Deputy

FORM NO. 935-A

U.S. Public Land Survey

Stock No. 26273

146897

44013360020

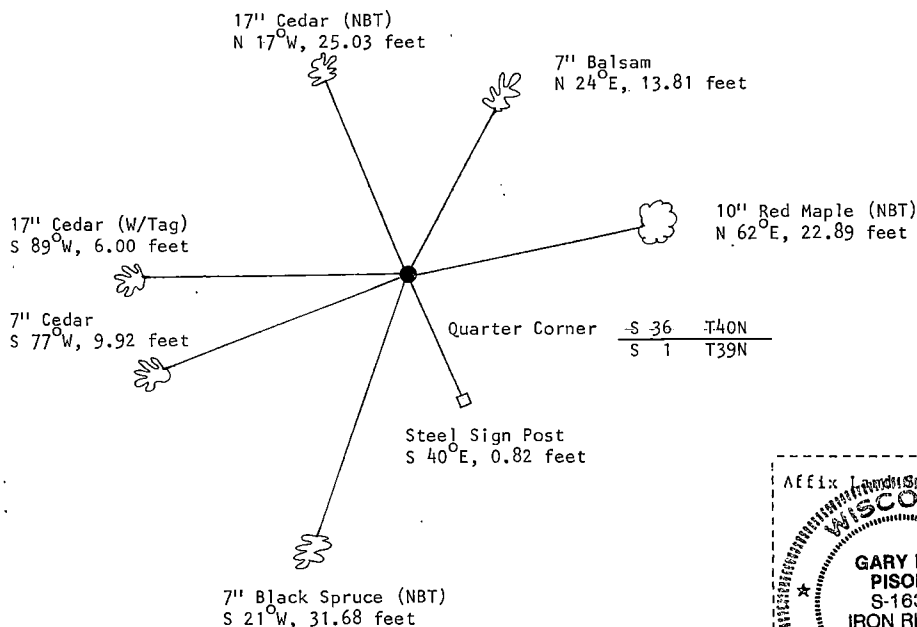
- (e) Describe any material discrepancy between the location of the corner as restored or reestablished and the location of that corner as previously restored or reestablished by distance and direction. Show the discrepancy on the plan view drawing under (d), above. Show the distances between the corner as previously restored or reestablished and (1) the corner as restored or reestablished, and (2) to at least 2 of the witness monuments shown on the drawing in (d), above.

See drawing below.

- (f) Was the corner restored through acceptance of (1) an obliterated evidence location, or, (2) a found perpetuated location?

Restored through acceptance of a found perpetuated location.

- (g) Was the corner reestablished through lost corner proportionate methods? If so, show the method, including the directions and distances to other public land survey corners used as evidence or used for proportioning in determining the corner location?



- (i) I, Gary L. Pisoni  
(Type or print name) certify that the corner location shown on this record was determined by me or under my direction and control and that this U.S. Public Land Survey Monument Record is correct and complete to the best of my knowledge and belief.


Signature

Date

Survey requested by;

District Ranger

Date



Stock No. 26273

DOCUMENT NUMBER 132298

## U.S. PUBLIC LAND SURVEY MONUMENT RECORD

Index No. A-25

State of Wisconsin }  
County of Forest } ss.

I, William B. Cochrane, do hereby  
certify that on the 10th day  
of July, 1985, I found  
evidence of the Northeast Section  
corner of Section 1  
Township 39, North, Range  
13 East, Fourth Principal Meridian,  
as described hereon; and that from this evidence  
I established a new monument and accessories  
as described hereon to perpetuate the original  
location of this corner.

Resident witnesses:

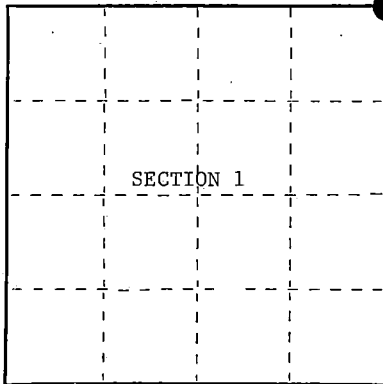
David Brownell

Tony Tillman

State Plane Co-ordinates

N- 268,235.0080

E-2,305,625.7740



O = Corner monument restored.

History of original corner establishment:

Original Government Survey in 1858 by Artemas Curtis.

Corner restored on July 10th, 1975, by William B. Cochrane, a Registered  
Land Surveyor with the U.S. Forest Service.

See Certified Land Corner Restoration Certificate #108556, filed in the  
Registrar of Deeds Office in the Forest County Courthouse.

Description of corner evidence found:

Found monument as described and in place, from which the following bear;

Balsam	13"	S54°E	71.08 feet
Balsam	12"	S 3°W	95.81 feet
Steel Sign Post		SE	0.50 feet

Description of monument and accessories I established to perpetuate the original location of this corner.

Re-set Steel Sign Post	NW	2.00 feet
------------------------	----	-----------

Dated at Hiles, Wis., this 10th day of February, 1987

Signature William B. Cochrane Land Surveyor Registration No. S-1107  
(County Surveyor, Registered Land Surveyor, or other duly authorized official)

Office of Register of Deeds, County of Forest, I hereby certify that the within  
instrument was filed in this office for record on the 11th day of March, 1987  
at 3:30 o'clock P. M.

Paul A. Schaeffer  
(Register of Deeds)

By \_\_\_\_\_ Deputy

14401320000


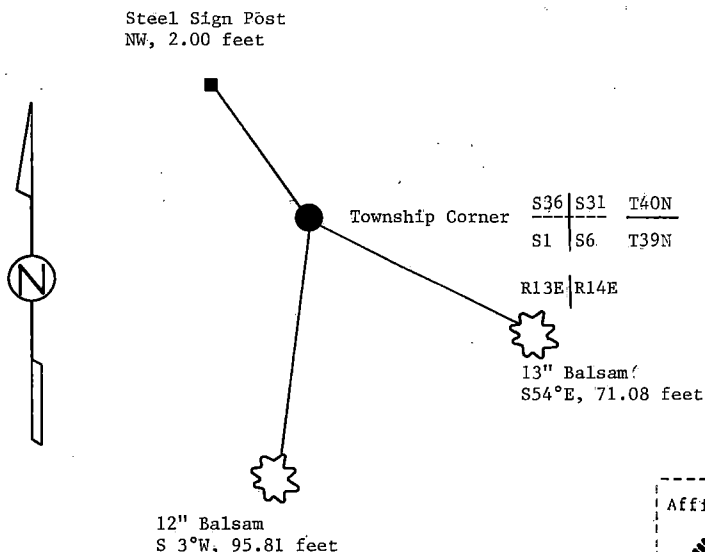
- (e) Describe any material discrepancy between the location of the corner as restored or reestablished and the location of that corner as previously restored or reestablished by distance and direction. Show the discrepancy on the plan view drawing under (d), above. Show the distances between the corner as previously restored or reestablished and (1) the corner as restored or reestablished, and (2) to at least 2 of the Witness monuments shown on the drawing in (d), above.

See drawing below.

- (f) Was the corner restored through acceptance of (1) an obliterated evidence location, or, (2) a found perpetuated location?

Restored through acceptance of a found perpetuated location.

- (g&h) Was the corner reestablished through lost corner proportionate methods? If so, show the method, including the directions and distances to other public land survey corners used as evidence or used for proportioning in determining the corner location?



- (i) I, William B. Cochrane  
(Type or print name) certify that the corner location shown on this record was determined by me or under my direction and control and that this U.S. Public Land Survey Monument Record is correct and complete to the best of my knowledge and belief.

William B. Cochrane February 10, 1987  
Signature Date

Survey requested by: Edward A. [Signature] 3-9-87  
District Ranger Date

# U.S. PUBLIC LAND SURVEY MONUMENT RECORD

Index No. BC-18,19  
**ANGLE POINT NO. 4**

State of Wisconsin }  
 County of Forest } ss.

I, Gary L. Pisoni, do hereby  
 certify that on the 24th day  
 of December, 1991, I found  
 evidence of ~~the~~ Angle Point No. 4  
~~corner of~~ Section 2  
Township 39, North, Range  
13 E., Fourth Principal Meridian,  
 as described hereon; and that from this evidence  
 I established a new monument and accessories  
 as described hereon to perpetuate the original  
 location of this corner.

Resident witnesses:

.....

.....

.....

History of original corner establishment:

Dependent resurvey in 1978 by Gary L. Kratz and Michael J. Avery.

Set a copperweld 24 inches in the ground with a cap marked BLM, T39N, R13E,  
 S-2, AP 4, 1981. No suitable bearing trees available.

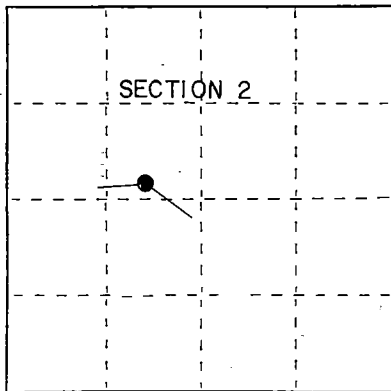
Description of corner evidence found:

Found the monument as described above.

Description of monument and accessories I established to perpetuate the original location of this corner.

New corner references:

Steel sign post	North	0.85 feet
Steel sign post	S 67° E	1.18 feet



= Corner monument restored.

Dated at Iron River, MI, this 17th day of June, 1992

Signature Gary L. Pisoni Title Land Surveyor Registration No. S-1634  
 (County Surveyor, Registered Land Surveyor, or other duly authorized official)

Office of Register of Deeds, County of Forest, I hereby certify that the within  
 instrument was filed in this office for record on the 10th day of March, 1993  
 at 10:45 o'clock A. M.

Paul Hochstetler  
 (Register of Deeds)

By..... Deputy



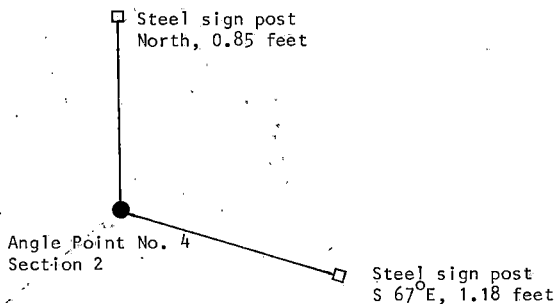
- (e) Describe any material discrepancy between the location of the corner as restored or reestablished and the location of that corner as previously restored or reestablished by distance and direction. Show the discrepancy on the plan view drawing under (d), above. Show the distances between the corner as previously restored or reestablished and (1) the corner as restored or reestablished, and (2) to at least 2 of the witness monuments shown on the drawing in (d), above.

See drawing below.

- (f) Was the corner restored through acceptance of (1) an obliterated evidence location, or, (2) a found perpetuated location?

Restored through acceptance of a found perpetuated location.

- (gth) Was the corner reestablished through lost corner proportionate methods? If so, show the method, including the directions and distances to other public land survey corners used as evidence or used for proportioning in determining the corner location?



Gary L. Pisoni

- (i) I, Gary L. Pisoni (type or print name) certify that the corner location shown on this record was determined by me or under my direction and control and that this U.S. Public Land Survey Monument Record is correct and complete to the best of my knowledge and belief.

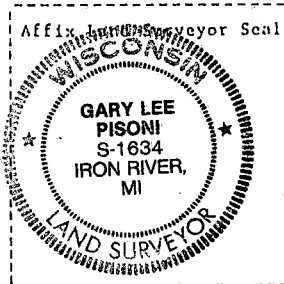
Signature

Date

Survey requested by;

Ann Blank  
District Ranger

Date



6/17/92

12/19/92

Stock No. 26273

DOCUMENT NUMBER  
137022

# U.S. PUBLIC LAND SURVEY MONUMENT RECORD

Index No. C-5

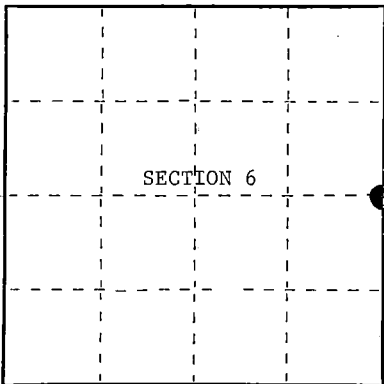
State of Wisconsin }  
County of Forest } ss.

I, William B. Cochrane, do hereby  
certify that on the 23rd day  
of December, 1988, I found  
evidence of the East Quarter  
corner of Section 6  
Township 39, North, Range  
R13E, Fourth Principal Meridian,  
as described hereon; and that from this evidence  
I established a new monument and accessories  
as described hereon to perpetuate the original  
location of this corner.

Resident witnesses:

Marv Shultz

Lowell Petersen



○ = Corner monument restored.

History of original corner establishment:

Original Government Survey in 1865 by William E. Daugherty. South corrected between Sections 5 and 6, at 38.73 chains, set Quarter Section Post to Sections 5 and 6, from which the following bear;

Birch	6"	S14°E	269 lks.
Birch	8"	S14°W	232 lks.

Description of corner evidence found:

Found a 3"x3"x24" squared cedar post in a mound of rock. From cedar post N40°W, 7.70 feet, found a location tag on a 20" Y. Birch stump.

The adjacent property owner, Marv Shultz, had informed Lowell Petersen of the Eagle River Ranger District that he had bought the property from Morris Roberts and that the wood post was always accepted as the corner position.

I accept the wood post as the best available evidence for restoring the corner position.

Description of monument and accessories I established to perpetuate the original location of this corner.

In place of wood post, set a 2½" diameter aluminum pipe monument, 3 feet long, 2½ feet in the ground, with an aluminum cap stamped; T39N, R13E, 1/4, S5, S6, 1988, S-1107. From which the following new blazed and scribed bearing trees bear;

Maple	8"	N50°E	31.56 feet
Maple	6"	N72°W	5.42 feet
Steel Sign Post		South	0.50 feet

Dated at Hiles, Wis., this 13th day of February, 1989

Signature William B. Cochrane Land Surveyor Registration No. S-1107  
(County Surveyor, Registered Land Surveyor, or other duly authorized official)

Office of Register of Deeds, County of Forest, I hereby certify that the within instrument was filed in this office for record on the 7th day of March, 1989 at 9:55 o'clock A. M.

Paul Aschenbrenner  
(Register of Deeds)  
By Sandra L. Reddo Deputy

43913002000

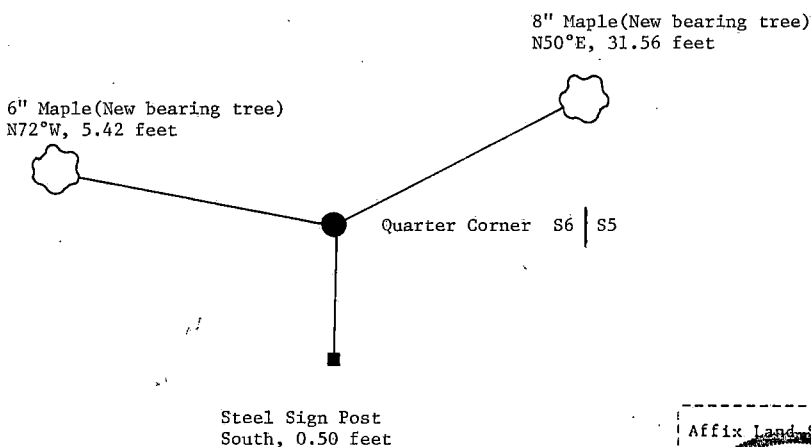
- (e) Describe any material discrepancy between the location of the corner as restored or reestablished and the location of that corner as previously restored or reestablished by distance and direction. Show the discrepancy on the plan view drawing under (d), above. Show the distances between the corner as previously restored or reestablished and (1) the corner as restored or reestablished, and (2) to at least 2 of the witness monuments shown on the drawing in (d), above.

See drawing below.

- (f) Was the corner restored through acceptance of (1) an obliterated evidence location, or, (2) a found perpetuated location?

Restored from accepted evidence.

- (g&h) Was the corner reestablished through lost corner proportionate methods? If so, show the method, including the directions and distances to other public land survey corners used as evidence or used for proportioning in determining the corner location?



- (i) I, William B. Cochrane  
(type or print name) certify that the corner location shown on this record was determined by me or under my direction and control and that this U.S. Public Land Survey Monument Record is correct and complete to the best of my knowledge and belief.

William B. Cochrane February 13, 1989  
Signature Date

Survey requested by: Donna York 2/27/89

District Ranger Date



# U.S. PUBLIC LAND SURVEY MONUMENT RECORD

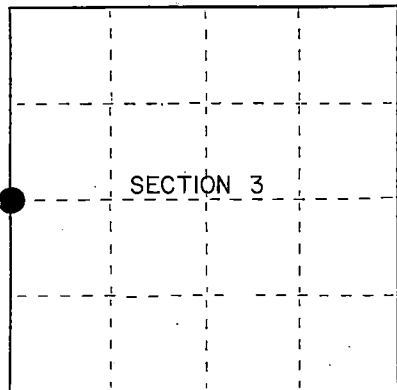
Index No. C-13

State of Wisconsin }  
County of Forest } ss.

I, Gary L. Pisoni, do hereby  
certify that on the 20th day  
of July, 1990, I found  
evidence of the West Quarter  
corner of Section 3  
Township 39, North, Range  
13 East, Fourth Principal Meridian,  
as described hereon; and that from this evidence  
I established a new monument and accessories  
as described hereon to perpetuate the original  
location of this corner.

Resident witnesses:

\_\_\_\_\_  
\_\_\_\_\_  
\_\_\_\_\_



● = Corner monument restored.

## History of original corner establishment:

Original Government Survey in 1865 by William E. Daugherty and Alex McDill. South  
corrected between Sections 3 and 4, at 41.10 chains, set Quarter Section Post to  
Sections 3 and 4. From which the following bear:

Sugar	10"	S31°W	10 lks.
Maple	15"	N42°E	21 lks.

## Description of corner evidence found:

Found 1"x48" iron pipe marking the corner position. I accept the iron pipe as the  
best available evidence for restoring the corner position.

No original corner evidence was recovered.

## Description of monument and accessories I established to perpetuate the original location of this corner.

In place of iron pipe, set a 2½ inch diameter aluminum pipe monument, 36 inches long,  
3 inches above the ground surface, with an aluminum cap stamped; T39N, R13E, 1/4, S3,  
S4, 1990, S-1634. From which the following new blazed and scribed bearing trees bear;  
(all measurements taken to a nail in side of tree)

S. Maple	4"	N28°E	18.91 feet
Red Maple	9"	S70°E	20.23 feet
Red Maple	11"	S17°W	27.84 feet
Cedar	12"	S84°W	37.48 feet
Steel Sign Post		N70°E	0.85 feet

Dated at Iron River, MI, ~~was~~ this 8th day of December, 1990

Signature Gary L. Pisoni Title Land Surveyor Registration No S-1634  
(County Surveyor, Registered Land Surveyor, or other duly authorized official)

Office of Register of Deeds, County of Forest, I hereby certify that the within  
instrument was filed in this office for record on the 10th day of March, 1993  
at 10:45 o'clock A. M.

Paul Acklandman  
(Register of Deeds)

By \_\_\_\_\_ Deputy

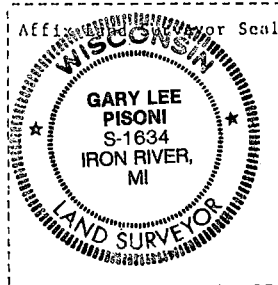
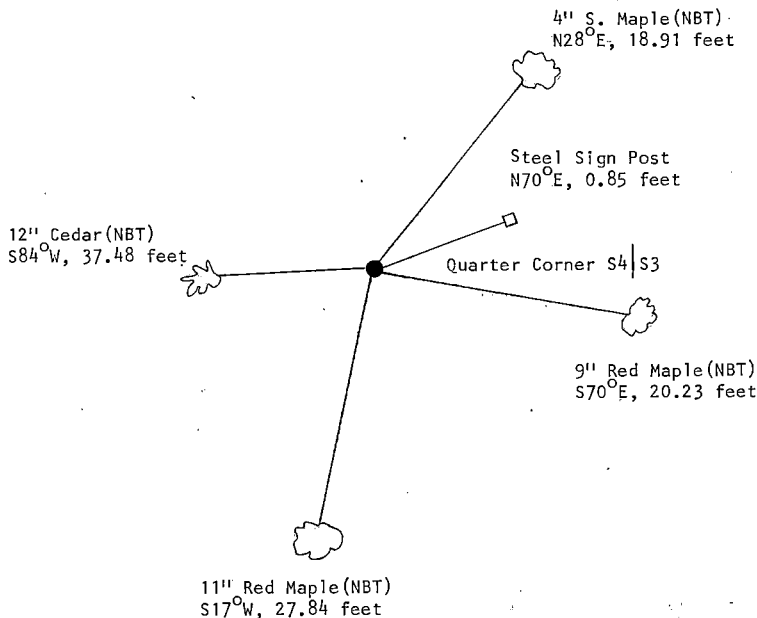
- (c) Describe any material discrepancy between the location of the corner as restored or reestablished and the location of that corner as previously restored or reestablished by distance and direction. Show the discrepancy on the plan view drawing under (d), above. Show the distances between the corner as previously restored or reestablished and (1) the corner as restored or reestablished, and (2) to at least 2 of the witness monuments shown on the drawing in (d), above.

See drawing below.

- (f) Was the corner restored through acceptance of (1) an obliterated evidence location, or, (2) a found perpetuated location?

Restored from accepted evidence.

- (g) Was the corner reestablished through lost corner proportionate methods? If so, show the method, including the directions and distances to other public land survey corners used as evidence or used for proportioning in determining the corner location?



- (i) I, Gary L. Pisoni, [type or print name] certify that the corner location shown on this record was determined by me or under my direction and control and that this U.S. Public Land Survey Monument Record is correct and complete to the best of my knowledge and belief.

Signature

Gary L. Pisoni

Date

11/21/91

Survey requested by;

Cam Bork  
District Ranger

Date

12/17/92

## U.S. PUBLIC LAND SURVEY MONUMENT RECORD

Index No. C-17

State of Wisconsin }  
County of Forest } ss.

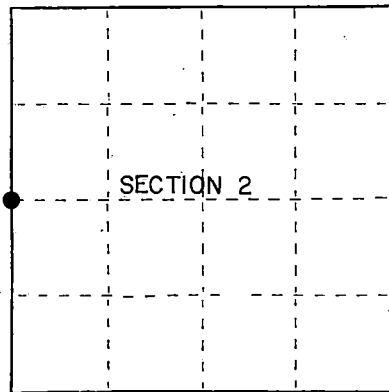
I, Gary L. Pisoni, do hereby  
certify that on the 6th day  
of August, 1990, I found  
evidence of the West quarter  
corner of Section 2  
Township 39, North, Range  
13 East, Fourth Principal Meridian,  
as described hereon; and that from this evidence  
I established a new monument and accessories  
as described hereon to perpetuate the original  
location of this corner.

Resident witnesses:

.....

.....

.....



● = Corner monument restored.

## History of original corner establishment:

Original Government survey in 1865 by William E. Daugherty and Alex McDill.  
South corrected between Sections 2 and 3, at 40.42 chains, set quarter section  
post.

Dependent resurvey in 1978 by Gary L. Kratz and Michael J. Avery.

## Description of corner evidence found:

Found dependent resurvey monument of 1978, but erroneously set.

No original corner evidence recovered.

Corner position is restored at proportionate distance and on line between the  
Southwest and Northwest Section corners of Section 2.

## Description of monument and accessories I established to perpetuate the original location of this corner.

At the corner position, set a 2½ inch diameter aluminum pipe monument, 3 feet  
long, 3" above the ground surface, with an aluminum cap stamped; T39N, R13E,  
1/4, S-3, S-2, 1991, S-1634, from which the following new blazed and scribed  
bearing trees bear; (measurements taken to a nail in side of tree)

Balsam	7"	N 18°W	14.45 feet
Balsam	7"	S 49°E	15.09 feet
Balsam	4"	S 24°W	14.07 feet
White Spruce	13"	N 88°W	4.19 feet
BLM Aluminum pipe monument		S 65°14'20"E	31.40 feet
(erroneous mon.)			
Steel sign post		N 49°E	0.83 feet

Dated at Iron River, MI, WXX, this 17th day of June, 1992

Signature Gary L. Pisoni Title Land Surveyor Registration No. S-1634  
(County Surveyor, Registered Land Surveyor, or other duly authorized official)

Office of Register of Deeds, County of Forest, I hereby certify that the within  
instrument was filed in this office for record on the 10th day of March, 1993  
at 10:45 o'clock A M.

Paul A. Schreiner  
(Register of Deeds)

By..... Deputy

FORM NO. 985-A

U.S. GOVERNMENT PRINTING OFFICE

Stock No. 26273

146900

43913032000

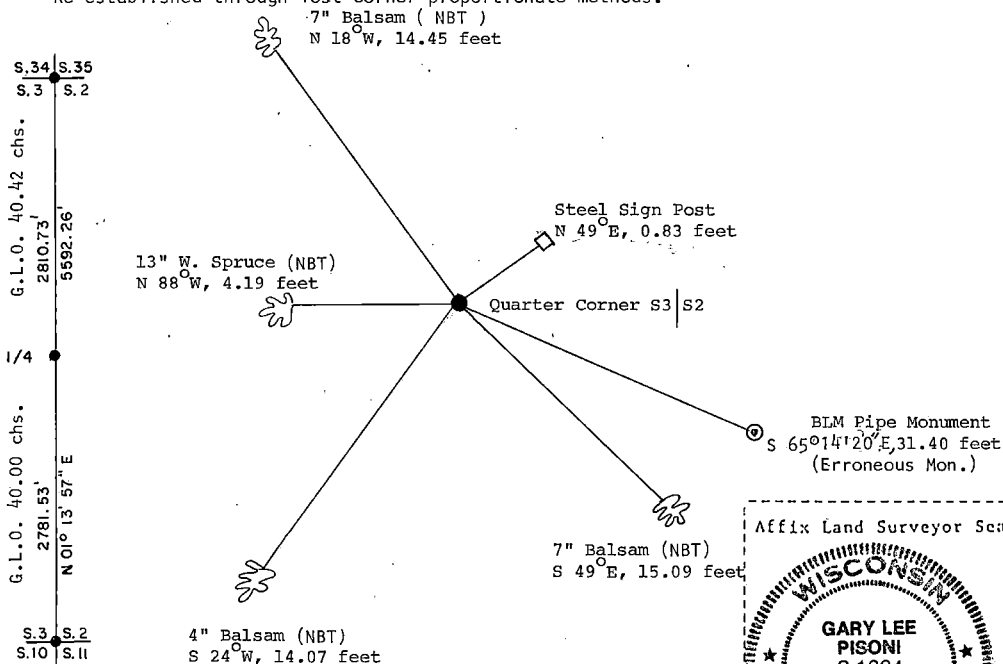
(e) Describe any material discrepancy between the location of the corner as restored or reestablished and the location of that corner as previously restored or reestablished by distance and direction. Show the discrepancy on the plan view drawing under (d), above. Show the distances between the corner as previously restored or reestablished and (1) the corner as restored or reestablished, and (2) to at least 2 of the Witness monuments shown on the drawing in (d), above.

See drawing below.


(f) Was the corner restored through acceptance of (1) an obliterated evidence location, or, (2) a found perpetuated location?

Restored through lost corner proportionate methods.

(g,h) Was the corner reestablished through lost corner proportionate methods? If so, show the method, including the directions and distances to other public land survey corners used as evidence or used for proportioning in determining the corner location?  
Re-established through lost corner proportionate methods.



Affix Land Surveyor Seal



(i) I, Gary L. Pisoni  
(type or print name) certify that the corner location shown on this record was determined by me or under my direction and control and that this U.S. Public Land Survey Monument Record is correct and complete to the best of my knowledge and belief.

Gary L. Pisoni June 17<sup>th</sup> 1992  
Signature Date

Survey requested by: Pan Pisoni 12/17/92  
District Ranger Date

## U.S. PUBLIC LAND SURVEY MONUMENT RECORD

Index No. C-18

State of Wisconsin }  
 County of Forest } ss.

I Gary L. Pisoni, do hereby  
 certify that on the 24th day  
 of December, 19 91, I found  
 evidence of the Center West 1/16  
 corner of Section 2  
 Township 39, North, Range  
13 E, Fourth Principal Meridian,  
 as described hereon; and that from this evidence  
 I established a new monument and accessories  
 as described hereon to perpetuate the original  
 location of this corner.

Resident witnesses:

.....

.....

.....

History of original corner establishment:

Dependent resurvey in 1978 by Gary L. Kratz and Michael J. Avery.

Description of corner evidence found:

Found dependent resurvey monument but erroneously set.

Corner position restored at midpoint and on line between the Center 1/4 and the  
 West 1/4 corner.

Description of monument and accessories I established to perpetuate the original location of this corner.

At the corner position, set a 1 inch diameter aluminum pipe monument, 3 feet long,  
 3 inches above the ground surface with an aluminum cap stamped: T39N, R13E, CW 1/16,  
 S-2, 1991, S-1634, from which the following new blazed and scribed bearing trees  
 bear: (measurement taken to a nail in side of tree)

Black Cherry	8"	N 78°E	42.98 feet
Black Cherry	7"	S 41°E	36.38 feet
BLM aluminum pipe monument		N 56°21'25"E	3.38 feet
(erroneous mon.)			
Steel sign post		North	0.75 feet

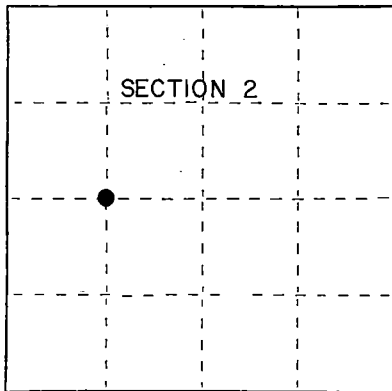
Dated at Iron River, MI, this 17th day of June, 1992

Signature Gary L. Pisoni Title Land Surveyor Registration No. S-1634  
 (County Surveyor, Registered Land Surveyor, or other duly authorized official)

Office of Register of Deeds, County of Forest, I hereby certify that the within  
 instrument was filed in this office for record on the 10th day of March, 1993  
 at 10:45 o'clock A. M.

Paul Schaeffer  
 (Register of Deeds)

By..... Deputy



● = Corner monument restored.



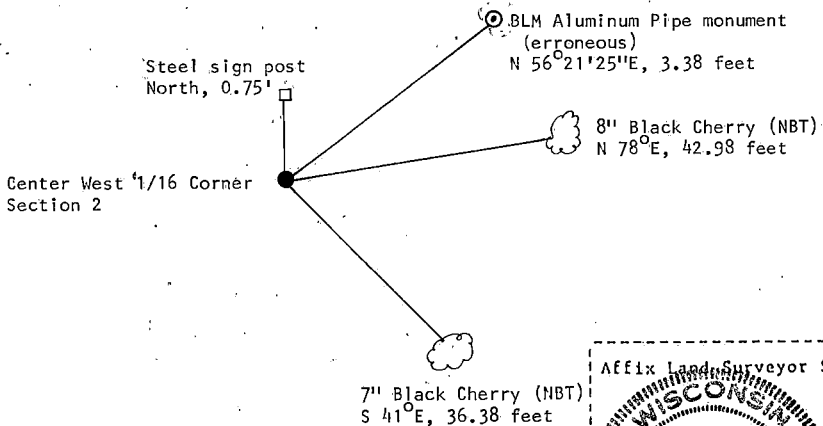
- (c) Describe any material discrepancy between the location of the corner as restored or reestablished and the location of that corner as previously restored or reestablished by distance and direction. Show the discrepancy on the plan view drawing under (d), above. Show the distances between the corner as previously restored or reestablished and (1) the corner as restored or reestablished, and (2) to at least 2 of the witness monuments shown on the drawing in (d), above.

See drawing below.

- (f) Was the corner restored through acceptance of (1) an obliterated evidence location, or, (2) a found perpetuated location?

Restored at midpoint and on line between the Center One-Quarter and the West One-Quarter corner.

- (g&h) Was the corner reestablished through lost corner proportionate methods? If so, show the method, including the directions and distances to other public land survey corners used as evidence or used for proportioning in determining the corner location?



Gary L. Pisoni

- (i) I, Gary L. Pisoni, certify that the corner location shown on this record was determined by me or under my direction and control and that this U.S. Public Land Survey Monument Record is correct and complete to the best of my knowledge and belief.



Signature

Date

Survey requested by:

District Ranger

Date

# U.S. PUBLIC LAND SURVEY MONUMENT RECORD

Index No. C-18,19  
**PROPERTY**  
**CORNER NO. 2**

State of Wisconsin } ss.  
 County of Forest

I Gary L. Pisoni, do hereby  
 certify that on the 21st day  
 of January, 1992, I found  
 evidence of the Property Corner No. 2  
~~corner of Gov't Lots 1 & 5, Sec. 2~~  
Township 39, North, Range  
13 E, Fourth Principal Meridian,  
 as described hereon; and that from this evidence  
 I established a new monument and accessories  
 as described hereon to perpetuate the original  
 location of this corner.

Resident witnesses:

History of original corner establishment:

Dependent resurvey in 1978-1981 by Gary L. Kratz and Michael J. Avery.

Description of corner evidence found:

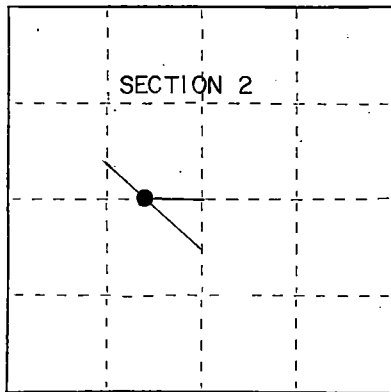
Found dependent resurvey monument but erroneously set.

Corner position restored at the intersection of the East/West 1/4 line with the  
 line between Angle Points 4 and 5.

Description of monument and accessories I established to perpetuate the original location of this corner.

At the corner position, set a 1 inch diameter aluminum pipe monument, 3 feet long,  
 3 inches above the ground surface with an aluminum cap stamped: T39N, R13E, S-2,  
 C-C, Lot 1, Lot 5, 1991, S-1634 from which the following new blazed and scribed  
 bearing trees bear: (measurement taken to nail in side of tree)

Black Spruce	6"	N 77°E	3.36 feet
Black Spruce	9"	N 89°W	9.03 feet
Copperweld monument		N 67°34'06"W	7.26 feet
(erroneous mon.)			
Steel sign post		S 17°E	0.65 feet



= Corner monument restored.

Dated at Iron River, MI, ~~xxx~~, this 17th day of June, 1992

Signature Gary L. Pisoni Title Land Surveyor Registration No. S-1634  
 (County Surveyor, Registered Land Surveyor, or other duly authorized official)

Office of Register of Deeds, County of Forest I hereby certify that the within  
 instrument was filed in this office for record on the 10th day of March, 1993  
 at 10:45 o'clock A M.

Paul Hechman  
 (Register of Deeds)

By \_\_\_\_\_ Deputy

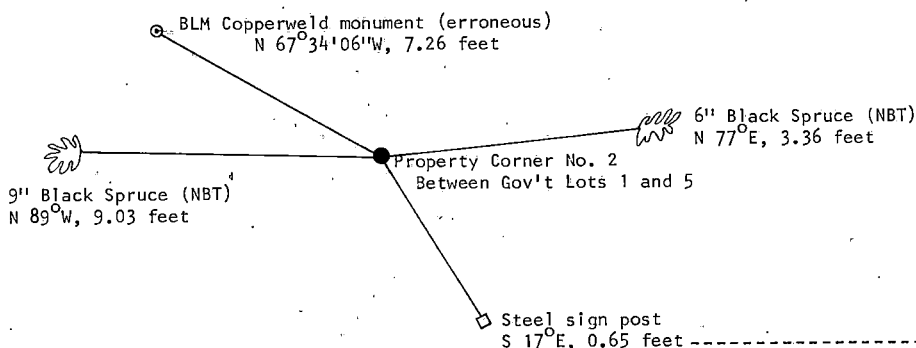
- (e) Describe any material discrepancy between the location of the corner as restored or reestablished and the location of that corner as previously restored or reestablished by distance and direction. Show the discrepancy on the plan view drawing under (d), above. Show the distances between the corner as previously restored or reestablished and (1) the corner as restored or reestablished, and (2) to at least 2 of the witness monuments shown on the drawing in (d), above.

See drawing below


- (f) Was the corner restored through acceptance of (1) an obliterated evidence location, or, (2) a found perpetuated location?

Restored corner position at the intersection of the East/West One-Quarter line of Section 2 with the line between Angle Points 4 and 5.

- (g&h) Was the corner reestablished through lost corner proportionate methods? If so, show the method, including the directions and distances to other public land survey corners used as evidence or used for proportioning in determining the corner location?



- (i) I, Gary L. Pisoni (type or print name) certify that the corner location shown on this record was determined by me or under my direction and control and that this U.S. Public Land Survey Monument Record is correct and complete to the best of my knowledge and belief.



Signature Gary L. Pisoni Date 6/17/92

Survey requested by: Don Gardi Date 12/17/92  
District Ranger

# U.S. PUBLIC LAND SURVEY MONUMENT RECORD

Index No. C-19

State of Wisconsin }  
County of Forest } ss.

History of original corner establishment:  
Dependent resurvey in 1978 by Gary L. Kratz and Michael J. Avery.

I, Gary L. Pisoni, do hereby  
certify that on the 21st day  
of January, 1992, I found  
evidence of the center quarter  
corner of Section 2  
Township 39, North, Range  
13 E, Fourth Principal Meridian,  
as described hereon; and that from this evidence  
I established a new monument and accessories  
as described hereon to perpetuate the original  
location of this corner.

Description of corner evidence found:

Found dependent resurvey monument but erroneously set.

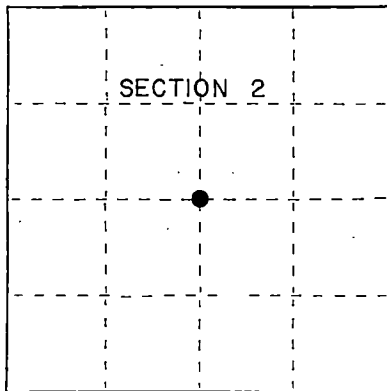
Resident witnesses:

Corner position restored at the intersection of the straight lines between  
opposing quarter corner positions on the perimeter of Section 2.

Description of monument and accessories I established to perpetuate the original location of this corner.

At the corner position, set a 1 inch diameter aluminum pipe monument, 5 feet long,  
4 inches above the ground surface with an aluminum cap stamped: T39N, R13E, C 1/4,  
S-2, 1991, S-1634 from which the following new blazed and scribed bearing trees  
bear: (measurement taken to a nail in side of tree)

Cedar	10"	N 12°E	13.63 feet
Cedar	11"	S 06°E	23.14 feet
BLM aluminum pipe monument		N 59°46'53"E	4.30 feet
(erroneous mon.)			
Steel sign post		East	0.60 feet



● = Corner monument restored.

Dated at Iron River, MI, this 17th day of June, 1992

Signature Gary L. Pisoni Title Land Surveyor Registration No. S-1634  
(County Surveyor, Registered Land Surveyor, or other duly authorized official)

Office of Register of Deeds, County of Forest I hereby certify that the within  
instrument was filed in this office for record on the 17th day of June, 1992  
at 12:45 o'clock P. M.

Paul Aschmann  
(Register of Deeds)

By \_\_\_\_\_ Deputy


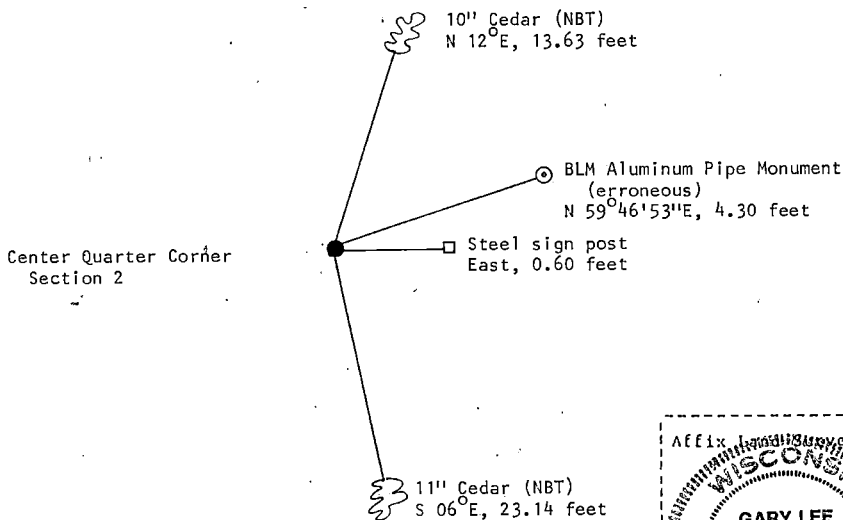
- (e) Describe any material discrepancy between the location of the corner as restored or reestablished and the location of that corner as previously restored or reestablished by distance and direction. Show the discrepancy on the plan view drawing under (d), above. Show the distances between the corner as previously restored or reestablished and (1) the corner as restored or reestablished, and (2) to at least 2 of the witness monuments shown on the drawing in (d), above.

See drawing below

- (f) Was the corner restored through acceptance of (1) an obliterated evidence location, or, (2) a found perpetuated location?

Restored corner position at the intersection of the straight lines between opposing quarter corner positions on the perimeter of Section 2.

- (g)(h) Was the corner reestablished through lost corner proportionate methods? If so, show the method, including the directions and distances to other public land survey corners used as evidence or used for proportioning in determining the corner location?



Gary L. Pisoni

- (i) I, Gary L. Pisoni (type or print name) certify that the corner location shown on this record was determined by me or under my direction and control and that this U.S. Public Land Survey Monument Record is correct and complete to the best of my knowledge and belief.

Signature

Date

Survey requested by;

District Ranger

Date

## U.S. PUBLIC LAND SURVEY MONUMENT RECORD

Index No. C-21

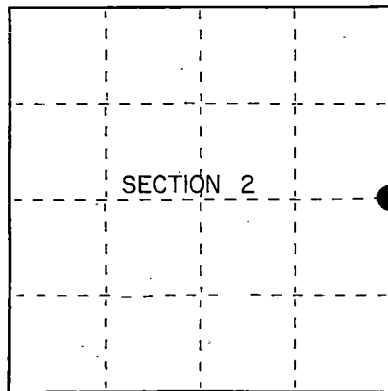
State of Wisconsin

County of Forest } ss.

I, Gary L. Pisoni, do hereby  
 certify that on the 19th day  
 of June, 1990, I found  
 evidence of the East Quarter  
 corner of Section 2  
 Township 39, North, Range  
13 East, Fourth Principal Meridian,  
 as described hereon; and that from this evidence  
 I established a new monument and accessories  
 as described hereon to perpetuate the original  
 location of this corner.

Resident witnesses:

.....  
 .....  
 .....



● = Corner monument restored.

## History of original corner establishment:

Dependent Resurvey in 1978 by Michael J. Avery and Gary L. Kratz. N02°58'E,  
 between Sections 1 and 2, at 41.86 chains, proportionate distance, set a  
 copperweld, 2 inches below the surface of the road, with cap mkd; T39N, R13E,  
 1/4, S1, S2, 1978. From which the following bear;

Maple	10"	S87°E	42 lks.
Elm	11"	S81°W	58 lks.

## Description of corner evidence found:

Found monument as described, monument located below blacktop surface and set  
 P.K. nail above monument.

From which the following bear;

S. Maple	13"	N 87°E	27.51 feet
----------	-----	--------	------------

Description of monument and accessories I established to perpetuate the original location of this corner.

Blazed and scribed the following new bearing trees; (Measurements taken to nail  
 in side of tree).

Sugar Maple	9"	N 33°E	73.91 feet
Sugar Maple	8"	S 77°W	42.84 feet
Sugar Maple	9"	N 47°W	67.56 feet

Dated at Iron River, MI, ~~xxxx~~ this 13th day of December, 1990

Signature Gary L. Pisoni Title Land Surveyor Registration No. S-1634  
 (County Surveyor, Registered Land Surveyor, or other duly authorized official)

Office of Register of Deeds, County of Forest, I hereby certify that the within  
 instrument was filed in this office for record on the 10th day of March, 1993  
 at 10:45 o'clock AM.

Paul H. Schaeffer  
 (Register of Deeds)

By \_\_\_\_\_ Deputy

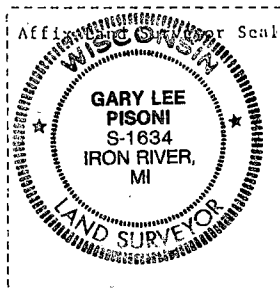
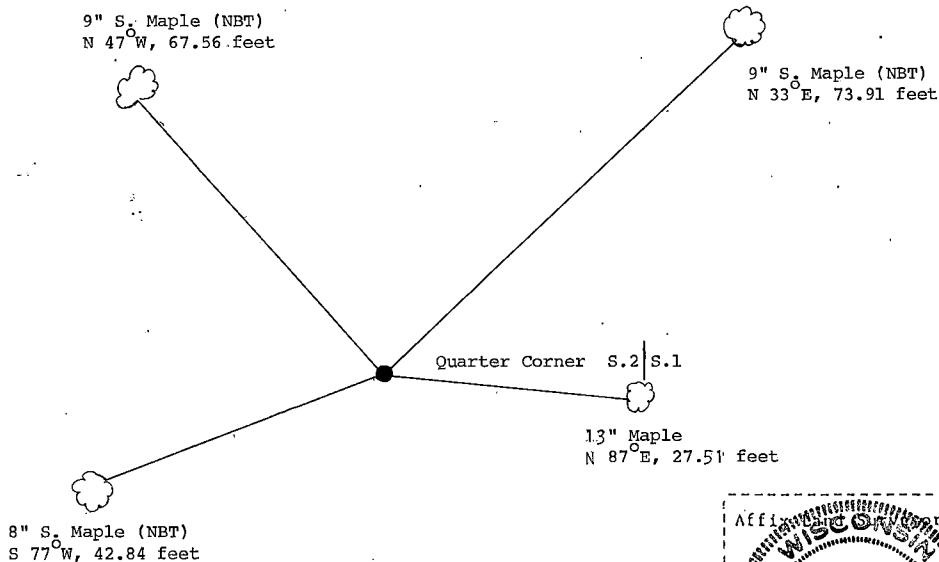
- (d) Describe any material discrepancy between the location of the corner as restored or reestablished and the location of that corner as previously restored or reestablished by distance and direction. Show the discrepancy on the plan view drawing under (d), above. Show the distances between the corner as previously restored or reestablished and (1) the corner as restored or reestablished, and (2) to at least 2 of the witness monuments shown on the drawing in (d), above.

See drawing below.

- (f) Was the corner restored through acceptance of (1) an obliterated evidence location, or, (2) a found perpetuated location?

Restored through acceptance of a found perpetuated location.

- (gkh) Was the corner reestablished through lost corner proportionate methods? If so, show the method, including the directions and distances to other public land survey corners used as evidence or used for proportioning in determining the corner location?



- (i) I, Gary L. Pisoni,  
(Type or print name) certify that the corner location shown on this record was determined by me or under my direction and control and that this U.S. Public Land Survey Monument Record is correct and complete to the best of my knowledge and belief.

Signature

*Gary L. Pisoni*

Date

11/21/91

Survey requested by;

District Ranger

*Cambridge*

Date

12/17/92

# U.S. PUBLIC LAND SURVEY MONUMENT RECORD

Index No. CD-18,19  
**ANGLE POINT NO.5**

State of Wisconsin }  
 County of Forest } ss.

History of original corner establishment:

Dependent resurvey in 1978 by Gary L. Kratz and Michael J. Avery.

I, Gary L. Pisoni, do hereby  
 certify that on the 21st day  
 of January, 1992, I found  
 evidence of ~~the~~ Angle Point No. 5  
~~xxxxxx~~ of Section 2  
 Township 39, North, Range  
13 E, Fourth Principal Meridian,  
 as described hereon; and that from this evidence  
 I established a new monument and accessories  
 as described hereon to perpetuate the original  
 location of this corner.

Resident witnesses:

Set a copperweld 24 inches in the ground with a cap marked BLM, T39N, R13E,  
 S-2, AP 5, 1981, from which the following bear:

Birch	16"	N 77° E	57 links
Cedar	14"	S 56° W	13 links

Description of corner evidence found:

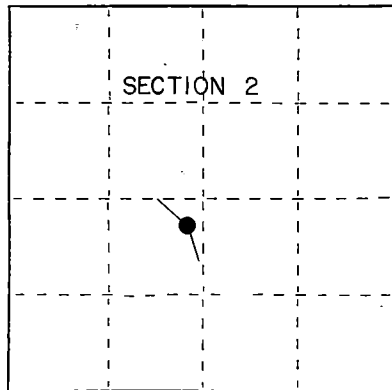
Found the monument as described above from which the following bear:

Cedar	16"	S 53° W	8.65 feet
-------	-----	---------	-----------

Description of monument and accessories I established to perpetuate the original location of this corner.

Blazed and scribed the following new bearing tree: (measurement taken to a  
 nail in side of tree)

Black Spruce	6"	N 68° E	5.97 feet
Steel sign post		South	0.75 feet



● = Corner monument restored.

Dated at Iron River, MI, Wix, this 17th day of June, 1992

Signature Gary L. Pisoni Title Land Surveyor Registration No. S-1634  
 (County Surveyor, Registered Land Surveyor, or other duly authorized official)

Office of Register of Deeds, County of Forest I hereby certify that the within  
 instrument was filed in this office for record on the 10th day of March, 1993  
 at 10:45 o'clock A. M.

Paul Aschbacher  
 (Register of Deeds)

By \_\_\_\_\_ Deputy



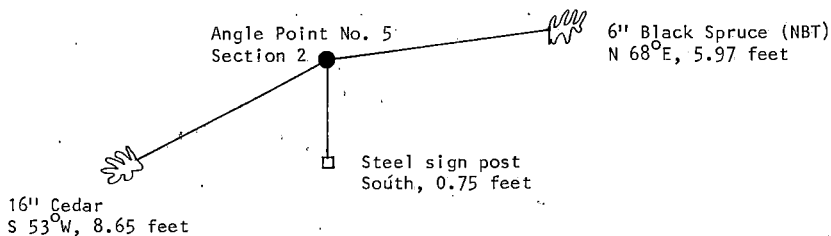
- (e) Describe any material discrepancy between the location of the corner as restored or reestablished and the location of that corner as previously restored or reestablished by distance and direction. Show the discrepancy on the plan view drawing under (d), above. Show the distances between the corner as previously restored or reestablished and (1) the corner as restored or reestablished, and (2) to at least 2 of the witness monuments shown on the drawing in (d), above.

See drawing below.

- (f) Was the corner restored through acceptance of (1) an obliterated evidence location, or, (2) a found perpetuated location?

Restored through acceptance of a found perpetuated location.

- (g&h) Was the corner reestablished through lost corner proportionate methods? If so, show the method, including the directions and distances to other public land survey corners used as evidence or used for proportioning in determining the corner location?



- (i) I, Gary L. Pisoni  
(Type or print name) certify that the corner location shown on this record was determined by me or under my direction and control and that this U.S. Public Land Survey Monument Record is correct and complete to the best of my knowledge and belief.

Signature

Date

Survey requested by;

District Ranger

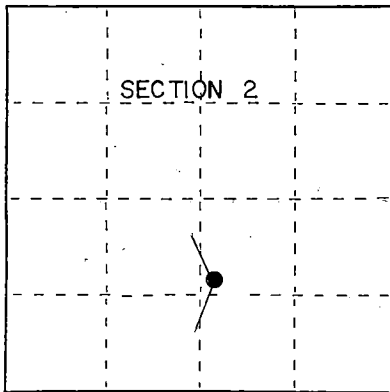
Date

## U.S. PUBLIC LAND SURVEY MONUMENT RECORD

Index No. CD-19,20  
ANGLE POINT NO. 6State of Wisconsin }  
County of Forest } ss.

I, Gary L. Pisoni, do hereby  
 certify that on the 21st day  
 of January, 1992, I found  
 evidence of ~~xxx~~ Angle Point No. 6  
~~xxxx~~ of Section 2  
Township 39, North, Range  
13 E, Fourth Principal Meridian,  
 as described hereon; and that from this evidence  
 I established a new monument and accessories  
 as described hereon to perpetuate the original  
 location of this corner.

Resident witnesses:



= Corner monument restored.

History of original corner establishment:

Dependent resurvey in 1978 by Gary L. Kratz and Michael J. Avery.

Set a copperweld 24 inches in the ground with a cap marked BLM, T39N, R13E, S-2, AP 6, 1981, from which the following bear:

Cedar	5"	N 45° E	24 links
Birch	12"	S 72° E	17 links

Description of corner evidence found:

Found the monument as described above from which the following bear:

Cedar	9"	N 41° E	15.79 feet
White Birch	13"	S 75° E	10.79 feet

Description of monument and accessories I established to perpetuate the original location of this corner.

New corner reference:

Steel sign post S 20° E 0.50 feet

Dated at Iron River, MI, ~~Was~~ this 17th day of June, 1992Signature Gary L. Pisoni Title Land Surveyor Registration No. S-1634  
(County Surveyor, Registered Land Surveyor, or other duly authorized official)Office of Register of Deeds, County of Forest, I hereby certify that the within  
instrument was filed in this office for record on the 10th day of March, 1993  
at 10:45 o'clock P. M.
Paul Achenbacher  
 (Register of Deeds)

By \_\_\_\_\_ Deputy

43913021022

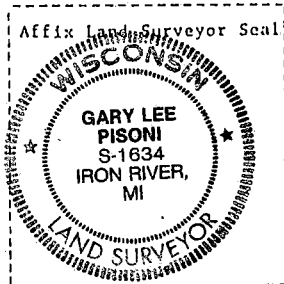
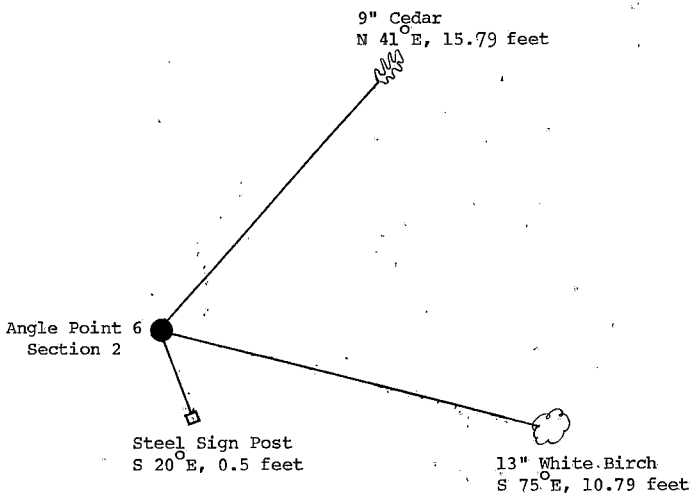
- (e) Describe any material discrepancy between the location of the corner as restored or reestablished and the location of that corner as previously restored or reestablished by distance and direction. Show the discrepancy on the plan view drawing under (d), above. Show the distances between the corner as previously restored or reestablished and (1) the corner as restored or reestablished, and (2) to at least 2 of the witness monuments shown on the drawing in (d), above.

See drawing below.

- (f) Was the corner restored through acceptance of (1) an obliterated evidence location, or, (2) a found perpetuated location?

Restored through acceptance of a found perpetuated location.

- (g) Was the corner reestablished through lost corner proportionate methods? If so, show the method, including the directions and distances to other public land survey corners used as evidence or used for proportioning in determining the corner location?



- (i) I, Gary L. Pisoni  
(type or print name) certify that the corner location shown on this record was determined by me or under my direction and control and that this U.S. Public Land Survey Monument Record is correct and complete to the best of my knowledge and belief.

Signature

Gary L. Pisoni

Date

6/17/92

Survey requested by:

PanDank  
District Ranger

Date

12/17/92

# U.S. PUBLIC LAND SURVEY MONUMENT RECORD

Index No. C-25

State of Wisconsin }  
County of Forest } ss.

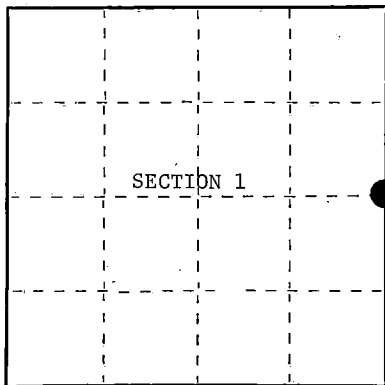
I William B. Cochrane do hereby  
certify that on the 29th day  
of August 1985, I found  
evidence of the East Quarter  
corner of Section 1  
Township 39 North, Range  
13 East, Fourth Principal Meridian,  
as described hereon; and that from this evidence  
I established a new monument and accessories  
as described hereon to perpetuate the original  
location of this corner.

Resident witnesses:

David Brownell

Tony Tillman

State Plane Co-ordinates  
N- 265,548.6270  
E-2,305,671.9480



○ = Corner monument restored.

History of original corner establishment:

Original Government Survey in 1858 by Artemas Curtis.

Corner restored on August 29th, 1981, by William B. Cochrane, a Registered  
Land Surveyor with the U.S. Forest Service.

See Certified Land Corner Restoration Certificate #119754, filed in the  
Registrar of Deeds Office in the Forest County Courthouse.

Description of corner evidence found:

Found monument as described and in place, from which the following bear;

Maple	8"	S49°W	18.30 feet
Maple	10"	N54°W	16.97 feet
Steel Sign Post		East	0.50 feet

Description of monument and accessories I established to perpetuate the original location of this corner.

Blazed and scribed the following new bearing trees;

Maple	8"	N10°E	84.45 feet
Maple	9"	S86°E	62.79 feet

Re-set Steel Sign Post	NW	2.00 feet
------------------------	----	-----------

Dated at Hiles, Wis., this 11th day of February, 1987

Signature William B. Cochrane Land Surveyor Registration No. S-1107  
(County Surveyor, Registered Land Surveyor, or other duly authorized official)

Office of Register of Deeds, County of Forest, I hereby certify that the within  
instrument was filed in this office for record on the 11th day of March, 1987  
at 3:30 o'clock P.M.

Paul Aschenbrenner  
(Register of Deeds)

By Deputy

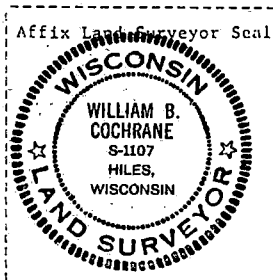
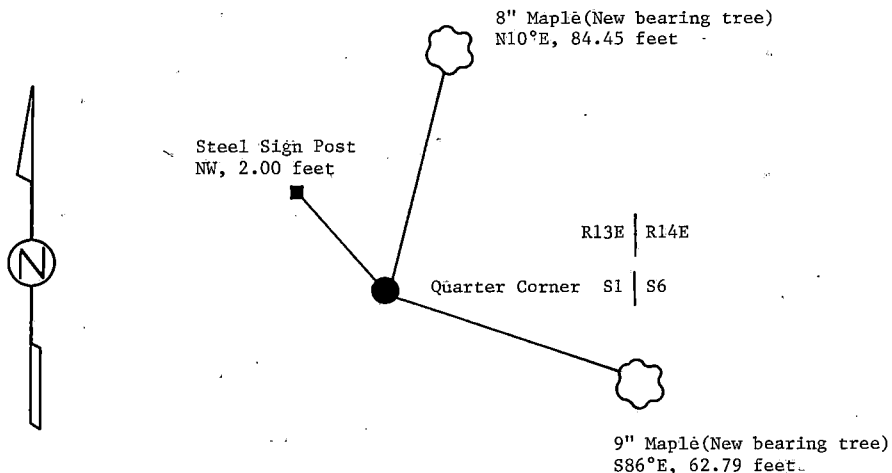
- (e) Describe any material discrepancy between the location of the corner as restored or reestablished and the location of that corner as previously restored or reestablished by distance and direction. Show the discrepancy on the plan view drawing under (d), above. Show the distances between the corner as previously restored or reestablished and (1) the corner as restored or reestablished, and (2) to at least 2 of the Witness monuments shown on the drawing in (d), above.

See drawing below.

- (f) Was the corner restored through acceptance of (1) an obliterated evidence location, or, (2) a found perpetuated location?

Restored through acceptance of a found perpetuated location.

- (g&h) Was the corner reestablished through lost corner proportionate methods? If so, show the method, including the directions and distances to other public land survey corners used as evidence or used for proportioning in determining the corner location?



- (i) I, William B. Cochrane  
(Type or print name) certify that the corner location shown on this record was determined by me or under my direction and control and that this U.S. Public Land Survey Monument Record is correct and complete to the best of my knowledge and belief.

William B. Cochrane February 11, 1987  
Signature Date

Survey requested by: [Signature] 3-9-87

District Ranger Date

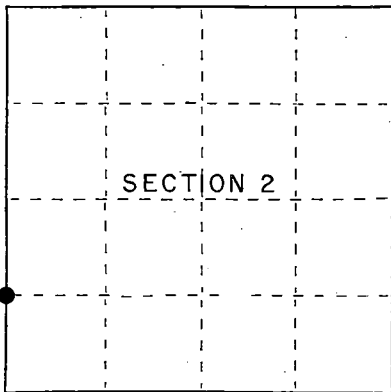
## U.S. PUBLIC LAND SURVEY MONUMENT RECORD

Index No. D-17

State of Wisconsin }  
County of Forest } ss.

I, Gary L. Pisoni, do hereby  
certify that on the 24th day  
of December, 1991, I found  
evidence of the South 1/16  
corner of between Sections 3 and 2  
Township 39, North, Range  
13 E, Fourth Principal Meridian,  
as described hereon; and that from this evidence  
I established a new monument and accessories  
as described hereon to perpetuate the original  
location of this corner.

Resident witnesses:



● = Corner monument restored.

## History of original corner establishment:

Dependent resurvey in 1978 by Gary L. Kratz and Michael J. Avery. N 01°13'E  
between Sections 2 and 3, at 21.08 chains proportionate distance, set an  
aluminum post, 30 inches long, 2½ inches in diameter, 24 inches in the ground  
with a cap marked: T39N, R13E, S 1/16, S-3, S-2, 1978 from which the following bear:  
Black Spruce 7" S 84°E 42 links  
Black Spruce 7" S 36°W 38 links

## Description of corner evidence found:

Found monument as described above from which the following bear:  
Black Spruce 8" S 35°W 25.26 feet

## Description of monument and accessories I established to perpetuate the original location of this corner.

Blazed and scribed the following new bearing tree: (measurement taken to a  
nail in side of tree)

Black Spruce	7"	N 65°W	9.73 feet
Steel sign post		East	0.70 feet

Dated at Iron River, MI, this 17th day of June, 1992

Signature Gary L. Pisoni Title Land Surveyor Registration No S-1634  
(County Surveyor, Registered Land Surveyor, or other duly authorized official)

Office of Register of Deeds, County of Forest, I hereby certify that the within  
instrument was filed in this office for record on the 10th day of March, 1993  
at 10:45 o'clock A M.

Paul Achelbrenner  
(Register of Deeds)

By \_\_\_\_\_ Deputy

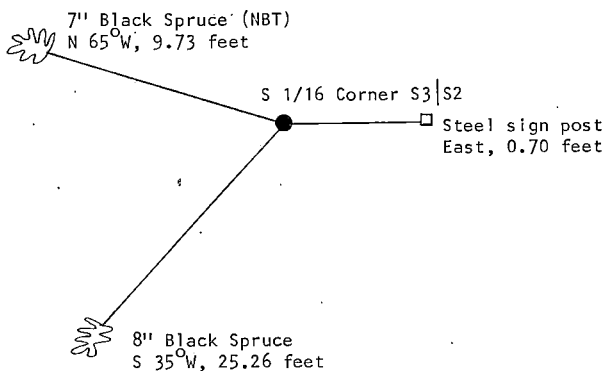
- (e) Describe any material discrepancy between the location of the corner as restored or reestablished and the location of that corner as previously restored or reestablished by distance and direction. Show the discrepancy on the plan view drawing under (d), above. Show the distances between the corner as previously restored or reestablished and (1) the corner as restored or reestablished, and (2) to at least 2 of the witness monuments shown on the drawing in (d), above.

See drawing below.

- (f) Was the corner restored through acceptance of (1) an obliterated evidence location, or, (2) a found perpetuated location?

Restored through acceptance of a found perpetuated location.

- (g) Was the corner reestablished through lost corner proportionate methods? If so, show the method, including the directions and distances to other public land survey corners used as evidence or used for proportioning in determining the corner location?



Gary L. Pisoni

- (i) I, Gary L. Pisoni (type or print name) certify that the corner location shown on this record was determined by me or under my direction and control and that this U.S. Public Land Survey Monument Record is correct and complete to the best of my knowledge and belief.

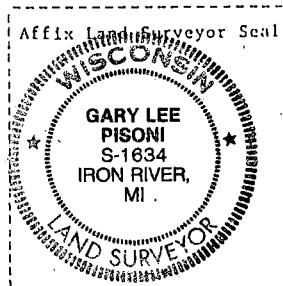
Signature

Date

Survey requested by;

District Ranger

Date



## U.S. PUBLIC LAND SURVEY MONUMENT RECORD

Index No. D-19

State of Wisconsin }  
County of Forest } ss.

I, Gary L. Pisoni, do hereby  
certify that on the 21st day  
of January, 1992, I found  
evidence of the Center South 1/16  
corner of Section 2  
Township 39, North, Range  
13 E, Fourth Principal Meridian,  
as described hereon; and that from this evidence  
I established a new monument and accessories  
as described hereon to perpetuate the original  
location of this corner.

Resident witnesses:

.....

.....

.....

History of original corner establishment:

Dependent resurvey in 1978 by Gary L. Kratz and Michael J. Avery.

Description of corner evidence found:

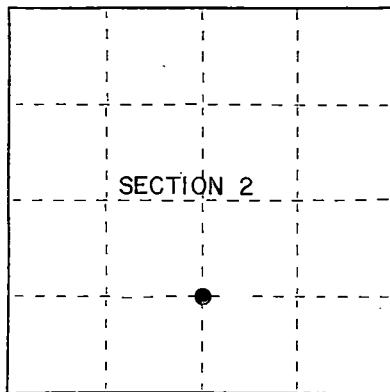
Found dependent resurvey monument but erroneously set.

Corner position restored at midpoint and on line between the Center 1/4 corner and the South 1/4 corner.

Description of monument and accessories I established to perpetuate the original location of this corner.

At the corner position, set a 1 inch diameter aluminum pipe monument, 3 feet long, 3 inches above the ground surface with an aluminum cap stamped: T39N, R13E, CS 1/16, S-2, 1991, S-1634 from which the following new blazed and scribed bearing trees bear; (measurement taken to a nail in side of tree)

Sugar Maple	12"	N 69°E	38.28 feet
Red Maple	8"	N 76°W	44.24 feet
BLM aluminum pipe monument		N 22°32'35"E	2.87 feet
(erroneous mon.)			
Steel sign post		South	0.85 feet



● = Corner monument restored.

Dated at Iron River, MI, this 17th day of June, 1992

Signature Gary L. Pisoni Title Land Surveyor Registration No. S-1634  
(County Surveyor, Registered Land Surveyor, or other duly authorized official)

Office of Register of Deeds, County of Forest I hereby certify that the within  
instrument was filed in this office for record on the 17th day of June, 1992  
at 10:45 o'clock A. M.

Paul Aschmanner  
(Register of Deeds)

By \_\_\_\_\_ Deputy




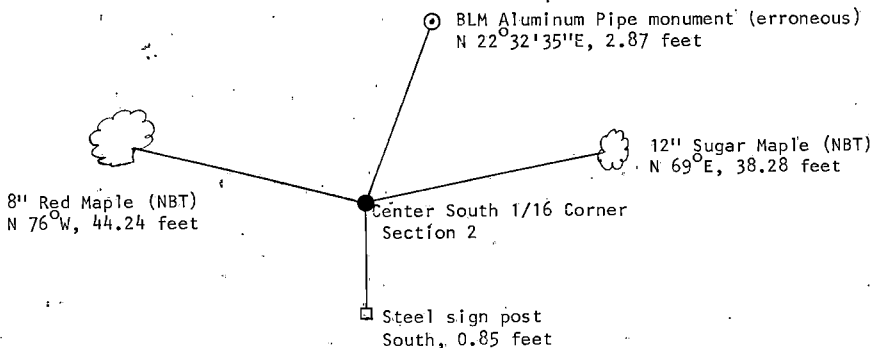
- (e) Describe any material discrepancy between the location of the corner as restored or reestablished and the location of that corner as previously restored or reestablished by distance and direction. Show the discrepancy on the plan view drawing under (d), above. Show the distances between the corner as previously restored or reestablished and (1) the corner as restored or reestablished, and (2) to at least 2 of the witness monuments shown on the drawing in (d), above.

See drawing below

- (f) Was the corner restored through acceptance of (1) an obliterated evidence location, or, (2) a found perpetuated location?

Restored at midpoint and on line between the Center One-Quarter and South One-Quarter corner.

- (g) Was the corner reestablished through lost corner proportionate methods? If so, show the method, including the directions and distances to other public land survey corners used as evidence or used for proportioning in determining the corner location?



- (i) I, Gary L. Pisoni  
(type or print name) certify that the corner location shown on this record was determined by me or under my direction and control and that this U.S. Public Land Survey Monument Record is correct and complete to the best of my knowledge and belief.

Signature

Date

Survey requested by;

District Ranger

Date

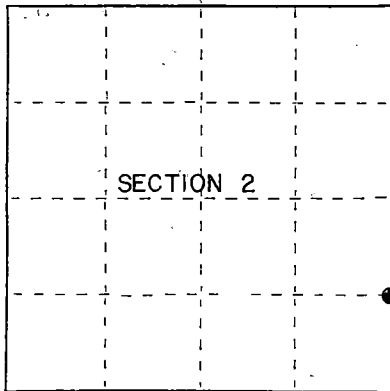
# U.S. PUBLIC LAND SURVEY MONUMENT RECORD

Index No. D-21

State of Wisconsin }  
County of Forest } ss.

I, Gary L. Pisoni, do hereby  
certify that on the 2nd day  
of July, 1990, I found  
evidence of the South 1/16  
corner of Sections 2 and 1  
Township 39, North, Range  
13 E., Fourth Principal Meridian,  
as described hereon; and that from this evidence  
I established a new monument and accessories  
as described hereon to perpetuate the original  
location of this corner.

Resident witnesses:



● = Corner monument restored.

History of original corner establishment:

Dependent resurvey in 1978 by Michael J. Avery and Gary L. Kratz. N 02°58'E  
between Sections 1 and 2, at 20.93 chains, proportionate distance, set a  
copperweld 2 inches below the surface of the road with cap marked: T39N, R13E,  
S 1/16, S-2, S-1, 1978 from which the following bear:  
Elm 8" S 87°E 64 links  
Sugar Maple 10" S 65°W 92 links

Description of corner evidence found:

Found monument as described, monument located below blacktop surface and set  
a railroad spike above monument. Monument located in East lane of Highway 55,  
2 feet from centerline from which the following bear:  
Sugar Maple 12" S 67°W 60.26 feet

Description of monument and accessories I established to perpetuate the original location of this corner.

Blazed and scribed the following new bearing tree: (measurement taken to a nail in  
side of tree)  
Sugar Maple 9" S 63°E 61.69 feet  
Steel sign post East 26.25 feet

Dated at Iron River, MI, this 17th day of June, 1992

Signature Gary L. Pisoni Title Land Surveyor Registration No. S-1634  
(County Surveyor, Registered Land Surveyor, or other duly authorized official)

Office of Register of Deeds, County of Forest, I hereby certify that the within  
instrument was filed in this office for record on the 10th day of March, 1993  
at 10:45 o'clock A M.

Paul Aschbacher  
(Register of Deeds)

By \_\_\_\_\_ Deputy

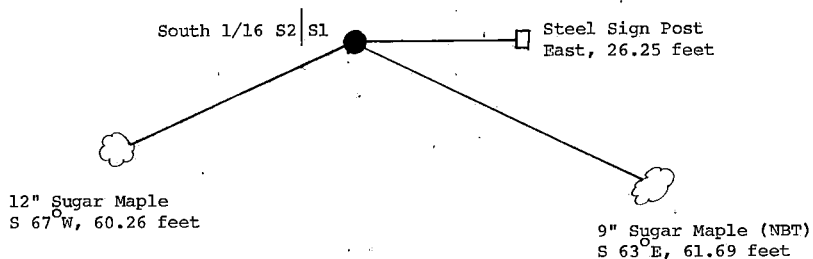
- (e) Describe any material discrepancy between the location of the corner as restored or reestablished and the location of that corner as previously restored or reestablished by distance and direction. Show the discrepancy on the plan view drawing under (d), above. Show the distances between the corner as previously restored or reestablished and (1) the corner as restored or reestablished, and (2) to at least 2 of the witness monuments shown on the drawing in (d), above.

See drawing below.

- (f) Was the corner restored through acceptance of (1) an obliterated evidence location, or, (2) a found perpetuated location?

Restored through acceptance of a found perpetuated location.

- (g&h) Was the corner reestablished through lost corner proportionate methods? If so, show the method, including the directions and distances to other public land survey corners used as evidence or used for proportioning in determining the corner location?



- (i) I, Gary L. Pisoni  
 (type or print name) certify that the corner location shown  
 on this record was determined by me or under my direction and  
 control and that this U.S. Public Land Survey Monument Record is  
 correct and complete to the best of my knowledge and belief.

Gary L. Pisoni 6/17/92  
 Signature Date

Survey requested by: Bar Gardner 12/15/92  
 District Ranger Date

Stock No. 26273

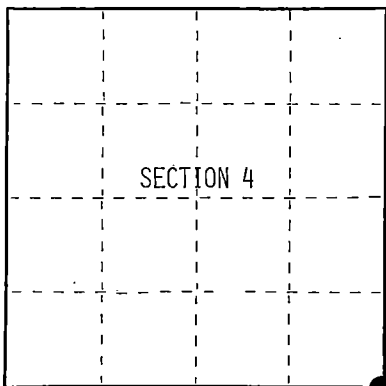
DOCUMENT NUMBER 134833

State of Wisconsin }  
County of Forest } ss.

I, William B. Cochran, do hereby  
certify that on the 8th day  
of October, 1987, I found  
evidence of the Southeast Section  
corner of Section 4  
Township 39, North, Range  
13 East, Fourth Principal Meridian,  
as described hereon; and that from this evidence  
I established a new monument and accessories  
as described hereon to perpetuate the original  
location of this corner.

Resident witnesses:

.....  
.....  
.....



○ = Corner monument restored.

## U.S. PUBLIC LAND SURVEY MONUMENT RECORD

Index No. E-13

History of original corner establishment:

Original Government Survey in 1865 by William E. Daugherty and Alex McDill.

Dependent Resurvey in 1978 by Gary L. Kratz and Michael J. Avery. From the remains  
of an original Hemlock bearing tree stump, set an aluminum post, 30 inches long,  
2½ inches diameter, 1 inch below the surface, with a cap marked; T39N, R13E, S3,  
S4, S9, S10, 1978. Blazed and scribed the following new bearing trees;

Balsam	6"	N39°E	48 lks.	Balsam	6"	S68°W	28 lks.
Aspen	10"	S16°E	31 lks.	Balsam	8"	N30°W	54 lks.

Description of corner evidence found:

Found monument as described and in place, from which the following bear;

Aspen(Scribed) 13"	S16°E	20.46 feet
Balsam(Snag)(Scribed)	S68°W	18.90 feet
Hemlock(Stump)(Original)	S84°W	19.80 feet

Description of monument and accessories I established to perpetuate the original location of this corner.

Blazed and scribed the following new bearing trees;

Aspen	10"	N80°E	45.70 feet
Spruce	11"	S84°W	23.29 feet
Aspen	8"	N32°W	46.36 feet
Steel Sign Post	SW		3.70 feet

Dated at Hiles, Wis., this 15th day of October, 1987Signature William B. Cochran Title Land Surveyor Registration No. S-1107  
(County Surveyor, Registered Land Surveyor, or other duly authorized official)

Office of Register of Deeds, County of Forest, I hereby certify that the within  
instrument was filed in this office for record on the 18th day of March, 1988  
at 12:50 o'clock P. M.

Paul A. Schumacher  
(Register of Deeds)

By \_\_\_\_\_ Deputy

43913040000

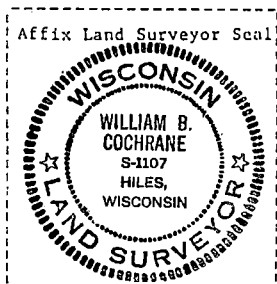
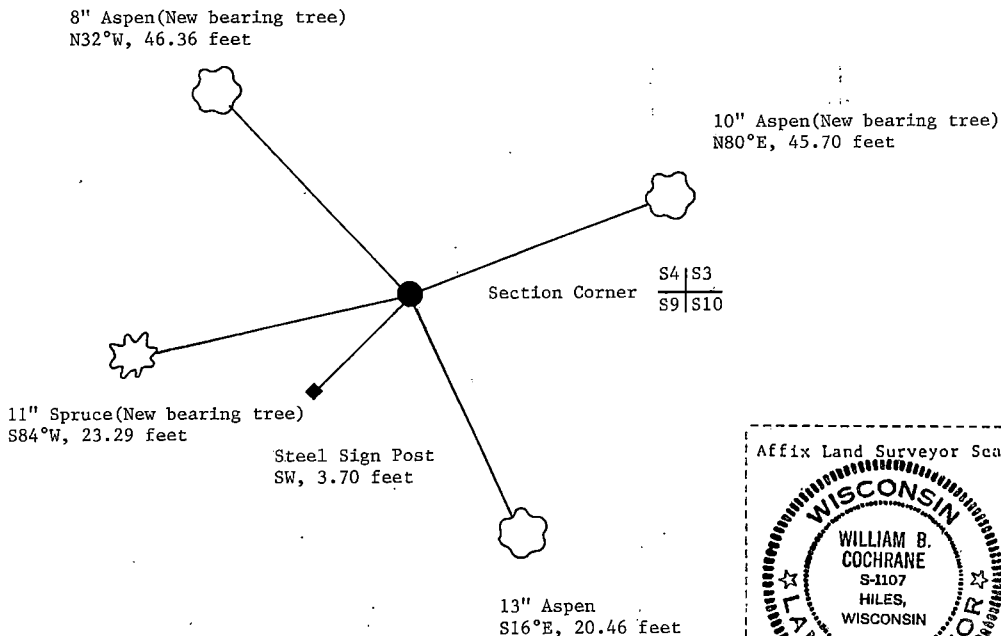
- (e) Describe any material discrepancy between the location of the corner as restored or reestablished and the location of that corner as previously restored or reestablished by distance and direction. Show the discrepancy on the plan view drawing under (d), above. Show the distances between the corner as previously restored or reestablished and (1) the corner as restored or reestablished, and (2) to at least 2 of the witness monuments shown on the drawing in (d), above.

See drawing below.

- (f) Was the corner restored through acceptance of (1) an obliterated evidence location, or, (2) a found perpetuated location?

Restored through acceptance of a found perpetuated location.

- (g&h) Was the corner reestablished through lost corner proportionate methods? If so, show the method, including the directions and distances to other public land survey corners used as evidence or used for proportioning in determining the corner location?



- (i) I, William B. Cochrane  
(type or print name) certify that the corner location shown on this record was determined by me or under my direction and control and that this U.S. Public Land Survey Monument Record is correct and complete to the best of my knowledge and belief.

William B. Cochrane Jan. 12, 1988  
Signature Date

Survey requested by: Edward J. [Signature]  
District [Signature]

# U.S. PUBLIC LAND SURVEY MONUMENT RECORD

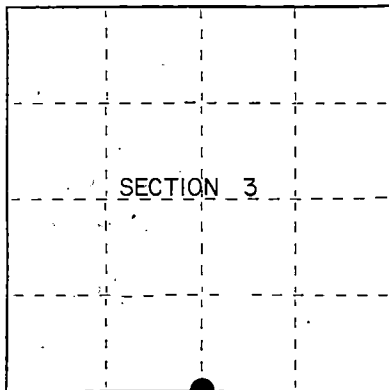
Index No. E-15

State of Wisconsin }  
County of Forest } ss.

I, Gary L. Pisoni, do hereby  
certify that on the 20th day  
of July, 1990, I found  
evidence of the South Quarter  
corner of Section 3  
Township 39 North, Range  
13 East, Fourth Principal Meridian,  
as described hereon; and that from this evidence  
I established a new monument and accessories  
as described hereon to perpetuate the original  
location of this corner.

Resident witnesses:

\_\_\_\_\_  
\_\_\_\_\_  
\_\_\_\_\_



● = Corner monument restored.

## History of original corner establishment:

Original Government Survey in 1865 by William E. Daugherty and Alex McDill.  
West corrected between Sections 3 and 10, at 40.15 chains, set Quarter Section  
Post to Sections 3 and 10. From which the following bear;

Fir	7"	N27°E	11 lks.
Fir	8"	S68°W	11 lks.

## Description of corner evidence found:

No corner evidence was recovered.

Corner position is restored at proportionate distance and on line between the Southwest  
and Southeast Section Corners of Section 3.

## Description of monument and accessories I established to perpetuate the original location of this corner.

At the corner position, set a 2½ inch diameter aluminum pipe monument, 3 feet long,  
3 inches above the ground surface, with aluminum cap stamped; T39N, R13E, 1/4, S3,  
S10, 1990, S-1634. From which the following new blazed and scribed bearing trees bear;  
(measurements taken to a nail in side of tree)

Red Maple	14"	N36°E	33.15 feet
Red Maple	8"	S02°W	22.38 feet
Red Maple	4"	S65°W	17.92 feet
Red Maple	13"	N25°W	28.68 feet
Steel Sign Post		East	0.55 feet

Dated at Iron River, MI, this 8th day of December, 1990

Signature Gary L. Pisoni Title Land Surveyor Registration No. S-1634  
(County Surveyor, Registered Land Surveyor, or other duly authorized official)

Office of Register of Deeds, County of Forest I hereby certify that the within  
instrument was filed in this office for record on the 10th day of March, 1993  
at 10:45 o'clock AM.

Paul Ackerman  
(Register of Deeds)

By \_\_\_\_\_ Deputy

- e) Describe any material discrepancy between the location of the corner as restored or reestablished and the location of that corner as previously restored or reestablished by distance and direction. Show the discrepancy on the plan view drawing under (d), above. Show the distances between the corner as previously restored or reestablished and (1) the corner as restored or reestablished, and (2) to at least 2 of the witness monuments shown on the drawing in (d), above.

See drawing below.

- (f) Was the corner restored through acceptance of (1) an obliterated evidence location, or, (2) a found perpetuated location?

Restored through lost corner proportionate methods.

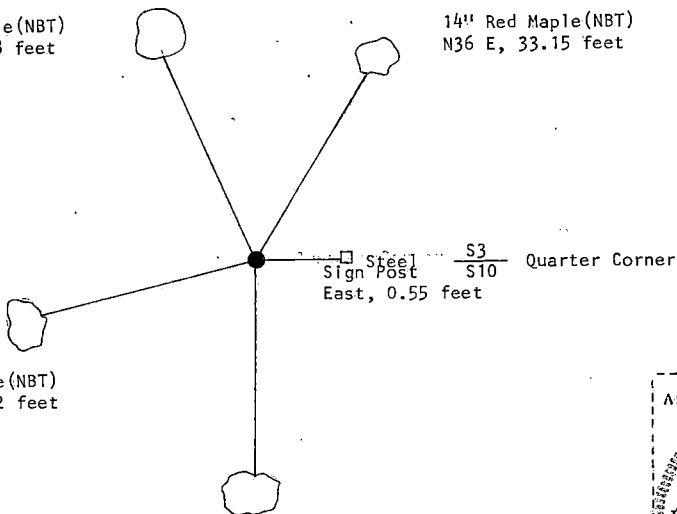
- (g) Was the corner reestablished through lost corner proportionate methods? If so, show the method, including the directions and distances to other public land survey corners used as evidence or used for proportioning in determining the corner location?

Re-established through lost corner proportionate methods.  
G.L.O. 40.15 chs. G.L.O. 40.15 chs.

S.4 S.3 2553.52' 1/4 2553.52' S.3 S.2  
S.9 S.10 N88°58'15" W 5107.04' S.10 S.11

13" Red Maple(NBT)  
N25 W, 28.68 feet

14" Red Maple(NBT)  
N36 E, 33.15 feet



4" Red Maple(NBT)  
S65 W, 17.92 feet

8" Red Maple(NBT)  
S02 W, 22.38 feet

- (i) I, Gary L. Pisoni [type or print name] certify that the corner location shown on this record was determined by me or under my direction and control and that this U.S. Public Land Survey Monument Record is correct and complete to the best of my knowledge and belief.

Signature

*Gary L. Pisoni*

Date

11/11/91

Survey requested by;

*Rgr Gordon*  
District Ranger

Date

12/15/92



State of Wisconsin }  
County of Forest } ss.

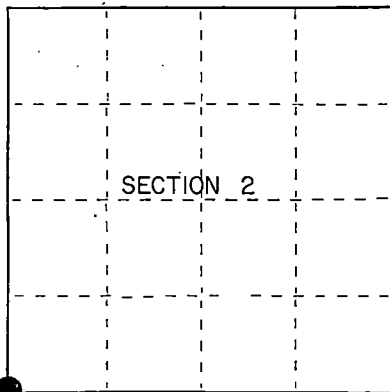
I, Gary L. Pisoni, do hereby  
certify that on the 8th day  
of July, 1990, I found  
evidence of the Southwest Section  
corner of Section 2  
Township 39, North, Range  
13 East, Fourth Principal Meridian,  
as described hereon; and that from this evidence  
I established a new monument and accessories  
as described hereon to perpetuate the original  
location of this corner.

Resident witnesses:

.....

.....

.....



● = Corner monument restored.

### History of original corner establishment:

Dependent Resurvey in 1978 by Gary L. Kratz and Michael J. Avery. N03°24'E between  
Sections 10 and 11, at 84.44 chains, proportionate distance, set an aluminum post,  
30 inches long, 2½ inches in diameter with cap mkd; T39N R13E, S2, S3, S10, S11,  
1978. From which the following bear;

Cherry	4"	S69°E	119 lks.
Maple	8"	S88°W	56 lks.

### Description of corner evidence found:

Found monument as described, from which the following bear;

Red Maple	16"	S 84°W	36.53 feet
-----------	-----	--------	------------

Description of monument and accessories I established to perpetuate the original location of this corner.  
Blazed and scribed the following new bearing trees; (Measurements are taken to  
a nail on side of tree)

Popple	7"	N 86°E	29.41 feet
Popple	7"	N 51°W	8.08 feet
Steel Sign Post		South	0.75 feet

Dated at Iron River, MI, was, this 13th day of December, 1990.

Signature Gary L. Pisoni Title Land Surveyor Registration No. S-1634  
(County Surveyor, Registered Land Surveyor, or other duly authorized official)

Office of Register of Deeds, County of Forest, I hereby certify that the within  
instrument was filed in this office for record on the 10th day of March, 1993  
at 10:45 o'clock A M.

Daniel Aschenbrenner  
(Register of Deeds)

By \_\_\_\_\_ Deputy




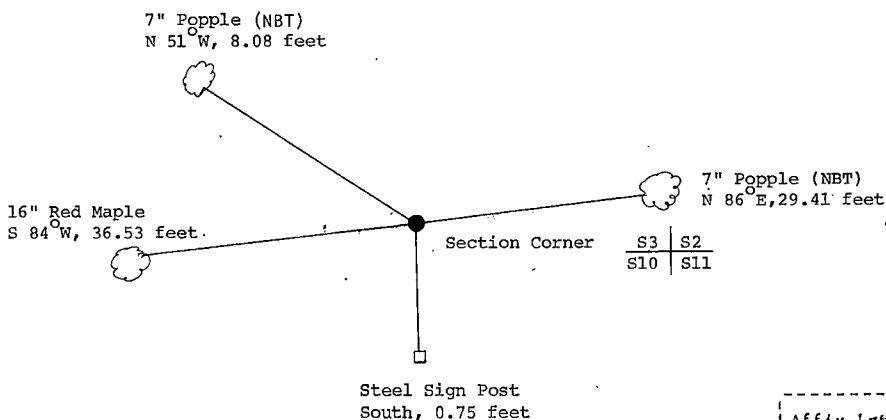
- e) Describe any material discrepancy between the location of the corner as restored or reestablished and the location of that corner as previously restored or reestablished by distance and direction. Show the discrepancy on the plan view drawing under (d), above. Show the distances between the corner as previously restored or reestablished and (1) the corner as restored or reestablished, and (2) to at least 2 of the witness monuments shown on the drawing in (d), above.

See drawing below.

- (f) Was the corner restored through acceptance of (1) an obliterated evidence location, or, (2) a found perpetuated location?

Restored through acceptance of a found perpetuated location.

- (g) Was the corner reestablished through lost corner proportionate methods? If so, show the method, including the directions and distances to other public land survey corners used as evidence or used for proportioning in determining the corner location?



- (i) I, Gary L. Pisoni  
(type or print name) certify that the corner location shown on this record was determined by me or under my direction and control and that this U.S. Public Land Survey Monument Record is correct and complete to the best of my knowledge and belief.

Signature Gary L. Pisoni Date 11/21/91

Survey requested by: Tom Gordie Date 12/15/92  
District Ranger

# U.S. PUBLIC LAND SURVEY MONUMENT RECORD

Index No. E-21

State of Wisconsin }  
County of Forest } ss.

I Gary L. Pisoni, do hereby  
certify that on the 8th day  
of July, 1990, I found  
evidence of the Southeast Section  
corner of Section 2  
Township 39, North, Range  
13 East, Fourth Principal Meridian,  
as described hereon; and that from this evidence  
I established a new monument and accessories  
as described hereon to perpetuate the original  
location of this corner.

Resident witnesses:

History of original corner establishment:

Original Government Survey in 1865 by William E. Daugherty and Alex McDill.

Dependent Resurvey in 1978 by Gary L. Kratz and Michael J. Avery. Corner position  
is determined at the intersection of State Hwy 55 and Zepp Road, extending East.  
Corner is locally accepted and harmoniously related to existing original corners.  
At the corner point, set a Copperweld, flush with the road surface, with cap mkd;  
T39N, R13E, S2, S1, S11, S12, 1978. From which the following bear;

White Spruce	10"	N46°E	62 lks.	Cedar	10"	S54°W	101 lks1
Cedar	10"	S64°E	173 lks.	Maple	5"	N73°W	55 lks.

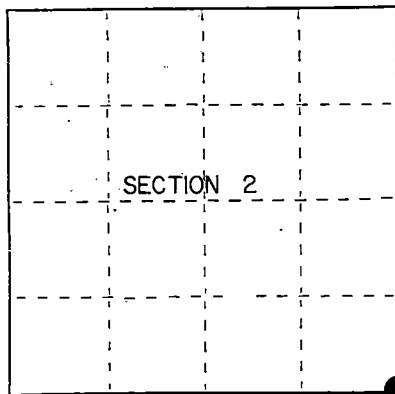
Description of corner evidence found:

Found P.K. nail in blacktop above monument.

Found monument buried below road, from which the following bear;

White Spruce	11"	N42°E	41.21 feet
Cedar	11"	S60°E	114.08 feet
Cedar	10"	S47°W	66.21 feet
Red Maple	5"	N73°W	36.54 feet

Description of monument and accessories I established to perpetuate the original location of this corner.  
None



● = Corner monument restored.

Dated at Iron River, MI, ~~was~~ this 20th day of August, 1990

Signature Therese Poore Title Land Surveyor Registration No. S-1634  
(County Surveyor, Registered Land Surveyor, or other duly authorized official)

Office of Register of Deeds, County of Forest I hereby certify that the within  
instrument was filed in this office for record on the 10th day of March, 1993  
at 2:45 o'clock P. M.

Paul A. Schramm  
(Register of Deeds)

By \_\_\_\_\_ Deputy

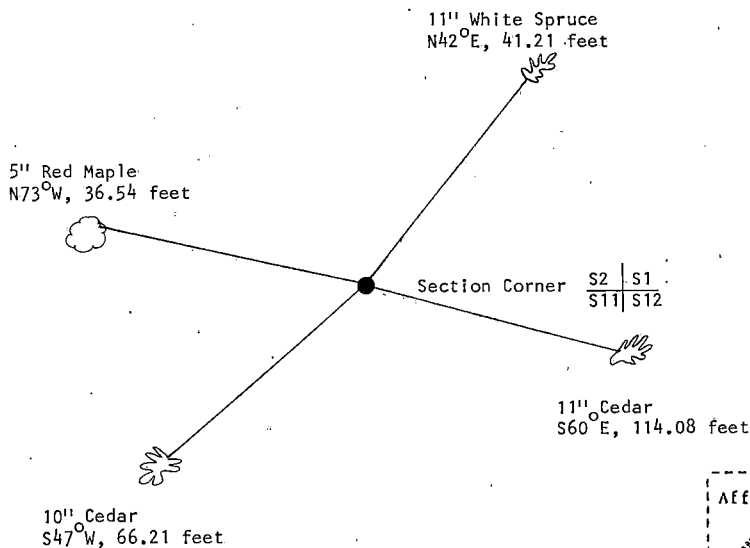
- (d) Describe any material discrepancy between the location of the corner as restored or reestablished and the location of that corner as previously restored or reestablished by distance and direction. Show the discrepancy on the plan view drawing under (d), above. Show the distances between the corner as previously restored or reestablished and (1) the corner as restored or reestablished, and (2) to at least 2 of the witness monuments shown on the drawing in (d), above.

See drawing below.

- (f) Was the corner restored through acceptance of (1) an obliterated evidence location, or, (2) a found perpetuated location?

Restored through acceptance of a found perpetuated location.

- (g&h) Was the corner reestablished through lost corner proportionate methods? If so, show the method, including the directions and distances to other public land survey corners used as evidence or used for proportioning in determining the corner location?



- (i) I, Gary L. Pisoni  
(type or print name) certify that the corner location shown on this record was determined by me or under my direction and control and that this U.S. Public Land Survey Monument Record is correct and complete to the best of my knowledge and belief.

Signature

Gary L. Pisoni

Date

11/21/91

Survey requested by;

Sam Gardner  
District Ranger

Date

12/15/92

## U.S. PUBLIC LAND SURVEY MONUMENT RECORD

Index No. E-23

State of Wisconsin }  
County of Forest } ss.

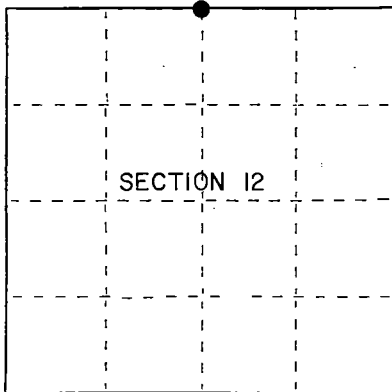
I Gary L. Pisoni, do hereby  
certify that on the 23rd day  
of August, 1990, I found  
evidence of the North quarter  
corner of Section 12  
Township 39, North, Range  
13 East, Fourth Principal Meridian,  
as described hereon; and that from this evidence  
I established a new monument and accessories  
as described hereon to perpetuate the original  
location of this corner.

Resident witnesses:

.....

.....

.....



● = Corner monument restored.

## History of original corner establishment:

Original Government survey in 1865 by William E. Daugherty and Alex. McDill.  
In 1959, Robert Badow RLS restored the corner position by acceptance of  
a wood post. Set a 2 inch diameter brass capped iron pipe and stamped as  
follows: T39N, R13E, 1/4, S-1, S-12, 1959, S-104 from which the following  
new blazed and scribed bearing trees bear:

Maple	21"	N 66°00'E	20.75 feet
Maple	17"	S 26°00'E	60.6 feet
Yellow Birch	13"	N 80°00'W	13.6 feet

## Description of corner evidence found:

Found monument as described above from which the following bear:

Maple	26"	N 66°E	20.75 feet
Maple	22"	S 26°E	60.60 feet
Yellow Birch	22"	N 80°W	13.17 feet
Steel sign post		N 33°E	0.4 feet

## Description of monument and accessories I established to perpetuate the original location of this corner.

Blazed and scribed the following new bearing tree: (Measurement taken to nail in  
side of tree)

Sugar Maple	8"	N 08°W	19.95 feet
-------------	----	--------	------------

Dated at Iron River, MI, this 17th day of June, 1992.

Signature Gary L. Pisoni Title Land Surveyor Registration No. S-1634  
(County Surveyor, Registered Land Surveyor, or other duly authorized official)

Office of Register of Deeds, County of Forest I hereby certify that the within  
instrument was filed in this office for record on the 10th day of March, 1993  
at 10:45 o'clock A M.

Paul Hechlerman  
(Register of Deeds)

By \_\_\_\_\_ Deputy

- (e) Describe any material discrepancy between the location of the corner as restored or reestablished and the location of that corner as previously restored or reestablished by distance and direction. Show the discrepancy on the plan view drawing under (d), above. Show the distances between the corner as previously restored or reestablished and (1) the corner as restored or reestablished, and (2) to at least 2 of the witness monuments shown on the drawing in (d), above.

See drawing below.

- (f) Was the corner restored through acceptance of (1) an obliterated evidence location, or, (2) a found perpetuated location?

Restored through acceptance of a found perpetuated location.

- (g&h) Was the corner reestablished through lost corner proportionate methods? If so, show the method, including the directions and distances to other public land survey corners used as evidence or used for proportioning in determining the corner location?

8" Sugar Maple (NBT)  
N 08° W, 19.95 feet


26" Maple  
N 66° E, 20.75 feet

Steel Sign Post  
N 33° E, 0.4 feet

22" Yellow Birch  
N 80° W, 13.17 feet

Quarter Corner S1  
S12

22" Maple  
S 26° E, 60.60 feet



- (i) I, Gary L. Pisoni  
(Type or print name) certify that the corner location shown on this record was determined by me or under my direction and control and that this U.S. Public Land Survey Monument Record is correct and complete to the best of my knowledge and belief.

Signature

Date

Survey requested by;

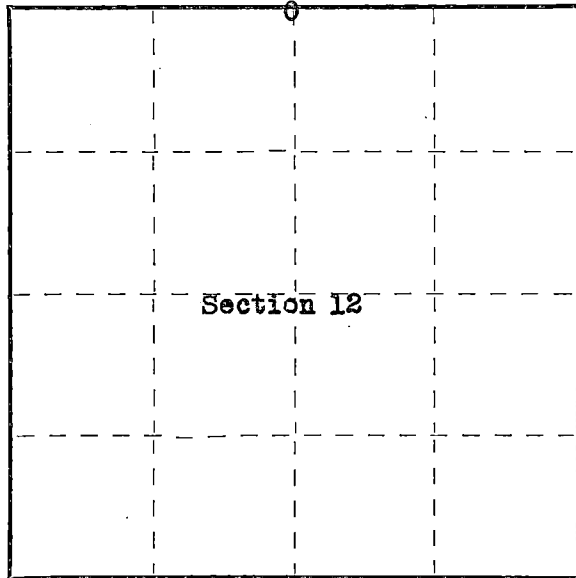
District Ranger

Date

State of Wisconsin }  
County of Forest } ss.

I, Robert E. Badow, do hereby certify that on the 11th day of November, 1959, I found evidence of the North Quarter corner of Section 12 Township 39, North, Range 13 East, Fourth Principal Meridian, as described hereon; and that from this evidence I established a new monument and accessories as described hereon to perpetuate the original location of this corner.

Resident witnesses:



○ = Corner monument restored.

# CERTIFIED LAND CORNER RESTORATION

83256

Index No. 25 23

History of original corner establishment:

Original corner established in 1858 by Alfred Willard and Wm. S. Daugherty, Government Deputy Surveyors.

Original bearing trees: Yellow Birch 14" N 17°W 20 lks.  
Hemlock 12" S 16°E 32 lks.



Description of corner evidence found:

4"x4" scribed wood post.

Wood post appears to have been placed approximately 25 years ago, and was cut from native hemlock. Scribing accomplished with a standard surveyors timber scribe. The corner lies approximately 12 feet north of the centerline of the unsurfaced road. Corner is accepted locally as being in it's proper position.

Description of monument and accessories I established to perpetuate the original location of this corner.

Set 2"x5' galvanized iron pipe filled with concrete capped with brass cap and stamped as follows:

T39N R13E  
 $\frac{1}{4}$  S 1  
S 12  
1959

RLS No. S-104

Blazed and scribed the following bearing trees: Maple 21" N66°00' E 20.75 feet.  
Maple 17" S26°00' E 60.6 feet.  
Yellow Birch 13" N80°00'W 13.6 feet.

Genisot Engineering Co.

Dated at Rhineland, Wis., this 3rd day of December, 1959.

Signature Robert E. Badow Title Registered Land Surveyor Registration No. S-104  
(County Surveyor, Registered Land Surveyor, or other duly authorized official)

Office of Register of Deeds, County of Forest, I hereby certify that the within instrument was filed in this office for record on the 21st day of March, 1960 at 9:00 o'clock A. M.

Anna Peterson  
(Register of Deeds)

By \_\_\_\_\_ Deputy

Subscribed and sworn to before me this 29th day of December 1959. Joseph C. Kirby Notary Public, Oneida County, Wisconsin.  
My Commission Expires May 1, 1960

43913010020

# U.S. PUBLIC LAND SURVEY MONUMENT RECORD

Index No. E-25

State of Wisconsin }  
County of Forest } ss.

History of original corner establishment:

Original Government Survey in 1858 by Artemas Curtis.

Corner restored in 1981, by William B. Cochrane, a Registered Land Surveyor with the U.S. Forest Service.

See Certified Land Corner Restoration Certificate #119754, filed in the Registrar of Deeds Office, in the Forest County Courthouse.

Description of corner evidence found:

Found monument torn out.

Hemlock	12"	N56°E	57.00 feet
Hemlock	18"	S38°E	44.62 feet
Hemlock	14"	S51°W	83.87 feet
Basswood	8"	N53°W	36.74 feet-Cut down for Aerial Photo Project.

Description of monument and accessories I established to perpetuate the original location of this corner.

From bearing trees above, set a 2½" diameter aluminum pipe monument, 3 feet long, 3½ feet in the ground, with an aluminum cap stamped; T39N, R13E, R14E, S1, S6, S7, S12, 1985, S-1107.

I, William B. Cochrane, do hereby certify that on the 3rd day of September, 1985, I found evidence of the Southeast Section corner of Section 1 Township 39, North, Range 13 East, Fourth Principal Meridian, as described hereon; and that from this evidence I established a new monument and accessories as described hereon to perpetuate the original location of this corner.

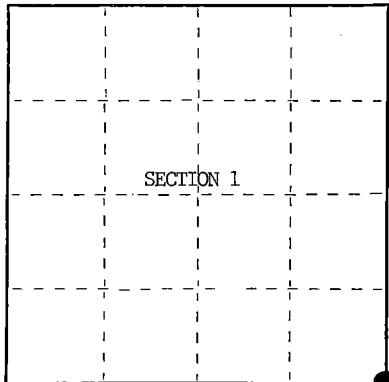
Resident witnesses:

David Brownell

State Plane Co-ordinates

N- 262,936.3200

E-2,305,717.2550



○ = Corner monument restored.

Dated at Hiles, Wis., this 27th day of February, 19 86

Signature William B. Cochrane Title Land Surveyor Registration No. S-1107  
(County Surveyor, Registered Land Surveyor, or other duly authorized official)

Office of Register of Deeds, County of Forest, I hereby certify that the within instrument was filed in this office for record on the 11th day of March, 19 87 at 3:30 clock P. M.

Paul Aschenbrenner  
(Register of Deeds)

By \_\_\_\_\_ Deputy


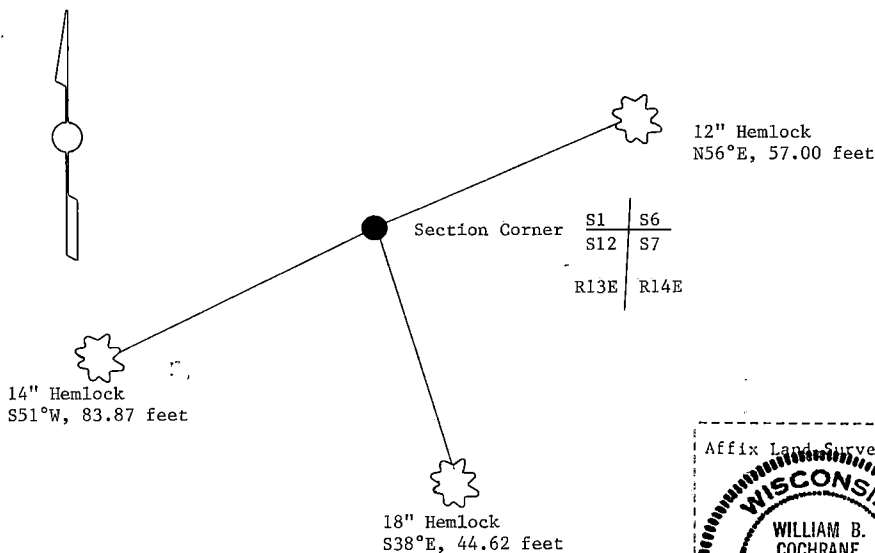
- (e) Describe any material discrepancy between the location of the corner as restored or reestablished and the location of that corner as previously restored or reestablished by distance and direction. Show the discrepancy on the plan view drawing under (d), above. Show the distances between the corner as previously restored or reestablished and (1) the corner as restored or reestablished, and (2) to at least 2 of the witness monuments shown on the drawing in (d), above.

See drawing below.

- (f) Was the corner restored through acceptance of (1) an obliterated evidence location, or, (2) a found perpetuated location?

Restored through acceptance of a found perpetuated location.

- (g&h) Was the corner reestablished through lost corner proportionate methods? If so, show the method, including the directions and distances to other public land survey corners used as evidence or used for proportioning in determining the corner location?



- (i) I, William B. Cochrane  
(Type or print name) certify that the corner location shown on this record was determined by me or under my direction and control and that this U.S. Public Land Survey Monument Record is correct and complete to the best of my knowledge and belief.

William B. Cochrane October 7, 1986  
Signature Date

Survey requested by: David Dege 3-9-87  
District Ranger Date



## U.S. PUBLIC LAND SURVEY MONUMENT RECORD

G-17

Index No. ....

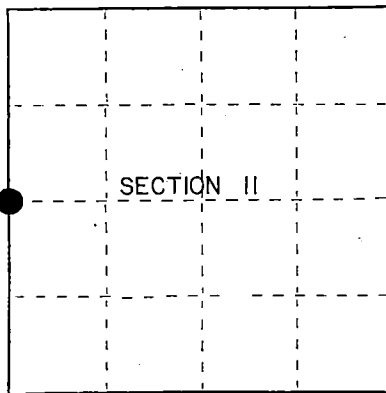
State of Wisconsin

County of Forest } ss.

I, Gary L. Pisoni, do hereby  
 certify that on the 6th day  
 of September, 1990, I found  
 evidence of the West Quarter  
 corner of Section 11  
 Township 39, North, Range  
13 East, Fourth Principal Meridian,  
 as described hereon; and that from this evidence  
 I established a new monument and accessories  
 as described hereon to perpetuate the original  
 location of this corner.

Resident witnesses:

.....  
 .....  
 .....



● = Corner monument restored.

## History of original corner establishment:

Dependent Resurvey in 1978 Gary L. Kratz and Michael J. Avery. N03°24'E between  
 Sections 10 and 11, at 42.22 chains, proportionate distance, set an aluminum  
 post, 30 inches long, 2½ inches in diameter, with cap marked; T39N, R13E, 1/4,  
 S10, S11, 1978. From which the following bear;

Sugar Maple	8"	S 87°E	46 lks.
Sugar Maple	10"	N 73°W	30 lks.

## Description of corner evidence found:

Found monument as described, from which the following bear;

S. Maple	12"	S 87°E	30.36 feet (28.66 feet)
S. Maple	12"	N 73°W	19.80 feet (20.42 feet)

Distances in parenthesis are my measurements taken to a nail in side of tree.

## Description of monument and accessories I established to perpetuate the original location of this corner.

Blazed and scribed the following new bearing trees; (Measurements are taken to a nail in side of tree)

S. Maple	12"	N 23°W	18.87 feet
Steel Sign Post		N 20°E	0.62 feet

Dated at Iron River, MI, this 13th day of December, 1990.Signature Gary Pisoni Title Land Surveyor Registration No. 1634  
 (County Surveyor, Registered Land Surveyor, or other duly authorized official)Office of Register of Deeds, County of Forest, I hereby certify that the within  
 instrument was filed in this office for record on the 10th day of March, 1993  
 at 10:45 o'clock A M.

Paul Aschebrenner  
 (Register of Deeds)

By \_\_\_\_\_ Deputy

FORM NO. 2673-A

RECORD IN DEEDS

Sect No. 2673

146914

43913162000


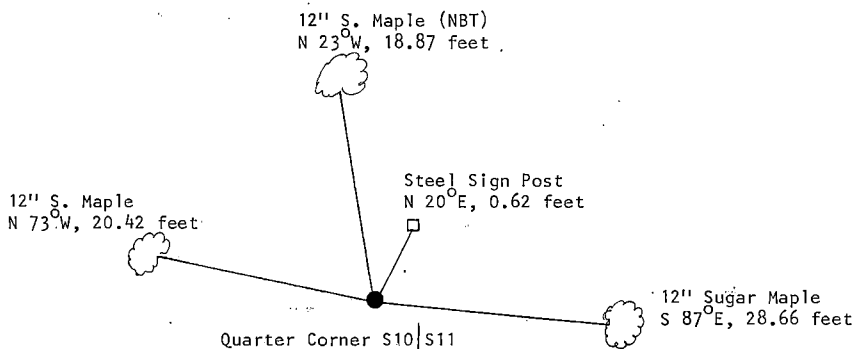
- (e) Describe any material discrepancy between the location of the corner as restored or reestablished and the location of that corner as previously restored or reestablished by distance and direction. Show the discrepancy on the plan view drawing under (d), above. Show the distances between the corner as previously restored or reestablished and (1) the corner as restored or reestablished, and (2) to at least 2 of the witness monuments shown on the drawing in (d), above.

See drawing below.

- (f) Was the corner restored through acceptance of (1) an obliterated evidence location, or, (2) a found perpetuated location?

Restored through acceptance of a found perpetuated location.

- (gkh) Was the corner reestablished through lost corner proportionate methods? If so, show the method, including the directions and distances to other public land survey corners used as evidence or used for proportioning in determining the corner location?



- (i) I, Gary L. Pisoni  
[type or print name] certify that the corner location shown on this record was determined by me or under my direction and control and that this U.S. Public Land Survey Monument Record is correct and complete to the best of my knowledge and belief.

Signature

*Gary L. Pisoni*

Date

*11/21/91*

Survey requested by;

*Don Goodwin*  
District Ranger

Date

*12/15/92*

# U.S. PUBLIC LAND SURVEY MONUMENT RECORD

Index No. G-21

State of Wisconsin }  
County of Forest } ss.

I, Gary L. Pisoni, do hereby  
certify that on the 8th day  
of July, 1990, I found  
evidence of the East Quarter  
corner of Section 11  
Township 39, North, Range  
13 East, Fourth Principal Meridian,  
as described hereon; and that from this evidence  
I established a new monument and accessories  
as described hereon to perpetuate the original  
location of this corner.

Resident witnesses:

History of original corner establishment:

Original Government Survey in 1865 by William E. Daugherty and Alex McDill,

Dependent Resurvey in 1978 by Gary L. Kratz and Michael J. Avery. N4 19'E, 42.45 chs.,  
between Sections 11 and 12, at proportionate distance, set a Copperweld, flush with  
the surface of the road, with cap mkd; T39N, R13E, 1/4, S11, S12, 1978. From which  
the following bear;

Birch	12"	N72°E	69 links
Maple	8"	West	60 links

Corner falls in the center line of State Hwy 55.

Description of corner evidence found:

Set P.K. nail above monument in blacktop.

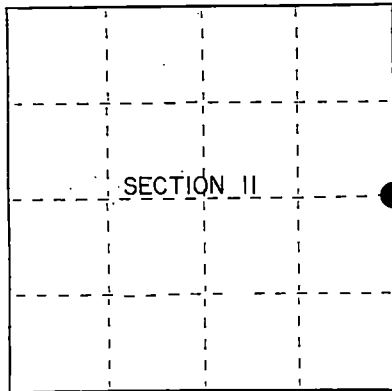
Found monument buried below road, from which the following bear;

Yellow Birch	14"	N64°E	45.57 feet
Red Maple	8"	S88°W	39.78 feet

Description of monument and accessories I established to perpetuate the original location of this corner.

Blazed and scribed the following new bearing trees; (all measurements taken to a nail  
in the side of tree)

Sugar Maple	8"	S66°E	63.20 feet
Sugar Maple	12"	N34°W	73.07 feet



● = Corner monument restored.

Dated at Iron River, MI, this 20th day of August, 1990

Signature Gary L. Pisoni Title Land Surveyor Registration No S-1634  
(County Surveyor, Registered Land Surveyor, or other duly authorized official)

Office of Register of Deeds, County of Forest, I hereby certify that the within  
instrument was filed in this office for record on the 10th day of March, 1993  
at 10:48 o'clock AM

Paul Schreiner  
(Register of Deeds)

By \_\_\_\_\_ Deputy


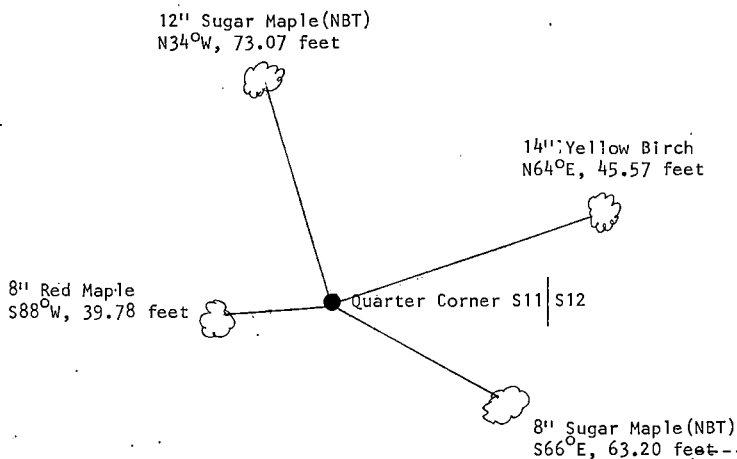
- (d) Describe any material discrepancy between the location of the corner as restored or reestablished and the location of that corner as previously restored or reestablished by distance and direction. Show the discrepancy on the plan view drawing under (d), above. Show the distances between the corner as previously restored or reestablished and (1) the corner as restored or reestablished, and (2) to at least 2 of the witness monuments shown on the drawing in (d), above.

See drawing below.

- (f) Was the corner restored through acceptance of (1) an obliterated evidence location, or, (2) a found perpetuated location?

Restored through acceptance of a found perpetuated location.

- (gkh) Was the corner reestablished through lost corner proportionate methods? If so, show the method, including the directions and distances to other public land survey corners used as evidence or used for proportioning in determining the corner location?



- (i) I, Gary L. Pisoni  
(type or print name) certify that the corner location shown on this record was determined by me or under my direction and control and that this U.S. Public Land Survey Monument Record is correct and complete to the best of my knowledge and belief.

Signature Gary L. Pisoni Date 11/21/91

Survey requested by: Pam Gorline Date 12/15/92  
District Ranger

# U.S. PUBLIC LAND SURVEY MONUMENT RECORD

Index No. G-25

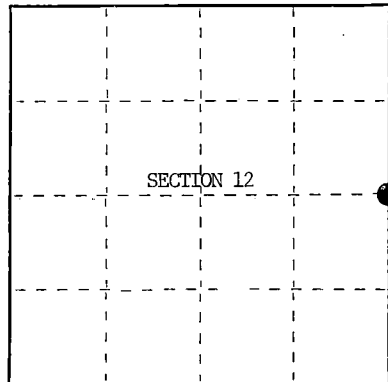
State of Wisconsin }  
County of Forest } ss.

I, William B. Cochrane, do hereby certify that on the 29th day of August, 1985, I found evidence of the East Quarter corner of Section 12 Township 39, North, Range 13 East, Fourth Principal Meridian, as described hereon; and that from this evidence I established a new monument and accessories as described hereon to perpetuate the original location of this corner.

Resident witnesses:

Tony Tillman

State Plane Co-ordinates  
N- 260,322.7502  
E- 2,305,760.7320



○ = Corner monument restored.

History of original corner establishment:

Original Government Survey in 1858 by Artemas Curtis.

Corner restored in 1971, by William B. Cochrane, a Registered Land Surveyor with the U.S. Forest Service.

See Document #119754, filed in the Registrar of Deeds Office, in the Forest County Courthouse.

Description of corner evidence found:

Found monument as described and in place, from which the following bear;

Maple	9"	S49°W	18.30 feet
Maple	11"	N54°W	16.97 feet
Steel Sign Post		East	0.50 feet

All of the above bearing trees were cut down for the Aerial Photo Project.

Description of monument and accessories I established to perpetuate the original location of this corner.

Blazed and scribed the following new bearing trees;

Maple	8"	N10°E	84.45 feet
Maple	9"	S86°E	62.79 feet

Re-set Steel Sign Post NW 2.00 feet

Dated at Hiles, Wis., this 6th day of February, 1986

Signature William B. Cochrane Title Land Surveyor Registration No. S-1107  
(County Surveyor, Registered Land Surveyor, or other duly authorized official)

Office of Register of Deeds, County of Forest, I hereby certify that the within instrument was filed in this office for record on the 11th day of March, 1987 at 3:30 o'clock P. M.

Paul A. Schenck  
(Register of Deeds)

By \_\_\_\_\_ Deputy

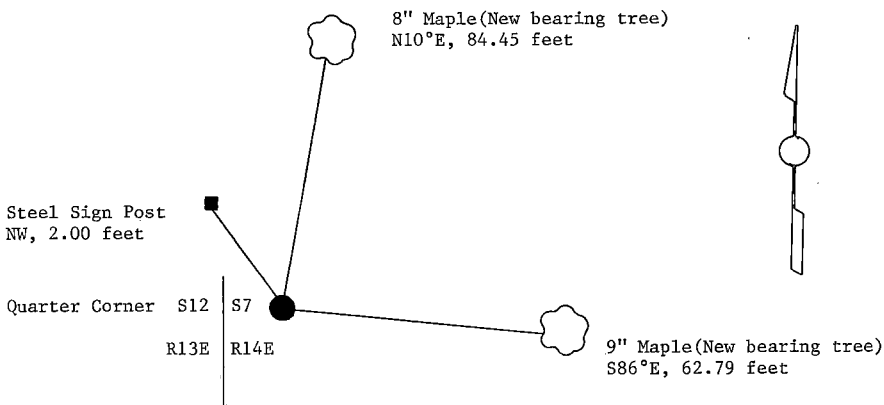
- (e) Describe any material discrepancy between the location of the corner as restored or reestablished and the location of that corner as previously restored or reestablished by distance and direction. Show the discrepancy on the plan view drawing under (d), above. Show the distances between the corner as previously restored or reestablished and (1) the corner as restored or reestablished, and (2) to at least 2 of the witness monuments shown on the drawing in (d), above.

See drawing below.


- (f) Was the corner restored through acceptance of (1) an obliterated evidence location, or, (2) a found perpetuated location?

Restored through acceptance of a found perpetuated location.

- (g&h) Was the corner reestablished through lost corner proportionate methods? If so, show the method, including the directions and distances to other public land survey corners used as evidence or used for proportioning in determining the corner location?



- (i) I, William B. Cochrane  
(Type or print name) certify that the corner location shown on this record was determined by me or under my direction and control and that this U.S. Public Land Survey Monument Record is correct and complete to the best of my knowledge and belief.



William B. Cochrane October 7, 1986  
Signature Date

Survey requested by: [Signature] 3-9-87  
District Ranger Date



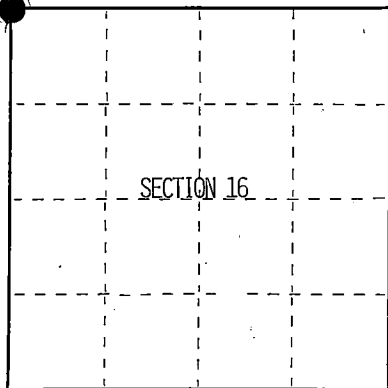
Stock No. 26273

156560

State of Wisconsin }  
County of Forest } ss.

I William B. Cochran, do hereby  
certify that on the 25th day  
of April, 1994, I found  
evidence of the Northwest Section  
corner of Section 16  
Township 39, North, Range  
13 East, Fourth Principal Meridian,  
as described hereon; and that from this evidence  
I established a new monument and accessories  
as described hereon to perpetuate the original  
location of this corner.

Resident witnesses:



● = Corner monument restored:

## CERTIFIED LAND CORNER RESTORATION

Index No. J-9

## History of original corner establishment:

Original Government survey in 1865 by William E. Daugherty. North between Sections 16 and 17. At 70 chains creek 15 lks runs SE. At 80 chains set Section post from which; W. Pine, 15" N33°E, 17lks, Birch 5" S68°E 25 lks.

In late 1930's the East Boundary Road, now Forest Road 2174 was surveyed by Forest Service personnel, They tied in the Corner post at that time. Referred as "Truck Trail Plans"

## Description of corner evidence found:

No Original Corner evidence was found.

I restore the corner position using ties to the "Truck Trail Plans" for Forest Road #2174, which remains as surveyed in the late 1930's.

## Description of monument and accessories I established to perpetuate the original location of this corner.

At the corner position, set a 2½" diameter aluminum pipe monument 3 feet long, 2½ feet in the ground, with an aluminum cap stamped: T39N, R13E, S8, S9, S16, S17, 1994, S-1107. From which the following bear:

Balsam	3"	N35°E	35.40'
Aspen	3"	S52°E	29.29'
Balsam	3"	S10°W	31.97'
Balsam	8"	N82°W	65.37'
Steel sign post		Northwest	0.75'

Dated at Hiles, Wis., this 7th day of December, 1994

Signature William B. Cochran title Land Surveyor Registration No. S-1107  
(County Surveyor, Registered Land Surveyor, or other duly authorized official)

Office of Register of Deeds, County of Forest, I hereby certify that the within  
instrument was filed in this office for record on the 23rd day of August, 1994  
at 2:30 o'clock P M.

(Register of Deeds)

By Paul Jankiewicz Deputy

43913080000

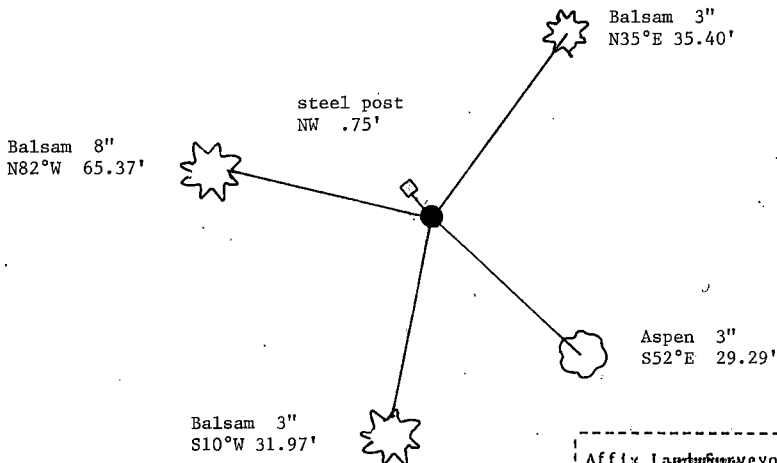
(e) Describe any material discrepancy between the location of the corner as restored or reestablished and the location of that corner as previously restored or reestablished by distance and direction. Show the discrepancy on the plan view drawing under (d), above. Show the distances between the corner as previously restored or reestablished and (1) the corner as restored or reestablished, and (2) to at least 2 of the witness monuments shown on the drawing in (d), above.

See drawing below.

(f) Was the corner restored through acceptance of (1) an obliterated evidence location, or, (2) a found perpetuated location?

Restored from ties to Late 1930's "Truck Trail Plans" for Forest Road 2174.

(gkh) Was the corner reestablished through lost corner proportionate methods? If so, show the method, including the directions and distances to other public land survey corners used as evidence or used for proportioning in determining the corner location?



(i) 1. William B. Cochrane  
 (Type or print name) certify that the corner location shown on this record was determined by me or under my direction and control and that this U.S. Public Land Survey Monument Record is correct and complete to the best of my knowledge and belief.

Signature

Date

Survey requested by:

District Ranger

Date



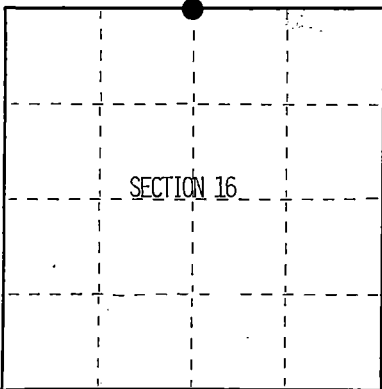
Stock No. 26273

156561

State of Wisconsin }  
County of Forest } ss.

I, William B. Cochran, do hereby  
certify that on the 25th day  
of April, 1994, I found  
evidence of the North Quarter  
corner of Section 16  
Township 39, North, Range  
13 East, Fourth Principal Meridian,  
as described hereon; and that from this evidence  
I established a new monument and accessories  
as described hereon to perpetuate the original  
location of this corner.

Resident witnesses:



● = Corner monument restored.

## CERTIFIED LAND CORNER RESTORATION

Index No. 1-11

History of original corner establishment:

Original Government Survey in 1865 by William E. Daugherty. West corrected between  
Sections 9 and 16, at 40.23 Chains set Quarter Section post. from which:

Spruce	8"	S35°E	71ks
Cedar	8"	N74°W	101ks

Description of corner evidence found:

No Corner evidence found

Description of monument and accessories I established to perpetuate the original location of this corner.

At proportionate measurements between the Northwest and Northeast Section Corners  
and on line. I set a 2½ diameter aluminum pipe monument 36 inches long with an  
aluminum cap stamped: T39N, R13E, 1/4, S9, S16, 1994, S-1107. From which:

Maple	10"	N33°E	23.94 feet
Cherry	10"	N29°W	11.52 feet
Steel sign post		Northeast	.75 feet

Dated at Hiles, Wis., this 7th day of December, 1994

Signature William B. Cochran, County Surveyor, Registration No. S-1107  
(County Surveyor, Registered Land Surveyor, or other duly authorized official)

Office of Register of Deeds, County of Forest, I hereby certify that the within  
instrument was filed in this office for record on the 23rd day of August, 1996  
at 2:30 o'clock P. M.

(Register of Deeds)

By Just Janiewicz Deputy

43913090020

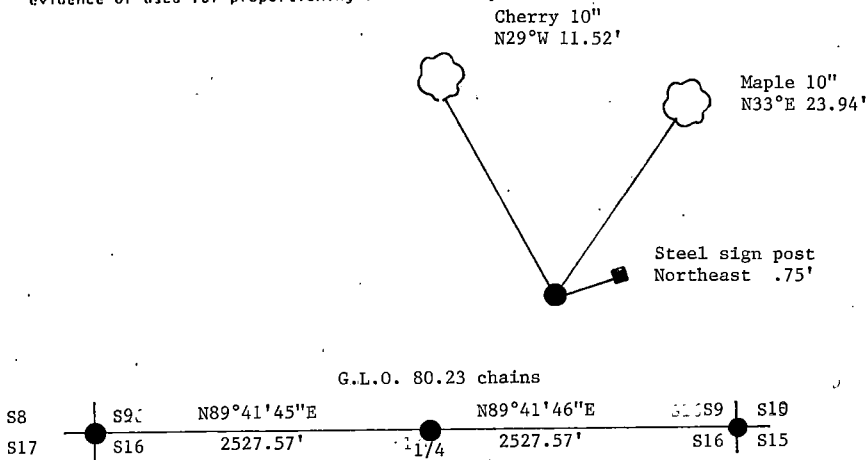
e) Describe any material discrepancy between the location of the corner as restored or reestablished and the location of that corner as previously restored or reestablished by distance and direction. Show the discrepancy on the plan view drawing under (d), above. Show the distances between the corner as previously restored or reestablished and (1) the corner as restored or reestablished, and (2) to at least 2 of the witness monuments shown on the drawing in (d), above.

see drawing below.

(f) Was the corner restored through acceptance of (1) an obliterated evidence location, or, (2) a found perpetuated location?

Re-established through lost corner proportionate methods.

(gkh) Was the corner reestablished through lost corner proportionate methods? If so, show the method, including the directions and distances to other public land survey corners used as evidence or used for proportioning in determining the corner location?



(i) I, \_\_\_\_\_  
 (Type or print name) certify that the corner location shown  
 on this record was determined by me or under my direction and  
 control and that this U.S. Public Land Survey Monument Record is  
 correct and complete to the best of my knowledge and belief.

Signature

Date

Survey requested by: \_\_\_\_\_

District Ranger

Date



Stock No. 26273

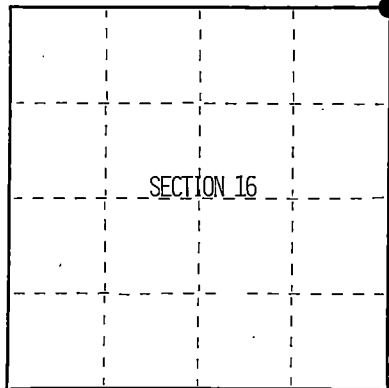
156562

State of Wisconsin }  
County of Forest } ss.

I William B. Cochran, do hereby  
certify that on the 1st day  
of June, 1994, I found  
evidence of the Northeast Section  
corner of Section 16  
Township 39, North, Range  
13 East, Fourth Principal Meridian,  
as described hereon; and that from this evidence  
I established a new monument and accessories  
as described hereon to perpetuate the original  
location of this corner.

Resident witnesses:

.....  
.....  
.....



● = Corner monument restored.

## CERTIFIED LAND CORNER RESTORATION

Index No. J-13

## History of original corner establishment:

Original survey in 1865 by William E. Daugherty.

80 Chains North between Sections 15 and 16, Set Section post, from which:

Fir	8"	S57°W	101ks
Hemlock	10"	N55°E	151ks

Description of corner evidence found:

No Corner evidence was found.

Description of monument and accessories I established to perpetuate the original location of this corner.

At proportionat measurements North, South, East and West I re-establish the  
Corner position. I set a 2½ inch diameter aluminum pipe monument 36 inches long  
2½ feet in the ground, with an aluminum cap stamped: T39N, R13E, S9, S10, S15, S16,  
1994, S-1107, from Which:

Maple	6"	N22°E	17.79 feet
Maple	13"	S8°E	9.55 feet
Maple	8"	S42°W	23.80 feet
Iron Wood	8"	N37°W	27.55 feet
Steel sign post		North	1.50 feet

Dated at Hiles, Wis., this 7th day of December, 1994

Signature William B. Cochran Title Land Surveyor Registration No. S-1107  
(County Surveyor, Registered Land Surveyor, or other duly authorized official)

Office of Register of Deeds, County of Forest, I hereby certify that the within  
instrument was filed in this office for record on the 23rd day of August, 1994  
at 2:30 o'clock P M.

(Register of Deeds)

By Paul Tankiewicz Deputy

43913090000


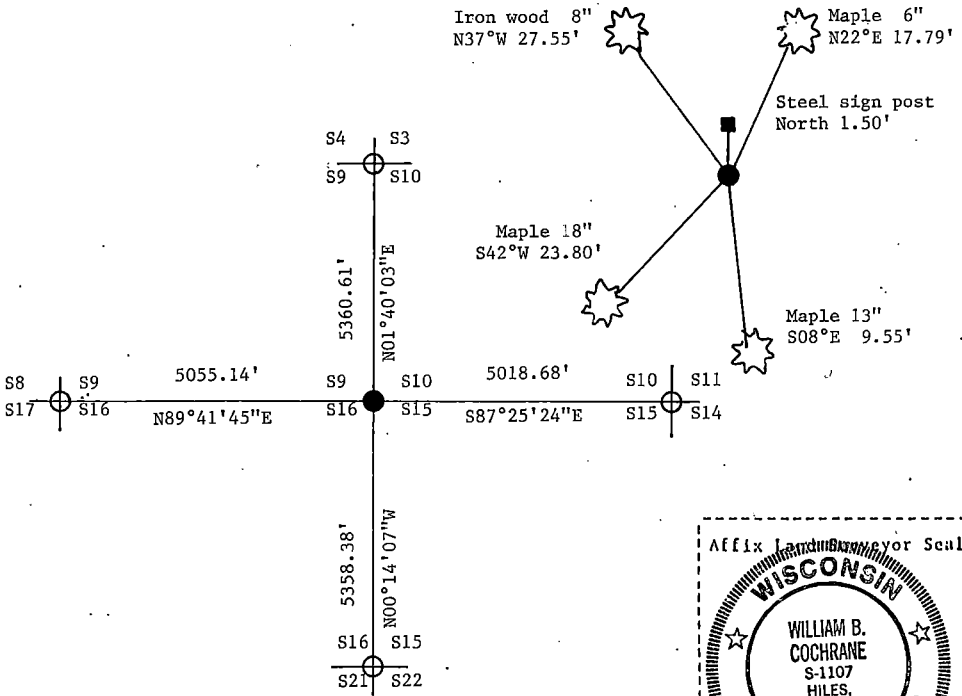
(d) Describe any material discrepancy between the location of the corner as restored or reestablished and the location of that corner as previously restored or reestablished by distance and direction. Show the discrepancy on the plan view drawing under (d), above. Show the distances between the corner as previously restored or reestablished and (1) the corner as restored or reestablished, and (2) to at least 2 of the witness monuments shown on the drawing in (d), above.

See drawing below.

(f) Was the corner restored through acceptance of (1) an obliterated evidence location, or, (2) a found perpetuated location?

Re-established through lost corner proportionate methods.

(g/h) Was the corner reestablished through lost corner proportionate methods? If so, show the method, including the directions and distances to other public land survey corners used as evidence or used for proportioning in determining the corner location?



(i) I, William B. Cochrane, certify that the corner location shown on this record was determined by me or under my direction and control and that this U.S. Public Land Survey Monument Record is correct and complete to the best of my knowledge and belief.

William B. Cochrane 12/7/94  
Signature Date

Survey requested by: District Ranger Date



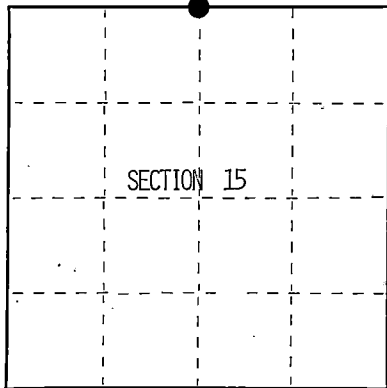
Stock No. 26273

156563

State of Wisconsin }  
County of Forest } ss.

I William B. Cochran, do hereby  
certify that on the 28th day  
of March, 1994, I found  
evidence of the North Quarter  
corner of 15  
Township 39, North, Range  
13 East, Fourth Principal Meridian,  
as described hereon; and that from this evidence  
I established a new monument and accessories  
as described hereon to perpetuate the original  
location of this corner.

Resident witnesses:



● = Corner monument restored.

## CERTIFIED LAND CORNER RESTORATION

Index No. J-15

History of original corner establishment:

Original survey in 1865 by William E. Daugherty.  
West corrected between sections 10 and 15, set quarter Section post.  
from which:  
Sugar 16" N10°E 281ks  
Sugar 14" S15°W 20 lks

Description of corner evidence found:

No corner evidence found.  
I re-establish the corner position at proportionate measurement and on line  
between the Northeast and Northwest Section corners.

Description of monument and accessories I established to perpetuate the original location of this corner.

At the corner position I set a  $2\frac{1}{2}$ "X36" aluminum pipe monument  $2\frac{1}{2}$  feet in the  
ground with an aluminum cap stamped: T39N, R13E, 1/4, S10, S15, 1994, S-1107.

From which:  
Maple 9" N10°E 23.56 feet  
Maple 12" S68°W 25.48 feet  
Steel sign post East .75 feet

Dated at Hiles, Wis., this 7th day of December, 1994

Signature William B. Cochran Title Land Surveyor Registration No. 1107  
(County Surveyor, Registered Land Surveyor, or other duly authorized official)

Office of Register of Deeds, County of Forest, I hereby certify that the within  
instrument was filed in this office for record on the 23rd day of August, 1994  
at 2:30 o'clock P M.

(Register of Deeds)

By Paul J. Ludwig Deputy

4291310 0020

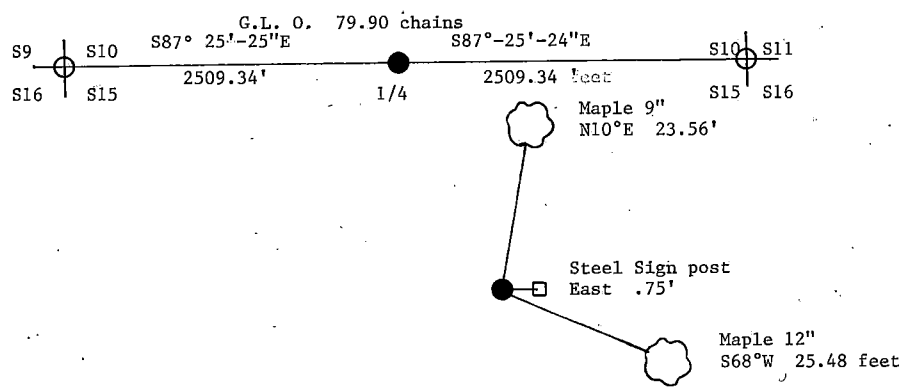
Describe any material discrepancy between the location of the corner as restored or reestablished and the location of that corner as previously restored or reestablished by distance and direction. Show the discrepancy on the plan view drawing under (d), above. Show the distances between the corner as previously restored or reestablished and (1) the corner as restored or reestablished, and (2) to at least 2 of the witness monuments shown on the drawing in (d), above.

See drawing below.

(f) Was the corner restored through acceptance of (1) an obliterated evidence location, or, (2) a found perpetuated location?

Re-established through lost corner proportionate methods.

(gk) Was the corner reestablished through lost corner proportionate methods? If so, show the method, including the directions and distances to other public land survey corners used as evidence or used for proportioning in determining the corner location?



(i) I, William B. Cochrane  
 [Type or print name] certify that the corner location shown on this record was determined by me or under my direction and control and that this U.S. Public Land Survey Monument Record is correct and complete to the best of my knowledge and belief.  
William B. Cochrane 12/7/94  
 Signature Date

Survey requested by: \_\_\_\_\_  
 District Ranger Date

J-15



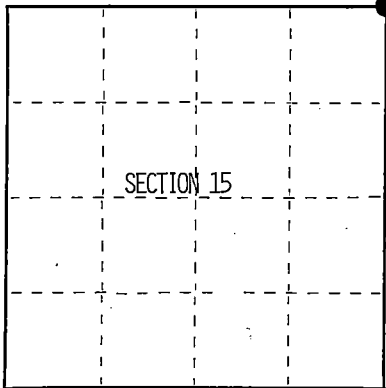
Stock No. 26273

156564

State of Wisconsin }  
County of Forest } ss.

I William B. Cochran, do hereby  
certify that on the 12 day  
of July, 1994, I found  
evidence of the Northeast Section  
corner of Section 15  
Township 39, North, Range  
13 East, Fourth Principal Meridian,  
as described hereon; and that from this evidence  
I established a new monument and accessories  
as described hereon to perpetuate the original  
location of this corner.

Resident witnesses:



● = Corner monument restored.

## CERTIFIED LAND CORNER RESTORATION

Index No. J-17

History of original corner establishment:

Original survey 1865 by William E. Daugherty

Dependent Resurvey in 1978. Found wood post and replaced it with an aluminum  
pipe monument 27 inches in the ground with an aluminum cap stampe; T39n, R13E,  
S10, S11, S14, S15, 1978. From which:

Balsam	9"	N11°E	411ks	Y. Birch	7"	N71°W	36 lks
Cedar	10"	S45°E	541ks				
Cedar	11"	S60°W	501ks				

Description of corner evidence found:

Found dependent resurvey monument as described and in place.

Balsam	13"	N11°E	411ks
Cedar	12"	S50°E	541ks
Cedar	12"	S51°W	501ks

Description of monument and accessories I established to perpetuate the original location of this corner.

Attached Bearing tree signs and painted the existing bearing trees.

New Bearing tree:

Maple	9"	N66°W	53.96 feet
Steel sign post		Northeast	.50 feet

Dated at Hiles, Wis., this 7th day of December, 1994

Signature William B. Cochran title Land Surveyor Registration No. 1107  
(County Surveyor, Registered Land Surveyor, or other duly authorized official)

Office of Register of Deeds, County of Forest, I hereby certify that the within  
instrument was filed in this office for record on the 23rd day of August, 1996  
at 2:30 o'clock P M.

(Register of Deeds)

By Paul J. [Signature] Deputy

4391310000

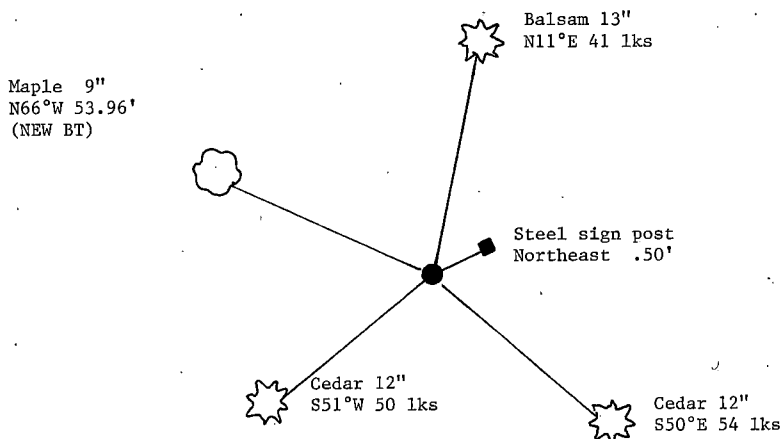
- 4) Describe any material discrepancy between the location of the corner as restored or reestablished and the location of that corner as previously restored or reestablished by distance and direction. Show the discrepancy on the plan view drawing under (d), above. Show the distances between the corner as previously restored or reestablished and (1) the corner as restored or reestablished, and (2) to at least 2 of the witness monuments shown on the drawing in (d), above.

See drawing below.

- (f) Was the corner restored through acceptance of (1) an obliterated evidence location, or, (2) a found perpetuated location?

Found perpetuated corner location.

- (g) Was the corner reestablished through lost corner proportionate methods? If so, show the method, including the directions and distances to other public land survey corners used as evidence or used for proportioning in determining the corner location?



William B. Cochran

- (i) I, [type or print name] certify that the corner location shown on this record was determined by me or under my direction and control and that this U.S. Public Land Survey Monument Record is correct and complete to the best of my knowledge and belief.


Signature

Date

Survey requested by:

District Ranger

Date



J-17



# U.S. PUBLIC LAND SURVEY MONUMENT RECORD

Index No. J-17

State of Wisconsin }  
County of Forest } ss.

I, Gary L. Pisoni, do hereby certify that on the 6th day of September, 1990, I found evidence of the Southwest Section corner of Section 11 Township 39 North, Range 13 E, Fourth Principal Meridian, as described hereon; and that from this evidence I established a new monument and accessories as described hereon to perpetuate the original location of this corner.

Resident witnesses:

History of original corner establishment:

Original Government survey in 1865 by William E. Daugherty and Alex. McDill.

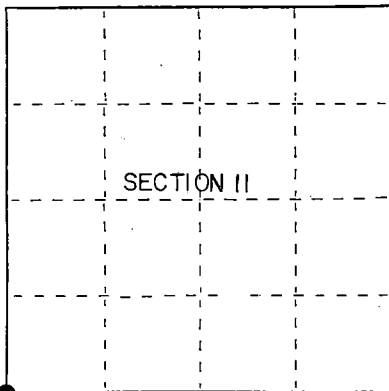
Dependent Resurvey in 1978 by Gary L. Kratz and Michael J. Avery. At the corner position, found a wooden post 3"x3" and projecting 3 feet above the ground and from the wood post found both original bearing trees. In place of wood post, set an aluminum post, 30" long, 2 1/2" in diameter, 27" in the ground with a cap marked: T39N, R13E, S-10, S-11, S-14, S-15, 1978, from which the following bear:  
Balsam 9" N 11° E 41 links Cedar 11" S 60° W 50 links  
Cedar 10" S 45° E 54 links Yellow Birch 7" N 71° W 36 links

Description of corner evidence found:

Found monument as described above from which the following bear:

Balsam	9"	N 11° E	27.06 feet
Cedar	10"	S 45° E	35.29 feet
Cedar	11"	S 60° W	32.49 feet
Yellow Birch	7"	N 71° W	23.49 feet

Description of monument and accessories I established to perpetuate the original location of this corner.



● = Corner monument restored.

Dated at Iron River, MI, this 17th day of June, 1992.

Signature: Gary L. Pisoni Title: Land Surveyor Registration No. S-1634  
(County Surveyor, Registered Land Surveyor, or other duly authorized official)

Office of Register of Deeds, County of Forest, I hereby certify that the within instrument was filed in this office for record on the 10th day of March, 1993 at 10:45 o'clock P.M.

Paul Ackermann  
(Register of Deeds)

By: Deputy

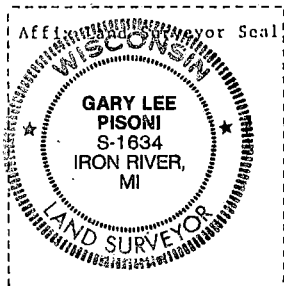
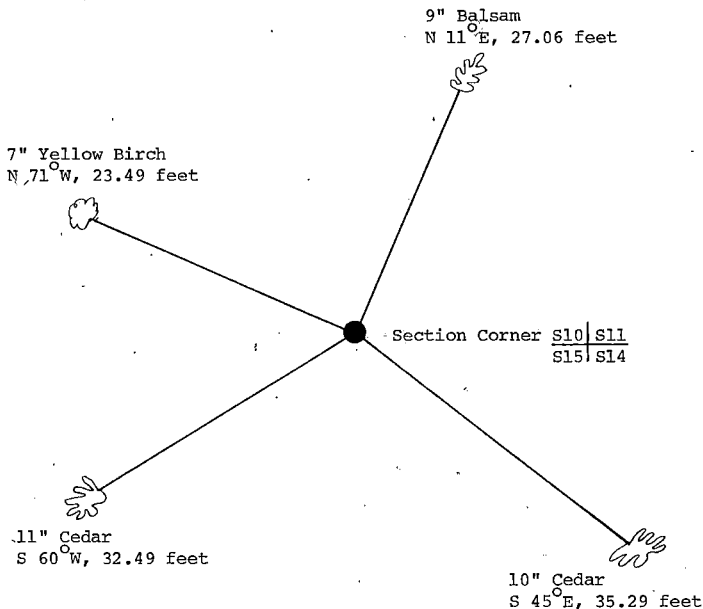
- (d) Describe any material discrepancy between the location of the corner as restored or reestablished and the location of that corner as previously restored or reestablished by distance and direction. Show the discrepancy on the plan view drawing under (d), above. Show the distances between the corner as previously restored or reestablished and (1) the corner as restored or reestablished, and (2) to at least 2 of the witness monuments shown on the drawing in (d), above.

See drawing below.

- (f) Was the corner restored through acceptance of (1) an obliterated evidence location, or, (2) a found perpetuated location?

Restored through acceptance of a found perpetuated location.

- (g) Was the corner reestablished through lost corner proportionate methods? If so, show the method, including the directions and distances to other public land survey corners used as evidence or used for proportioning in determining the corner location?



- (i) I, Gary L. Pisoni  
 (type or print name) certify that the corner location shown on this record was determined by me or under my direction and control and that this U.S. Public Land Survey Monument Record is correct and complete to the best of my knowledge and belief.

Gary L. Pisoni 6/17/92  
 Signature Date

Survey requested by: Don Gaski 12/15/92  
 District Ranger Date

## U.S. PUBLIC LAND SURVEY MONUMENT RECORD

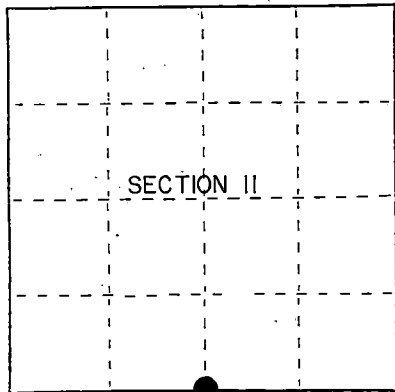
Index No. J-19

State of Wisconsin }  
County of Forest } ss.

I, Gary L. Pisoni, do hereby  
certify that on the 5th day  
of September, 1990, I found  
evidence of the South Quarter  
corner of Section 11  
Township 39, North, Range  
13 East, Fourth Principal Meridian,  
as described hereon; and that from this evidence  
I established a new monument and accessories  
as described hereon to perpetuate the original  
location of this corner.

Resident witnesses:

\_\_\_\_\_  
\_\_\_\_\_  
\_\_\_\_\_



● = Corner monument restored.

## History of original corner establishment:

Original Government Survey in 1865 by William E. Daugherty and Alex McDill.

Dependent Resurvey in 1978 by Gary L. Kratz and Michael J. Avery. N89°45'W  
between Sections 11 and 14, at 37.90 chains, proportionate distance, set an  
aluminum post, 30" long, 2½" in diameter, 10" in the ground, in a mound of stone,  
and a cap marked; T39N, R13E, 1/4, S11, S14, 1978. From which the following bear;  
Maple 8" S28°E 32 links  
Maple 7" N52°W 17 links

## Description of corner evidence found:

Found monument as described, from which the following bear;

Maple	8"	S28°E	21.12 feet (20.55 feet)
Maple	7"	N57°W	11.22 feet (11.00 feet)

Distances in parenthesis are my measurements taken to a nail in side of tree.

## Description of monument and accessories I established to perpetuate the original location of this corner.

Blazed and scribed the following new bearing trees; (Measurements are taken to a nail in side of tree)

Maple	8"	S87°E	25.04 feet
Maple	7"	S54°W	11.60 feet

Dated at Iron River, MI, this 20th day of August, 1990.

Signature Gary L. Pisoni Title Land Surveyor Registration No. S-1634  
(County Surveyor, Registered Land Surveyor, or other duly authorized official)Office of Register of Deeds, County of Forest, I hereby certify that the within  
instrument was filed in this office for record on the 22nd day of March, 1993  
at 10:45 o'clock A.M.

Paul Hochstetler  
(Register of Deeds)

By Deputy

(d) Describe any material discrepancy between the location of the corner as restored or reestablished and the location of that corner as previously restored or reestablished by distance and direction. Show the discrepancy on the plan view drawing under (d), above. Show the distances between the corner as previously restored or reestablished and (1) the corner as restored or reestablished, and (2) to at least 2 of the witness monuments shown on the drawing in (d), above.

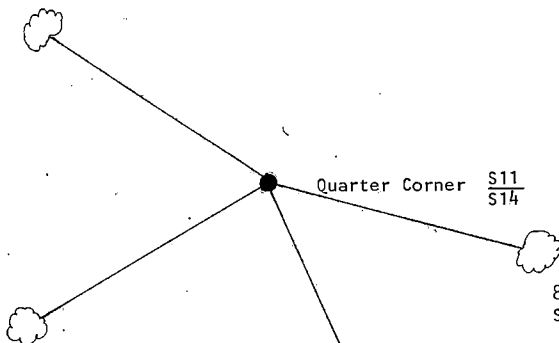
See drawing below.

(f) Was the corner restored through acceptance of (1) an obliterated evidence location, or, (2) a found perpetuated location?

Restored through acceptance of a found perpetuated location.

(g&h) Was the corner reestablished through lost corner proportionate methods? If so, show the method, including the directions and distances to other public land survey corners used as evidence or used for proportioning in determining the corner location?

7" Maple  
N57°W, 11.00 feet



7" Maple (NBT)  
S54°W, 11.60 feet

8" Maple  
S28°E, 20.55 feet



(i) Gary L. Pisoni

(Type or print name) certify that the corner location shown on this record was determined by me or under my direction and control and that this U.S. Public Land Survey Monument Record is correct and complete to the best of my knowledge and belief.

Signature

*Gary L. Pisoni*

Date

11/21/91

Survey requested by;

*Don Korne*

District Ranger

Date

12/15/92

ST 2000

# U.S. PUBLIC LAND SURVEY MONUMENT RECORD

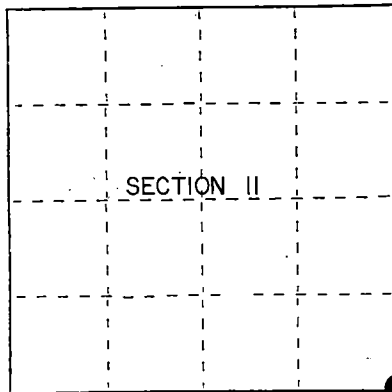
Index No. J-21

State of Wisconsin }  
County of Forest } ss.

I, Gary L. Pisoni, do hereby  
certify that on the 8th day  
of July, 1990, I found  
evidence of the Southeast Section  
corner of Section 11  
Township 39, North, Range  
13 East, Fourth Principal Meridian,  
as described hereon; and that from this evidence  
I established a new monument and accessories  
as described hereon to perpetuate the original  
location of this corner.

Resident witnesses:

\_\_\_\_\_  
\_\_\_\_\_  
\_\_\_\_\_



⊙ = Corner monument restored.

History of original corner establishment:  
Original Government Survey in 1865 by William E. Daugherty and Alex McDill.

Dependent Resurvey in 1978 by Gary L. Kratz and Michael J. Avery. Corner position  
determined at the intersection of State Hwy 55 and Hartline Road extending East.  
Position is locally accepted and harmoniously related to existing original corners.  
At the corner point, set a Copperweld, flush with the surface of the road, with a  
cap mkd; T39N, R13E, S11, S12, S13, S14, 1978. From which the following bear;  
Ash 6" N41°E 82 lks. Ash 6" S54°W 52 lks.  
Ash 6" S72°E 88 lks. Ash 7" N57°W 62 lks.

Description of corner evidence found:

Found monument missing.

Set Railroad Spike in center-line of State Hwy #55, from the following 1978  
bearing trees;

Ash	6"	N41°E	54.11 feet
Ash	6"	S70°E	58.11 feet
Ash	7"	S55°W	34.74 feet
Ash	7"	N39°W	41.50 feet

Description of monument and accessories I established to perpetuate the original location of this corner.

None

Dated at Iron River, MI, Wis., this 20th day of August, 1990

Signature Gary L. Pisoni Title Land Surveyor Registration No. S-1634  
(County Surveyor, Registered Land Surveyor, or other duly authorized official)

Office of Register of Deeds, County of Forest, I hereby certify that the within  
instrument was filed in this office for record on the 08th day of March, 1993  
at 10:45 o'clock A. M.

Paul Ackermann  
(Register of Deeds)

By \_\_\_\_\_ Deputy


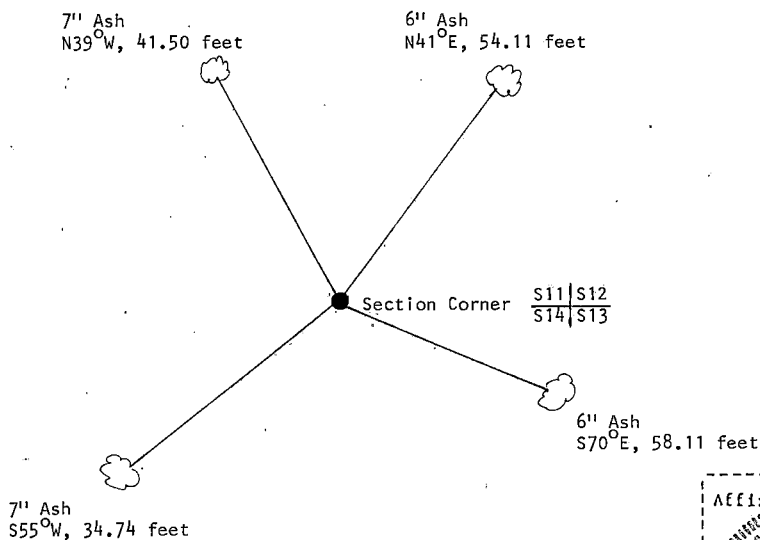
- (e) Describe any material discrepancy between the location of the corner as restored or reestablished and the location of that corner as previously restored or reestablished by distance and direction. Show the discrepancy on the plan view drawing under (d), above. Show the distances between the corner as previously restored or reestablished and (1) the corner as restored or reestablished, and (2) to at least 2 of the witness monuments shown on the drawing in (d), above.

See drawing below.

- (f) Was the corner restored through acceptance of (1) an obliterated evidence location, or, (2) a found perpetuated location?

Restored through acceptance of a found perpetuated location.

- (g&h) Was the corner reestablished through lost corner proportionate methods? If so, show the method, including the directions and distances to other public land survey corners used as evidence or used for proportioning in determining the corner location?



- (i) I, Gary L. Pisoni  
(type or print name) certify that the corner location shown on this record was determined by me or under my direction and control and that this U.S. Public Land Survey Monument Record is correct and complete to the best of my knowledge and belief.

Signature

Gary L. Pisoni

Date

11/21/91

Survey requested by;

Don Davis

District Ranger

Date

12/15/92

# U.S. PUBLIC LAND SURVEY MONUMENT RECORD

Index No. J-23

State of Wisconsin }  
County of Forest } ss.

I, Gary L. Pisoni, do hereby  
certify that on the 9th day  
of July, 1990, I found  
evidence of the South Quarter  
corner of Section 12  
Township 39, North, Range  
13 East, Fourth Principal Meridian,  
as described hereon; and that from this evidence  
I established a new monument and accessories  
as described hereon to perpetuate the original  
location of this corner.

Resident witnesses:

## History of original corner establishment:

Original Government Survey in 1865 by William E. Daugherty and Alex McDill.  
West corrected between Sections 12 and 13, at 39.92 chains, set Quarter Section  
Post to Sections 12 and 13. From which the following bear;

Birch	8"	S34°E	11 lks.
Birch	12"	N51°W	24 lks.

## Description of corner evidence found:

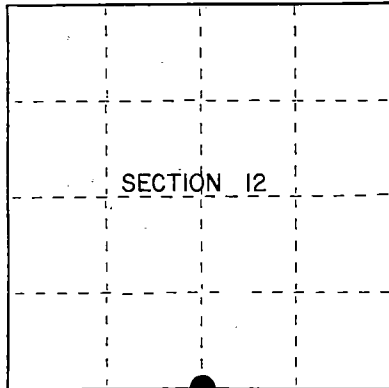
No original corner evidence was recovered.

I restored the corner position in the center-line of Forest Road #3854 and at  
mid-point between the Southwest and Southeast Section Corners of Section 12.

## Description of monument and accessories I established to perpetuate the original location of this corner.

At the corner position, set a 2½ inch diameter aluminum pipe monument, 3 feet long,  
8 inches below the road surface, with an aluminum cap stamped; T39N, R13E, 1/4,  
S12, S13, 1990, S-1634. From which the following new blazed and scribed bearing trees  
bear; (all measurements taken to a nail in side of tree)

Basswood	10"	N50°E	44.84 feet
S. Maple	6"	S52°E	64.01 feet
Basswood	11"	S09°W	60.45 feet
Ash	9" DBL	N62°W	72.37 feet
Steel Sign Post		North	18.75 feet



● = Corner monument restored.

Dated at Iron River, MI, WXX this 8th day of December, 1990

Signature Gary L. Pisoni Title Land Surveyor Registration No S-1634  
(County Surveyor, Registered Land Surveyor, or other duly authorized official)

Office of Register of Deeds, County of Forest I hereby certify that the within  
instrument was filed in this office for record on the 10th day of March, 1993  
at 10:45 o'clock P. M.

Paul A. Scholten  
(Register of Deeds)

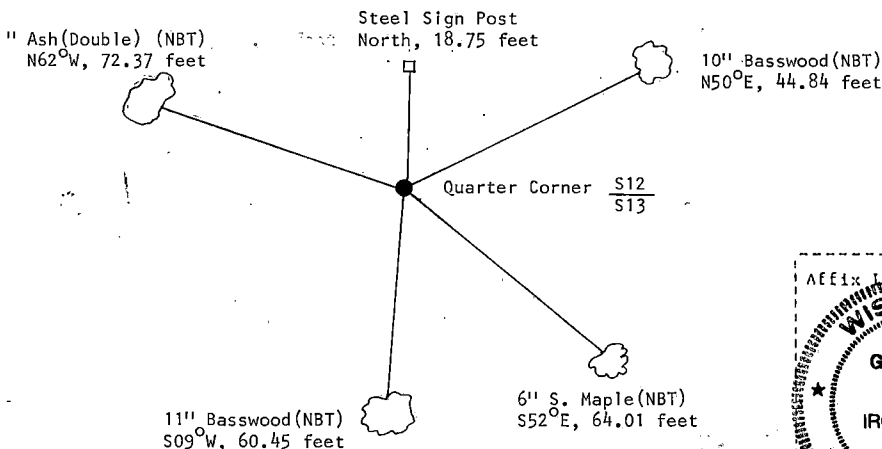
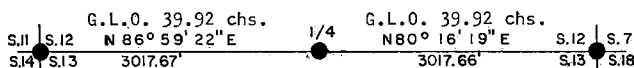
By \_\_\_\_\_ Deputy

- (u) Describe any material discrepancy between the location of the corner as restored or reestablished and the location of that corner as previously restored or reestablished by distance and direction. Show the discrepancy on the plan view drawing under (d), above. Show the distances between the corner as previously restored or reestablished and (1) the corner as restored or reestablished, and (2) to at least 2 of the witness monuments shown on the drawing in (d), above.

See drawing below.

- (r) Was the corner restored through acceptance of (1) an obliterated evidence location, or, (2) a found perpetuated location?  
Restored from accepted evidence.

- (gch) Was the corner reestablished through lost corner proportionate methods? If so, show the method, including the directions and distances to other public land survey corners used as evidence or used for proportioning in determining the corner location?



- (i) I, Gary L. Pisoni  
(type or print name) certify that the corner location shown on this record was determined by me or under my direction and control and that this U.S. Public Land Survey Monument Record is correct and complete to the best of my knowledge and belief.

Signature

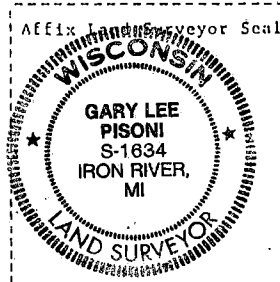
Gary L. Pisoni

11/21/91  
Date

Survey requested by;

MPV Carr  
District Ranger

10/2/92  
Date





# U.S. PUBLIC LAND SURVEY MONUMENT RECORD

Index No. J-25

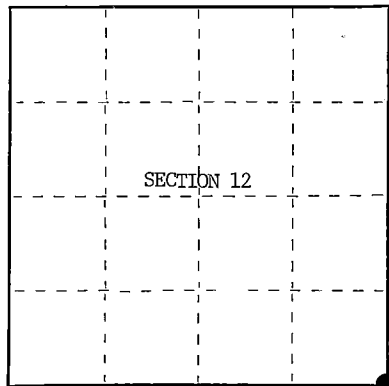
State of Wisconsin }  
County of Forest } ss.

I, William B. Cochrane, do hereby  
certify that on the 29th day  
of August, 19 85, I found  
evidence of the Southeast Section  
corner of Section 12  
Township 39, North, Range  
13 East, Fourth Principal Meridian,  
as described hereon; and that from this evidence  
I established a new monument and accessories  
as described hereon to perpetuate the original  
location of this corner.

Resident witnesses:

Tony Tillman

State Plane Co-ordinates  
N- 257,710.3510  
E-2,305,811.9990



○ = Corner monument restored.

History of original corner establishment:

Original Government Survey in 1858 by Alfred Millard.

Corner restored on October 10th, 1975, by Jean Resvick, a Registered  
Land Surveyor with the U.S. Forest Service.

See Certified Land Corner Restoration Certificate # 103593, filed in the  
Registrar of Deeds Office, in the Forest County Courthouse.

Description of corner evidence found:

Found monument as described and in place, from which the following bear;

Spruce	10"	S88°E	3.40 feet
Steel Sign Post		NE	3.50 feet

Description of monument and accessories I established to perpetuate the original location of this corner.

Blazed and scribed the following new bearing trees;

Spruce	16"	N29°E	51.62 feet
Aspen	12"	South	66.74 feet
Aspen	14"	N32°W	54.18 feet

Dated at Hiles, Wis., this 26th day of February, 19 86.

Signature William B. Cochrane Title Land Surveyor Registration No. S-1107  
(County Surveyor, Registered Land Surveyor, or other duly authorized official)

Office of Register of Deeds, County of Forest, I hereby certify that the within  
instrument was filed in this office for record on the 11th day of March, 19 87  
at 3:30 o'clock P. M.

Paul Hochbrenner  
(Register of Deeds)

By \_\_\_\_\_ Deputy

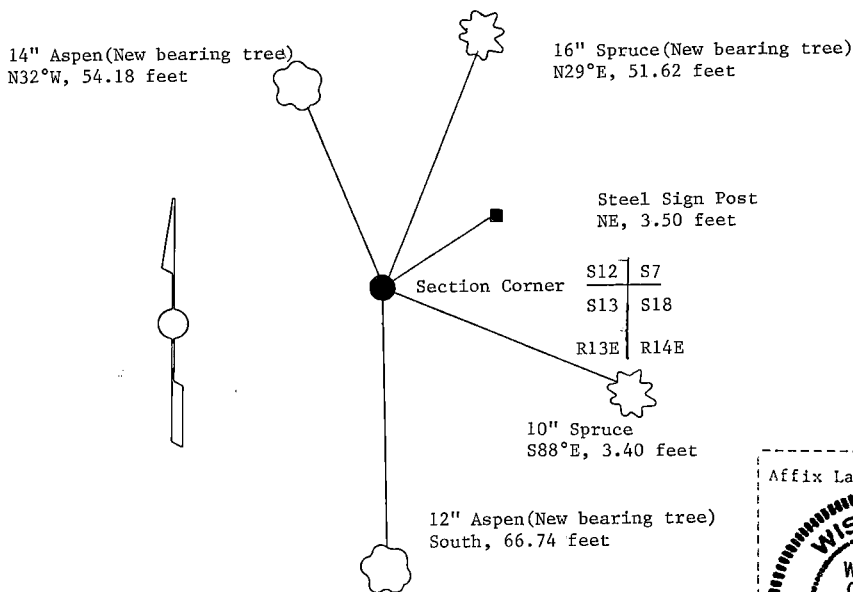
(e) Describe any material discrepancy between the location of the corner as restored or reestablished and the location of that corner as previously restored or reestablished by distance and direction. Show the discrepancy on the plan view drawing under (d), above. Show the distances between the corner as previously restored or reestablished and (1) the corner as restored or reestablished, and (2) to at least 2 of the witness monuments shown on the drawing in (d), above.

See drawing below.


(f) Was the corner restored through acceptance of (1) an obliterated evidence location, or, (2) a found perpetuated location?

Restored through acceptance of a found perpetuated location.

(g&h) Was the corner reestablished through lost corner proportionate methods? If so, show the method, including the directions and distances to other public land survey corners used as evidence or used for proportioning in determining the corner location?



(i) I, William B. Cochrane,  
(type or print name) certify that the corner location shown on this record was determined by me or under my direction and control and that this U.S. Public Land Survey Monument Record is correct and complete to the best of my knowledge and belief.



William B. Cochrane October 7, 1986  
Signature Date

Survey requested by: [Signature] 3-9-87  
District Ranger Date

# CERTIFIED LAND CORNER RESTORATION

State of Wisconsin

County of Forest

ss.

I Jean F. Resvick, do hereby certify that on the 10th day of October, 19 75, I found evidence of the Northeast Section corner of Section 13 Township 39 North, Range 13 East, Fourth Principal Meridian, as described hereon; and that from this evidence I established a new monument and accessories as described hereon to perpetuate the original location of this corner:

## Description of original monument and accessories and subsequent restorations:

Surveyed in 1858 by Alfred Millard  
80 ch. North between Section 13 and 18 set post  
Yellow Birch 15, N58W, 70 Lks.  
Elm 12, N41E, 69 Lks.  
Sugar 14, S30E, 32 Lks.  
Yellow Birch 20, S30W, 34 Lks.

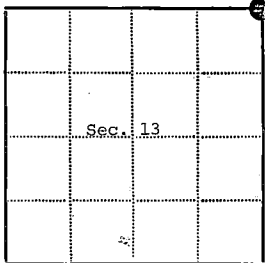
## Description of corner evidence found:

Found scribed wood post 40.00 chains South of Quarter corner 7 and 12.  
Very old stone fence runs South from Section corner S12, S7, S13, S18.  
All natural call as recorded in original notes fit North and South.

## Description of monument and accessories I established to perpetuate the location of this corner:

Replaced scribed post with 2" inside diameter galvanized iron pipe 5 ft. long filled with concrete cap stamped: T39N, R13, R14E, S12, S7, S13, S18, 1975, S-802

Spruce 8", S88E, 3.40 ft.  
Set steel sign post 3.5 ft. NE of monument



● = Corner monument restored

□ =

Resident witnesses.....

Dated at Rhineland, Wisconsin, this 5 day of January, 19 76.

Signature Jean F. Resvick Title Land Surveyor  
(County Surveyor, Registered Land Surveyor, or other duly authorized official)

Surveyors Registration No. S-802 DOCUMENT NUMBER 109593

Office of Register of Deeds County of Forest

I hereby certify that the within instrument was filed in this office for record on the 2nd day of July, 19 76, and was filed in Book No. \_\_\_\_\_ Page No. \_\_\_\_\_ of County Records.

Signature Eugene H. Stutzman Title Register of Deeds

Township 39N, Range 13E, Section 13, Index No. J-1, Page No. \_\_\_\_\_

43913120000

25



Stock No. 26273

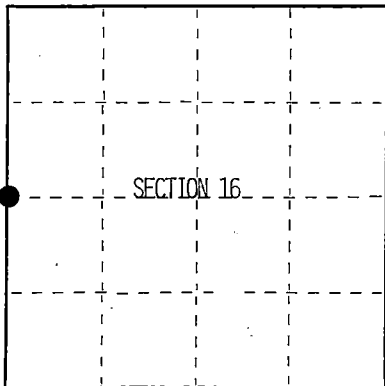
156565

State of Wisconsin }  
County of Forest } ss.

I William B. Cochran, do hereby  
certify that on the 27th day  
of April, 1994, I found  
evidence of the West Quarter  
corner of Section 16  
Township 39, North, Range  
13 EAST, Fourth Principal Meridian,  
as described hereon; and that from this evidence  
I established a new monument and accessories  
as described hereon to perpetuate the original  
location of this corner.

Resident witnesses:

.....  
.....  
.....



● = Corner monument restored.

## CERTIFIED LAND CORNER RESTORATION

Index No. L-9

History of original corner establishment:

Original survey in 1865 by William E. Daugherty  
40 chains North between Sections 16 and 17 set Corner post. from which:  
W. Pine 24" N62°W 14 lks  
Birch 15" S71°E 17 lks

Description of corner evidence found:

No original corner evidence found. No other corner evidence found.

Description of monument and accessories I established to perpetuate the original location of this corner.

At proportionate distance and on line between the Northwest and Southwest Section  
Corners. Set a 2½X36" aluminum pipe monument 2½ feet in the ground with an aluminum  
cap stamped: T39N, R13E, 1/4, S16, S17, 1994, S-1107. From which:  
W. Pine 14" N09°E 10.16 feet  
W. Pine 12" S56°E 17.97 feet  
Steel sign post West 1.00 feet

Dated at Hiles, Wis., this 7th day of December, 1994

Signature William B. Cochran Title Land surveyor Registration No. 1107  
(County Surveyor, Registered Land Surveyor, or other duly authorized official)

Office of Register of Deeds, County of Forest, I hereby certify that the within  
instrument was filed in this office for record on the 23rd day of August, 1994  
at 2:30 o'clock P M.

(Register of Deeds)

By Paul J. Janiewicz Deputy

43913172000


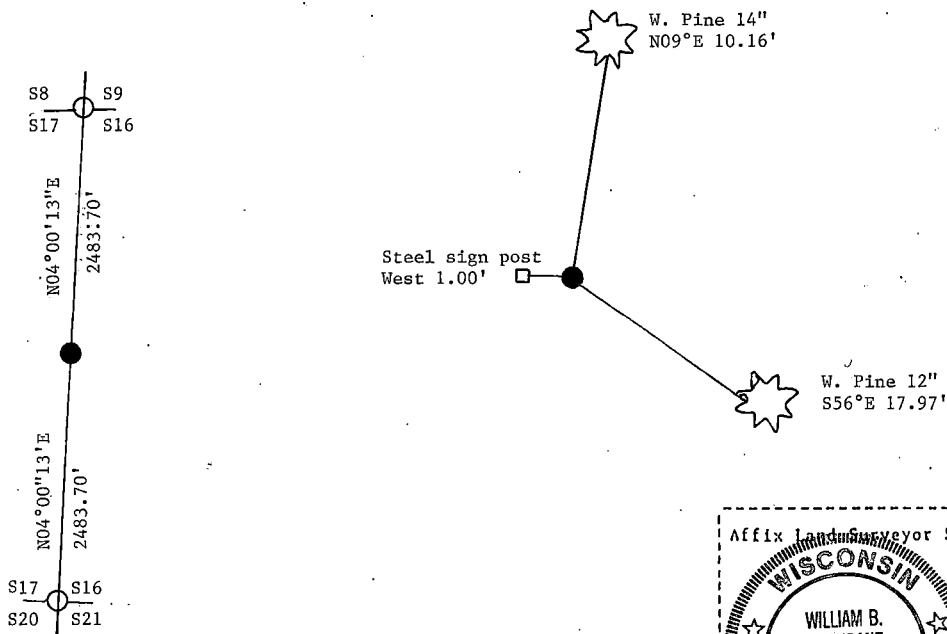
- 4) Describe any material discrepancy between the location of the corner as restored or reestablished and the location of that corner as previously restored or reestablished by distance and direction. Show the discrepancy on the plan view drawing under (d), above. Show the distances between the corner as previously restored or reestablished and (1) the corner as restored or reestablished, and (2) to at least 2 of the witness monuments shown on the drawing in (d), above.

See drawing below.

- (f) Was the corner restored through acceptance of (1) an obliterated evidence location, or, (2) a found perpetuated location?

Re-established through lost corner proportionate methods.

- (g) Was the corner reestablished through lost corner proportionate methods? If so, show the method, including the directions and distances to other public land survey corners used as evidence or used for proportioning in determining the corner location?



- (i) 1. William B. Cochrane  
(Type or print name) certify that the corner location shown on this record was determined by me or under my direction and control and that this U.S. Public Land Survey Monument Record is correct and complete to the best of my knowledge and belief.

William B. Cochrane 12/7/94  
Signature Date

Survey requested by: \_\_\_\_\_ Date \_\_\_\_\_  
District Ranger



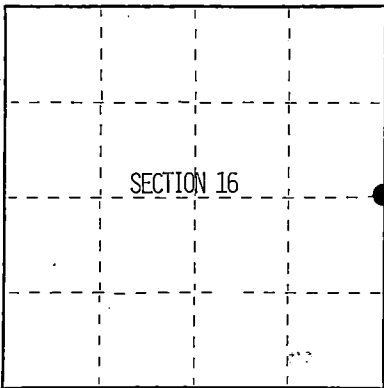
Stock No. 26273

156566

State of Wisconsin }  
County of Forest } ss.

I William B. Cochran, do hereby  
certify that on the 26th day  
of July, 1994, I found  
evidence of the East Quarter  
corner of Section 16  
Township 39, North, Range  
13 East, Fourth Principal Meridian,  
as described hereon; and that from this evidence  
I established a new monument and accessories  
as described hereon to perpetuate the original  
location of this corner.

Resident witnesses:



● = Corner monument restored.

## CERTIFIED LAND CORNER RESTORATION

Index No. L-13

History of original corner establishment:

Original survey in 1865 by William E. Daugherty  
At 40 chains North between Sections 15 and 16 set corner post. From which:  
Elm 10" N57°E 28 lks  
Lynn 8" S12°W 9 lks

Description of corner evidence found:

No original corner evidence found. No other corner evidence found.

Description of monument and accessories I established to perpetuate the original location of this corner.

At proportionate distance and on line between the Northeast and Southeast Section  
corners, set a 2½"X36" aluminum pipe monument 2½ feet in the ground with an aluminum  
cap stamped: T39N, R13E, 1/4, S15, S16, 1994, S-1107. from which:

Maple	11"	N29°E	9.15 feet
Maple	10"	S78°E	12.80 feet
Steel sign post		East	1.00 feet

Dated at Hiles, Wis., this 7th day of December, 1994.

Signature William B. Cochran Title Land Surveyor Registration No. S-1107  
(County Surveyor, Registered Land Surveyor, or other duly authorized official)

Office of Register of Deeds, County of Forest, I hereby certify that the within  
instrument was filed in this office for record on the 23rd day of August, 1996  
at 2:30 o'clock P M.

(Register of Deeds)

By Paul Jankiewicz Deputy

43913102000

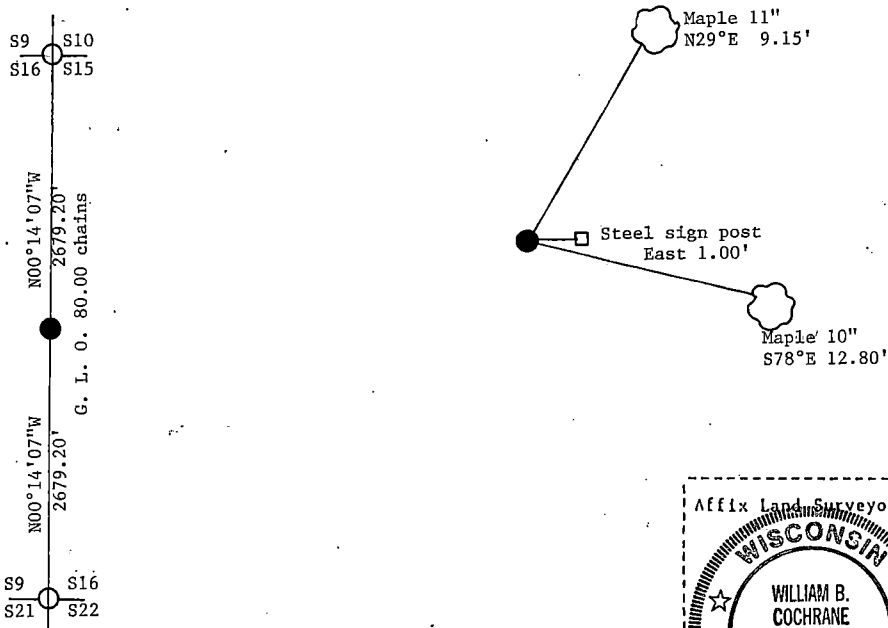
- (d) Describe any material discrepancy between the location of the corner as restored or reestablished and the location of that corner as previously restored or reestablished by distance and direction. Show the discrepancy on the plan view drawing under (d), above. Show the distances between the corner as previously restored or reestablished and (1) the corner as restored or reestablished, and (2) to at least 2 of the witness monuments shown on the drawing in (d), above.

See drawing below.

- (f) Was the corner restored through acceptance of (1) an obliterated evidence location, or, (2) a found perpetuated location?

Re-established through lost corner proportionate methods.

- (g/h) Was the corner reestablished through lost corner proportionate methods? If so, show the method, including the directions and distances to other public land survey corners used as evidence or used for proportioning in determining the corner location?



William B. Cochrane

- (1) I, [Type or print name] certify that the corner location shown on this record was determined by me or under my direction and control and that this U.S. Public Land Survey Monument Record is correct and complete to the best of my knowledge and belief.

Signature

Date

Survey requested by:

District Ranger

Date



Stock No. 26273

156567

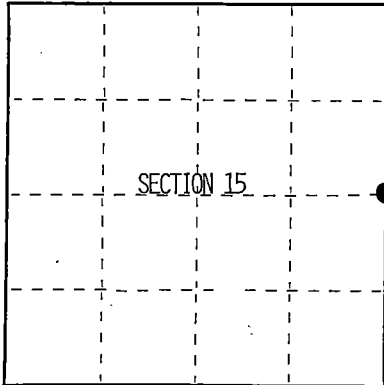
State of Wisconsin

County of Forest

} ss.

William B. Cochrane, do hereby  
 certify that on the 29th day  
 of March, 1994, I found  
 evidence of the East Quarter  
 corner of Section 15  
 Township 39, North, Range  
13 East, Fourth Principal Meridian,  
 as described hereon; and that from this evidence  
 I established a new monument and accessories  
 as described hereon to perpetuate the original  
 location of this corner.

Resident witnesses:



● = Corner monument restored.

## CERTIFIED LAND CORNER RESTORATION

Index No. L-17

History of original corner establishment:

Original Government Survey by William E. Daugherty in 1865.  
 At 40 chains north between sections 14 and 15 set corner post.

From which:

Birch	7"	S36°W	26 lks
Cedar	7"	N86°W	15 lks

At 3.35 chains South creek 10lks runs SW

Description of corner evidence found:

No original corner evidence found.

Description of monument and accessories I established to perpetuate the original location of this corner.

At proportionate distance and on line between the Northeast and Southeast section  
 Corners I set a temporary Point. (The actual proportionate point falls in creek;)

I set a reference monument 2½X60" aluminum pipe 5½ feet in the ground with an  
 aluminum cap stamped: Reference Monument, T39N, R13E, 1/4, S14, S15, 1994, S-1107,  
 S20°E, 6.00 feet. From which:

Cedar	17"	N83°E	27.86 feet.	Steel sign post Southeast .50 feet
Cedar	14"	N14°W	37.09 feet.	

Dated at Hiles, Wis., this 12 day of December, 1994.

Signature William B. Cochrane Title Land Surveyor Registration No. S-1107  
 (County Surveyor, Registered Land Surveyor, or other duly authorized official)

Office of Register of Deeds, County of Forest, I hereby certify that the within  
 instrument was filed in this office for record on the 23rd day of August, 1994  
 at 2:30 o'clock P M.

(Register of Deeds)

By Paul Tomlinson Deputy

42912152-000




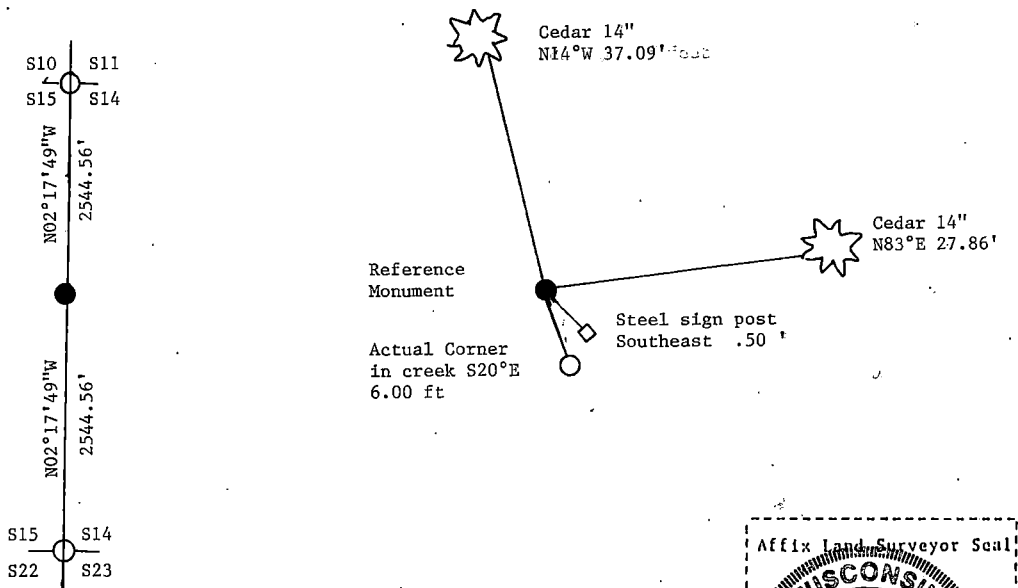
(d) Describe any material discrepancy between the location of the corner as restored or reestablished and the location of that corner as previously restored or reestablished by distance and direction. Show the discrepancy on the plan view drawing under (d), above. Show the distances between the corner as previously restored or reestablished and (1) the corner as restored or reestablished, and (2) to at least 2 of the witness monuments shown on the drawing in (d), above.

see drawing below.

(f) Was the corner restored through acceptance of (1) an obliterated evidence location, or, (2) a found perpetuated location?

Re-established through lost corner proportionate methods.

(gkh) Was the corner reestablished through lost corner proportionate methods? If so, show the method, including the directions and distances to other public land survey corners used as evidence or used for proportioning in determining the corner location?



(1) 1. William B. Cochrane.  
 (Type or print name) certify that the corner location shown on this record was determined by me or under my direction and control and that this U.S. Public Land Survey Monument Record is correct and complete to the best of my knowledge and belief.

William B. Cochrane 12/12/94  
 Signature Date

Survey requested by: \_\_\_\_\_  
 District Ranger Date

## U.S. PUBLIC LAND SURVEY MONUMENT RECORD

Index No. L-21

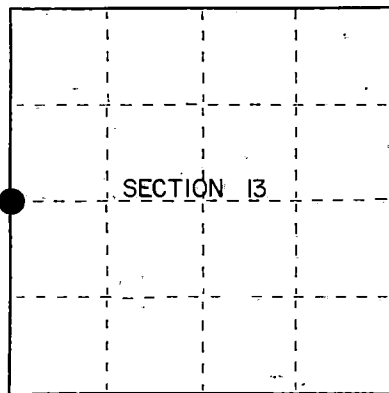
State of Wisconsin

County of Forest } ss.

I, Gary L. Pisoni, do hereby certify that on the 15th day of August, 1990, I found evidence of the West Quarter corner of Section 13 Township 39, North, Range 13 East, Fourth Principal Meridian, as described hereon; and that from this evidence I established a new monument and accessories as described hereon to perpetuate the original location of this corner.

Resident witnesses:

.....  
 .....  
 .....



● = Corner monument restored.

## History of original corner establishment:

Original Government Survey in 1865 by William E. Daugherty and Alex McDill. North between Sections 13 and 14, at 40.00 chains, set Quarter Section Post to Sections 13 and 14, from which the following bear;

Sugar	14"	S36°E	26 lks.
Spruce	10"	N20°W	18 lks.

## Description of corner evidence found:

No original corner evidence was recovered.

I re-established the corner position at proportionate distance and on line between the West Quarter Corner of Section 24 and the Northwest Section Corner of Section 13.

Corner position falls on the West edge of State Hwy #55.

## Description of monument and accessories I established to perpetuate the original location of this corner.

At the corner position, set a Railroad Spike in the blacktop, from which the following new blazed and scribed bearing trees bear; (all measurements taken to a nail in side of tree).

S. Maple	7"	N49°E	64.34 feet
S. Maple	6"	S64°E	62.96 feet
S. Maple	8"	S50°W	37.96 feet
S. Maple	7"	N44°W	40.79 feet
Steel Sign Post		West	23.98 feet
Witness Corner	2"x36"mon.	N85°40'50"E	42.11 feet

Dated at Iron River, MI, this 15th day of December, 1990.

Signature Gary L. Pisoni Title Land Surveyor Registration No. S-1634  
 (County Surveyor, Registered Land Surveyor, or other duly authorized official)

Office of Register of Deeds, County of Forest, I hereby certify that the within instrument was filed in this office for record on the 12th day of August, 1993 at 1:25 o'clock P M.

(Register of Deeds)

By Paul Chitlo Deputy

Stock No. 26273  
 DOCUMENT NUMBER  
 148135

H 3912142000


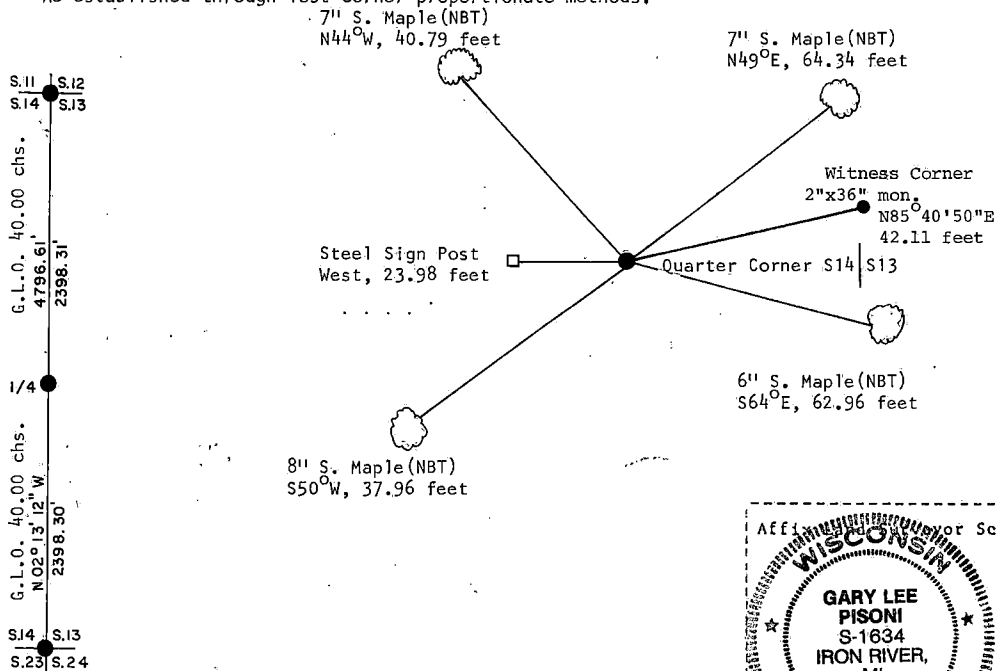
- (e) Describe any material discrepancy between the location of the corner as restored or reestablished and the location of that corner as previously restored or reestablished by distance and direction. Show the discrepancy on the plan view drawing under (d), above. Show the distances between the corner as previously restored or reestablished and (1) the corner as restored or reestablished, and (2) to at least 2 of the witness monuments shown on the drawing in (d), above.

See drawing below.

- (f) Was the corner restored through acceptance of (1) an obliterated evidence location, or, (2) a found perpetuated location?

Restored through lost corner proportionate methods.

- (g&h) Was the corner reestablished through lost corner proportionate methods? If so, show the method, including the directions and distances to other public land survey corners used as evidence or used for proportioning in determining the corner location?  
Re-established through lost corner proportionate methods.



- (i) I, Gary L. Pisoni (type or print name) certify that the corner location shown on this record was determined by me or under my direction and control and that this U.S. Public Land Survey Monument Record is correct and complete to the best of my knowledge and belief.

Signature

Date

Survey requested by;

District Ranger

Date

# U.S. PUBLIC LAND SURVEY MONUMENT RECORD

Index No. L-25

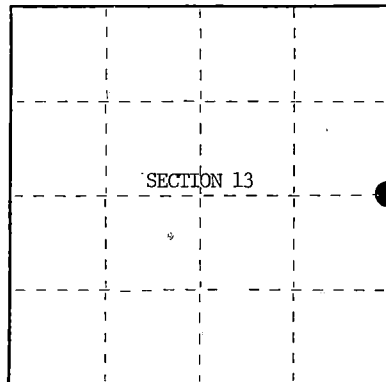
State of Wisconsin }  
County of Forest } ss.

I, William B. Cochrane, do hereby certify that on the 10th day of September, 1985, I found evidence of the Witness to the East Quarter corner of Section 13 Township 39, North, Range 13 East, Fourth Principal Meridian, as described hereon; and that from this evidence I established a new monument and accessories as described hereon to perpetuate the original location of this corner.

Resident witnesses:

Tony Tillman

State Plane Co-ordinates  
N- 255,239.0410  
E-2,305,889.8710



○ = Corner monument restored.

History of original corner establishment:

Original Government Survey in 1858 by Artemas Curtis. North between Sections 13 and 18, 40.00 chs., set Quarter Section Post to Sections 13 and 18, from which the following bear; Spruce, 6", N 4°30'E, 138 lks., Cedar, 12", N15°W, 148 lks. In 1928, Melindy, a Local Surveyor, sub-divided Section 18. The corner position could not be re-established because of a beaver pond. Set a 4"x4" Cedar Post for a Witness Corner, 144.50 feet North, of the Quarter Corner position. From which a Pine Stump, 30", bears N12°E, 72.20 feet.

Description of corner evidence found:

Found 4"x4" Wood Post.

I accept the Wood Post as the best available evidence for restoring the corner position.

No original corner evidence was recovered.

Description of monument and accessories I established to perpetuate the original location of this corner. In place of Wood Post, set a 2½ inch diameter aluminum pipe monument, 3 feet long, 2½ feet in the ground, with an aluminum cap stamped; T39N, R13E, R14E, 1/4, S13, S18, W.C., 1985, S-1107. From which the following new blazed and scribed bearing trees bear;

Spruce	9"	N 8°E	32.13 feet
Tamarack	10"	N60°W	82.35 feet
Steel Sign Post		NE	3.00 feet

Dated at Hiles, Wis., this 18th day of March, 19 86.

Signature William B. Cochrane Title Land Surveyor Registration No. S-1107  
(County Surveyor, Registered Land Surveyor, or other duly authorized official)

Office of Register of Deeds, County of Forest, I hereby certify that the within instrument was filed in this office for record on the 11th day of March, 19 87 at 3:30 clock P. M.

Paul Aschenbrenner  
(Register of Deeds)

By \_\_\_\_\_ Deputy

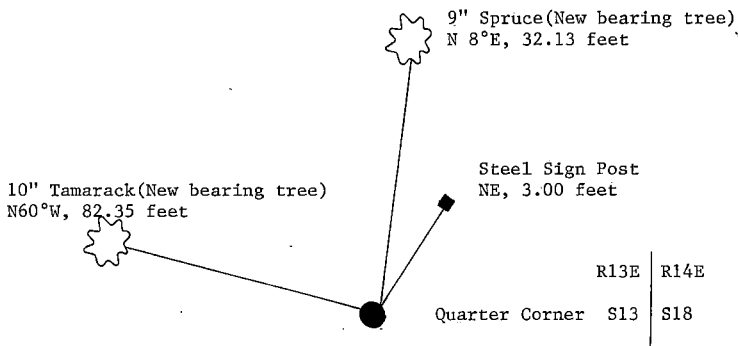
- (e) Describe any material discrepancy between the location of the corner as restored or reestablished and the location of that corner as previously restored or reestablished by distance and direction. Show the discrepancy on the plan view drawing under (d), above. Show the distances between the corner as previously restored or reestablished and (1) the corner as restored or reestablished, and (2) to at least 2 of the witness monuments shown on the drawing in (d), above.

See drawing below.


- (f) Was the corner restored through acceptance of (1) an obliterated evidence location, or, (2) a found perpetuated location?

Restored from accepted evidence.

- (g&h) Was the corner reestablished through lost corner proportionate methods? If so, show the method, including the directions and distances to other public land survey corners used as evidence or used for proportioning in determining the corner location?



- (i) I, William B. Cochrane  
(type or print name) certify that the corner location shown on this record was determined by me or under my direction and control and that this U.S. Public Land Survey Monument Record is correct and complete to the best of my knowledge and belief.



William B. Cochrane October 7, 1986  
Signature Date

Survey requested by: [Signature] 3-9-87  
District Ranger Date



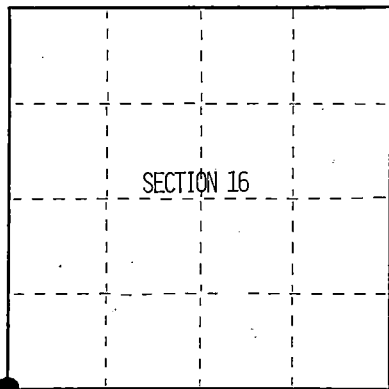
Stock No. 26273

156568

State of Wisconsin }  
County of Forest } ss.

I William B. Cochran, do hereby  
certify that on the 24th day  
of March, 19 88, I found  
evidence of the Southwest Section  
corner of Section 16  
Township 39 North, Range  
13 East, Fourth Principal Meridian,  
as described hereon; and that from this evidence  
I established a new monument and accessories  
as described hereon to perpetuate the original  
location of this corner.

Resident witnesses:



● = Corner monument restored.

## CERTIFIED LAND CORNER RESTORATION

Index No. N-9

History of original corner establishment:

Original survey in 1865 by William E. Daugherty.  
80 chains North between sections 20 and 21 set post. From which:  
W. Pine 30" N25°W 521ks  
W. Pine 30" S31°E 101ks

In 1929 Melindy found evidence of the original corner and made new bearing trees;  
W. Pine 30" N19°E 23'  
W. Pine 30" S56°W 44'

Description of corner evidence found:

Found remains of wood post in post hole, large rotted W. Pine stumps:  
W. Pine 30" N25°W 34'  
W. Pine 30" S31°E 6.60'  
W. Pine 30" N19°E 23.00'  
W. Pine 30" S56°W 44.00'

Description of monument and accessories I established to perpetuate the original location of this corner.

At the found original corner position. Set a 2½"X36" aluminum pipe monument 2½ feet  
in the ground with an aluminum cap stamped: T39N, R13E, S17, S16, S20, S21, 1988,  
S-1107. From which:

Maple	11"	N13°E	20.66'
Maple	12"	S46°E	14.85'
Maple	12"	S47°W	16.99'
Maple	10"	N37°W	20.98'
Steel sign post		West	.75'

Dated at Hiles Wis. this 12 day of December, 19 94

Signature William B. Cochran title Land Surveyor Registration No. S-1107  
(County Surveyor, Registered Land Surveyor, or other duly authorized official)

Office of Register of Deeds, County of Forest, I hereby certify that the within  
instrument was filed in this office for record on the 23rd day of August, 19 96  
at 2:30 o'clock P M.

(Register of Deeds)

By Paul J. Jankowski Deputy

439 13 17 0000

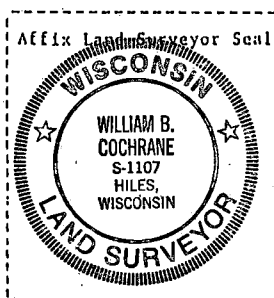
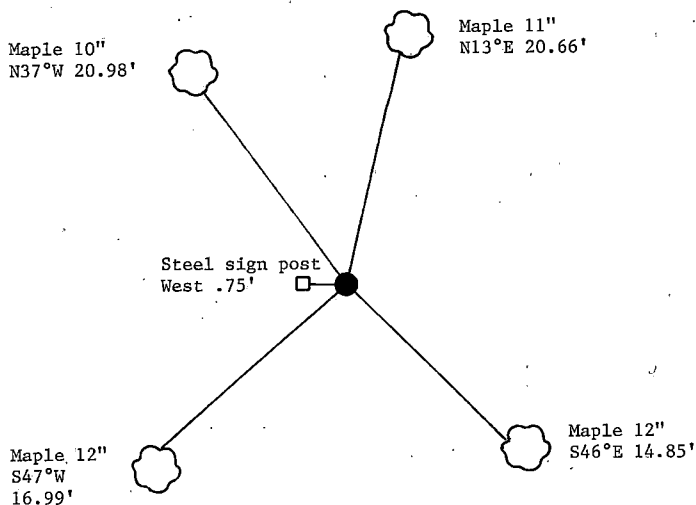
- (d) Describe any material discrepancy between the location of the corner as restored or reestablished and the location of that corner as previously restored or reestablished by distance and direction. Show the discrepancy on the plan view drawing under (d), above. Show the distances between the corner as previously restored or reestablished and (1) the corner as restored or reestablished, and (2) to at least 2 of the witness monuments shown on the drawing in (d), above.

See drawing below.

- (f) Was the corner restored through acceptance of (1) an obliterated evidence location, or, (2) a found perpetuated location?

Found Original corner evidence.

- (gk) Was the corner reestablished through lost corner proportionate methods? If so, show the method, including the directions and distances to other public land survey corners used as evidence or used for proportioning in determining the corner location?



William B. Cochrane

- (1) I, William B. Cochrane (type or print name) certify that the corner location shown on this record was determined by me or under my direction and control and that this U.S. Public Land Survey Monument Record is correct and complete to the best of my knowledge and belief.

Signature

Date

Survey requested by:

District Ranger.

Date



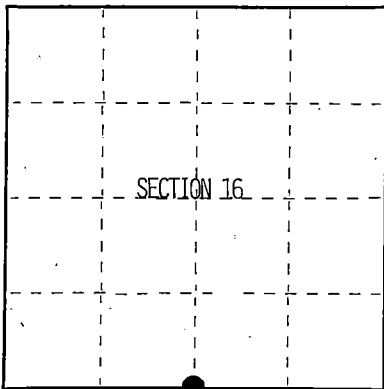
Stock No. 26273

156569

State of Wisconsin }  
County of Forest } ss.

I William B. Cochran do hereby  
certify that on the 22<sup>nd</sup> day  
of September, 1994, I found  
evidence of the South Quarter  
corner of Section 16  
Township 39, North, Range  
13 East, Fourth Principal Meridian,  
as described hereon; and that from this evidence  
I established a new monument and accessories  
as described hereon to perpetuate the original  
location of this corner.

Resident witnesses:



● = Corner monument restored.

## CERTIFIED LAND CORNER RESTORATION

Index No. N-11

History of original corner establishment:

Original Government Survey by William E. Daugherty in 1865.  
West corrected between sections 16 and 21. At 40.09 chs set post.

Sugar	12"	S56°W	33 lks
Sugar	8"	N66°E	8 lks

In 1929 Melindy found wood post and bearing tree stump Maple S56°W 21.78'

New BT			
Pine Stump	36"	N88°E	83.00'

Description of corner evidence found:

Found melindys 1927 36" pine stump scribed 1/4, S88°W 83.00 feet no evidence of  
post. From recorded post position S56°W 21.78 ft found depression of possible  
maple stump hole.

Description of monument and accessories I established to perpetuate the original location of this corner.

From bearing and distance recored on melindys 1929 notes to the scribed 36"  
pine stump. Set a 2½"X36" aluminum pipe monument 2½ feet in the ground with  
an aluminum cap stamped: T39N, R13E, 1/4, S16, S21, 1988, s-1107. From which:

Maple	12"	N20°E	21.55'
Maple	14"	S33°E	13.85'

Dated at Hiles, Wis., this 12th day of December, 1994Signature William B. Cochran Title Land Surveyor Registration No. S-1107  
(County Surveyor, Registered Land Surveyor, or other duly authorized official)Office of Register of Deeds, County of Forest, I hereby certify that the within  
instrument was filed in this office for record on the 23rd day of August, 1994  
at 2:30 o'clock P M.

(Register of Deeds)

By Paul Indurica Deputy

4391310 0020



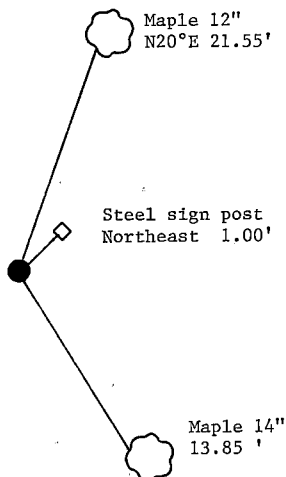
Describe any material discrepancy between the location of the corner as restored or reestablished and the location of that corner as previously restored or reestablished by distance and direction. Show the discrepancy on the plan view drawing under (d), above. Show the distances between the corner as previously restored or reestablished and (1) the corner as restored or reestablished, and (2) to at least 2 of the witness monuments shown on the drawing in (d), above.

See drawing below.

(f) Was the corner restored through acceptance of (1) an obliterated evidence location, or, (2) a found perpetuated location?

Found perpetuated location and ties to original evidence.

(gkh) Was the corner reestablished through lost corner proportionate methods? If so, show the method, including the directions and distances to other public land survey corners used as evidence or used for proportioning in determining the corner location?

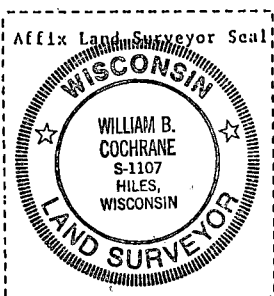


William B. Cochrane.

(i) I, William B. Cochrane, [type or print name] certify that the corner location shown on this record was determined by me or under my direction and control and that this U.S. Public Land Survey Monument Record is correct and complete to the best of my knowledge and belief.

William B. Cochrane  
Signature

12/12/94  
Date



Survey requested by: \_\_\_\_\_  
District Ranger Date



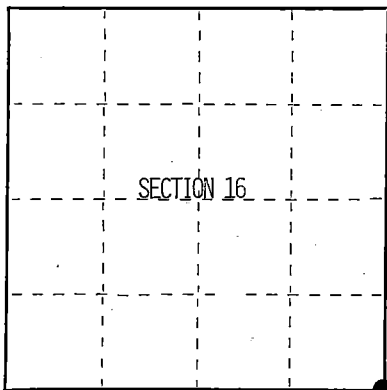
Stock No. 26273

156570

State of Wisconsin }  
County of Forest } ss.

I, William B. Cochran, do hereby  
certify that on the 13th day  
of July, 1988, I found  
evidence of the Southeast Section  
corner of Section 16  
Township 39, North, Range  
13 East, Fourth Principal Meridian,  
as described hereon; and that from this evidence  
I established a new monument and accessories  
as described hereon to perpetuate the original  
location of this corner.

Resident witnesses:



● = Corner monument restored.

## CERTIFIED LAND CORNER RESTORATION

Index No. N-13

## History of original corner establishment:

Original Government Survey by William E. Daugherty in 1865.

80 chains north between sections 21 and 22 set post. from which

Elm	15"	S34°W	14 lks
Sugar	7"	N63°E	15 lks

4/26/34 Yellow tag, (874) Found wood post belived to be original. placed a  
location tag on 16" Maple. Corner bears South 12 ft.

## Description of corner evidence found:

Found down 22" maple snag with metal tag. Stump hole from possable  $\pm$  Bt N63°E 9.90'

## Description of monument and accessories I established to perpetuate the original location of this corner.

At the corner position, set a 2½"X36" aluminum pipe monument 2½ feet in the ground  
with an aluminum cap stamped: T39N, R13E, S15, S16, S21, S22, 1988, S-1107

## From which:

Elm	2"	S82°E	28.08 feet
Maple	3"	N58°W	33.15 feet
Basswood	16"	S60°W	37.25 feet
Steel sign post		Southeast	1.00 feet

Dated at Hiles, Wis., this 12th day of December, 1994

Signature William B. Cochran Title Land Surveyor Registration No. S-1107  
(County Surveyor, Registered Land Surveyor, or other duly authorized official)

Office of Register of Deeds, County of Forest, I hereby certify that the within  
instrument was filed in this office for record on the 23rd day of August, 1996  
at 2:30 o'clock P. M.

(Register of Deeds)

By Paul Jankiewicz Deputy

42913160000

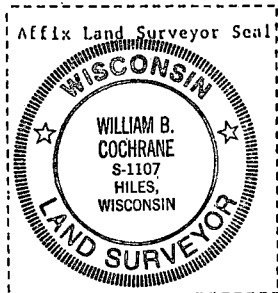
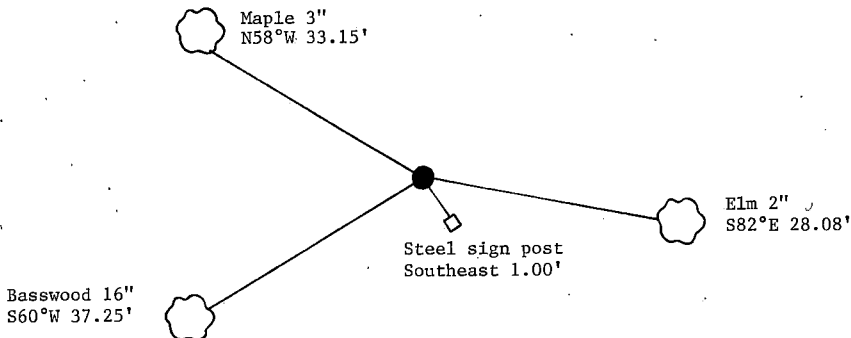
- (d) Describe any material discrepancy between the location of the corner as restored or reestablished and the location of that corner as previously restored or reestablished by distance and direction. Show the discrepancy on the plan view drawing under (d), above. Show the distances between the corner as previously restored or reestablished and (1) the corner as restored or reestablished, and (2) to at least 2 of the witness monuments shown on the drawing in (d), above.

See drawing below.

- (f) Was the corner restored through acceptance of (1) an obliterated evidence location, or, (2) a found perpetuated location?

acceptance of evidence found.

- (g) Was the corner reestablished through lost corner proportionate methods? If so, show the method, including the directions and distances to other public land survey corners used as evidence or used for proportioning in determining the corner location?



- (i) 1. William B. Cochrane  
 [type or print name] certify that the corner location shown on this record was determined by me or under my direction and control and that this U.S. Public Land Survey Monument Record is correct and complete to the best of my knowledge and belief.

Signature

Date

Survey requested by:

District Ranger

Date



Stock No. 26273

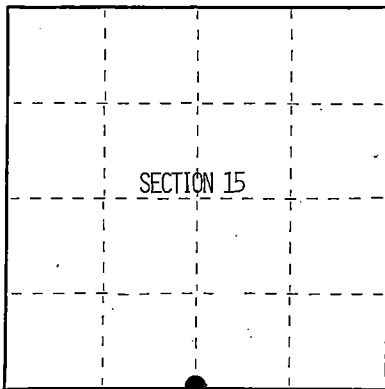
156571

State of Wisconsin } ss.  
County of Forest

I, William B. Cochran, do hereby  
certify that on the 7 th day  
of July, 1994, I found  
evidence of the South Quarter  
corner of Section 15  
Township 39, North, Range  
13 East, Fourth Principal Meridian,  
as described hereon; and that from this evidence  
I established a new monument and accessories  
as described hereon to perpetuate the original  
location of this corner.

Resident witnesses:

.....  
.....  
.....



● = Corner monument restored.

## CERTIFIED LAND CORNER RESTORATION

Index No. N-15

History of original corner establishment:

Original Government Survey by William E. Daugherty in 1865.  
West corrected between sections 15 and 22 at 40.11 chains set post from which:  
Sugar 10" N 8°E 16 lks  
Sugar 14" S11°W 9.90 lks

Description of corner evidence found:

No original corner evidence found. No other corner evidence found.

Re-establish the corner position at proportionate distance and on line between  
the Southwest and Southeast section corners.

Description of monument and accessories I established to perpetuate the original location of this corner.

At the corner position, set a 2½"X36" aluminum pipe monument 2½ feet in the ground  
with an aluminum cap stamped: T39N, R13E, 1/4, S15, S22, 1994, S-1107. From which:  
Spruce 8" S61°E 27.10 feet  
Maple 8" S64°W 23.12 feet

Dated at Hiles, Wis., this 12 th day of December, 1994

Signature William B. Cochran Title Land Surveyor Registration No. S-1107  
(County Surveyor, Registered Land Surveyor, or other duly authorized official)

Office of Register of Deeds, County of Forest, I hereby certify that the within  
instrument was filed in this office for record on the 23rd day of August, 1994  
at 2:30 o'clock P M.

(Register of Deeds)

By Paul J. Hickey Deputy

43913150020

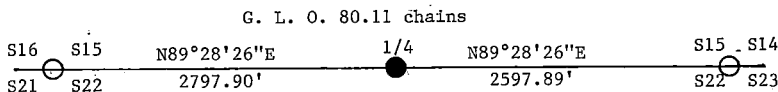
- g.) Describe any material discrepancy between the location of the corner as restored or reestablished and the location of that corner as previously restored or reestablished by distance and direction. Show the discrepancy on the plan view drawing under (d), above. Show the distances between the corner as previously restored or reestablished and (1) the corner as restored or reestablished, and (2) to at least 2 of the witness monuments shown on the drawing in (d), above.

See drawing below.

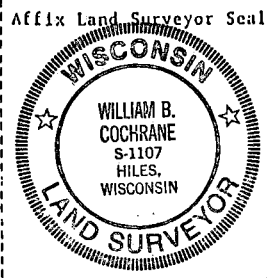
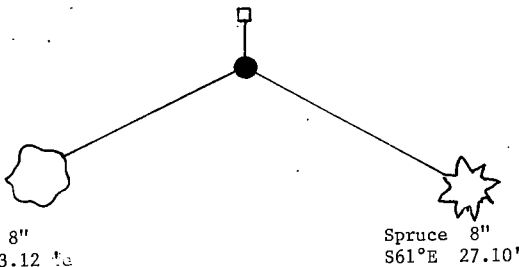
- (f) Was the corner restored through acceptance of (1) an obliterated evidence location, or, (2) a found perpetuated location?

Re-established through lost corner proportionate methods.

- (gkh) Was the corner reestablished through lost corner proportionate methods? If so, show the method, including the directions and distances to other public land survey corners used as evidence or used for proportioning in determining the corner location?



Steel sign post  
North .50'



William B. cochrane

- (i) I, William B. Cochrane, (type or print name) certify that the corner location shown on this record was determined by me or under my direction and control and that this U.S. Public Land Survey Monument Record is correct and complete to the best of my knowledge and belief.

Signature

Date

Survey requested by:

District Ranger

Date



Stock No. 26273

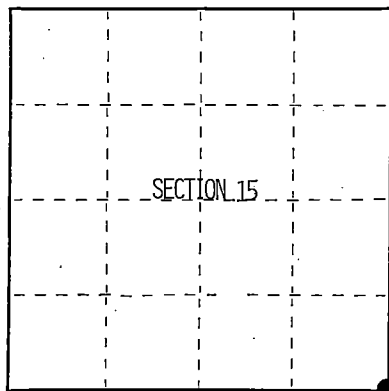
156572

State of Wisconsin }  
County of Forest } ss.

I, William B. Cochran, do hereby  
certify that on the 26th day  
of July, 1994, I found  
evidence of the Southeast  
corner of Section 15  
Township 39, North, Range  
13 East, Fourth Principal Meridian,  
as described hereon; and that from this evidence  
I established a new monument and accessories  
as described hereon to perpetuate the original  
location of this corner.

Resident witnesses:

.....  
.....  
.....



● = Corner monument restored.

## CERTIFIED LAND CORNER RESTORATION

Index No. N-17

History of original corner establishment:

Original Government Survey by William E. Daugherty in 1865.

North between sections 22 and 23 at 80 chains set corner post; from which:

Fir	7"	S57°W	8 lks
Cedar	12"	N50°E	9 lks

June 24 1964 Jean Resvick found 6"X6" scribed wood post and fallen Cedar snag N50°E 5.94'  
in place of wood post set a 2½"X60" Galvanized iron pipe monument 4 feet in the ground  
with a brass cap stamped: T39N, R13E, S14, S15, S22, S23, 1964, S-802. From Which:

Cedar	11"	N63°W	12.75 feet	Cedar	12"	S63°E	18.67'
Cedar	9"	N43°E	33.80 feet	Cedar	12"	S20°W	25.55'

Description of corner evidence found:

Found monument and bearing trees by Resvick in 1964.

Description of monument and accessories I established to perpetuate the original location of this corner.

Painted and resigned the monument and Cedar BT in the NE Quad. The other BTs were cut  
for G. P. S. Survey.

existing BT restored:

Cedar	12"	N43°E	33.80 feet
-------	-----	-------	------------

New BTs

Cedar	16"	S56°E	29.95 feet
Cedar	16"	S38°W	24.39 feet
Cedar	18"	N63°W	44.40 feet
Steel sign post	South		.50 feet

Dated at Hiles, Wis., this 12th day of December, 1994

Signature William B. Cochran Title Land Surveyor Registration No. S-1107  
(County Surveyor, Registered Land Surveyor, or other duly authorized official)

Office of Register of Deeds, County of Forest, I hereby certify that the within  
instrument was filed in this office for record on the 23rd day of August, 1994  
at 2:30 o'clock P M.

(Register of Deeds)

By Jack J. Hering Deputy

43913150000

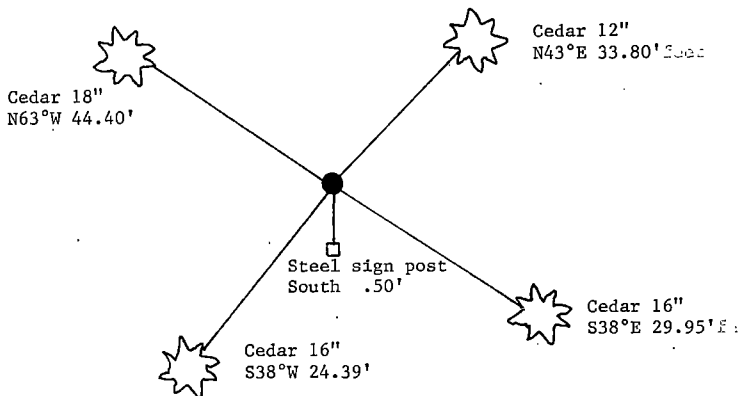
(d) Describe any material discrepancy between the location of the corner as restored or reestablished and the location of that corner as previously restored or reestablished by distance and direction. Show the discrepancy on the plan view drawing under (d), above. Show the distances between the corner as previously restored or reestablished and (1) the corner as restored or reestablished, and (2) to at least 2 of the witness monuments shown on the drawing in (d), above.

See drawing below.

(f) Was the corner restored through acceptance of (1) an obliterated evidence location, or, (2) a found perpetuated location?

this was a perpetuated corner.

(gkh) Was the corner reestablished through lost corner proportionate methods? If so, show the method, including the directions and distances to other public land survey corners used as evidence or used for proportioning in determining the corner location?



William B. Cochrane

(i) I, William B. Cochrane (type or print name) certify that the corner location shown on this record was determined by me or under my direction and control and that this U.S. Public Land Survey Monument Record is correct and complete to the best of my knowledge and belief.

William B. Cochrane 12/12/94  
Signature Date

Survey requested by: \_\_\_\_\_ District Ranger Date

## CERTIFIED LAND CORNER RESTORATION

Index No. **N17**

State of Wisconsin }  
 County of Forest } ss.

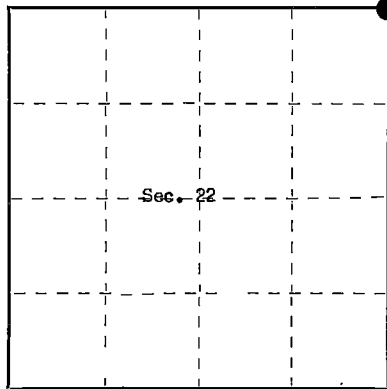
I, Jean F. Resvick, do hereby  
 certify that on the 24th day  
 of June, 1964, I found  
 evidence of the Northeast section  
 corner of Section 22  
 Township 39, North, Range  
13 East, Fourth Principal Meridian,  
 as described hereon; and that from this evidence  
 I established a new monument and accessories  
 as described hereon to perpetuate the original  
 location of this corner.

Resident witnesses:

.....

.....

.....



○ = Corner monument restored.

History of original corner establishment:  
 Surveyed in 1865 by William E. Daugherty  
 80.00 chains north between Sections 22 and 23, set post  
 Fir 7", S57°W, 8 links  
 Cedar 12", N50°E, 9 links

Description of corner evidence found:

6x6 cedar post scribed.  
 Cedar snag, fallen, N50°E, 5.94 feet from post  
 Cedar snag scribed T39N, R13E, S14 B.T.

Description of monument and accessories I established to perpetuate the original location of this corner.  
 Replace 6x6 post with 2-inch inside diameter galvanized iron pipe, 5 feet long, flanged  
 at bottom, filled with concrete, with brass cap marked:

T39N R13E  
 S15 | S14  
 S22 | S23  
 1964  
 S-802

From which the following blazed and scribed bearing trees:

Cedar 11", N63°30'W, 12.72 ft. (19.27 links)  
 Cedar 9", N43°30'E, 33.80 ft. (51.21 links)  
 Cedar 12", S63°E, 18.67 ft. (28.29 links)  
 Cedar 12", S20°W, 25.55 ft. (38.71 links)

Dated at Rhineland, Wis., this 8th day of July, 1964.

Signature Jean F. Resvick Title Cadastral Surveyor Registration No. S-802  
 (County Surveyor, Registered Land Surveyor, or other duly authorized official)

Office of Register of Deeds, County of Forest, I hereby certify that the within  
 instrument was filed in this office for record on the 21st day of Oct., 1964  
 at 11 o'clock A. M. Doc.#89302 Vol. 1 Page N-17 Corner Restorations.

Anna Peterson  
 (Register of Deeds)

89302

By.....Deputy

43913150000



# U.S. PUBLIC LAND SURVEY MONUMENT RECORD

Index No. N-19

State of Wisconsin }  
County of Forest } ss.

I, Gary L. Pisoni, do hereby  
certify that on the 15th day  
of August, 1990, I found  
evidence of the South Quarter  
corner of Section 14  
Township 39, North, Range  
13 East, Fourth Principal Meridian,  
as described hereon; and that from this evidence  
I established a new monument and accessories  
as described hereon to perpetuate the original  
location of this corner.

Resident witnesses:

## History of original corner establishment:

Original Government Survey in 1865 by William E. Daugherty and Alex McDill.  
West corrected between Sections 14 and 23, at 40.12 chains, set Quarter Section  
Post to Sections 14 and 23, from which the following bear;

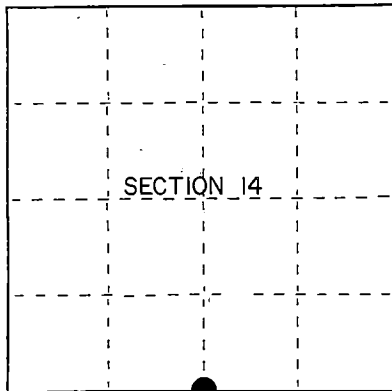
Birch	12"	N02°W	8 lks.
Sugar	8"	S75°W	12 lks.

Description of corner evidence found:  
No original corner evidence was recovered.

I restored the corner position at proportionate distance and on line between the  
Southwest and Southeast Section Corners of Section 14.

Description of monument and accessories I established to perpetuate the original location of this corner.  
At the corner position, set a 2½ inch diameter aluminum pipe monument, 3 feet long,  
3 inches above the ground surface, with an aluminum cap stamped; T39N, R13E, 1/4;  
S14, S23, 1990, S-1634. From which the following new blazed and scribed bearing trees  
bear; (all measurements taken to a nail in side of tree)

S. Maple	7"	N06°W	17.25 feet
S. Maple	8"	S74°E	42.52 feet
Basswood	12"	S19°E	50.91 feet
S. Maple	6"	S70°W	17.42 feet
Steel Sign Post		S25°W	0.54 feet



● = Corner monument restored.

Dated at Iron River, MI, this 8th day of December, 1990

Signature Gary L. Pisoni Title Land Surveyor Registration No. S-1634  
(County Surveyor, Registered Land Surveyor, or other duly authorized official)

Office of Register of Deeds, County of Forest, I hereby certify that the within  
instrument was filed in this office for record on the 10th day of March, 1993  
at 10:45 o'clock A. M.

Paul A. Schaeffer  
(Register of Deeds)

By \_\_\_\_\_ Deputy

- e) Describe any material discrepancy between the location of the corner as restored or reestablished and the location of that corner as previously restored or reestablished by distance and direction. Show the discrepancy on the plan view drawing under (d), above. Show the distances between the corner as previously restored or reestablished and (1) the corner as restored or reestablished, and (2) to at least 2 of the witness monuments shown on the drawing in (d), above.

See drawing below.

- (f) Was the corner restored through acceptance of (1) an obliterated evidence location, or, (2) a found perpetuated location?


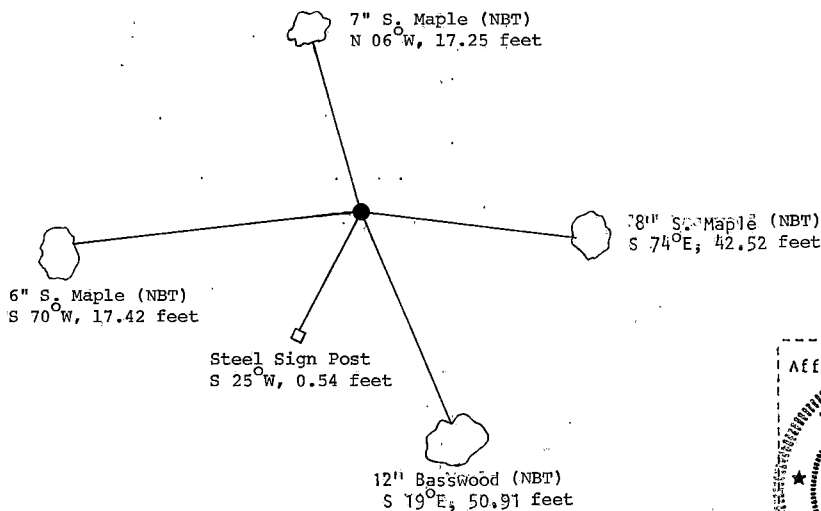
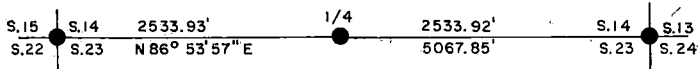
Restored through lost corner proportionate methods.

- (g&h) Was the corner reestablished through lost corner proportionate methods? If so, show the method, including the directions and distances to other public land survey corners used as evidence or used for proportioning in determining the corner location?

Re-established through lost corner proportionate methods.

G.L.O. 40.12 chs.

G.L.O. 40.12 chs.



- (i) I, Gary L. Pisoni (type or print name) certify that the corner location shown on this record was determined by me or under my direction and control and that this U.S. Public Land Survey Monument Record is correct and complete to the best of my knowledge and belief.

Signature

*Gary L. Pisoni*

Date

11/21/91

Survey requested by;

District Ranger

Date

*John Gorki*

12/15/92

# U.S. PUBLIC LAND SURVEY MONUMENT RECORD

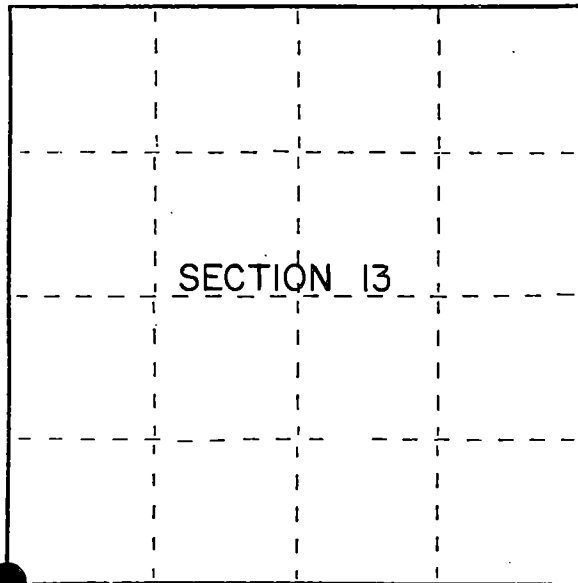
Index No. N-21

State of Wisconsin }  
County of Forest } ss.

I Gary L. Pisoni, do hereby  
certify that on the 15th day  
of August, 1990, I found  
evidence of the Southwest Section  
corner of Section 13  
Township 39, North, Range  
13 East, Fourth Principal Meridian,  
as described hereon; and that from this evidence  
I established a new monument and accessories  
as described hereon to perpetuate the original  
location of this corner.

Resident witnesses:

\_\_\_\_\_  
\_\_\_\_\_  
\_\_\_\_\_



● = Corner monument restored.

History of original corner establishment:  
Original Government Survey in 1865 by William E. Daugherty and Alex McDill.  
North between Sections 23 and 24, at 80.00 chains, set Section Corner Post to  
Sections 13, 14, 23 and 24, From which the following bear;

Birch	15"	S83 W	9 lks.
Birch	10"	N73 E	15 lks.

Description of corner evidence found:

No original corner evidence was recovered.

I re-established the corner position at proportionate distance and on line between  
the Northwest Section Corner of Section 13 and the West Quarter Corner of Section 24.

Description of monument and accessories I established to perpetuate the original location of this corner.

At the corner position, set a 2½ inch diameter aluminum pipe monument, 3 feet long  
3 inches above the ground surface, with an aluminum cap stamped: T39N, R13E,  
S-13, S-14, S-23, S-24, 1990, S-1634, from which the following new blazed and  
scribed bearing trees bear: (all measurements taken to a nail in side of tree)

Cedar	13"	N 49° E	43.29 feet
Red Maple	8"	S 56° E	15.30 feet
Red Maple	8"	S 14° W	37.31 feet
Red Maple	7"	N 58° W	29.22 feet
Steel sign post		North	1.15 feet

Dated at Iron River, MI, ~~was~~ this 8th day of December, 1990

Signature Gary L. Pisoni Title Land Surveyor Registration No. S-1634  
(County Surveyor, Registered Land Surveyor, or other duly authorized official)

Office of Register of Deeds, County of Forest, I hereby certify that the within  
instrument was filed in this office for record on the 10th day of March, 1993  
at 10:45 o'clock AM.

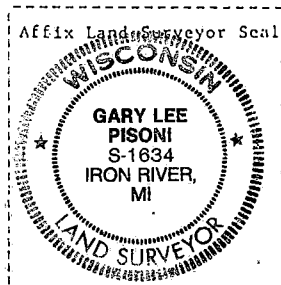
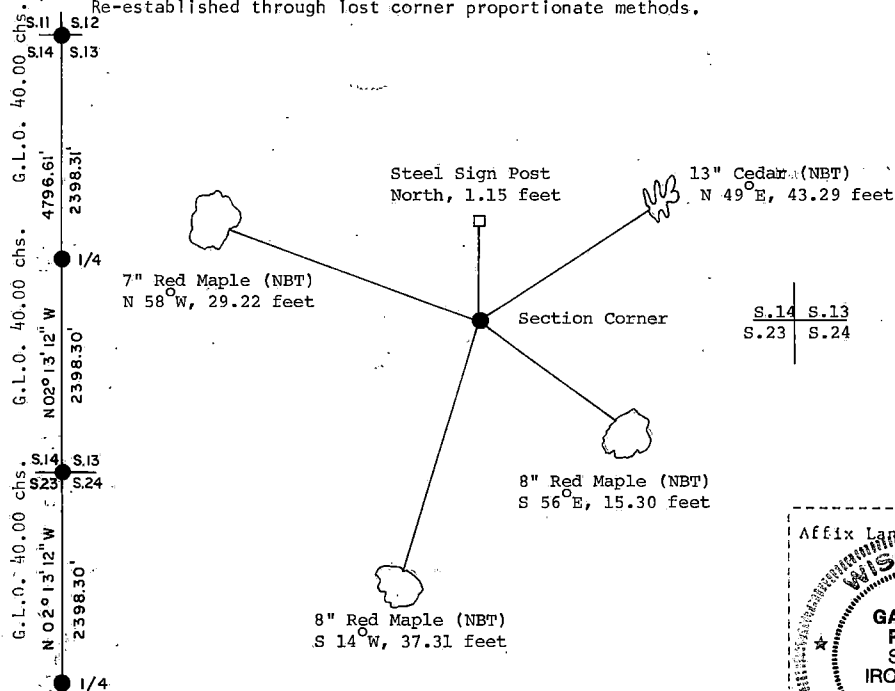
Paul Scheubrenner  
(Register of Deeds)

By \_\_\_\_\_ Deputy

- See drawing below.

- Restored through lost corner proportionate methods.

- Re-established through lost corner proportionate methods.



- (i) Gary L. Pisoni  
(type or print name) certify that the corner location shown on this record was determined by me or under my direction and control and that this U.S. Public Land Survey Monument Record is correct and complete to the best of my knowledge and belief.

Signature \_\_\_\_\_

Date \_\_\_\_\_

Survey requested by;

District Ranger

Date \_\_\_\_\_

## U.S. PUBLIC LAND SURVEY MONUMENT RECORD

Index No. N-23

State of Wisconsin }  
County of Forest } ss.

I, Gary L. Pisoni, do hereby  
certify that on the 15th day  
of August, 19 90, I found  
evidence of the South Quarter  
corner of Section 13  
Township 39, North, Range  
13 East, Fourth Principal Meridian,  
as described hereon; and that from this evidence  
I established a new monument and accessories  
as described hereon to perpetuate the original  
location of this corner.

Resident witnesses:

.....

.....

.....

History of original corner establishment:  
Original Government Survey in 1865 by William E. Daugherty and Alex McDill.  
West corrected between Sections 13 and 24, at 40.06 chains, set Quarter Section  
Post to Sections 13 and 24, from which the following bear;

Cedar	8"	N14°E	28 lks.
Cedar	12"	S10°W	38 lks.

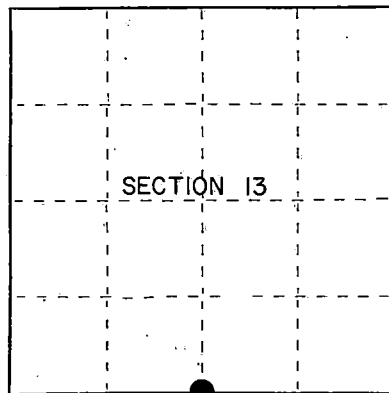
Description of corner evidence found:

No original corner evidence was recovered.

I re-established the corner position at proportionate distance and on line between the  
Southwest and Southeast Section Corners of Section 13.

Description of monument and accessories I established to perpetuate the original location of this corner.  
At the corner position, set a 2½ inch diameter aluminum pipe monument, 3 feet long,  
3 inches above the ground surface, with an aluminum cap stamped; T39N, R13E, 1/4,  
S13, S24, 1990, S-1634. From which the following new blazed and scribed bearing trees  
bear; (all measurements taken to a nail in side of tree)

W. Spruce	13"	S44°W	53.22 feet
W. Spruce	11"	N74°W	39.72 feet
W. Spruce	10"	N27°W	16.75 feet
W. Spruce	12"	N79°E	47.47 feet
Steel Sign Post		S35°E	0.66 feet



● = Corner monument restored.

Dated at Iron River, MI, ~~Wis~~ this 8th day of December, 19 90

Signature Gary L. Pisoni Title Land Surveyor Registration No. S-1634  
(County Surveyor, Registered Land Surveyor, or other duly authorized official)

Office of Register of Deeds, County of Forest, I hereby certify that the within  
instrument was filed in this office for record on the 15th day of March, 19 93  
at 10:45 o'clock A M.

Paul Aschenbrenner  
(Register of Deeds)

By \_\_\_\_\_ Deputy

- (e) Describe any material discrepancy between the location of the corner as restored or reestablished and the location of that corner as previously restored or reestablished by distance and direction. Show the discrepancy on the plan view drawing under (d), above. Show the distances between the corner as previously restored or reestablished and (1) the corner as restored or reestablished, and (2) to at least 2 of the witness monuments shown on the drawing in (d), above.

See drawing below.

- (f) Was the corner restored through acceptance of (1) an obliterated evidence location, or, (2) a found perpetuated location?

Restored through lost corner proportionate methods.

- (g) Was the corner reestablished through lost corner proportionate methods? If so, show the method, including the directions and distances to other public land survey corners used as evidence or used for proportioning in determining the corner location?  
Re-established through lost corner proportionate methods.

G.L.O. 40.06 chs. G.L.O. 40.06 chs.  
S14 | S13 2946.39' 1/4 2946.39' S13 | S18  
S23 | S24 N88°12'48"E 5892.78' S24 | S19

10" W. Spruce (NBT)  
N27°W, 16.75 feet

12" W. Spruce (NBT)  
N79°E, 47.47 feet


11" W. Spruce (NBT)  
N74°W, 39.72 feet

Quarter Corner S13  
S24

Steel Sign Post  
S35°E, 0.66 feet

13" W. Spruce (NBT)  
S44°W, 53.22 feet

Affix Land Surveyor Seal



- (i) I, Gary L. Pisoni  
(type or print name) certify that the corner location shown on this record was determined by me or under my direction and control and that this U.S. Public Land Survey Monument Record is correct and complete to the best of my knowledge and belief.

Signature

Date

Survey requested by;

District Ranger

Date

Stock No. 26273

DOCUMENT NUMBER 132304

## U.S. PUBLIC LAND SURVEY MONUMENT RECORD

Index No. N-25

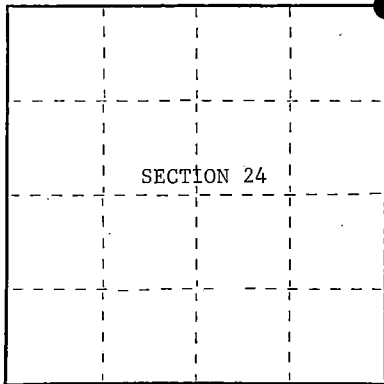
State of Wisconsin }  
County of Forest } ss.

I, William B. Cochrane, do hereby certify that on the 26th day of August, 1985, I found evidence of the Northeast Section corner of Section 24 Township 39, North, Range 13 East, Fourth Principal Meridian, as described hereon; and that from this evidence I established a new monument and accessories as described hereon to perpetuate the original location of this corner.

Resident witnesses:

Tony Tillman

State Plane Co-ordinates  
N- 252,435.4521  
E-2,305,977.5640



○ = Corner monument restored.

History of original corner establishment:

Original Government Survey in 1858 by Artemas Curtis.

In 1928, Melindy, a Local Surveyor, sub-divided Section 18 of T39N R14E. At the West 1/4 of Section 18, he set A Witness Post 144½ feet North. He measured a distance of 2660.46 feet from the West 1/4 to the Southwest Section Corner.

Description of corner evidence found:

Found Melindys Witness Post at the West 1/4 of Section 18.

Found blazed line from the West 1/4 to the Southwest Section Corner.

No evidence was recovered at the Southwest Section Corner.

I accept the record distance of 2660.46 feet and the blazed North-South line as the best available evidence for restoring the corner position.

Description of monument and accessories I established to perpetuate the original location of this corner.

At a point 2660.46 feet South of the West 1/4 of Section 18, and down a North-South blazed line, set a 2½ inch diameter aluminum pipe monument, 5 feet long, 4½ feet in the ground, with an aluminum cap stamped; T39N, R13E, R14E, S13, S18, S19, S24, 1986, S-1107. From which the following new blazed and scribed bearing trees bear;

Tamarack	10"	S78°E	61.18 feet
Tamarack	16"	S33°E	68.70 feet
Steel Sign Post		North	0.50 feet

Dated at Hiles, Wis., this 11th day of February, 1987.

Signature William B. Cochrane Title Land Surveyor Registration No. S-1107  
(County Surveyor, Registered Land Surveyor, or other duly authorized official)

Office of Register of Deeds, County of Forest, I hereby certify that the within instrument was filed in this office for record on the 11th day of March, 1987 at 3:30 o'clock P. M.

Paul Hachenbrenner  
(Register of Deeds)

By Deputy

4391313.0000

- (e) Describe any material discrepancy between the location of the corner as restored or reestablished and the location of that corner as previously restored or reestablished by distance and direction. Show the discrepancy on the plan view drawing under (d), above. Show the distances between the corner as previously restored or reestablished and (1) the corner as restored or reestablished, and (2) to at least 2 of the witness monuments shown on the drawing in (d), above.

See drawing below.

- (f) Was the corner restored through acceptance of (1) an obliterated evidence location, or, (2) a found perpetuated location?

Restored from accepted evidence.

- (g&h) Was the corner reestablished through lost corner proportionate methods? If so, show the method, including the directions and distances to other public land survey corners used as evidence or used for proportioning in determining the corner location?

Steel Sign Post  
North, 0.50 feet



R13E	R14E
S13	S18
S24	S19

Section Corner



10" Tamarack (New bearing tree)  
S78°E, 61.18 feet



16" Tamarack (New bearing tree)  
S33°E, 68.70 feet



- (i) I, William B. Cochrane  
(type or print name) certify that the corner location shown on this record was determined by me or under my direction and control and that this U.S. Public Land Survey Monument Record is correct and complete to the best of my knowledge and belief.

William B. Cochrane February 11, 1987  
Signature Date

Survey requested by: [Signature] 3-9-87

District Ranger

Date





Stock No. 26273

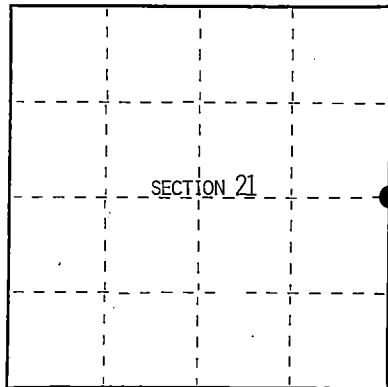
156573

State of Wisconsin }  
County of Forest } ss.

I, William B. Cochran, do hereby  
certify that on the 2<sup>th</sup> day  
of August, 1994, I found  
evidence of the East quarter  
corner of Section 21  
Township 39, North, Range  
13 East, Fourth Principal Meridian,  
as described hereon; and that from this evidence  
I established a new monument and accessories  
as described hereon to perpetuate the original  
location of this corner.

Resident witnesses:

.....  
.....  
.....



● = Corner monument restored.

## CERTIFIED LAND CORNER RESTORATION

P-13  
Index No. ....

## History of original corner establishment:

Original Government Survey by William E. Daugherty in 1865.  
At 40 chains North between sections 21 and 22, set post. From which:  
Sugar 14" S51°W 14 lks  
Lynn 7" N48°E 22 lks

## Description of corner evidence found:

No original corner evidence was found. No other corner evidence found.

I reestablish the corner position at proportionate distance and line between the  
the Northeast and Southeast section corners.o section 21.

## Description of monument and accessories I established to perpetuate the original location of this corner.

At the corner position, set a  $2\frac{1}{2}$ "X36" aluminum pipe monument  $2\frac{1}{2}$  feet in the ground  
with an aluminum cap stamped: T39N, R13E, 1/4, S21, S22, 1994, S-1107 From which:

Maple	16"	S76°E	31.77 feet
Maple	8"	S 5°W	32.08 feet
Steel sign post		Southeast	1.00 feet

Dated at Hiles Wis., this 13<sup>th</sup> day of December, 1994

Signature William B. Cochran Land Surveyor Registration No. S-1107  
(County Surveyor, Registered Land Surveyor, or other duly authorized official)

Office of Register of Deeds, County of Forest, I hereby certify that the within  
instrument was filed in this office for record on the 23<sup>rd</sup> day of August, 1994  
at 2:30 o'clock P M.

(Register of Deeds)

By Paul Smulley Deputy

43913212000

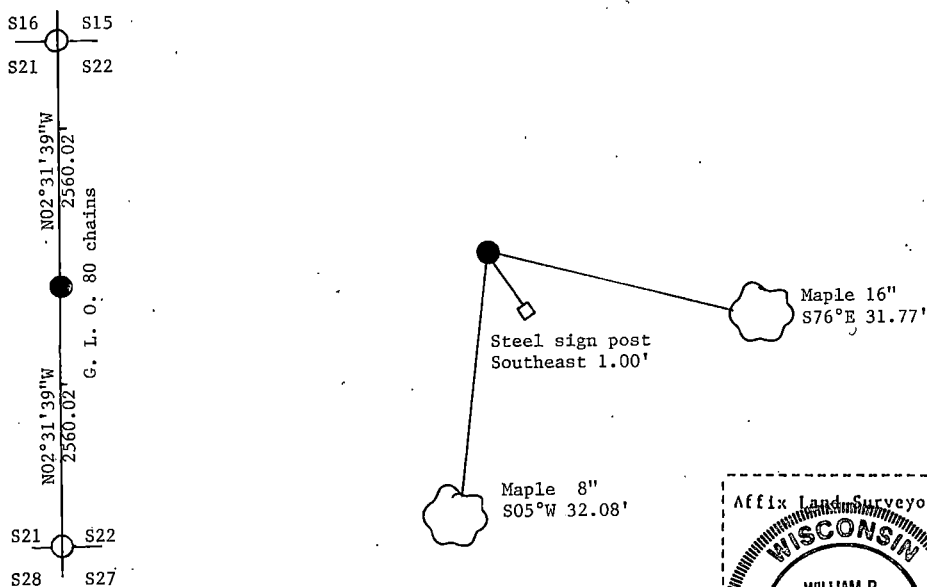
- (c) Describe any material discrepancy between the location of the corner as restored or reestablished and the location of that corner as previously restored or reestablished by distance and direction. Show the discrepancy on the plan view drawing under (d), above. Show the distances between the corner as previously restored or reestablished and (1) the corner as restored or reestablished, and (2) to at least 2 of the witness monuments shown on the drawing in (d), above.

See drawing below.

- (r) Was the corner restored through acceptance of (1) an obliterated evidence location, or, (2) a found/perpetuated location?

Re-established through lost corner proportionate methods.

- (g)h) Was the corner reestablished through lost corner proportionate methods? If so, show the method, including the directions and distances to other public land survey corners used as evidence or used for proportioning in determining the corner location?



William B. Cochran

- (i) I, William B. Cochran  
(type or print name) certify that the corner location shown  
on this record was determined by me or under my direction and  
control and that this U.S. Public Land Survey Monument Record is  
correct and complete to the best of my knowledge and belief.

Signature

William B. Cochrane

## Index

12/13/94

Survey requested by:

District Ranger

Date \_\_\_\_\_

Stock No. 26273

DOCUMENT NUMBER 132305

## U.S. PUBLIC LAND SURVEY MONUMENT RECORD

Index No. P-25

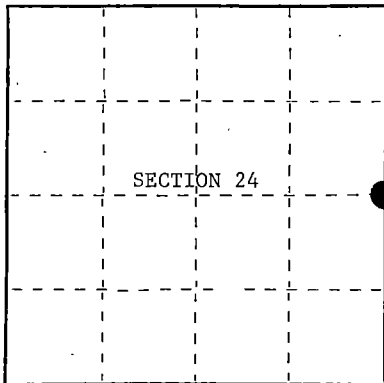
State of Wisconsin }  
County of Forest } ss.

I, William B. Cochran, do hereby  
certify that on the 2nd day  
of October, 1986, I found  
evidence of the East Quarter  
corner of Section 24  
Township 39, North, Range  
13 East, Fourth Principal Meridian,  
as described hereon; and that from this evidence  
I established a new monument and accessories  
as described hereon to perpetuate the original  
location of this corner.

Resident witnesses:

David Brownell  
Tony Tillman

State Plane Co-ordinates  
N- 249,854.0410  
E-2,305,965.3490



○ = Corner monument restored.

History of original corner establishment:

Original Government Survey in 1858 by Artemas Curtis. North between Sections  
24 and 19, at 40 chains, set Quarter Section Post to Sections 19 and 24,  
from which the following bear;

Sugar	10"	S22°E	17 lks.
B. Oak	12"	N46°W	29 lks.

Description of corner evidence found:

No corner evidence was recovered.

The corner position is re-established at proportionate distance and on line  
between the Northeast and Southeast Section Corners of Section 24.

Description of monument and accessories I established to perpetuate the original location of this corner.

At the corner position, set a 2½ inch diameter aluminum pipe monument, 3 feet long,  
2½ feet in the ground, with an aluminum cap stamped; T39N, R13E, R14E, 1/4,  
S24, S19, 1986, S-1107. From which the following new blazed and scribed bearing  
trees bear;

R. Maple	8"	N46°E	16.90 feet
R. Maple	8"	S30°E	13.05 feet
Steel Sign Post		NE	1.00 feet

Dated at Hiles, Wis., this 2nd day of Februrary, 1987

Signature William B. Cochran Title Land Surveyor Registration No. S-1107  
(County Surveyor, Registered Land Surveyor, or other duly authorized official)

Office of Register of Deeds, County of Forest, I hereby certify that the within  
instrument was filed in this office for record on the 11th day of March, 1987  
at 3:30 o'clock P. M.

Paul Acklenbranner  
(Register of Deeds)

By \_\_\_\_\_ Deputy

43913242000

- (e) Describe any material discrepancy between the location of the corner as restored or reestablished and the location of that corner as previously restored or reestablished by distance and direction. Show the discrepancy on the plan view drawing under (d), above. Show the distances between the corner as previously restored or reestablished and (1) the corner as restored or reestablished, and (2) to at least 2 of the witness monuments shown on the drawing in (d), above.

See drawing below.

- (f) Was the corner restored through acceptance of (1) an obliterated evidence location, or, (2) a found perpetuated location?

The corner was re-established using the State Plane Co-ordinates computed from Aerial Photography and a Global Positioning Satellite Survey. The computed corner position was located in the field using a North Seeking Gyro, an Electronic Distance Meter, and/or a steel tape.

- (g&h) Was the corner reestablished through lost corner proportionate methods? If so, show the method, including the directions and distances to other public land survey corners used as evidence or used for proportioning in determining the corner location?

See above. S13 S18

S24 S19

1/4

G.L.O. 40.00 chs.

2581.44'

G.L.O. 40.00 chs.

2581.44'

S24 S19

S25 S30

G.L.O. 40.00 chs.

2581.44'

G.L.O. 40.00 chs.

2581.44'

S24 S19

S25 S30

G.L.O. 40.00 chs.

2581.44'

G.L.O. 40.00 chs.

2581.44'

G.L.O. 40.00 chs.

2581.44'

G.L.O. 40.00 chs.

2581.44'


Steel Sign Post  
NE, 1.00 feet

Quarter Corner S24 S19

R13E R14E

8" R. Maple (New bearing tree)  
N46°E, 16.90 feet

8" R. Maple (New bearing tree)  
S30°E, 13.05 feet



- (i) I, William B. Cochrane  
(type or print name), certify that the corner location shown on this record was determined by me or under my direction and control and that this U.S. Public Land Survey Monument Record is correct and complete to the best of my knowledge and belief.

William B. Cochrane  
Signature

February 2, 1987  
Date

Survey requested by: Edward J. Rager 3-9-87

District Ranger

Date



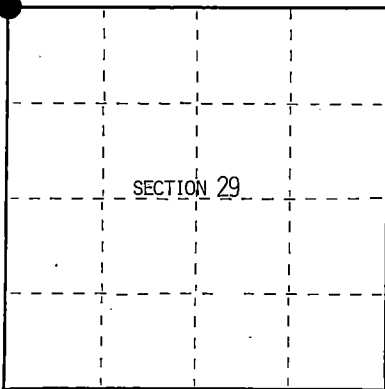
Stock No. 26273

156574

State of Wisconsin }  
County of Forest } ss.

I, William B. Cochran, do hereby  
certify that on the 14 th day  
of September, 19 88, I found  
evidence of the Northwest Section  
corner of Section 29  
Township 39, North, Range  
13 East, Fourth Principal Meridian,  
as described hereon; and that from this evidence  
I established a new monument and accessories  
as described hereon to perpetuate the original  
location of this corner.

Resident witnesses:



● = Corner monument restored.

## CERTIFIED LAND CORNER RESTORATION

Index No. R-5

## History of original corner establishment:

Original Government Survey by William E. Daugherty in 1865.  
North 80 chains between sections 29 and 30 set post. From which:

Birch	24"	N72°W	16 lks
Maple	12"	S36°E	12 lks

In 1939 Forest Service found 36" Y. Birch with scribing. Placed a metal tag on  
a 8" maple. corner bears N60°W 16 lks.

## Description of corner evidence found:

Found 36" Y. Birch snag. No scribing visible but snag is blazed. Maple 14" with  
blazes but no tag as stated on 874 yellow slip.

## Description of monument and accessories I established to perpetuate the original location of this corner.

From bearing and distance to original Y. Birch Set a 2½"X36" diameter aluminum pipe  
monument 2½ feet in the ground with an aluminum cap stamped: T39N, R13E, S19, S20,  
S29, S30, 1988, S-1107. From which the following bear:

Maple	12"	N42°E	31.03 feet
Maple	14"	S64°E	8.23 feet
Maple	5"	S68°W	19.21 feet
Maple	13"	N40°W	11.82 feet
Steel sign post		Northwest	0.50 feet

Dated at Hiles, Wis., this 20 th day of December, 19 94

Signature William B. Cochran Title Land Surveyor Registration No. S-1107  
(County Surveyor, Registered Land Surveyor, or other duly authorized official)

Office of Register of Deeds, County of Forest, I hereby certify that the within  
instrument was filed in this office for record on the 23rd day of August, 19 96  
at 2:30 o'clock P M.

(Register of Deeds)

By Paul J. Sweeney Deputy

4391319 0000

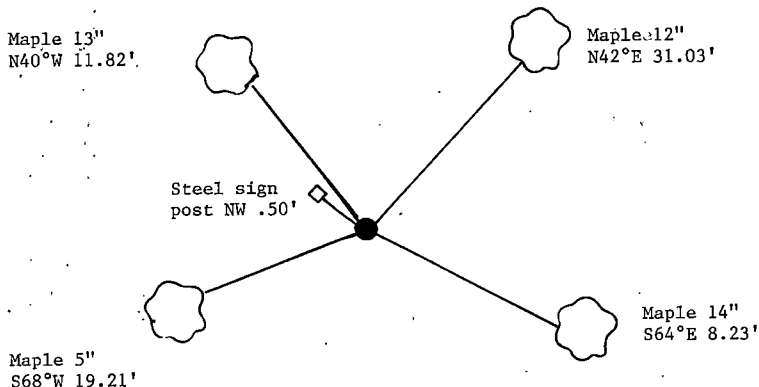
- (d) Describe any material discrepancy between the location of the corner as restored or reestablished and the location of that corner as previously restored or reestablished by distance and direction. Show the discrepancy on the plan view drawing under (d), above. Show the distances between the corner as previously restored or reestablished and (1) the corner as restored or reestablished, and (2) to at least 2 of the witness monuments shown on the drawing in (d), above.

See drawing below.

- (f) Was the corner restored through acceptance of (1) an obliterated evidence location, or, (2) a found perpetuated location?

Ties to original bearing tree evidence.

- (g) Was the corner reestablished through lost corner proportionate methods? If so, show the method, including the directions and distances to other public land survey corners used as evidence or used for proportioning in determining the corner location?



- (1) 1. William B. Cochrane  
 (Type or print name) certify that the corner location shown on this record was determined by me or under my direction and control and that this U.S. Public Land Survey Monument Record is correct and complete to the best of my knowledge and belief.

Signature

Date

Survey requested by:

District Ranger

Date



Stock No. 26273

158089

## U.S. PUBLIC LAND SURVEY MONUMENT RECORD

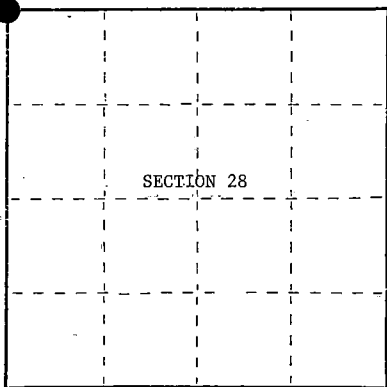
Index No. R-9

State of Wisconsin }  
County of Forest } ss.

I, William B. Cochrane, do hereby  
certify that on the 12th day  
of November, 1995, I found  
evidence of the Northwest  
corner of Section  
Township 39, North, Range  
13 East, Fourth Principal Meridian,  
as described hereon; and that from this evidence  
I established a new monument and accessories  
as described hereon to perpetuate the original  
location of this corner.

Resident witnesses:

Tony Tillman



● = Corner monument restored.

History of original corner establishment:

Original Government survey by William E. Daugherty in 1865.

North between sections 28 and 29. At 80 chains set section post from which the following bear:

Sugar	10"	N19°E	16 lks
Sugar	12"	S42°W	32 lks

Description of corner evidence found:

No original corner evidence was found.

I re-established the corner position using double proportionate survey methods from the adjacent section corners.

Description of monument and accessories I established to perpetuate the original location of this corner.

At the double proportionate position I set a 2½ diameter by 36 inch long aluminum pipe monument 30 inches in the ground with an aluminum cap stamped: T39N, R13E, S20, S21, S28, S29, 1995, S-1107 from which the following bear:

Aspen	4"	N60°E	5.30 feet
Aspen	5"	S70°E	6.58 feet
Aspen	6"	S58°W	6.46 feet
Aspen	4"	N58°W	7.25 feet
Steel sign post	South		0.50 feet

Dated at Hiles, Wis., this 12th day of November, 1995.

Signature William B. Cochrane Title Land Surveyor Registration No. S-1107  
(County Surveyor, Registered Land Surveyor, or other duly authorized official)

Office of Register of Deeds, County of Forest, I hereby certify that the within  
instrument was filed in this office for record on the 20th day of March, 1997.  
at 1:30 o'clock P M.

(Register of Deeds)

By

Paul Tomlinson

Deputy

43913200000

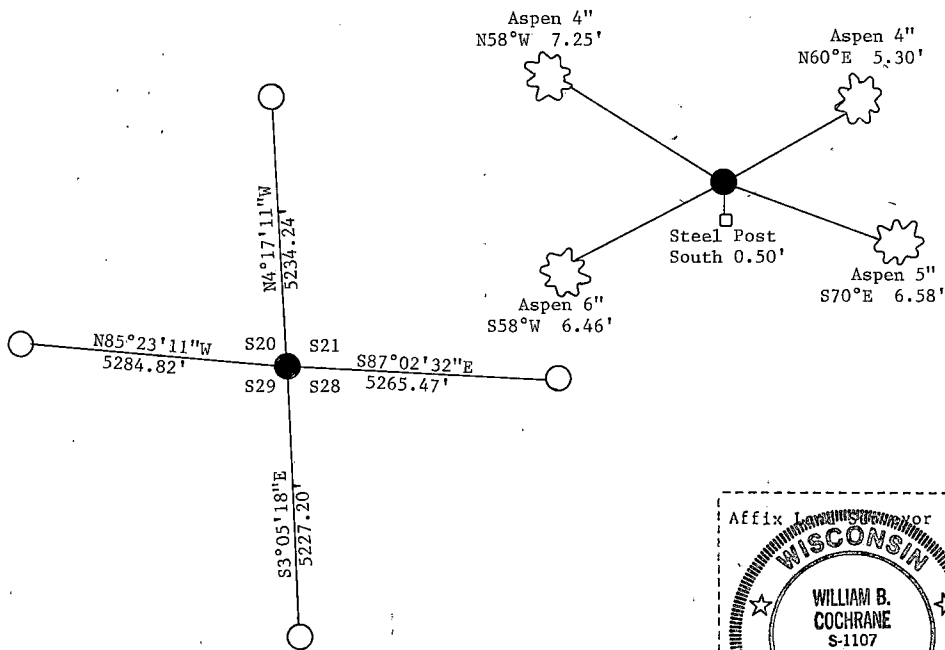
- (e) Describe any material discrepancy between the location of the corner as restored or reestablished and the location of that corner as previously restored or reestablished by distance and direction. Show the discrepancy on the plan view drawing under (d), above. Show the distances between the corner as previously restored or reestablished and (1) the corner as restored or reestablished, and (2) to at least 2 of the witness monuments shown on the drawing in (d), above.

See drawing below.

- (f) Was the corner restored through acceptance of (1) an obliterated evidence location, or, (2) a found perpetuated location?

Re-established through lost corner double proportionate survey methods.

- (g+h) Was the corner reestablished through lost corner proportionate methods? If so, show the method, including the directions and distances to other public land survey corners used as evidence or used for proportioning in determining the corner location?




William B. Cochrane

- (i) I, (type or print name) certify that the corner location shown on this record was determined by me or under my direction and control and that this U.S. Public Land Survey Monument Record is correct and complete to the best of my knowledge and belief.

Signature

Date





Stock No. 26273

156575

State of Wisconsin }  
County of Forest } ss.

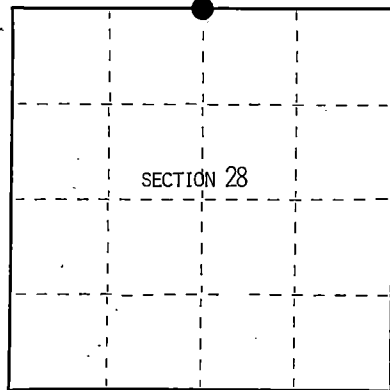
I, William B. Cochrane, do hereby  
certify that on the 29 th day  
of July, 1994, I found  
evidence of the North Quarter  
corner of Section 28  
Township 39, North, Range  
13 East, Fourth Principal Meridian,  
as described hereon; and that from this evidence  
I established a new monument and accessories  
as described hereon to perpetuate the original  
location of this corner.

Resident witnesses:

\_\_\_\_\_

\_\_\_\_\_

\_\_\_\_\_



● = Corner monument restored.

# CERTIFIED LAND CORNER RESTORATION

Index No. R-11

History of original corner establishment:

Original Government Survey by William E. Daugherty in 1865.  
West corrected between sections 21 and 28 at 79.84 chains set post from which:

Lynn	24"	S77°W	9 lks
Sugar	10"	N42°E	7 lks

Description of corner evidence found:

No original corner evidence was found. No other corner evidence found.

I re-establish the corner position at proportionate distance and on line between the Northwest and Northeast section corners of section 28.

Description of monument and accessories I established to perpetuate the original location of this corner.

At the corner position, set a 2½"X36" aluminum pipe monument 2½ feet in the ground with an aluminum cap stamped: T39N, R13E, 1/4, S21, S28, 1994, S-1107. From which:

Maple	9"	North	11.38'
Maple	9"	S48°W	17.25'
Steel sign post		South	1.00'

Dated at Hiles, Wis., this 13 th day of December, 1994

Signature William B. Cochrane Title Land Surveyor Registration No. S-1107  
(County Surveyor, Registered Land Surveyor, or other duly authorized official)

Office of Register of Deeds, County of Forest, I hereby certify that the within  
instrument was filed in this office for record on the 23rd day of August, 1994  
at 2:30 o'clock P M.

(Register of Deeds)

By Paul Timbuecy Deputy

42913210020

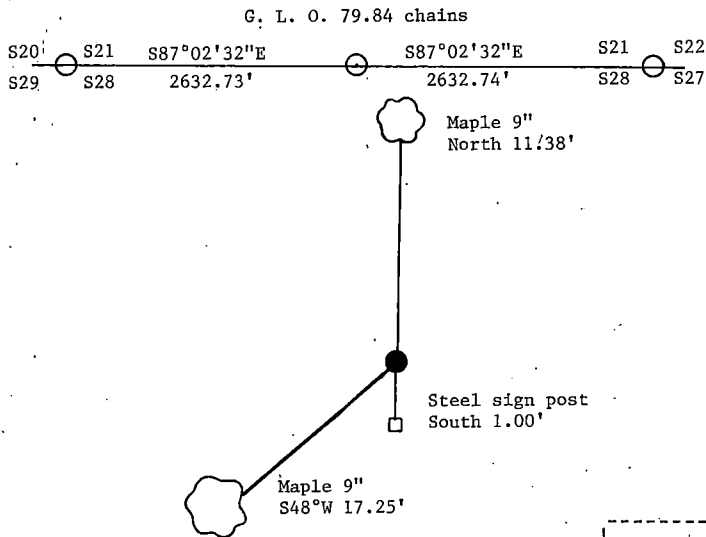
- (u) Describe any material discrepancy between the location of the corner as restored or reestablished and the location of that corner as previously restored or reestablished by distance and direction. Show the discrepancy on the plan view drawing under (d), above. Show the distances between the corner as previously restored or reestablished and (1) the corner as restored or reestablished, and (2) to at least 2 of the witness monuments shown on the drawing in (d), above.

see drawing below.

- (r) Was the corner restored through acceptance of (1) an obliterated evidence location, or, (2) a found perpetuated location?

Re-established through lost corner proportionate methods.

- (9kh) Was the corner reestablished through lost corner proportionate methods? If so, show the method, including the directions and distances to other public land survey corners used as evidence or used for proportioning in determining the corner location?



William B. Cochrane

- (1) I, [type or print name] certify that the corner location shown on this record was determined by me or under my direction and control and that this U.S. Public Land Survey Monument Record is correct and complete to the best of my knowledge and belief.

Signature

Date

Survey requested by:

District Ranger

Date





Stock No. 26273

156576

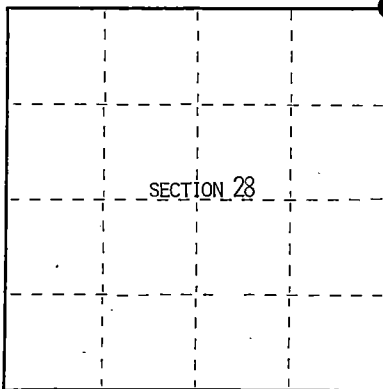
State of Wisconsin

County of Forest

ss.

I, William B. Cochran, do hereby  
 certify that on the 32 th day  
 of May, 1994, I found  
 evidence of the Northeast Section  
 corner of Section 28  
 Township 39, North, Range  
13 East, Fourth Principal Meridian,  
 as described hereon; and that from this evidence  
 I established a new monument and accessories  
 as described hereon to perpetuate the original  
 location of this corner.

Resident witnesses:



● = Corner monument restored.

## CERTIFIED LAND CORNER RESTORATION

Index No. R-13

History of original corner establishment:

Original Government Survey by William E. Daugherty in 1865.  
 North between sections 27 and 28, at 80 chains set post from which:

Sugar	14"	S40°W	45 lks
Sugar	14"	N61°E	39 lks

Description of corner evidence found:

From G. P.S. control and a straight line from 1/4 corner between sections 27 and 28, and N1/16 corner between sections 27 and 28 set corner position. Blazed line running South and a four sided blazed Basswood North 6 ft. Stump hole N61°E 39 lks, Stump hole S40°W 45 Lks.

Description of monument and accessories I established to perpetuate the original location of this corner.

Set a 2½"X36" aluminum pipe monument 2½ feet in the ground with an aluminum cap stamped: T39N, R13E, S21, S22, S27, S28, 1994, s-1107. From which the following bear:

Maple	12"	N34°E	26.78 feet
Maple	14"	S77°E	20.75 feet
Basswood	11"	S42°W	29.40 feet
Maple	13"	N80°W	18.36 feet
STeel sign post		East	1.00 feet

Dated at Hiles, Wis., this 13 th day of December, 1994.

Signature William B. Cochran Title Land Surveyor Registration No. S-1107  
 (County Surveyor, Registered Land Surveyor, or other duly authorized official)

Office of Register of Deeds, County of Forest, I hereby certify that the within  
 instrument was filed in this office for record on the 23rd day of August, 1994  
 at 2:30 o'clock P M.

(Register of Deeds)

By Shel Jankiewicz Deputy

4391321 0000

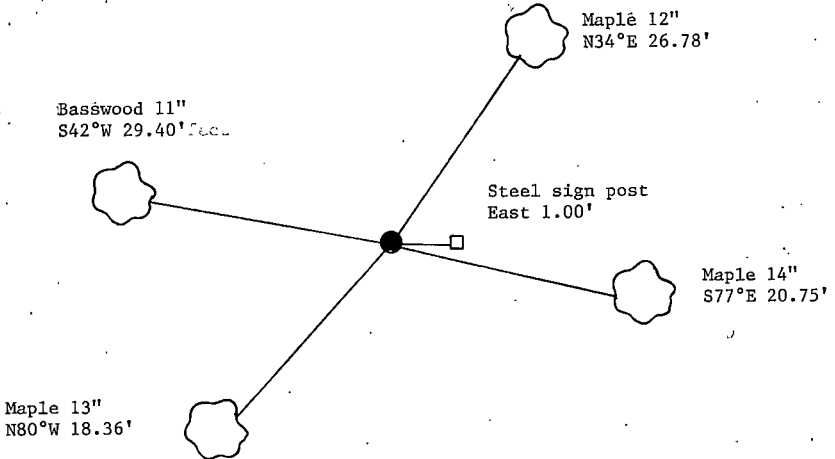
- (d) Describe any material discrepancy between the location of the corner as restored or reestablished and the location of that corner as previously restored or reestablished by distance and direction. Show the discrepancy on the plan view drawing under (d), above. Show the distances between the corner as previously restored or reestablished and (1) the corner as restored or reestablished, and (2) to at least 2 of the witness monuments shown on the drawing in (d), above.

See drawing below.

- (f) Was the corner restored through acceptance of (1) an obliterated evidence location, or, (2) a found perpetuated location?

Corner restored from ties to original evidence and ties to accepted 1/4 and 1/16 corner positions on the section line south of this position.

- (gkh) Was the corner reestablished through lost corner proportionate methods? If so, show the method, including the directions and distances to other public land survey corners used as evidence or used for proportioning in determining the corner location?



- (1) I, William B. Cochrane  
 (type or print name) certify that the corner location shown on this record was determined by me or under my direction and control and that this U.S. Public Land Survey Monument Record is correct and complete to the best of my knowledge and belief.

William B. Cochrane 12/13/94  
 Signature Date

Survey requested by: \_\_\_\_\_  
 District Ranger Date



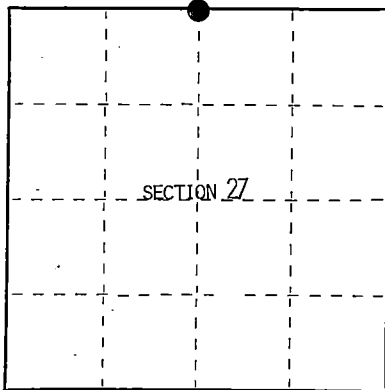
Stock No. 26273

156577

State of Wisconsin }  
County of Forest } ss.

I, William B. Cochran, do hereby  
certify that on the 24 th day  
of May, 1994, I found  
evidence of the North Quarter  
corner of Section 27  
Township 39, North, Range  
13 East, Fourth Principal Meridian,  
as described hereon; and that from this evidence  
I established a new monument and accessories  
as described hereon to perpetuate the original  
location of this corner.

Resident witnesses:



● = Corner monument restored.

## CERTIFIED LAND CORNER RESTORATION

Index No. R-15

History of original corner establishment:

Original Government Survey by William E. Daugherty in 1865.  
West corrected between sections 22 and 27 at 40 chains set post From which:  
Sugar 14" N06°E 33 lks  
Sugar 10' S36°W 25 lks

Description of corner evidence found:

No original corner evidence found. Timber boundary line evident  
Re-established through lost corner proportionate methods.

Description of monument and accessories I established to perpetuate the original location of this corner.

At the corner position set a 2½"X36" aluminum pipe monument 2½ feet in the ground  
with an aluminum cap stamped: T39N, R13E, 1/4, S22, S27, 1994, S-1107. From which:  
Maple 11" N03°E 25.93 feet  
Maple 12" N89°W 21.64 feet  
Steel sing post West .75 feet

Dated at Hiles, Wis., this 13 th day of December, 1994Signature William B. Cochran Title Land Surveyor Registration No. S-1107  
(County Surveyor, Registered Land Surveyor, or other duly authorized official)Office of Register of Deeds, County of Forest, I hereby certify that the within  
instrument was filed in this office for record on the 23rd day of August, 1994  
at 2:30 o'clock P M.

(Register of Deeds)

By Paul Jankiewicz Deputy

4391322-0020

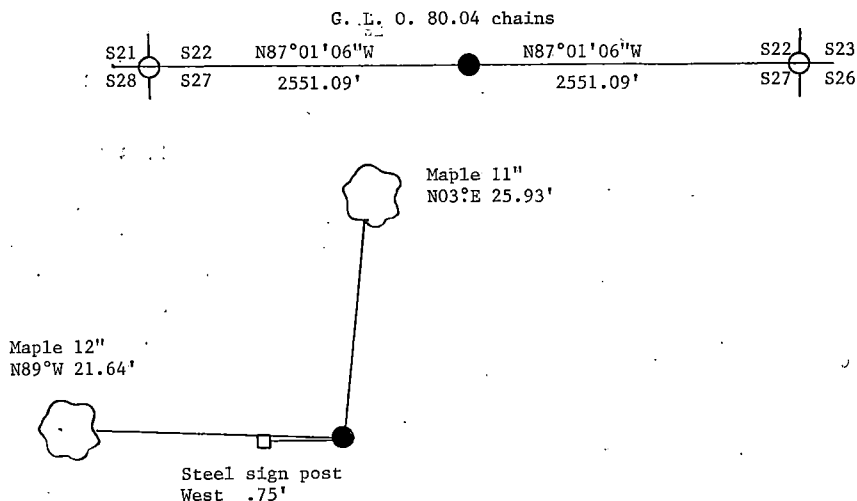
- (d) Describe any material discrepancy between the location of the corner as restored or reestablished and the location of that corner as previously restored or reestablished by distance and direction. Show the discrepancy on the plan view drawing under (d), above. Show the distances between the corner as previously restored or reestablished and (1) the corner as restored or reestablished, and (2) to at least 2 of the witness monuments shown on the drawing in (d), above.

See drawing below.

- (f) Was the corner restored through acceptance of (1) an obliterated evidence location, or, (2) a found perpetuated location?

Re-established through lost corner proportionate methods.

- (gkh) Was the corner reestablished through lost corner proportionate methods? If so, show the method, including the directions and distances to other public land survey corners used as evidence or used for proportioning in determining the corner location?



William B. Cochrane

- (1) I, William B. Cochrane (type or print name) certify that the corner location shown on this record was determined by me or under my direction and control and that this U.S. Public Land Survey Monument Record is correct and complete to the best of my knowledge and belief.

Signature

Date

Survey requested by:

District Ranger

Date





Stock No. 26273

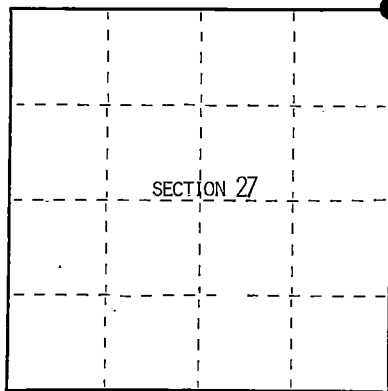
156578

State of Wisconsin }  
County of Forest } ss.

I, William B. Cochran, do hereby  
certify that on the 26 th day  
of July, 1994, I found  
evidence of the Northeast Section  
corner of Section 27  
Township 39, North, Range  
13 East, Fourth Principal Meridian,  
as described hereon; and that from this evidence  
I established a new monument and accessories  
as described hereon to perpetuate the original  
location of this corner.

Resident witnesses:

.....  
.....  
.....



● = Corner monument restored.

## CERTIFIED LAND CORNER RESTORATION

Index No. R-17

## History of original corner establishment:

Original Government Survey by William E. Daugherty in 1865.

North between sections 26 and 27, at 80 chains set post., from which:

Sugar	10"	N72°E	10 lks
Birch	10"	S45°W	40 lks

## Description of corner evidence found:

Found scribed 4"x4" wood post, No evidence of original corner.

## Description of monument and accessories I established to perpetuate the original location of this corner.

In place of wood post accepted as best remaining evidence of the corner position.  
Set a 2½"x36" aluminum pipe monument 2½ feet in the ground with an aluminum cap  
stamped: T39N, R13E, S22, S23, S26, S27, 1994, S-1107. From which:

Maple	9"	N56°E	23.51'
Maple	8"	S22°E	25.80'
Maple	8"	S45°W	36.41'
Maple	8"	N39°W	35.35'
Steel sign post		West	.75'

Dated at Hiles, Wis., this 13 th day of December, 19 94Signature William B. Cochran Title Land Surveyor Registration No. S-1107  
(County Surveyor, Registered Land Surveyor, or other duly authorized official)Office of Register of Deeds, County of Forest, I hereby certify that the within  
instrument was filed in this office for record on the 23rd day of August, 19 94  
at 2:35 o'clock P M.

(Register of Deeds)

By John H. Lawrence Deputy

4291322 0000

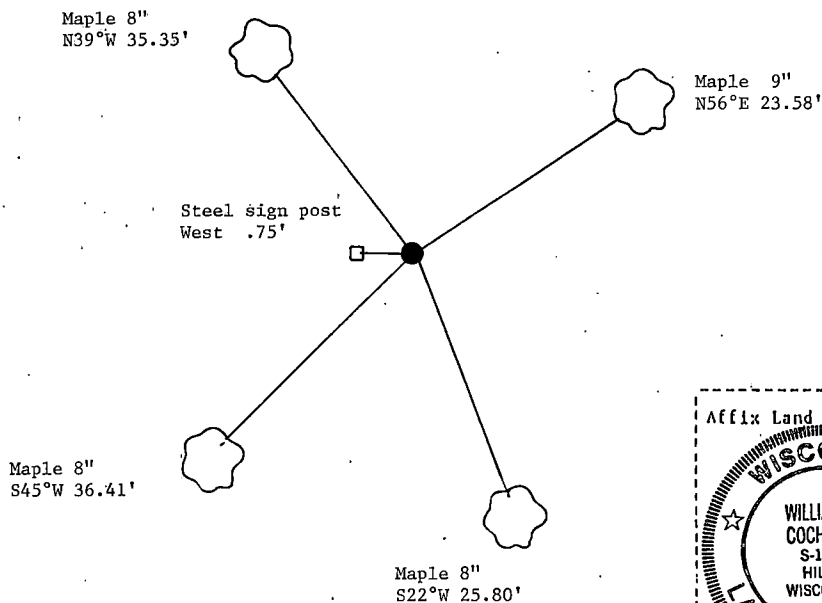
- (d) Describe any material discrepancy between the location of the corner as restored or reestablished and the location of that corner as previously restored or reestablished by distance and direction. Show the discrepancy on the plan view drawing under (d), above. Show the distances between the corner as previously restored or reestablished and (1) the corner as restored or reestablished, and (2) to at least 2 of the witness monuments shown on the drawing in (d), above.

See drawing below.

- (f) Was the corner restored through acceptance of (1) an obliterated evidence location, or, (2) a found perpetuated location?

Corner restored from recovered 4"x4" scribed wood post accepted as best remaining evidence of the corner position.

- (g) Was the corner reestablished through lost corner proportionate methods? If so, show the method, including the directions and distances to other public land survey corners used as evidence or used for proportioning in determining the corner location?



William B. Cochrane

- (i) I, William B. Cochrane (type or print name) certify that the corner location shown on this record was determined by me or under my direction and control and that this U.S. Public Land Survey Monument Record is correct and complete to the best of my knowledge and belief.

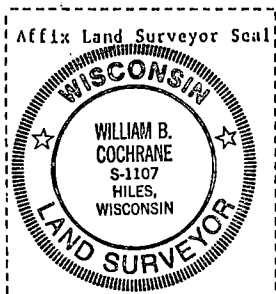
Signature

Date

Survey requested by:

District Ranger

Date







Stock No. 26273

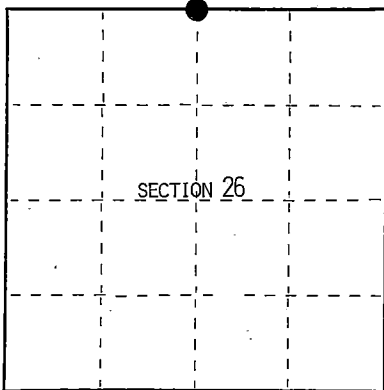
156579

State of Wisconsin }  
County of Forest } ss.

I, William B. Cochrane, do hereby certify that on the 24<sup>th</sup> day of February, 1994, I found evidence of the North Quarter corner of Section 26 Township 39, North, Range 13, East, Fourth Principal Meridian, as described hereon; and that from this evidence I established a new monument and accessories as described hereon to perpetuate the original location of this corner.

Resident witnesses:

.....  
.....  
.....



● = Corner monument restored.

## CERTIFIED LAND CORNER RESTORATION

Index No. R-19

History of original corner establishment:

Original Government Survey by William E. Daugherty in 1865.  
West corrected between sections 23 and 26 at 40.35 chains set post from which:

Cedar	10"	N26°E	6 lks
Birch	7"	S63°W	25 lks

Description of corner evidence found:

No original evidence was found. No other corner evidence was found.

I Re-established the corner position at proportionate distance and on line between the Northwest and Northeast Section corners of section 26.

Description of monument and accessories I established to perpetuate the original location of this corner.

At the corner position, set a 2½"X36" aluminum pipe monument 2½ feet in the ground with an aluminum cap stamped: T39N, R13E, 1/4, S23, S26, 1994, S-1107. From which:

Maple	10"	S20°W	42.45 feet
Maple	7"	S59°W	47.28 feet
Steel sign post West			.50 feet

Dated at Hiles, Wis., this 13<sup>th</sup> day of December, 1994

Signature: William B. Cochrane Title: Land Surveyor Registration No. S-1107  
(County Surveyor, Registered Land Surveyor or other duly authorized official)

Office of Register of Deeds, County of Forest, I hereby certify that the within instrument was filed in this office for record on the 23<sup>rd</sup> day of August, 1996 at 2:30 o'clock P. M.

(Register of Deeds)

By: [Signature] Deputy

42913230020

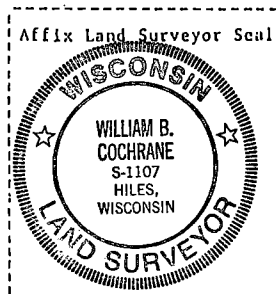
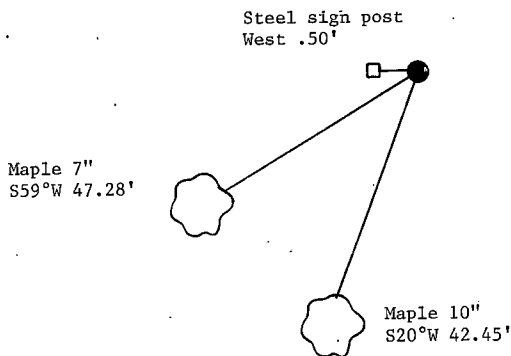
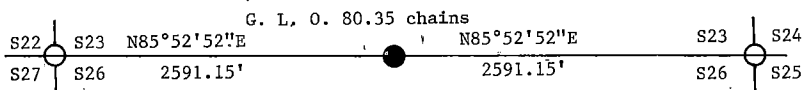
- (d) Describe any material discrepancy between the location of the corner as restored or reestablished and the location of that corner as previously restored or reestablished by distance and direction. Show the discrepancy on the plan view drawing under (d), above. Show the distances between the corner as previously restored or reestablished and (1) the corner as restored or reestablished, and (2) to at least 2 of the witness monuments shown on the drawing in (d), above.

See drawing below.

- (f) Was the corner restored through acceptance of (1) an obliterated evidence location, or, (2) a found perpetuated location?

Re-established through lost corner proportionate methods.

- (gkh) Was the corner reestablished through lost corner proportionate methods? If so, show the method, including the directions and distances to other public land survey corners used as evidence or used for proportioning in determining the corner location?



- (i) I, William B. Cochrane  
(type or print name) certify that the corner location shown on this record was determined by me or under my direction and control and that this U.S. Public Land Survey Monument Record is correct and complete to the best of my knowledge and belief.

William B. Cochrane 12/13/94  
Signature Date

Survey requested by: \_\_\_\_\_  
District Ranger Date

# U.S. PUBLIC LAND SURVEY MONUMENT RECORD

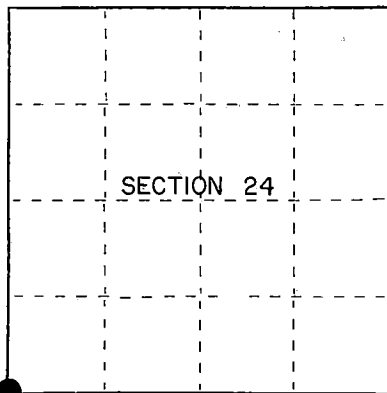
Index No. R-21

State of Wisconsin }  
County of Forest } ss.

I Gary L. Pisoni, do hereby  
certify that on the 15th day  
of August, 19 90, I found  
evidence of the Southwest Section  
corner of Section 24  
Township 39, North, Range  
13 East, Fourth Principal Meridian,  
as described hereon; and that from this evidence  
I established a new monument and accessories  
as described hereon to perpetuate the original  
location of this corner.

Resident witnesses:

.....  
.....  
.....



● = Corner monument restored.

## History of original corner establishment:

Original Government Survey in 1865 by William E. Daugherty and Alex McDill.  
North between Sections 25 and 26, at 80.00 chains, set Section Corner Post  
to Sections 23, 24, 25 and 26, from which the following bear;

Sugar	14"	S79°E	31 lks.
Birch	12"	N34°E	26 lks.

## Description of corner evidence found:

No original corner evidence was recovered.

I re-established the corner position using the projected center-line of Hwy #55 to the  
South, and the projection of the East ½ of the South Section Line of Section 24.

Corner position is approximately 1 foot West of the West edge of blacktop of State  
Hwy #55.

## Description of monument and accessories I established to perpetuate the original location of this corner.

At the corner position, Set a 2½ inch diameter aluminum pipe monument, 3 feet long,  
6 inches below the surface of the shoulder, with an aluminum cap stamped; T39N, R13E,  
S23, S24, S25, S26, 1990, S-1634. From which the following new blazed and scribed  
bearing trees bear; (all measurements taken to a nail in side of tree)

S. Maple	7"	S36°W	53.63 feet
Red Maple	8"	N81°W	41.81 feet
S. Maple	8"	N44°W	36.95 feet
Balsam	8"	N89°E	55.22 feet
Steel Sign Post		West	16.60 feet

Dated at Iron River, MI, this 8th day of December, 19 90

Signature Gary L. Pisoni Title Land Surveyor Registration No S-1634  
(County Surveyor, Registered Land Surveyor, or other duly authorized official)

Office of Register of Deeds, County of Forest, I hereby certify that the within  
instrument was filed in this office for record on the 10th day of March, 19 93  
at 10:45 o'clock A. M.

Paul Aschenbrenner  
(Register of Deeds)

By \_\_\_\_\_ Deputy

(d) Describe any material discrepancy between the location of the corner as restored or reestablished and the location of that corner as previously restored or reestablished by distance and direction. Show the discrepancy on the plan view drawing under (d), above. Show the distances between the corner as previously restored or reestablished and (1) the corner as restored or reestablished, and (2) to at least 2 of the witness monuments shown on the drawing in (d), above.


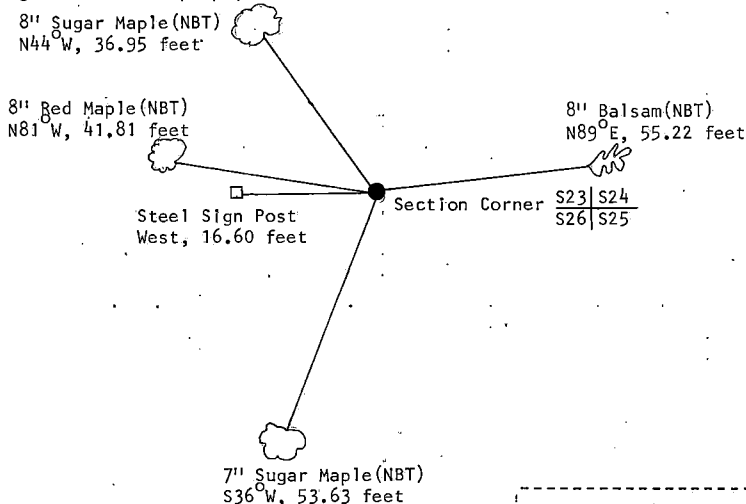
See drawing below.

(f) Was the corner restored through acceptance of (1) an obliterated evidence location, or, (2) a found perpetuated location?

Restored through lost corner proportionate methods.

(g&h) Was the corner reestablished through lost corner proportionate methods? If so, show the method, including the directions and distances to other public land survey corners used as evidence or used for proportioning in determining the corner location?

Re-established through lost corner proportionate methods.



(i) Gary L. Pisoni  
(Type or print name) certify that the corner location shown on this record was determined by me or under my direction and control and that this U.S. Public Land Survey Monument Record is correct and complete to the best of my knowledge and belief.

Signature

Date

Survey requested by;

District Ranger

Date

## U.S. PUBLIC LAND SURVEY MONUMENT RECORD

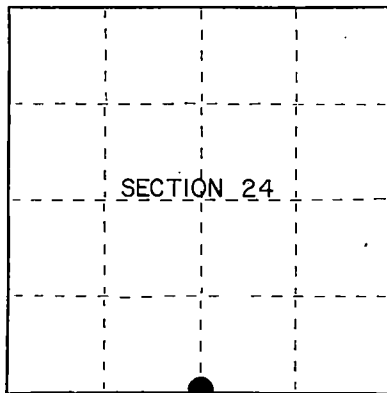
Index No. R-23

State of Wisconsin }  
County of Forest } ss.

I, Gary L. Pisoni, do hereby  
certify that on the 22nd day  
of June, 1990, I found  
evidence of the South Quarter  
corner of Section 24  
Township 39, North, Range  
13 East, Fourth Principal Meridian,  
as described hereon; and that from this evidence  
I established a new monument and accessories  
as described hereon to perpetuate the original  
location of this corner.

Resident witnesses:

.....  
.....  
.....



● = Corner monument restored.

History of original corner establishment:  
Original Government Survey in 1865 by William E. Daugherty and Alex McDill.  
West corrected between Sections 24 and 25, at 40.33 chains, set Quarter Section  
Post to Sections 24 and 25, from which the following bear;

Birch	10"	S42°E	10 lks.
Birch	10"	N77°W	48 lks.

Description of corner evidence found:  
No original corner evidence was recovered.

Found a 1½" x 48" iron pipe along the south side of woods road. Same pipe and wood post  
was recovered by Jean Resvick of U.S.F.S. on 9/18/79.

I accept the iron pipe as the best available evidence for restoring the corner position.

Description of monument and accessories I established to perpetuate the original location of this corner.  
In place of iron pipe, set a 2½ inch diameter aluminum pipe monument, 3 feet long,  
3 inches above the ground surface, with an aluminum cap stamped; T39N, R13E, 1/4,  
S24, S25, 1990, S-1634. From which the following new blazed and scribed bearing trees  
bear; (all measurements taken to a nail in side of tree)

Red Pine	7"	N35°E	5.85 feet
Red Pine	12"	N83°E	44.20 feet
Red Pine	12"	S12°E	20.89 feet
Red Pine	12"	S37°W	5.38 feet
Steel Sign Post		S30°E	0.86 feet

Dated at Iron River, MI, WIS, this 8th day of December, 1990

Signature Gary L. Pisoni Title Land Surveyor Registration No. S-1634  
(County Surveyor, Registered Land Surveyor, or other duly authorized official)

Office of Register of Deeds, County of Forest, I hereby certify that the within  
instrument was filed in this office for record on the 10th day of March, 1993  
at 10:45 o'clock PM M.

Paul A. Schindler  
(Register of Deeds)

By \_\_\_\_\_ Deputy

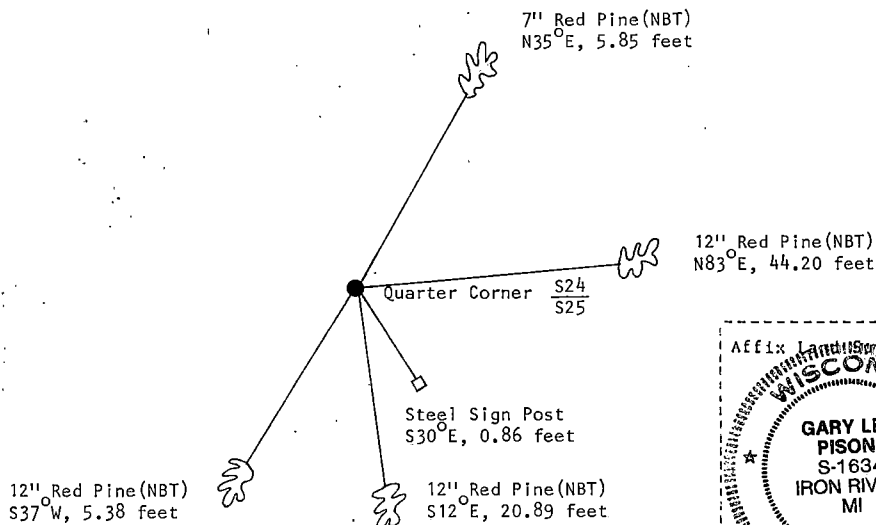
- (e) Describe any material discrepancy between the location of the corner as restored or reestablished and the location of that corner as previously restored or reestablished by distance and direction. Show the discrepancy on the plan view drawing under (d), above. Show the distances between the corner as previously restored or reestablished and (1) the corner as restored or reestablished, and (2) to at least 2 of the witness monuments shown on the drawing in (d), above.

See drawing below.

- (f) Was the corner restored through acceptance of (1) an obliterated evidence location, or, (2) a found perpetuated location?

Restored from accepted evidence.

- (g) Was the corner reestablished through lost corner proportionate methods? If so, show the method, including the directions and distances to other public land survey corners used as evidence or used for proportioning in determining the corner location?



- (i) I, Gary L. Pisoni (type or print name) certify that the corner location shown on this record was determined by me or under my direction and control and that this U.S. Public Land Survey Monument Record is correct and complete to the best of my knowledge and belief.

Signature

Date

Survey requested by;

District Ranger

Date

# U.S. PUBLIC LAND SURVEY MONUMENT RECORD

Index No. R-25

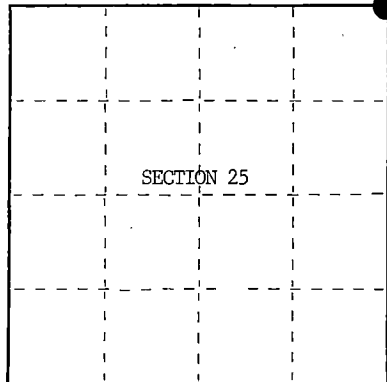
State of Wisconsin }  
County of Forest } ss.

I, William B. Cochran, do hereby certify that on the 25th day of July, 1985, I found evidence of the Northeast Section corner of Section 25 Township 39 North, Range 13 East, Fourth Principal Meridian, as described hereon; and that from this evidence I established a new monument and accessories as described hereon to perpetuate the original location of this corner.

Resident witnesses:

David Brownell

State Plane Co-ordinates  
N- 247,272.6310  
E- 2,305,953.1260



○ = Corner monument restored.

History of original corner establishment:

Original Government Survey in 1858 by Alfred Millard.

Corner restored on October 19th, 1978, by Jean Resvick, a Registered Land Surveyor with the U.S. Forest Service.

See Certified Land Corner Restoration Certificate #115180, filed in the Registrar of Deeds Office, in the Forest County Courthouse.

Description of corner evidence found:

Monument as described and in place, from which the following bear;

Balsam	9"	N83°E	12.63 feet-Cut down for Aerial Photo Project
Spruce	7"	N27°W	15.56 feet-Cut down for Aerial Photo Project
High Point on Rock		S53°W	30.90 feet

Description of monument and accessories I established to perpetuate the original location of this corner.

Blazed and scribed the following new bearing trees;

Maple	7"	N86°E	62.64 feet
Balsam	6"	N26°W	45.35 feet
Steel Sign Post		NE	3.00 feet

Dated at Hiles, Wis., this 16th day of January, 19 86.

Signature William B. Cochran Title Land Surveyor Registration No. S-1107  
(County Surveyor, Registered Land Surveyor, or other duly authorized official)

Office of Register of Deeds, County of Forest, I hereby certify that the within instrument was filed in this office for record on the 11th day of March, 19 87 at 3:30 o'clock P. M.

Paul Aschenbrenner  
(Register of Deeds)

By \_\_\_\_\_ Deputy

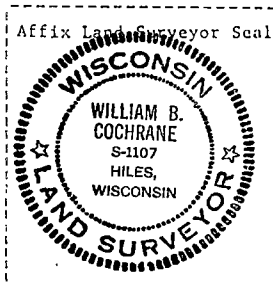
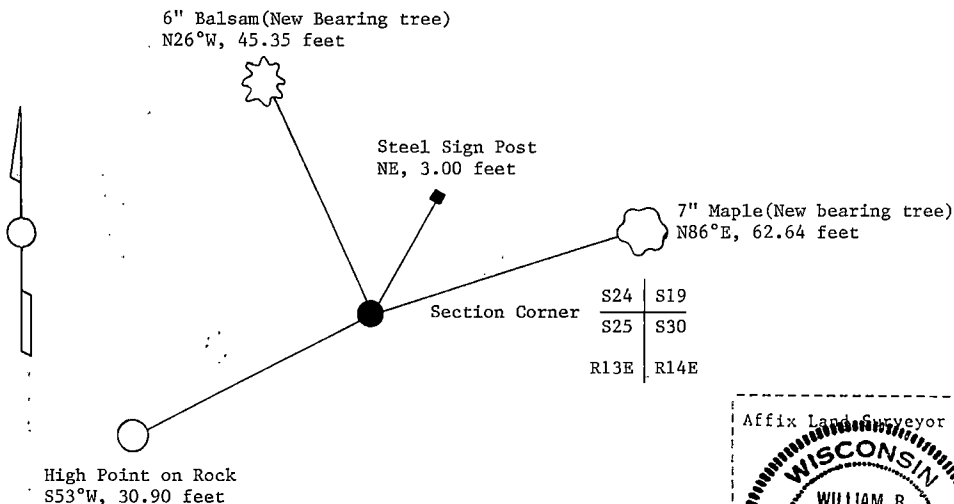
(e) Describe any material discrepancy between the location of the corner as restored or reestablished and the location of that corner as previously restored or reestablished by distance and direction. Show the discrepancy on the plan view drawing under (d), above. Show the distances between the corner as previously restored or reestablished and (1) the corner as restored or reestablished, and (2) to at least 2 of the witness monuments shown on the drawing in (d), above.

See drawing below.

(f) Was the corner restored through acceptance of (1) an obliterated evidence location, or, (2) a found perpetuated location?

Restored through acceptance of a found perpetuated location.

(g&h) Was the corner reestablished through lost corner proportionate methods? If so, show the method, including the directions and distances to other public land survey corners used as evidence or used for proportioning in determining the corner location?



(i) William B. Cochrane  
(type or print name) certify that the corner location shown on this record was determined by me or under my direction and control and that this U.S. Public Land Survey Monument Record is correct and complete to the best of my knowledge and belief.

William B. Cochrane October 7, 1986  
Signature Date

Survey requested by: Edward Hoyer 3-9-87

District Ranger Date





Stock No. 26273

156580

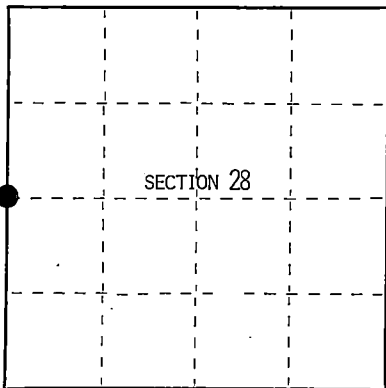
State of Wisconsin

County of Forest

} ss.

I, William B. Cochran, do hereby  
 certify that on the 2 nd day  
 of August, 1994, I found  
 evidence of the West Quarter  
 corner of Section 28  
 Township 39, North, Range  
13 East, Fourth Principal Meridian,  
 as described hereon; and that from this evidence  
 I established a new monument and accessories  
 as described hereon to perpetuate the original  
 location of this corner.

Resident witnesses:



● = Corner monument restored.

## CERTIFIED LAND CORNER RESTORATION

Index No. T-9

## History of original corner establishment:

Original Government Survey by William E. Daugherty in 1865.  
 North between sections 28 and 29 at 40 chains set post. from which:

Sugar	12"	S75°E	30 lks
Sugar	15"	N88°W	22 lks

## Description of corner evidence found:

No original corner evidence found, no other corner evidence found.

Re-establish the corner position at proportionate distance and on line between the  
 Northwest and Southwest section corners of section 28.

## Description of monument and accessories I established to perpetuate the original location of this corner.

At the corner position, set a  $2\frac{1}{2}$ "X36" aluminum pipe monument  $2\frac{1}{2}$  feet in the ground  
 with an aluminum cap stamped: T39N, R13E, 1/4, S28, S29, 1994 S-1107. From which:

Aspen	4"	N11°E	19.48 feet
Aspen	4"	N76°W	22.15 feet
Steel sign post		South	1.00 feet

Dated at Hiles Wis., this 20 th day of December, 19 94Signature William B. Cochran Land Surveyor Registration No. S-1107  
 (County Surveyor, Registered Land Surveyor, or other duly authorized official)

Office of Register of Deeds, County of Forest, I hereby certify that the within  
 instrument was filed in this office for record on the 23rd day of August, 19 94  
 at 2:30 o'clock P M.

(Register of Deeds)

By Paul Zukiewicz Deputy

43913292000

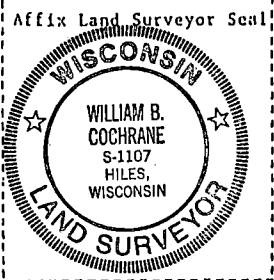
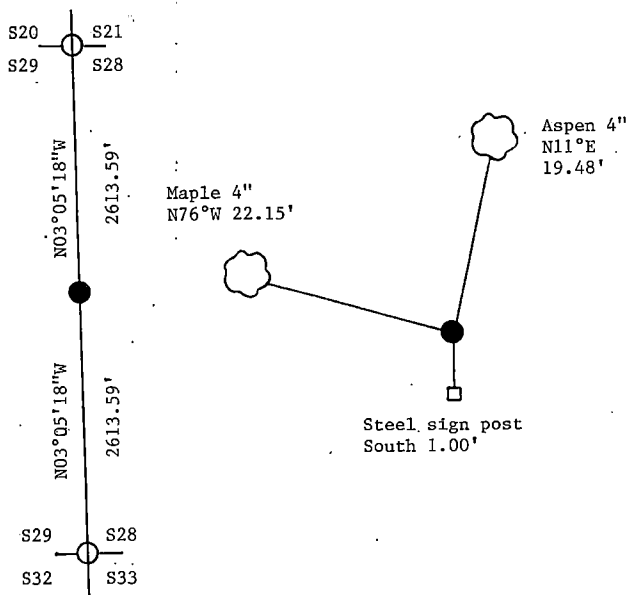
- d) Describe any material discrepancy between the location of the corner as restored or reestablished and the location of that corner as previously restored or reestablished by distance and direction. Show the discrepancy on the plan view drawing under (d), above. Show the distances between the corner as previously restored or reestablished and (1) the corner as restored or reestablished, and (2) to at least 2 of the witness monuments shown on the drawing in (d), above.

See drawing below.

- (f) Was the corner restored through acceptance of (1) an obliterated evidence location, or, (2) a found perpetuated location?

Re-established through lost corner proportionate methods.

- (g) Was the corner reestablished through lost corner proportionate methods? If so, show the method, including the directions and distances to other public land survey corners used as evidence or used for proportioning in determining the corner location?



William B. Cochrane

- (1) I, (Type or print name) certify that the corner location shown on this record was determined by me or under my direction and control and that this U.S. Public Land Survey Monument Record is correct and complete to the best of my knowledge and belief.

Signature William B. Cochrane

Date 12/20/94

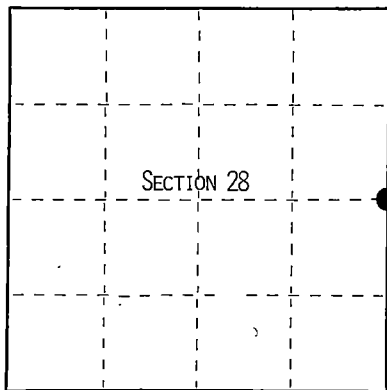
Survey requested by: District Ranger Date

Stock No. 26273

156581

State of Wisconsin }  
County of Forest } ss.  
William B. Cochran, do hereby  
certify that on the 29<sup>th</sup> day  
of July, 1994, I found  
evidence of the East Quarter  
corner of Section 28  
Township 39, North, Range  
13 east, Fourth Principal Meridian,  
as described hereon; and that from this evidence  
I established a new monument and accessories  
as described hereon to perpetuate the original  
location of this corner.

Resident witnesses:



● = Corner monument restored.

# CERTIFIED LAND CORNER RESTORATION

Index No. T-13

History of original corner establishment:

Original Government survey in 1865 by William E. Daugherty  
North between sections 27 and 28, at 40 chains set post from which:  
Tamarack 6" S59°E 13 lks  
Fir 7" N18°W 24 lks

Description of corner evidence found:

Found 4"x4" squared wood post recently set by State of Wisconsin to preserve the  
Corner position.

From post S59°E 13 lks (8.50') remains of Tamarack stump.

Description of monument and accessories I established to perpetuate the original location of this corner.

In place of wood post accepted as the original corner position, set a 2½"x60" aluminum  
pipe monument 2½ feet in the ground with an aluminum cap stamped: T39N, R13E, 1/4,  
S27, S28, 1994, S-1107. From which the following bear:

Cedar	9"	S73°E	35.60 feet
Cedar	11"	North	30.02 feet
Steel sign post		Southwest	1.00 feet

Dated at Hiles, Wis., this 20<sup>th</sup> day of December, 1994

Signature William B. Cochran Title Land Surveyor Registration No. S-1107  
(County Surveyor, Registered Land Surveyor, or other duly authorized official)

Office of Register of Deeds, County of Forest, I hereby certify that the within  
instrument was filed in this office for record on the 23<sup>rd</sup> day of August, 1994  
at 2:30 o'clock P. M.

(Register of Deeds)

By [Signature] Deputy

42913282000


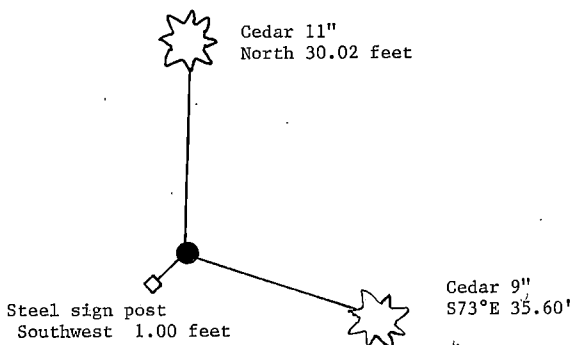
- (d) Describe any material discrepancy between the location of the corner as restored or reestablished and the location of that corner as previously restored or reestablished by distance and direction. Show the discrepancy on the plan view drawing under (d), above. Show the distances between the corner as previously restored or reestablished and (1) the corner as restored or reestablished, and (2) to at least 2 of the witness monuments shown on the drawing in (d), above.

See drawing below.

- (f) Was the corner restored through acceptance of (1) an obliterated evidence location, or, (2) a found perpetuated location?

Found perpetuated corner.

- (g) Was the corner reestablished through lost corner proportionate methods? If so, show the method, including the directions and distances to other public land survey corners used as evidence or used for proportioning in determining the corner location?



- (i) I, William B. Cochrane  
(type or print name) certify that the corner location shown on this record was determined by me or under my direction and control and that this U.S. Public Land Survey Monument Record is correct and complete to the best of my knowledge and belief.

Signature

William B. Cochrane

Date

12/20/94



Stock No. 26273

156582

State of Wisconsin

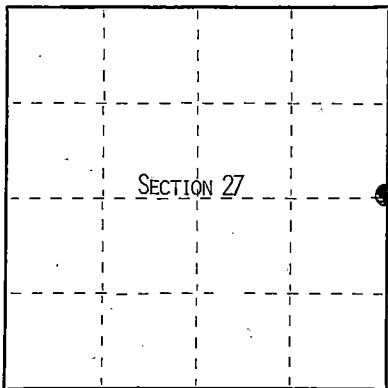
County of Forest

} ss.

I William B. Cochrane, do hereby certify that on the 12th day of March, 1994, I found evidence of the East Quarter corner of Section 27 Township 39, North, Range 13 East, Fourth Principal Meridian, as described hereon; and that from this evidence I established a new monument and accessories as described hereon to perpetuate the original location of this corner.

Resident witnesses:

.....  
 .....  
 .....



● = Corner monument restored.

## CERTIFIED LAND CORNER RESTORATION

Index No. T-17

History of original corner establishment:

Original Government Survey by William E. Daugherty in 1865.

In 1937 a metal tag was placed on a 18" cedar. Corner bears Northeast 2½ feet. 874 slip states that the corner was reestablished at that time.

Description of corner evidence found:

Found no original corner evidence.  
 at the proportionate position found down large cedar with metal tag, cannot tell exactly where it once stood.

Description of monument and accessories I established to perpetuate the original location of this corner.

At the proportionate position set a 2½"X36" aluminum pipe monument 2½ feet in the ground with an aluminum cap stamped: T39N, R13E, 1/4, S26, S27, 1994, S-1107. From which the following bear:

Maple	7"	S63°E	33.18 feet
Maple	9"	S16°W	8.53 feet
Steel sign post		South	1.00 feet

Dated at Hiles, Wis., this 20 th day of December, 1994

Signature William B. Cochrane Title Land Surveyor Registration No. S-1107  
 (County Surveyor, Registered Land Surveyor, or other duly authorized official)

Office of Register of Deeds, County of Forest, I hereby certify that the within instrument was filed in this office for record on the 23rd day of August, 1994 at 2:30 o'clock P. M.

(Register of Deeds)

By John Salunicy

Deputy

48913272000

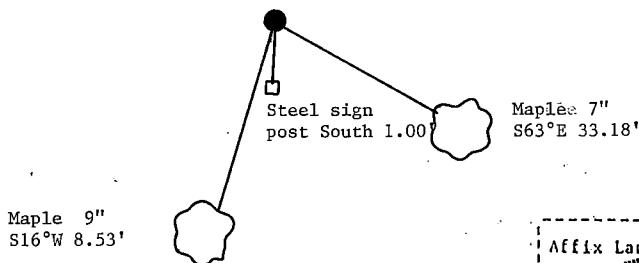
(d) Describe any material discrepancy between the location of the corner as restored or reestablished and the location of that corner as previously restored or reestablished by distance and direction. Show the discrepancy on the plan view drawing under (d), above. Show the distances between the corner as previously restored or reestablished and (1) the corner as restored or reestablished, and (2) to at least 2 of the witness monuments shown on the drawing in (d), above.

See drawing below.

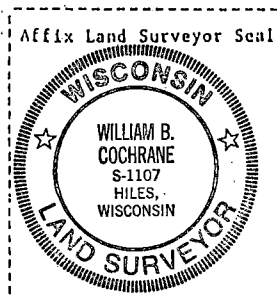
(f) Was the corner restored through acceptance of (1) an obliterated evidence location, or, (2) a found perpetuated location?

Re-established through lost corner proportionate methods.

(gkh) Was the corner reestablished through lost corner proportionate methods? If so, show the method, including the directions and distances to other public land survey corners used as evidence or used for proportioning in determining the corner location?



William B. Cochran



(1) I, William B. Cochran (Type or print name) certify that the corner location shown on this record was determined by me or under my direction and control and that this U.S. Public Land Survey Monument Record is correct and complete to the best of my knowledge and belief.

William B. Cochran  
Signature

12/20/94  
Date

Survey requested by: District Ranger Date

Stock No. 26273

156583

State of Wisconsin }  
County of Forest } ss.

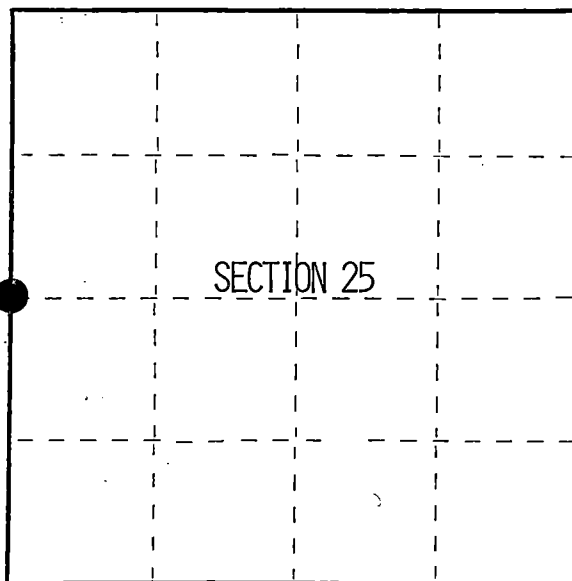
I William B. Cochran, do hereby  
certify that on the 5th day  
of April, 1993, I found  
evidence of the West quarter  
corner of section 25  
Township 39, North, Range  
13 East, Fourth Principal Meridian,  
as described hereon; and that from this evidence  
I established a new monument and accessories  
as described hereon to perpetuate the original  
location of this corner.

Resident witnesses:

.....

.....

.....



● = Corner monument restored.

## CERTIFIED LAND CORNER RESTORATION

Index No. T-21

History of original corner establishment:

Original Government Survey by William E. Daugherty in 1865.  
At 40 chains North between sections 25 and 26, set post from which:

Fir	12"	S27°E	16 lks
Hemlock	10"	N23°W	21 lks

Description of corner evidence found:

No corner evidence was found.

Description of monument and accessories I established to perpetuate the original location of this corner.

At midpoint between opposing section corners and in the center line of highway 55,  
set a railroad spike flush with the surface. from which the following bear:

Aspen	10"	N63°E	38.35 feet
Balsam	6"	S59°E	44.40 feet

Reference Monument  $2\frac{1}{2}$ "X36" Aluminum pipe monument  $2\frac{1}{2}$  feet in the ground with an  
aluminum cap stamped: T39N, R13E, 1/4, S26, S25, 1993, S-1107.

Dated at Hiles, Wis., this 29th day of December, 1994

Signature William B. Cochran Title Land Surveyor Registration No. S-1107  
(County Surveyor, Registered Land Surveyor, or other duly authorized official)

Office of Register of Deeds, County of Forest, I hereby certify that the within  
instrument was filed in this office for record on the 23rd day of August, 1994  
at 2:30 o'clock P M.

(Register of Deeds)

By Paul J. Lawrence Deputy

43913262000


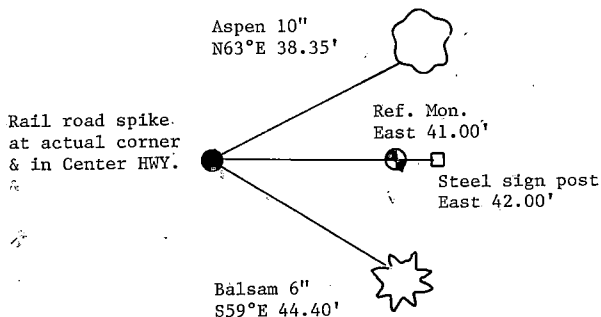
- (e) Describe any material discrepancy between the location of the corner as restored or reestablished and the location of that corner as previously restored or reestablished by distance and direction. Show the discrepancy on the plan view drawing under (d), above. Show the distances between the corner as previously restored or reestablished and (1) the corner as restored or reestablished, and (2) to at least 2 of the witness monuments shown on the drawing in (d), above.

See drawing below.

- (f) Was the corner restored through acceptance of (1) an obliterated evidence location, or, (2) a found perpetuated location?

Corner is re-established at proportionate distance and in the center line of State highway 55.

- (g) Was the corner reestablished through lost corner proportionate methods? If so, show the method, including the directions and distances to other public land survey corners used as evidence or used for proportioning in determining the corner location?



- (1) I, William B. Cochrane  
(Type or print name) certify that the corner location shown on this record was determined by me or under my direction and control and that this U.S. Public Land Survey Monument Record is correct and complete to the best of my knowledge and belief.

William B. Cochrane 12/29/94  
Signature Date



# U.S. PUBLIC LAND SURVEY MONUMENT RECORD

Index No. T-25

State of Wisconsin }  
County of Forest } ss.

I William B. Cochrane, do hereby certify that on the 20th day of August, 1985, I found evidence of the East Quarter corner of Section 25 Township 39 North, Range 13 East, Fourth Principal Meridian, as described hereon; and that from this evidence I established a new monument and accessories as described hereon to perpetuate the original location of this corner.

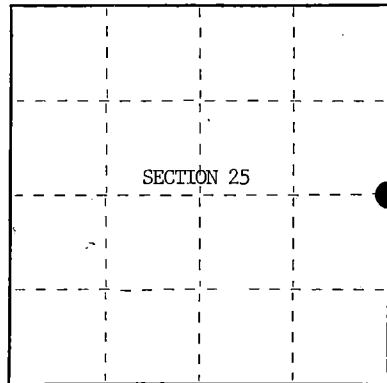
Resident witnesses:

David Brownell

State Plane Co-ordinates

N- 244,657.9120

E-2,305,983.4790



○ = Corner monument restored.

History of original corner establishment:

Original Government Survey in 1858 by Alfred Millard.

Corner restored on July 17th, 1976, by William B. Cochrane, a Registered Land Surveyor with the U.S. Forest Service.

See Certified Land Corner Restoration Certificate #110925, filed in the Registrar of Deeds Office, in the Forest County Courthouse.

Description of corner evidence found:

Monument as described and in place, from which the following bear;

Maple	10"	S45°E	39.52 feet-Cut down for Aerial Photo Project
Maple	9"	N10°W	18.43 feet-Cut down for Aerial Photo Project
Steel Sign Post		East	0.50 feet

Description of monument and accessories I established to perpetuate the original location of this corner.

Blazed and scribed the following new bearing trees;

Maple	6"	S24°W	44.38 feet
Maple	7"	N66°W	64.58 feet

Re-set Steel Sign Post SE 2.00 feet

Dated at Hiles, Wis., this 16th day of January, 1986

Signature William B. Cochrane Title Land Surveyor Registration No. S-1107  
(County Surveyor, Registered Land Surveyor, or other duly authorized official)

Office of Register of Deeds, County of Forest, I hereby certify that the within instrument was filed in this office for record on the 11th day of March, 1987 at 3:30 o'clock P. M.

Paul Ackendrenner  
(Register of Deeds)

By \_\_\_\_\_ Deputy

- (e) Describe any material discrepancy between the location of the corner as restored or reestablished and the location of that corner as previously restored or reestablished by distance and direction. Show the discrepancy on the plan view drawing under (d), above. Show the distances between the corner as previously restored or reestablished and (1) the corner as restored or reestablished, and (2) to at least 2 of the witness monuments shown on the drawing in (d), above.

See drawing below.

- (f) Was the corner restored through acceptance of (1) an obliterated evidence location, or, (2) a found perpetuated location?

Restored through acceptance of a found perpetuated location.

- (g&h) Was the corner reestablished through lost corner proportionate methods? If so, show the method, including the directions and distances to other public land survey corners used as evidence or used for proportioning in determining the corner location?


7" Maple (New bearing tree)  
N66°W, 64.58 feet



Quarter Corner S25 S30  
R13E R14E

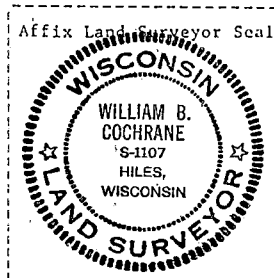
Steel Sign Post  
SE, 2.00 feet

6" Maple (New bearing tree)  
S24°W, 44.38 feet



William B. Cochrane

I, William B. Cochrane, certify that the corner location shown on this record was determined by me or under my direction and control and that this U.S. Public Land Survey Monument Record is correct and complete to the best of my knowledge and belief.



William B. Cochrane October 7, 1986  
Signature Date

Survey requested by: Edward [Signature] 3-9-87  
District Ranger Date



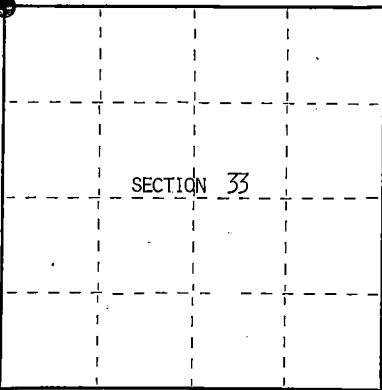
Stock No. 26273

156584

State of Wisconsin }  
County of FOREST } ss.

I, William B. Cochran, do hereby  
certify that on the 25 th day  
of October, 1988, I found  
evidence of the Northwest Section  
corner of Section 33  
Township 39, North, Range  
13 East, Fourth Principal Meridian,  
as described hereon; and that from this evidence  
I established a new monument and accessories  
as described hereon to perpetuate the original  
location of this corner.

Resident witnesses:



● = Corner monument restored.

## CERTIFIED LAND CORNER RESTORATION

Index No. V-9

History of original corner establishment:

Original Government Survey by William E. Daugherty in 1865.  
At 80 chains north between sections 32 and 33 set post from which:  
Sugar 15" N06°E 18 lks  
Birch 10' S36°W 14 lks

Description of corner evidence found:

At the corner position found a 4"x4" scribed wood post as found by forest service  
personell in 1970. No original corner evidence was found.

Description of monument and accessories I established to perpetuate the original location of this corner.

In place of the 4"x4" scribed wood post accepted as best available evidence of the  
corner position, set a 2½"x36" aluminum pipe monument 2½ feet in the groune with an  
aluminum cap stamped: T39N, R13E, S28, S29, S32, S33, 1988, S-1107. From which:

Maple	5"	N66°E	31.08 feet
Maple	3"	N73°W	28.17 feet
Aspen	4"	N03°W	34.90 feet
Steel sign post		North	1.00 feet

Dated at Hiles, Wis., this 21 st day of December, 1994

Signature William B. Cochran Title Land Surveyor Registration No. S-1107  
(County Surveyor, Registered Land Surveyor, or other duly authorized official)

Office of Register of Deeds, County of Forest, I hereby certify that the within  
instrument was filed in this office for record on the 23rd day of August, 1994  
at 2:00 o'clock P M.

(Register of Deeds)

By John J. Lawrence Deputy

439132910000

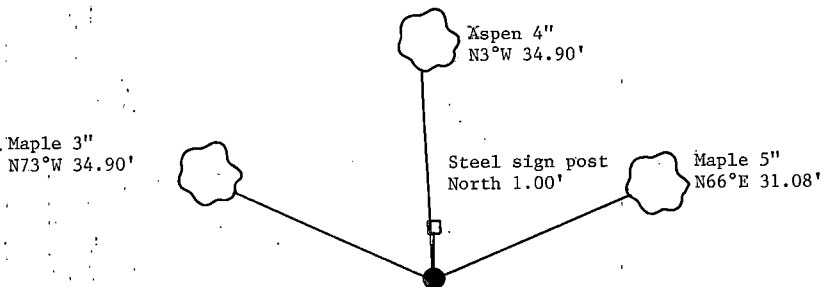
Describe any material discrepancy between the location of the corner as restored or reestablished and the location of that corner as previously restored or reestablished by distance and direction. Show the discrepancy on the plan view drawing under (d), above. Show the distances between the corner as previously restored or reestablished and (1) the corner as restored or reestablished, and (2) to at least 2 of the witness monuments shown on the drawing in (d), above.

See drawing below.

(f) Was the corner restored through acceptance of (1) an obliterated evidence location, or, (2) a found perpetuated location?

Acceptance of found corner evidence

(g) Was the corner reestablished through lost corner proportionate methods? If so, show the method, including the directions and distances to other public land survey corners used as evidence or used for proportioning in determining the corner location?



William B. Cochrane

(1) I, William B. Cochrane (type or print name) certify that the corner location shown on this record was determined by me or under my direction and control and that this U.S. Public Land Survey Monument Record is correct and complete to the best of my knowledge and belief.

Signature

Date

Survey requested by:

District Ranger

Date

Affix Land Surveyor Seal





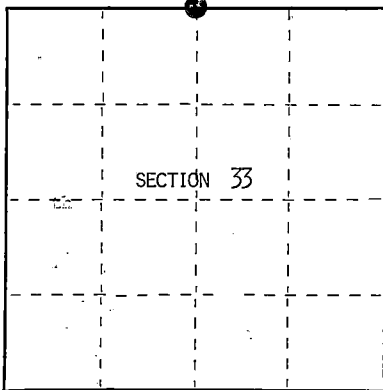
Stock No. 26273

156585

State of Wisconsin }  
County of Forest } ss.

I William B. Cochran, do hereby  
certify that on the 27 th day  
of July, 1994, I found  
evidence of the North Quarter  
corner of Section 33  
Township 39, North, Range  
13 East, Fourth Principal Meridian,  
as described hereon; and that from this evidence  
I established a new monument and accessories  
as described hereon to perpetuate the original  
location of this corner.

Resident witnesses:



● = Corner monument restored.

## CERTIFIED LAND CORNER RESTORATION

Index No. V-11

## History of original corner establishment:

Original Government Survey by William E. Daugherty in 1865.  
West corrected between sections 28 and 33 at 39.50 creek 15 lks runs Northeast  
at 40.24 chains set post from which:  
Tamarack 8" N39°E 32.1ks  
Fir 8" S85°W 50 lks  
At 48.48 chains leave swamp.

## Description of corner evidence found:

After retracing natural feature calls, found 4"X4" wood post 4' extending below  
surface of the marsh. creek 15 lks wide east 13 feet leave swamp west at 544 feet.

## Description of monument and accessories I established to perpetuate the original location of this corner.

In place of wood post belived to have been the original corner position. Set a 2½"X60"  
Aluminum pipe monument 5 feet in the ground with an aluminum cap stamped: T39N, R13E,  
1/4, S28, S33, 1994, S-1107. From which the following bear:  
Spruce 4" N62°E 105.50 feet  
Spruce 7" S54°E 77.24 feet  
Steel sign post West and alongside.

Dated at Hiles, Wis., this 21 day of December, 1994

Signature William B. Cochran Title Land Surveyor Registration No. S-1107  
(County Surveyor, Registered Land Surveyor, or other duly authorized official)

Office of Register of Deeds, County of Forest, I hereby certify that the within  
instrument was filed in this office for record on the 23rd day of August, 1994  
at 2:30 o'clock P. M.

(Register of Deeds)

By Paul J. [Signature] Deputy

43913280020

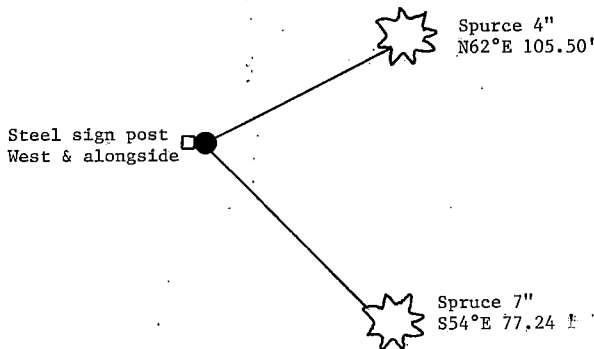
e) Describe any material discrepancy between the location of the corner as restored or reestablished and the location of that corner as previously restored or reestablished by distance and direction. Show the discrepancy on the plan view drawing under (d), above. Show the distances between the corner as previously restored or reestablished and (1) the corner as restored or reestablished, and (2) to at least 2 of the witness monuments shown on the drawing in (d), above.

See drawing below.

(f) Was the corner restored through acceptance of (1) an obliterated evidence location, or, (2) a found perpetuated location?

acceptance of found wood post and natural feature ties.

(g) Was the corner reestablished through lost corner proportionate methods? If so, show the method, including the directions and distances to other public land survey corners used as evidence or used for proportioning in determining the corner location?



(7) I, William B. Cochrane  
(type or print name) certify that the corner location shown on this record was determined by me or under my direction and control and that this U.S. Public Land Survey Monument Record is correct and complete to the best of my knowledge and belief.

William B. Cochrane 12/21/94  
Signature Date

Survey requested by: \_\_\_\_\_  
District Ranger Date



Stock No. 26273

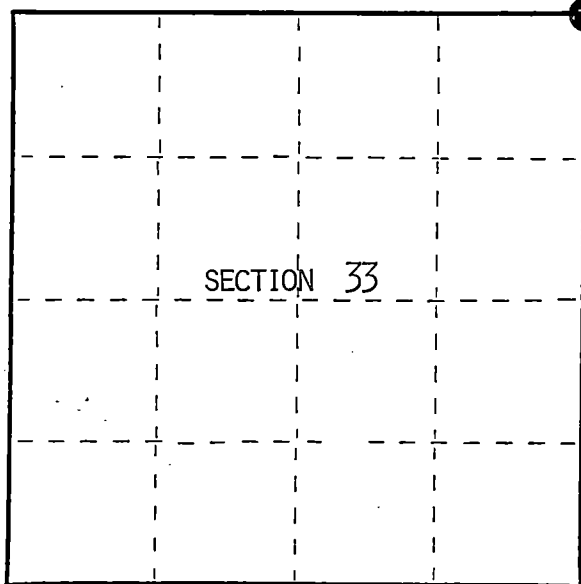
156586

State of Wisconsin }  
County of Forest } ss.

I William B. Cochrane, do hereby  
certify that on the 27th day  
of February, 1994, I found  
evidence of the Northeast Section  
corner of Section 33  
Township 39, North, Range  
13 East, Fourth Principal Meridian,  
as described hereon; and that from this evidence  
I established a new monument and accessories  
as described hereon to perpetuate the original  
location of this corner.

Resident witnesses:

\_\_\_\_\_  
\_\_\_\_\_  
\_\_\_\_\_



● = Corner monument restored.

## CERTIFIED LAND CORNER RESTORATION

Index No. V-13

History of original corner establishment:

Original Government Survey by William E. Daugherty in 1865.

At 80 chains north between section 33 and 34 set post from which:

No original bearing trees were called at this corner.

5.75 chains north creek 40 lks runs northeast.

15.50 chains west creek 15 lks runs Northeast.

Description of corner evidence found:

No corner evidence found.

Re-establish through lost corner proportionate methods.

Description of monument and accessories I established to perpetuate the original location of this corner.

At the corner position set a 2½"X60" aluminum pipe monument 5 feet in the ground  
with an aluminum cap stamped: T39N, R13E, S27, S28, S33, S34, 1994, S-1107. From which:

Cedar 13" N35°E 25.09 feet

Cedar 13" S86°E 24.72 feet

Steel sign post North 1.00 feet

No other accessories available.

Dated at Hiles, Wis., this 21 st day of December, 1994Signature William B. Cochrane Title Land Surveyor Registration No. S-1107  
(County Surveyor, Registered Land Surveyor, or other duly authorized official)Office of Register of Deeds, County of Forest, I hereby certify that the within  
instrument was filed in this office for record on the 23rd day of August, 1994  
at 2:30 o'clock P M.

(Register of Deeds)

By Paul J. Jankiewicz Deputy

43913280000

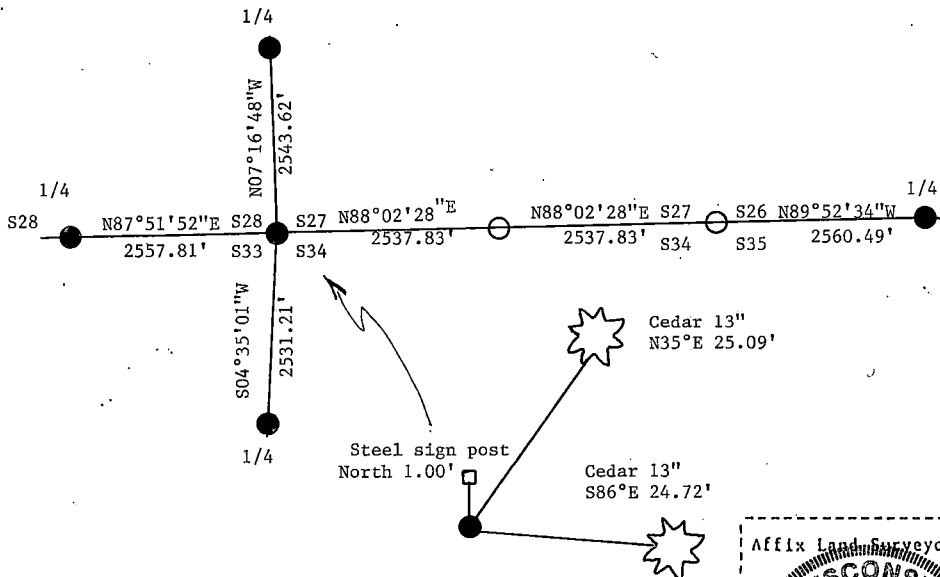
- (d) Describe any material discrepancy between the location of the corner as restored or reestablished and the location of that corner as previously restored or reestablished by distance and direction. Show the discrepancy on the plan view drawing under (d), above. Show the distances between the corner as previously restored or reestablished and (1) the corner as restored or reestablished, and (2) to at least 2 of the witness monuments shown on the drawing in (d), above.

See drawing below.

- (f) Was the corner restored through acceptance of (1) an obliterated evidence location, or, (2) a found perpetuated location?

Re-established through lost corner proportionate methods.

- (gkh) Was the corner reestablished through lost corner proportionate methods? If so, show the method, including the directions and distances to other public land survey corners used as evidence or used for proportioning in determining the corner location?



- (i) I, William B. Cochrane  
(type or print name) certify that the corner location shown on this record was determined by me or under my direction and control and that this U.S. Public Land Survey Monument Record is correct and complete to the best of my knowledge and belief.

Signature

Date

Survey requested by:

District Ranger

Date



## CERTIFIED LAND CORNER RESTORATION

State of Wisconsin

County of Forest

ss.

I Jean F. Resvick, do hereby certify that on the 10th day of July, 19 75, I found evidence of the Northeast Section corner of Section 33 Township 41 North, Range 13 East, Fourth Principal Meridian, as described hereon; and that from this evidence I established a new monument and accessories as described hereon to perpetuate the original location of this corner:

## Description of original monument and accessories and subsequent restorations:

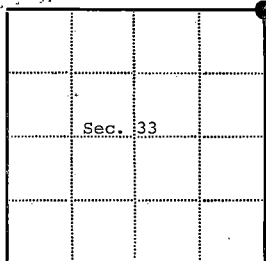
Surveyed in 1865 by Daugherty. Dependent resurvey 1942 by Guy R. Veal. From remains of original bearing trees, set an iron post, 3 ft. long, 2 ins. diameter, 22 inches in the ground to rock, with brass cap marked: T41N, R13E, S28, S27, S33, S34, 1942 Spruce stump, 12 ins., S23W, 5 Lks.  
 Rotted Spruce stump, N12W, 6 Lks.  
 Spruce 7, N22E, 13 Lks.  
 Spruce 5, S32°15'E, 25 Lks.  
 Spruce 6, S45°45'W, 26 Lks.  
 Spruce 6, N64W, 6 1/2 Lks.  
 Local Cedar post, S6°30'W, 3 Lks.

## Description of corner evidence found:

Concrete post with brass cap stamped: T41N, R13E, S28, S27, S33, S34, 1942  
 Spruce 9, N22E, 13 Lks.  
 Spruce 7, S32E, 25 Lks.  
 Spruce stump, S46W, 26 Lks.  
 Spruce, fallen, scribed, N64W, 6.5 Lks.

## Description of monument and accessories I established to perpetuate the location of this corner:

Blazed and scribed the following new bearing trees.  
 Spruce 8, S13W, 27.8 Lks.  
 Spruce 7, N83W, 35.2 Lks.  
 Set steel sign post 0.5 ft. Southwest of monument.



● = Corner monument restored

□ =

Resident witnesses.....

Dated at Rhineland Wisconsin, this 14 day of Jan. 19 76.

Signature Jean F. Resvick Title Land Surveyor

(County Surveyor, Registered Land Surveyor, or other duly authorized official)

Surveyors Registration No. S-802

DOCUMENT NUMBER

109614

Office of Register of Deeds County of Forest

I hereby certify that the within instrument was filed in this office for record on the 2nd day of July 1976, and was filed in Book No. \_\_\_\_\_ Page No. \_\_\_\_\_ of County Records.

Signature Eugene Stutzman Title Register of Deeds

Township 41 North, Range 13 East, Section 33, Index No. V-13, Page No. \_\_\_\_\_

43913280000

V13



Stock No. 26273

156587

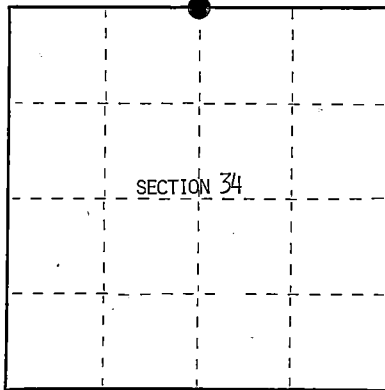
State of Wisconsin

County of Forest

ss.

I, William B. Cochran, do hereby  
 certify that on the 31 st day  
 of May, 1994, I found  
 evidence of the North Quarter  
 corner of Section 34  
 Township 39, North, Range  
13 East, Fourth Principal Meridian,  
 as described hereon; and that from this evidence  
 I established a new monument and accessories  
 as described hereon to perpetuate the original  
 location of this corner.

Resident witnesses:



● = Corner monument restored.

## CERTIFIED LAND CORNER RESTORATION

Index No. V-15

History of original corner establishment:

Original Government Survey by William E. Daugherty in 1865.

West corrected between section 27 and 34 at 39.93 chains set post from which:

Tamarack	7"	N10°E	36 lks
Spruce	8"	S73°W	23 lks

44.56 chains creek 7 lks runs north.

Description of corner evidence found:

No original corner evidence found. No other corner evidence found.

Re-establish through lost corner proportionate methods.

Description of monument and accessories I established to perpetuate the original location of this corner.

At the proportionate position set a 2½"X60" aluminum pipe monument 4 feet in the ground with an aluminum cap stamped: T39N, R13E, 1/4, S27, S34, 1994, S-1107.

From which the following bear:

Cedar	10"	S71°E	11.70 feet
B. Ash	8"	S27°W	17.12 feet
Steel sign post South			1.00 feet

Dated at Hiles, Wis., this 21 st day of December, 1994Signature William B. Cochran Title Land Surveyor Registration No. S-1107  
 (County Surveyor, Registered Land Surveyor, or other duly authorized official)Office of Register of Deeds, County of Forest, I hereby certify that the within  
 instrument was filed in this office for record on the 23rd day of August, 1994  
 at 2:31 o'clock P. M.

(Register of Deeds)

By John T. Kinnick Deputy

43913270020

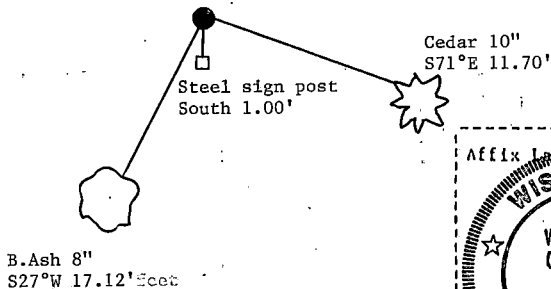
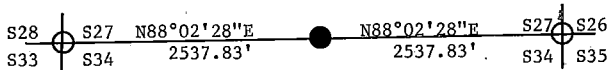
- (d) Describe any material discrepancy between the location of the corner as restored or reestablished and the location of that corner as previously restored or reestablished by distance and direction. Show the discrepancy on the plan view drawing under (d), above. Show the distances between the corner as previously restored or reestablished and (1) the corner as restored or reestablished, and (2) to at least 2 of the witness monuments shown on the drawing in (d), above.

See drawing below.

- (f) Was the corner restored through acceptance of (1) an obliterated evidence location, or, (2) a found perpetuated location?

Re-established through lost corner proportionate methods.

- (gkh) Was the corner reestablished through lost corner proportionate methods? If so, show the method, including the directions and distances to other public land survey corners used as evidence or used for proportioning in determining the corner location?



William B. Cochrane

- (i) I, William B. Cochrane (type or print name) certify that the corner location shown on this record was determined by me or under my direction and control and that this U.S. Public Land Survey Monument Record is correct and complete to the best of my knowledge and belief.

Signature

Date

Survey requested by:

District Ranger

Date





Stock No. 26273

156588

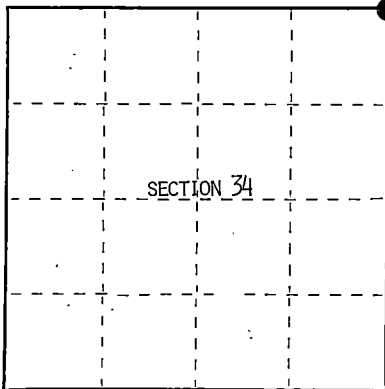
State of Wisconsin

County of Forest

} ss.

I, William B. Cochran, do hereby  
 certify that on the 27<sup>th</sup> day  
 of July, 1994, I found  
 evidence of the Northeast Section  
 corner of Section 34  
 Township 39, North, Range  
13 East, Fourth Principal Meridian,  
 as described hereon; and that from this evidence  
 I established a new monument and accessories  
 as described hereon to perpetuate the original  
 location of this corner.

Resident witnesses:



● = Corner monument restored.

## CERTIFIED LAND CORNER RESTORATION

Index No. V-17

## History of original corner establishment:

Original Government Survey by William E. Daugherty in 1865.

At 80 chains North between Sections 34 and 35 Set post from which the following bear:

Tamarack	10"	S76°E	81 lks
Tamarack	10"	N25°W	15 lks

## Description of corner evidence found:

No original corner evidence found. No other corner evidence found.

Re-establish the corner position through double proportionate methods.

## Description of monument and accessories I established to perpetuate the original location of this corner.

At the double proportionate position. Set a 2½"X36" Aluminum pipe monument 2½ feet  
 in the ground with an aluminum cap stamped: T39N, R13E, S26, S27, S34, S35, 1994, S-1107.  
 From which the following bear:

Spruce	15"	N67°E	4.83 feet
Spruce	12"	S04°E	31.08 feet
W. Pine	11"	S65°W	43.41 feet
W. Pine	20"	N54°W	39.40 feet
Steel sign post		North	1.00 feet

Dated at Hiles, Wis., this 21<sup>st</sup> day of December, 1994.Signature William B. Cochran Title Land Surveyor Registration No. S-1107

(County Surveyor, Registered Land Surveyor, or other duly authorized official)

Office of Register of Deeds, County of Forest, I hereby certify that the within  
 instrument was filed in this office for record on the 25<sup>th</sup> day of August, 1994  
 at 2:30 o'clock P. M.

(Register of Deeds)

By Paul J. Ludwig Deputy

43913710000


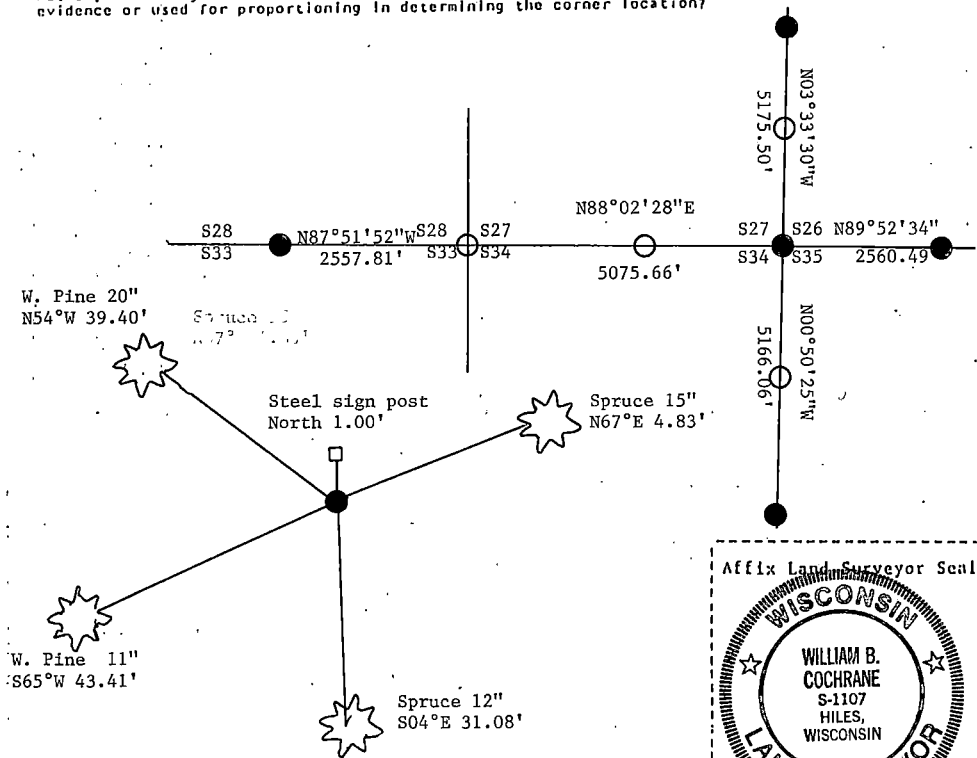
(d) Describe any material discrepancy between the location of the corner as restored or reestablished and the location of that corner as previously restored or reestablished by distance and direction. Show the discrepancy on the plan view drawing under (d), above. Show the distances between the corner as previously restored or reestablished and (1) the corner as restored or reestablished, and (2) to at least 2 of the witness monuments shown on the drawing in (d), above.

See drawing below.

(f) Was the corner restored through acceptance of (1) an obliterated evidence location, or, (2) a found perpetuated location?

Re-established through lost corner proportionate methods.

(g) Was the corner reestablished through lost corner proportionate methods? If so, show the method, including the directions and distances to other public land survey corners used as evidence or used for proportioning in determining the corner location?



William B. Cochrane

(i) I, William B. Cochrane (type or print name) certify that the corner location shown on this record was determined by me or under my direction and control and that this U.S. Public Land Survey Monument Record is correct and complete to the best of my knowledge and belief.

Signature

Date

Survey requested by:

District Ranger

Date



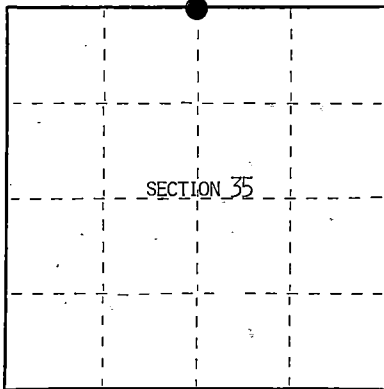
Stock No. 26273

156589

State of Wisconsin }  
County of Forest } ss.

I, William B. Cochran, do hereby  
certify that on the 28 th \_\_\_\_\_ day  
of July, 1994, I found  
evidence of the North Quarter  
corner of Section 35  
Township 39, North, Range  
13 East, Fourth Principal Meridian,  
as described hereon; and that from this evidence  
I established a new monument and accessories  
as described hereon to perpetuate the original  
location of this corner.

Resident witnesses:



● = Corner monument restored.

## CERTIFIED LAND CORNER RESTORATION

Index No. V-19

History of original corner establishment:

Original Government Survey by William E. Daugherty in 1865.

West corrected between sections 26 and 35, at 40.31 chains set post form which:

Hemlock	14"	N13°E	17 lks
Tamarack	12"	S17°W	26 lks

Description of corner evidence found:

7/18/73 Jean Resvick searched for corner. At a point N17°E 17.16' from a Tamarack stump, found no evidence of the original post. Local bearing trees bear:

Spruce	5"	S37°E	19.23 feet
Spruce	8"	S82°W	12.80 feet

Description of monument and accessories I established to perpetuate the original location of this corner.

From ties to local bearing trees as found by Jean Resvick in 1973. I accept this position as the only remaining evidence of the corner position which has long been accepted as such. Set a 2½X60" aluminum pipe monument 4 feet in the ground with an aluminum cap stamped: T39N R13E, 1/4, S26, S35, 1994, S-1107. From which:

B. Spruce	8"	N15°E	24.16 feet
B. Spruce	7"	N73°W	17.79 feet
Steel sign post		South	1.00 feet

Dated at Hiles, Wis., this 21 st \_\_\_\_\_ day of December, 19 94Signature William B. Cochran Title Land Surveyor Registration No. S-1107  
(County Surveyor, Registered Land Surveyor, or other duly authorized official)

Office of Register of Deeds, County of Forest, I hereby certify that the within  
instrument was filed in this office for record on the 23rd day of August, 19 94  
at 2:30 o'clock P. M.

(Register of Deeds)

By Paul J. [Signature] Deputy

43913260020

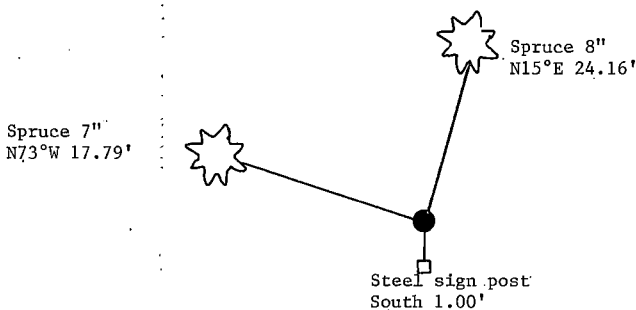
- e) Describe any material discrepancy between the location of the corner as restored or reestablished and the location of that corner as previously restored or reestablished by distance and direction. Show the discrepancy on the plan view drawing under (d), above. Show the distances between the corner as previously restored or reestablished and (1) the corner as restored or reestablished, and (2) to at least 2 of the witness monuments shown on the drawing in (d), above.

See drawing below.

- (f) Was the corner restored through acceptance of (1) an obliterated evidence location, or, (2) a found perpetuated location?

Restored through accepted local bearing trees and ties to possible original bearing tree remains.

- (g) Was the corner reestablished through lost corner proportionate methods? If so, show the method, including the directions and distances to other public land survey corners used as evidence or used for proportioning in determining the corner location?



Affix Land Surveyor Seal



- (i) 1. William B. Cochrane  
 (Type or print name) certify that the corner location shown on this record was determined by me or under my direction and control and that this U.S. Public Land Survey Monument Record is correct and complete to the best of my knowledge and belief.

William B. Cochrane  
 Signature

12/21/94  
 Date

Survey requested by: \_\_\_\_\_  
 District Ranger Date

Stock No. 26273

156590

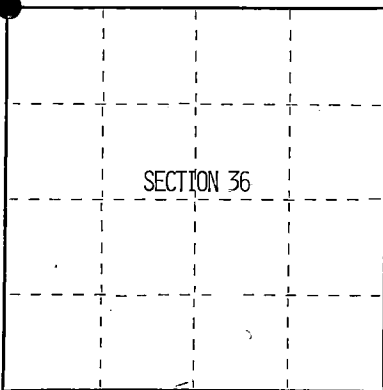
State of Wisconsin

County of Forest

ss.

I William B. Cochrane, do hereby  
certify that on the 5th day  
of April, 1993, I found  
evidence of the Northeast Section  
corner of Section 36  
Township 39, North, Range  
13 East, Fourth Principal Meridian,  
as described hereon; and that from this evidence  
I established a new monument and accessories  
as described hereon to perpetuate the original  
location of this corner.

Resident witnesses:



● = Corner monument restored.

# CERTIFIED LAND CORNER RESTORATION

Index No. V-21

History of original corner establishment:

Original Government Survey by William E. Daugherty in 1865.

North between sections 35 and 36, at 80 chains set post. From which:

W. Pine	25"	S76°E	18 lks
Birch	10"	N48°W	19 lks

Description of corner evidence found:

No corner evidence was found.

Description of monument and accessories I established to perpetuate the original location of this corner.

At the proportionate distance and in the center-line of State highway 55 between the  
Southwest section corner of section 36 and the Northwest section corner of section 25.  
Set a railroad spike flush with road surface. From which the following bear:

Aspen	8"	N46°E	60.43 feet
R. Pine	9"	S74°E	70.39 feet
R. Pine	10"	S74°W	53.48 feet
R. Pine	10"	N70°W	53.61 feet

Aluminum pipe reference monument  $2\frac{1}{2}$ "X36"  $2\frac{1}{2}$  feet in the ground with an aluminum cap stamped:  
T39N, R13E, S25, S26, S35, S36, 1993, 33.00ft. S-1107.

Dated at Hiles, Wis., this 29th day of December, 1994

Signature William B. Cochrane Title Land Surveyor Registration No. S-1107  
(County Surveyor, Registered Land Surveyor, or other duly authorized official)

Office of Register of Deeds, County of Forest, I hereby certify that the within  
instrument was filed in this office for record on the 23rd day of August, 1994  
at 2:30 o'clock P. M.

(Register of Deeds)

By Paul J. Kivirica Deputy

42913260000



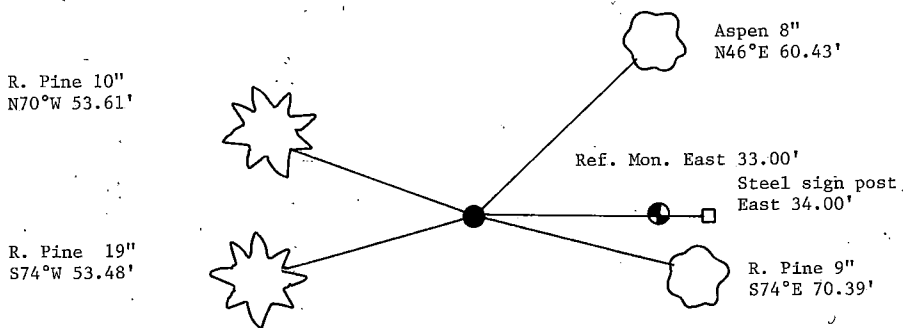
- (c) Describe any material discrepancy between the location of the corner as restored or reestablished and the location of that corner as previously restored or reestablished by distance and direction. Show the discrepancy on the plan view drawing under (d), above. Show the distances between the corner as previously restored or reestablished and (1) the corner as restored or reestablished, and (2) to at least 2 of the witness monuments shown on the drawing in (d), above.

See drawing below.

- (f) Was the corner restored through acceptance of (1) an obliterated evidence location, or, (2) a found perpetuated location?

Re-established through lost corner proportionate methods.

- (g&h) Was the corner reestablished through lost corner proportionate methods? If so, show the method, including the directions and distances to other public land survey corners used as evidence or used for proportioning in determining the corner location?

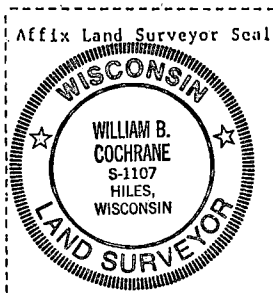


William B. Cochrane

- (i) I, William B. Cochrane (type or print name) certify that the corner location shown on this record was determined by me or under my direction and control and that this U.S. Public Land Survey Monument Record is correct and complete to the best of my knowledge and belief.

Signature

Date



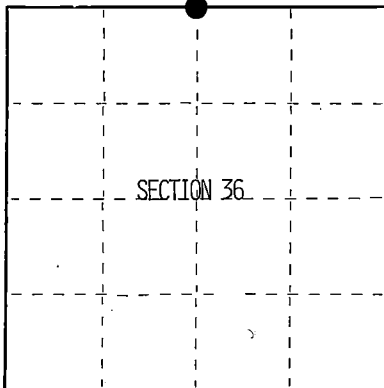
Stock No. 26273

156591

State of Wisconsin }  
County of Forest } ss.

I, William B. Cochran, do hereby  
certify that on the 1st day  
of April, 1993, I found  
evidence of the North Quarter  
corner of Section 36  
Township 39 N, North, Range  
13 East, Fourth Principal Meridian,  
as described hereon; and that from this evidence  
I established a new monument and accessories  
as described hereon to perpetuate the original  
location of this corner.

Resident witnesses:



● = Corner monument restored.

# CERTIFIED LAND CORNER RESTORATION

Index No. V-23

History of original corner establishment:

Original Government Survey by William E. Daugherty in 1865.  
West corrected between sections 25 and 36 at 40.15 chains set post from which:  
Cedar 10" N07°E 8 lks  
Cedar 10" S26°W 23 lks

Description of corner evidence found:

No corner evidence was found.

Description of monument and accessories I established to perpetuate the original location of this corner.

At the proportionate position between opposing section corners, I set an 2 1/2" X 36" aluminum  
pipe monument 2 1/2 feet in the ground with an aluminum cap stamped: T39N, R13E, 1/4,  
S25, S36, 1993, S-1107. from which the following bear:  
Steel sign post North .75 feet  
Steel sign post South .75 feet (There are no available bearing trees).  
A woods road bears West approximately 50 feet

Dated at Hiles, Wis., this 29 th day of December, 19 94.

Signature William B. Cochran Title Land Surveyor Registration No. S-1107  
(County Surveyor, Registered Land Surveyor, or other duly authorized official)

Office of Register of Deeds, County of Forest, I hereby certify that the within  
instrument was filed in this office for record on the 23rd day of August, 19 96.  
at 2:30 o'clock P M.

(Register of Deeds)

By John Ambrose Deputy

4391325 0020

- (e) Describe any material discrepancy between the location of the corner as restored or reestablished and the location of that corner as previously restored or reestablished by distance and direction. Show the discrepancy on the plan view drawing under (d), above. Show the distances between the corner as previously restored or reestablished and (1) the corner as restored or reestablished, and (2) to at least 2 of the witness monuments shown on the drawing in (d), above.

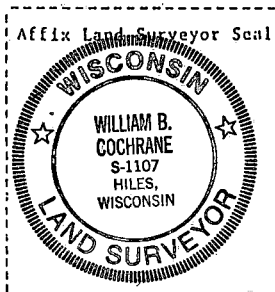
See drawing below.

- (f) Was the corner restored through acceptance of (1) an obliterated evidence location, or, (2) a found perpetuated location?

Re-established through lost corner proportionate methods.

- (g) Was the corner reestablished through lost corner proportionate methods? If so, show the method, including the directions and distances to other public land survey corners used as evidence or used for proportioning in determining the corner location?

Steel sign post  
NORTH .75'  
Steel sign post  
South .75'



- (i) I, William B. Cochrane  
(type or print name) certify that the corner location shown on this record was determined by me or under my direction and control and that this U.S. Public Land Survey Monument Record is correct and complete to the best of my knowledge and belief.

Signature

Date

William B. Cochrane

12/29/94

# U.S. PUBLIC LAND SURVEY MONUMENT RECORD

Index No. V-25

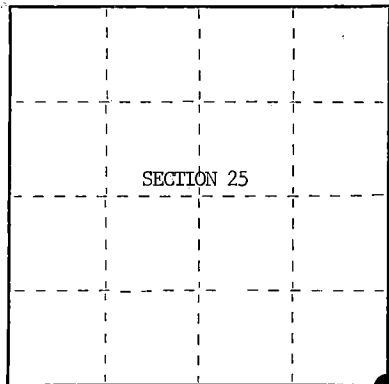
State of Wisconsin }  
County of Forest } ss.

I, William B. Cochrane, do hereby certify that on the 14th day of August, 1985, I found evidence of the Southeast Section corner of Section 25 Township 39 North, Range 13 East, Fourth Principal Meridian, as described hereon; and that from this evidence I established a new monument and accessories as described hereon to perpetuate the original location of this corner.

Resident witnesses:

David Brownell

State Plane Co-ordinates  
N- 242,018.0140  
E-2,306,002.8250



○ = Corner monument restored.

History of original corner establishment:

Original Government Survey in 1858 by Alfred Millard.

Corner restored on July 10th, 1974, by William B. Cochrane, a Registered Land Surveyor with the U.S. Forest Service.

See Certified Land Corner Restoration Certificate #107236, filed in the Registrar of Deeds Office, in the Forest County Courthouse.

Description of corner evidence found:

Found monument as described and in place, from which the following bear;

Maple	6"	N35°E	15.50 feet
Basswood	10"	S69°E	21.16 feet
Maple	10"	S71°W	31.97 feet
Maple	7"	N38°W	32.95 feet
Steel Sign Post		North	0.50 feet

All of the above bearing trees were cut down for the Aerial Photo Project.

Description of monument and accessories I established to perpetuate the original location of this corner.

Blazed and scribed the following new bearing trees;

Basswood	13"	N40°E	81.96 feet
Cedar	12"	South	74.30 feet
Maple	15"	S35°W	57.67 feet
Maple	16"	N36°W	91.67 feet

Re-set Steel Sign Post SE 3.50 feet

Dated at Hiles, Wis., this 16th day of January, 19 86

Signature William B. Cochrane Title Land Surveyor Registration No. S-1107  
(County Surveyor, Registered Land Surveyor, or other duly authorized official)

Office of Register of Deeds, County of Forest, I hereby certify that the within instrument was filed in this office for record on the 11th day of March, 1987 at 3:30 o'clock P. M.

Paul Ackendrenner  
(Register of Deeds)

By \_\_\_\_\_ Deputy


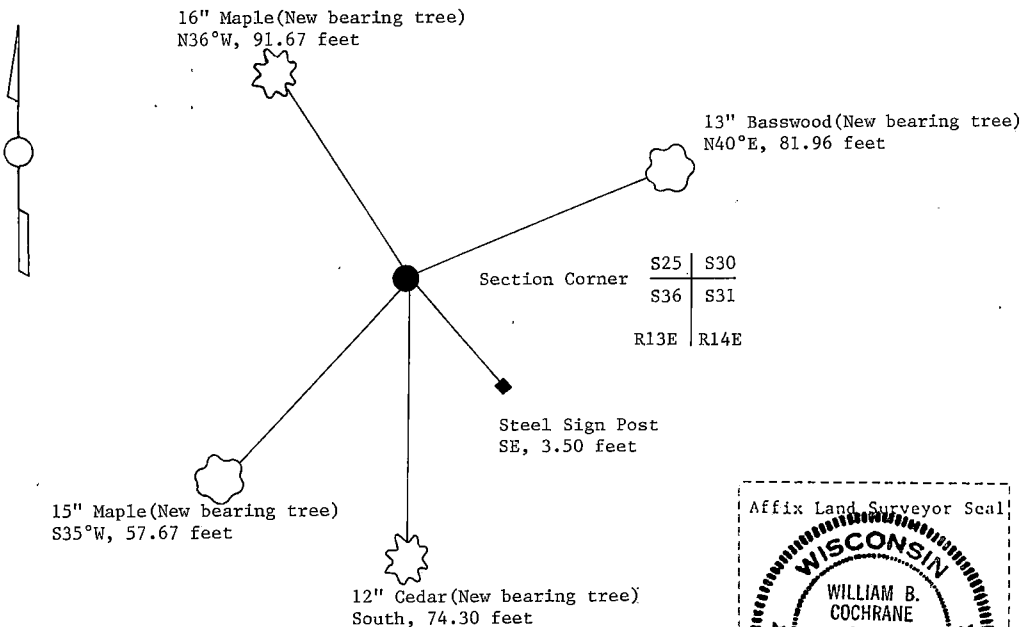
- (e) Describe any material discrepancy between the location of the corner as restored or reestablished and the location of that corner as previously restored or reestablished by distance and direction. Show the discrepancy on the plan view drawing under (d), above. Show the distances between the corner as previously restored or reestablished and (1) the corner as restored or reestablished, and (2) to at least 2 of the witness monuments shown on the drawing in (d), above.

See drawing below.

- (f) Was the corner restored through acceptance of (1) an obliterated evidence location, or, (2) a found perpetuated location?

Restored through acceptance of a found perpetuated location.

- (g&h) Was the corner reestablished through lost corner proportionate methods? If so, show the method, including the directions and distances to other public land survey corners used as evidence or used for proportioning in determining the corner location?



- (i) I, William B. Cochrane  
(type or print name) certify that the corner location shown on this record was determined by me or under my direction and control and that this U.S. Public Land Survey Monument Record is correct and complete to the best of my knowledge and belief.

William B. Cochrane October 7, 1986  
Signature Date

Survey requested by: [Signature] 3-9-87

District Ranger

Date

Stock No. 26273

156592

# CERTIFIED LAND CORNER RESTORATION

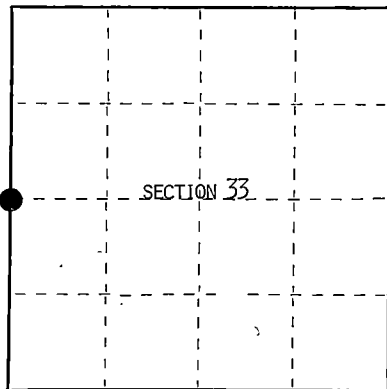
Index No. X-9

State of Wisconsin }  
County of Forest } ss.

I, William B. Cochran, do hereby  
certify that on the 4 th day  
of August, 1994, I found  
evidence of the West Quarter  
corner of Section 33  
Township 39, North, Range  
13 East, Fourth Principal Meridian,  
as described hereon; and that from this evidence  
I established a new monument and accessories  
as described hereon to perpetuate the original  
location of this corner.

Resident witnesses:

.....  
.....  
.....



● = Corner monument restored.

History of original corner establishment:

Original Government Survey by William E. Daugherty in 1865.  
North between sections 32 and 33 at 36.50 chains creek 12 lks wide runs NW. At  
40 chains set post from which the following bear:

Cedar	12"	N70°E	24 lks
Cedar	8"	N55°W	15 lks

At 40.50 chains leave swamp.

Description of corner evidence found:

No original evidence was found. No other corner evidence was found.

Re-establish the corner position at proportionate distance and on line between  
the Northwest and Southwest section corners.

Description of monument and accessories I established to perpetuate the original location of this corner.

At the proportionate position for the corner, set a 2½"x60" aluminum pipe monument  
4 feet in the ground with an aluminum cap stamped: T39N, R13E, 1/4, S32, S33, 1994,  
S-1107. From which the following bear:

Spruce	14"	N73°W	76.75 feet
Spruce	6"	N32°W	61.30 feet
Spring Hole (pond)		East	12.00 feet
Steel sing post		Southwest	1.00 feet

Dated at Hiles, Wis., this 22 nd day of December, 1994

Signature William B. Cochran Title Land Surveyor Registration No. S-1107  
(County Surveyor, Registered Land Surveyor, or other duly authorized official)

Office of Register of Deeds, County of Forest, I hereby certify that the within  
instrument was filed in this office for record on the 23rd day of August, 1994  
at 2:30 o'clock P M.

(Register of Deeds)

By Paul J. Linnick Deputy

4801332-2000

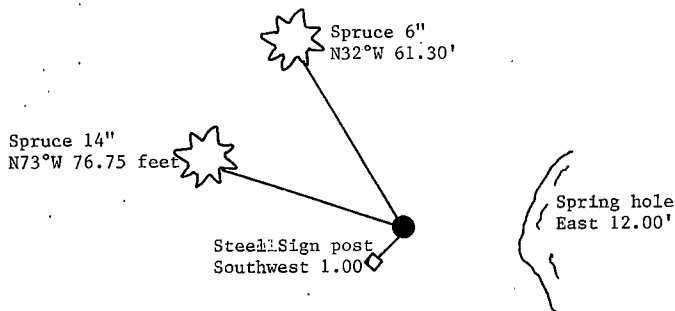
- (e) Describe any material discrepancy between the location of the corner as restored or reestablished and the location of that corner as previously restored or reestablished by distance and direction. Show the discrepancy on the plan view drawing under (d), above. Show the distances between the corner as previously restored or reestablished and (1) the corner as restored or reestablished, and (2) to at least 2 of the witness monuments shown on the drawing in (d), above.

See drawing below.

- (f) Was the corner restored through acceptance of (1) an obliterated evidence location, or, (2) a found perpetuated location?

Re-established through lost corner proportionate methods.

- (g) Was the corner reestablished through lost corner proportionate methods? If so, show the method, including the directions and distances to other public land survey corners used as evidence or used for proportioning in determining the corner location?




- (i) William B. Cochrane  
[type or print name] certify that the corner location shown on this record was determined by me or under my direction and control and that this U.S. Public Land Survey Monument Record is correct and complete to the best of my knowledge and belief.

Signature

Date

William B. Cochrane

12/22/94



Stock No. 26273

156593

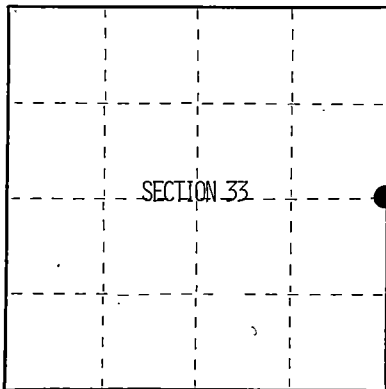
State of Wisconsin

County of Forest

} ss.

I, William B. Cochran, do hereby  
 certify that on the 27 th day  
 of July, 1994, I found  
 evidence of the East Quarter  
 corner of Section 33  
 Township 39, North, Range  
13 East, Fourth Principal Meridian,  
 as described hereon; and that from this evidence  
 I established a new monument and accessories  
 as described hereon to perpetuate the original  
 location of this corner.

Resident witnesses:



● = Corner monument restored.

## CERTIFIED LAND CORNER RESTORATION

Index No. X-13

## History of original corner establishment:

Original Government Survey by William E. Daugherty in 1865.

At 40 chains North between sections 33 and 34 set post from which the following bear;

Tamarack	10"	S76°E	16 lks
Tamarack	10"	N30°W	5 lks

In 1974 Jean Resvick and Milo Stefan found 3"x3" wood post, remains of Tamarack stump  
 S76°E, 10.60 feet, rotted tamarack stump N30°W, 3.30 feet. Set a 2½"x60" galvanized iron  
 pipe monument with brass cap stamped: T39N, R13E, 1/4, S33, S34, 1975, S-802.

No Bearing Trees were made at this time.

## Description of corner evidence found:

Found the 1975 monument as described and in place.

Made the following bearing trees.

Tamarack	2"	N71°E	37.33 feet
Spruce	3"	S16°W	41.47 feet
Steel sign post		Southwest	.25 feet

Description of monument and accessories I established to perpetuate the original location of this corner.

Made the following bearing trees.

Tamarack	2"	N71°E	37.33 feet
Spruce	3"	S16°W	41.47 feet
Steel sign post		Southwest	.25 feet

Dated at Hiles, Wis., this 22 nd day of December, 1994Signature William B. Cochran Title Land Surveyor Registration No. S-1107  
 (County Surveyor, Registered Land Surveyor, or other duly authorized official)Office of Register of Deeds, County of Forest, I hereby certify that the within  
 instrument was filed in this office for record on the 23rd day of August, 1994  
 at 2:30 o'clock P M.

(Register of Deeds)

By Eda Tomlin Deputy

43913352000



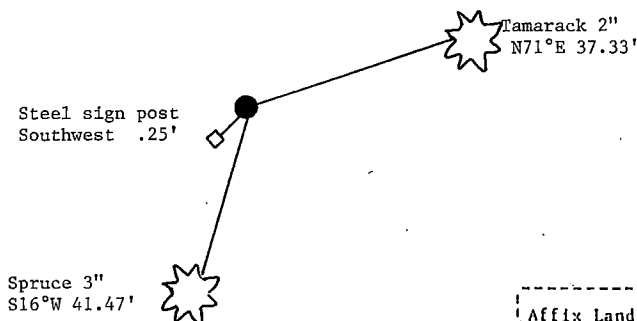
- (e) Describe any material discrepancy between the location of the corner as restored or reestablished and the location of that corner as previously restored or reestablished by distance and direction. Show the discrepancy on the plan view drawing under (d), above. Show the distances between the corner as previously restored or reestablished and (1) the corner as restored or reestablished, and (2) to at least 2 of the witness monuments shown on the drawing in (d), above.

See drawing below.

- (f) Was the corner restored through acceptance of (1) an obliterated evidence location, or, (2) a found perpetuated location?

Found perpetuated corner location.

- (gkh) Was the corner reestablished through lost corner proportionate methods? If so, show the method, including the directions and distances to other public land survey corners used as evidence or used for proportioning in determining the corner location?



- (i) I, William B. Cochrane  
(type or print name) certify that the corner location shown on this record was determined by me or under my direction and control and that this U.S. Public Land Survey Monument Record is correct and complete to the best of my knowledge and belief.


Signature

William B. Cochrane

Date

12/22/94

Affix Land Surveyor Seal



## CERTIFIED LAND CORNER RESTORATION

State of Wisconsin

County of Forest

ss.

I Jean F. Resvick, do hereby certify that on the 16th day of September, 1974, I found evidence of the east quarter corner of Section 33 Township 39 North, Range 13 East, Fourth Principal Meridian, as described hereon; and that from this evidence I established a new monument and accessories as described hereon to perpetuate the original location of this corner:

## Description of original monument and accessories and subsequent restorations:

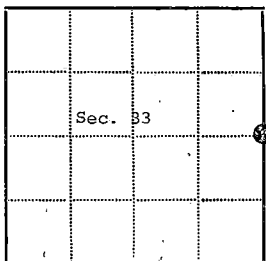

Surveyed in 1865 by Wm. E. Daugherty and Alex McDill  
40.00 chains north between section 33 and 34 set post.  
Tamarack 10, S76E, 16 lks.  
Tamarack 10, N30W, 5 lks.  
1.50 chains south, leave swamp E-W

## Description of corner evidence found:

3x3x3 post  
Tamarack snag with scribing S76E, 16 lks.  
Tamarack stump N30<sup>OW</sup>, 5 lks

## Description of monument and accessories I established to perpetuate the location of this corner:

At the corner position set a 2 inch inside diameter galvanized pipe, 5 ft. long, filled with concrete with a brass cap stamped: T39N, R13E, 1/4, S33, S34, 1975, S-802  
Set a steel sign post south 0.50 ft.  
No BT's corner is in an open swamp.



● = Corner monument restored

□ =

Resident witnesses.....

Dated at Rhineland Wisconsin, this 31 day of March 1975

Signature Jean F. Resvick Title Land Surveyor  
(County Surveyor, Registered Land Surveyor, or other duly authorized official)

Surveyors Registration No. S-802 DOCUMENT NUMBER 107228

Office of Register of Deeds County of Forest

I hereby certify that the within instrument was filed in this office for record on the 16th day of June 1975, and was filed in Book No. \_\_\_\_\_ Page No. \_\_\_\_\_ of County Records.

Signature Eugene Staszny Title Register of Deeds

Township 39 North, Range 13 East, Section 33, Index No. X-13, Page No. \_\_\_\_\_

43913332000

X13

Stock No. 26273

156594

State of Wisconsin }  
County of Forest } ss.

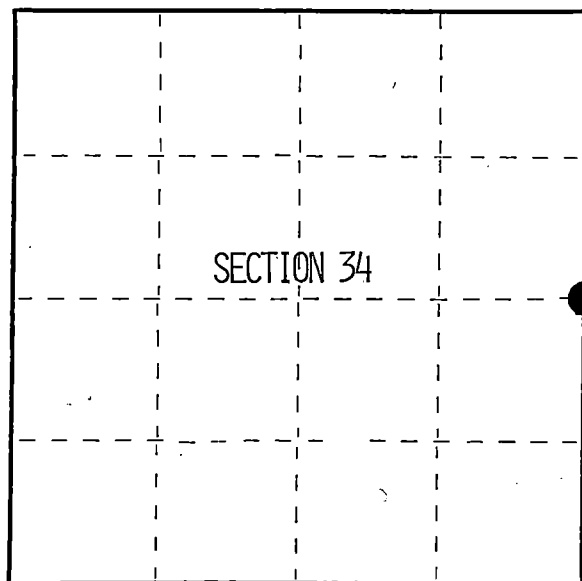
I William B. Cochran, do hereby  
certify that on the 27 th day  
of July, 1994, I found  
evidence of the East Quarter  
corner of Section 34  
Township 39, North, Range  
13 East, Fourth Principal Meridian,  
as described hereon; and that from this evidence  
I established a new monument and accessories  
as described hereon to perpetuate the original  
location of this corner.

Resident witnesses:

.....

.....

.....



● = Corner monument restored.

## CERTIFIED LAND CORNER RESTORATION

Index No. X-17

History of original corner establishment:  
Original Government Survey by William E. Daugherty in 1865.  
North between sections 34 and 35 at 30.48' Hemlock 14". At 40 chains set post from which:

Hemlock	15"	S30°E	50 lks
Hemlock	10"	N05°W	17 lks

Description of corner evidence found:

No original corner evidence was found. No other corner evidence was found.

Re-established the corner position at proportionate distance and on line between the  
Northeast and Southeast Section corners.

Description of monument and accessories I established to perpetuate the original location of this corner.

At the proportionate position, set a 2½" X36" aluminum pipe monument 4 feet in the ground  
with an aluminum cap stamped: T39N, R13E, 1/4, S34, S35, 1994, S-1107. From which:

Balsam	9"	S80°E	31.10 feet
Spruce	7"	S07°W	24.11 feet
Steel sign post		North	1.00 feet

Dated at Hiles, Wis., this 22 nd day of December, 1994

Signature William B. Cochran Title Land Surveyor Registration No. S-1107  
(County Surveyor, Registered Land Surveyor, or other duly authorized official)

Office of Register of Deeds, County of Forest, I hereby certify that the within  
instrument was filed in this office for record on the 23rd day of August, 1996  
at 2:30 o'clock P M.

(Register of Deeds)

By [Signature] Deputy

43913342000

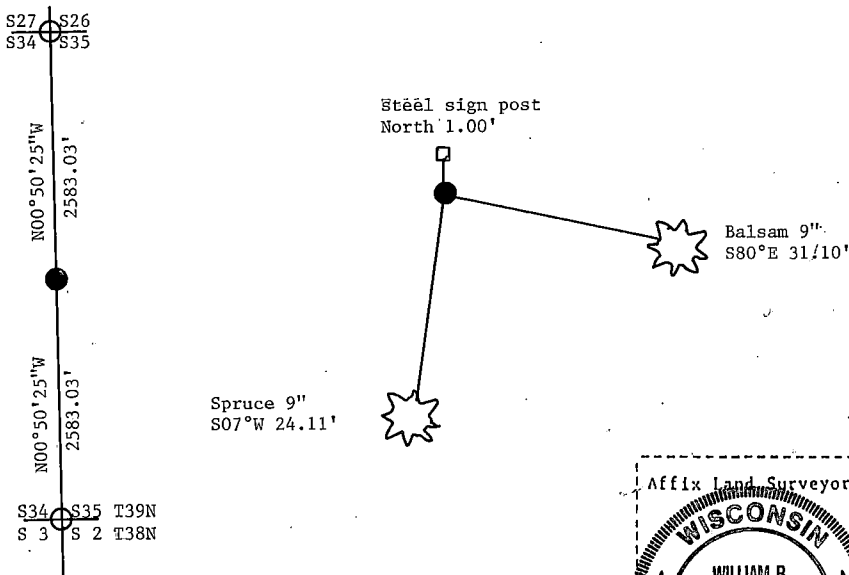
- (e) Describe any material discrepancy between the location of the corner as restored or reestablished and the location of that corner as previously restored or reestablished by distance and direction. Show the discrepancy on the plan view drawing under (d), above. Show the distances between the corner as previously restored or reestablished and (1) the corner as restored or reestablished, and (2) to at least 2 of the witness monuments shown on the drawing in (d), above.

See drawing below.

- (f) Was the corner restored through acceptance of (1) an obliterated evidence location, or, (2) a found perpetuated location?

Re-established through lost corner proportionate methods.


- (g) Was the corner reestablished through lost corner proportionate methods? If so, show the method, including the directions and distances to other public land survey corners used as evidence or used for proportioning in determining the corner location?



- (i) 1. William B. Cochrane  
(type or print name) certify that the corner location shown on this record was determined by me or under my direction and control and that this U.S. Public Land Survey Monument Record is correct and complete to the best of my knowledge and belief.

Signature

Date



Stock No. 26273

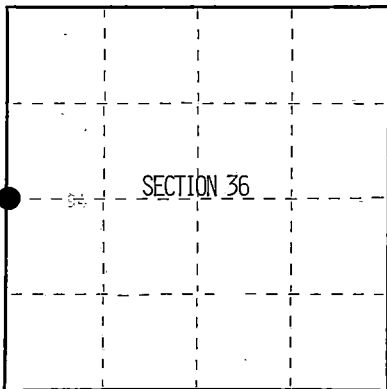
156595

FORM 985 H. C. MILLER CO., MINNEAPOLIS

State of Wisconsin }  
County of Forest } ss.

I William B. Cochrane, do hereby  
certify that on the 1 st day  
of April, 1994, I found  
evidence of the West Quarter  
corner of Section 36  
Township 39, North, Range  
13 East, Fourth Principal Meridian,  
as described hereon; and that from this evidence  
I established a new monument and accessories  
as described hereon to perpetuate the original  
location of this corner.

Resident witnesses:



● = Corner monument restored.

## CERTIFIED LAND CORNER RESTORATION

Index No. X-21

History of original corner establishment:

Original Government Survey by William E. Daugherty in 1865.

North between sections 35 and 36, at 40 chains set post. From which:

Birch	14"	S33°E	22 lks
Tamarack	10"	N86°W	19 lks

Description of corner evidence found:

No corner evidence found.

Description of monument and accessories I established to perpetuate the original location of this corner.

At proportionate distance between the Southwest and Northwest section corners, and  
in the center-line of State Highway 55, set a railroad spike flush with the road surface.  
Form which the following bear:

Cedar 9" N59°E 62.26 feet

Cedar 11" S50°E 65.84 feet

Reference monument 2½"X36" aluminum pipe with an aluminum cap stamped: Reference-  
Monument, T39N, R13E, 1/4, S35, S36, 1993, S-1107. East 33.00'

Steel sign post East 34.00 feet

Dated at Hiles, Wis., this 29 th day of December, 1994.Signature William B. Cochrane title Land Surveyor Registration No. S-1107  
(County Surveyor, Registered Land Surveyor, or other duly authorized official)Office of Register of Deeds, County of Forest, I hereby certify that the within  
instrument was filed in this office for record on the 23rd day of August, 1994  
at 2:30 o'clock P. M.

(Register of Deeds)

By Paul Tarkenton Deputy

43413352000


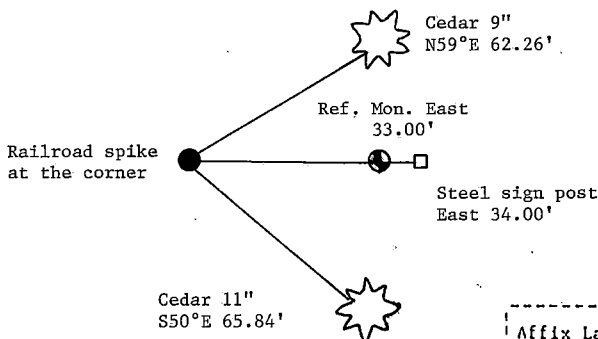
- (e) Describe any material discrepancy between the location of the corner as restored or reestablished and the location of that corner as previously restored or reestablished by distance and direction. Show the discrepancy on the plan view drawing under (d), above. Show the distances between the corner as previously restored or reestablished and (1) the corner as restored or reestablished, and (2) to at least 2 of the witness monuments shown on the drawing in (d), above.

See drawing below.

- (f) Was the corner restored through acceptance of (1) an obliterated evidence location, or, (2) a found perpetuated location?

Re-established through lost corner proportionate methods.

- (gkh) Was the corner reestablished through lost corner proportionate methods? If so, show the method, including the directions and distances to other public land survey corners used as evidence or used for proportioning in determining the corner location?



William B. Cochrane

- (i) I, William B. Cochrane (type or print name) certify that the corner location shown on this record was determined by me or under my direction and control and that this U.S. Public Land Survey Monument Record is correct and complete to the best of my knowledge and belief.

Signature

Date

William B. Cochrane

12/29/94

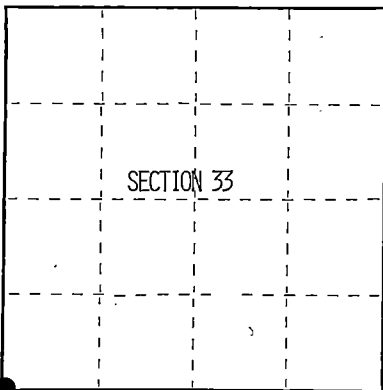
Stock No. 26273

156596

State of Wisconsin }  
 County of FOREST } ss.

I, WILLIAM B. COCHRANE, do hereby  
 certify that on the 3rd day  
 of August, 1994, I found  
 evidence of the Southwest  
 corner of Section 33  
 Township 39, North, Range  
13 East, Fourth Principal Meridian,  
 as described hereon; and that from this evidence  
 I established a new monument and accessories  
 as described hereon to perpetuate the original  
 location of this corner.

Resident witnesses:



● = Corner monument restored.

# CERTIFIED LAND CORNER RESTORATION

Index No. Z-9

History of original corner establishment:  
 Original Government Survey by Alfred Millard in June 1858.  
 West 40 chains between sections 4 and 33 at 80 chains set post from which:  

Spruce	9"	N50°W	23 lks
Tamarack	10"	N36°E	27 lks
Spruce	10"	S10°E	13 lks
Tamarack	10"	S35°W	26 lks

  
 At 2 chains west leave swamp NE and SW.

Yellow slip (874) 11/6/34, Found 2"x2" stake at intersection of North South trail and  
 Description of corner evidence found: North boundary of Game refuge.

Game refuge signs running East and West intersecting with North South old trail.  
 At 2 chains West leave swamp,

Description of monument and accessories I established to perpetuate the original location of this corner.  
 At the intersection of the North South old quartereroy road and East West blazed line  
 some trees bearing old game preserve signs, set a 2½"x60" aluminum pipe monument 4 feet  
 in the ground with an aluminum cap stamped: T39N, R13E, S32,S33, T38N, S5, S4, 1994, S-1107  
 From which the following bear:  

Cedar	13"	N32°E	14.15 feet
Cedar	8"	S40°E	34.41 feet
Cedar	10"	S63°W	27.62 feet
Cedar	13"	N43°W	22.68 feet
Steel sign post		South	1.00 feet

Dated at Hiles, Wis., this 27 th day of December, 1994

Signature William B. Cochran Title Land Surveyor Registration No. S-1107  
 (County Surveyor, Registered Land Surveyor, or other duly authorized official)

Office of Register of Deeds, County of Forest, I hereby certify that the within  
 instrument was filed in this office for record on the 23rd day of August, 1994  
 at 2:30 o'clock P M.

(Register of Deeds)

By [Signature] Deputy

4391337.0000

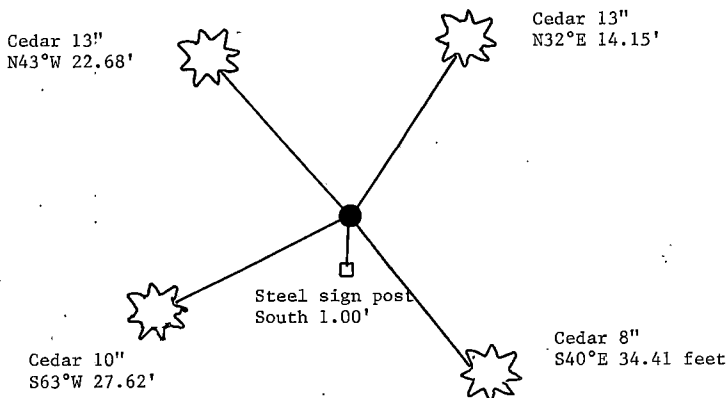
- (u) Describe any material discrepancy between the location of the corner as restored or reestablished and the location of that corner as previously restored or reestablished by distance and direction. Show the discrepancy on the plan view drawing under (d), above. Show the distances between the corner as previously restored or reestablished and (1) the corner as restored or reestablished, and (2) to at least 2 of the witness monuments shown on the drawing in (d), above.

See drawing below.


- (r) Was the corner restored through acceptance or (1) an obliterated evidence location, or, (2) a found perpetuated location?

Corner restored at intersection of North South Trail and East West blazed lines as stated on Yellow slip (874) dated 11/6/1934.

- (gkh) Was the corner reestablished through lost corner proportionate methods? If so, show the method, including the directions and distances to other public land survey corners used as evidence or used for proportioning in determining the corner location?



Affix Land Surveyor Seal



- (i) 1. William B. Cochrane  
(type or print name) certify that the corner location shown on this record was determined by me or under my direction and control and that this U.S. Public Land Survey Monument Record is correct and complete to the best of my knowledge and belief.

Signature

William B. Cochrane

Date

12/27/94



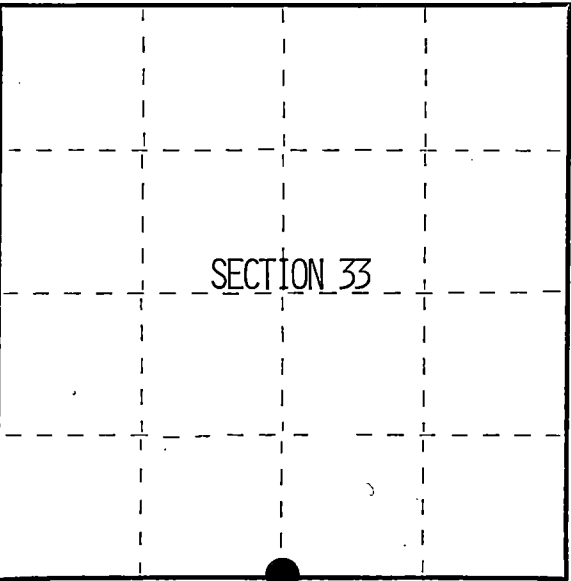
CERTIFIED LAND CORNER RESTORATION

Index No. Z-11

State of Wisconsin }  
County of Forest } ss.

I, William B. Cochrane, do hereby  
certify that on the 27th day  
of July, 1994, I found  
evidence of the South Quarter  
corner of Section 33  
Township 39, North, Range  
13 East, Fourth Principal Meridian,  
as described hereon; and that from this evidence  
I established a new monument and accessories  
as described hereon to perpetuate the original  
location of this corner.

Resident witnesses:



● = Corner monument restored.

History of original corner establishment:  
Original Government Survey by Alfred Millard in June 1858.  
At 40 chains west between sections 4 and 33 set post from which the folling bear:  
Tamarack 8" S40°W 9 lks  
Cedar 7" N54°E 10 lks  
In august 1974 Milo Stephan found 4"X4" wood post, Tamarack S40°W 7.20 feet, Decayed  
Cedar N54°E 7.30 feet. At the original corner position set a 2½"X60" galvanized iron pipe  
monument with brass cap stamped: T39N, R13E, 1/4, S33, T38N, S4, 1974, SS-802. From which:  
Cedar 9" N32°E 29.30 feet Steel sign post South .50 feet.  
Cedar 7" S20°W 14.57 feet  
Description of corner evidence found:  
Found the 1974 monument and accories as diescribed and in place. Cut the Cedar 7" S20°W  
for the purpose of G. P. S. survey.

Description of monument and accessories I established to perpetuate the original location of this corner.

The 1974 monument is left in place.  
Cedar 9" N32°E 29.30 feet repainted  
New bearing tree:  
Cedar 9" S60°E 35.04 feet  
Steel sign post South .50 feet

Dated at Hiles, Wis., this 27th day of December, 1994  
Signature William B. Cochrane Title Land Surveyor Registration No. S-1107  
(County Surveyor, Registered Land Surveyor, or other duly authorized official)  
Office of Register of Deeds, County of Forest, I hereby certify that the within  
instrument was filed in this office for record on the 23rd day of August, 1996  
at 2:30 o'clock P M.

(Register of Deeds)  
By Paul Tomkowiak Deputy

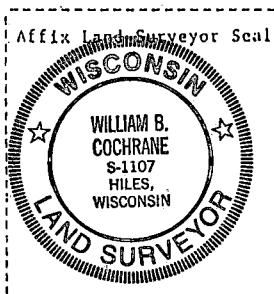
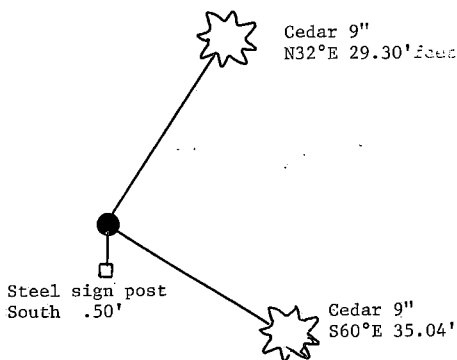
- (d) Describe any material discrepancy between the location of the corner as restored or reestablished and the location of that corner as previously restored or reestablished by distance and direction. Show the discrepancy on the plan view drawing under (d), above. Show the distances between the corner as previously restored or reestablished and (1) the corner as restored or reestablished, and (2) to at least 2 of the witness monuments shown on the drawing in (d), above.

See drawing below

- (f) Was the corner restored through acceptance of (1) an obliterated evidence location, or, (2) a found perpetuated location?

This is a found perpetuated corner location.

- (g) Was the corner reestablished through lost corner proportionate methods? If so, show the method, including the directions and distances to other public land survey corners used as evidence or used for proportioning in determining the corner location?



- (i) I, William B. Cochrane  
(type or print name) certify that the corner location shown on this record was determined by me or under my direction and control and that this U.S. Public Land Survey Monument Record is correct and complete to the best of my knowledge and belief.

William B. Cochrane  
Signature

12/27/94  
Date

CERTIFIED LAND CORNER RESTORATION

State of Wisconsin

County of Forest } ss.

I, Jean F. Resvick, do hereby certify that on the 16 day of September, 19 74, I found evidence of the South quarter corner of Section 33 Township 39 North Range 13 East Fourth Principal Meridian, as described hereon; and that from this evidence I established a new monument and accessories as described hereon to perpetuate the original location of this corner:

Description of original monument and accessories and subsequent restorations:

Surveyed in 1858 by Alfred Millard  
40 chains west between Section 4 and 33 set post.  
Tamarack 8, S40W, 9 Lks.  
Cedar 7, N54E 10 Lks.  
8.00 chains East Leave swamp N-S  
24.25 chains West creek 8 Lks. runs N.

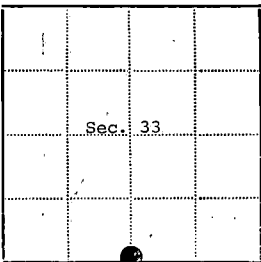
Description of corner evidence found:

Old post point by 4x4x3 fallen post  
Tamarack stump scribed S40W, 9 Lks.  
Cedar 10, S44E, 13.4 ft. scribed at stump

Description of monument and accessories I established to perpetuate the location of this corner:

Replaced post point with a 2 in. inside diameter galvanized pipe 5 ft. long filled with concrete with a brass cap stamped: T39N R13E, 1/4, S33, S4 T38N, 1975 S-802 from which the following new blazed and scribed bearing trees bear:

Cedar 9, N32E, 29.30 ft.  
Cedar 7, S20°W, 14.57 ft.  
Set steel sign post South 0.50 ft.



● - Corner monument restored

□ -

Resident witnesses.....

Dated at Rhineland Wisconsin, this 31 day of March 19 75

Signature Jean F. Resvick Title Land Surveyor  
(County Surveyor, Registered Land Surveyor, or other duly authorized official)

Surveyors Registration No. S-802 DOCUMENT NUMBER 108565

Office of REGISTER OF DEEDS County of Forest

I hereby certify that the within instrument was filed in this office for record on the 14th day of January, 19 76, and was filed in Book No. .... Page No. .... of County Records.

Signature Eugene Stutzman Title Register of Deeds

Township 39 North Range 13 East Section 33 Index No. Z-11 Page No. ....

43913330020

211

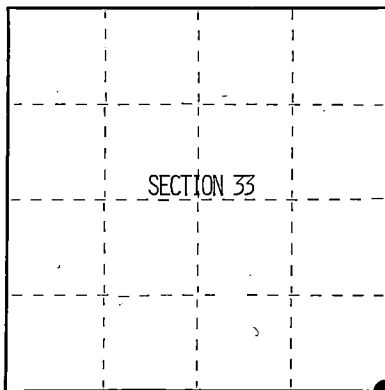
Stock No. 26273

156598

State of Wisconsin }  
County of Forest } ss.

I, William B. Cochrane, do hereby  
certify that on the 27th day  
of July, 1994, I found  
evidence of the Southeast Section  
corner of Section 33  
Township 39, North, Range  
13 East, Fourth Principal Meridian,  
as described hereon; and that from this evidence  
I established a new monument and accessories  
as described hereon to perpetuate the original  
location of this corner.

Resident witnesses:



● = Corner monument restored.

# CERTIFIED LAND CORNER RESTORATION

Index No. 7-13

History of original corner establishment:

Original Government Survey by Alfred Millard in June 1858..

At 80 chains west between sections 34 T39N and Section 3 T38N, set post from which:

Y. Birch	12"	N42°W	29 lks
Y. Birch	15"	N57°E	29 lks
Hemlock	14"	S28°E	25 lks
Hemlock	12"	S14°W	37 lks

Description of corner evidence found:

In 1974 Jean Resvick found 4"X4" wood post, remains of Y. Birch stump N44°W 19.20 feet  
Hemlock stump S28°E 16.50 feet, Hemlock stump S14°W 24.40 feet. Set a 2½"X36" galvanized  
Iron pipe monument 2½ feet in the ground with and aluminum cap stamped: T39N, R13E, S33,  
S34, T38N S3, S4, 1975, S-802. From which the following bear:

Cedar	9"	S52°E	32.00 feet
Cedar	12"	N27°W	29.40 feet
Steel sign post		Southeast	along side.

Description of monument and accessories I established to perpetuate the original location of this corner.

Found monument and accessories as described and in place. left as such.

Cedar	12"	S52°E	32.00 feet (repainted)
Cedar	15"	N23°W	29.40 feet (repainted)

Made new bearing trees:

Y. Birch	7"	N80°E	44.39 feet
Maple	7"	S32°W	41.63 feet
Steel sign post		Southeast	alongside.

Dated at Hiles, Wis., this 27th day of December, 1994.

Signature William B. Cochrane Land Surveyor Registration No. S-1107  
(County Surveyor, Registered Land Surveyor, or other duly authorized official)

Office of Register of Deeds, County of Forest, I hereby certify that the within  
instrument was filed in this office for record on the 23rd day of August, 1994  
at 2:30 o'clock P M.

(Register of Deeds)

By Paul J. Kowalczyk Deputy

42913330000

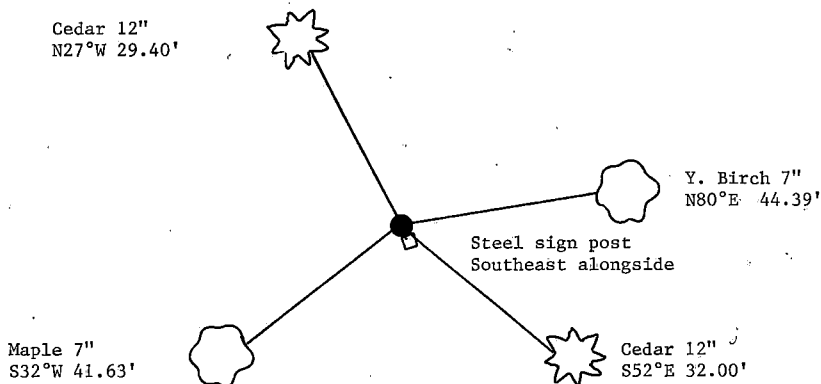
- (e) Describe any material discrepancy between the location of the corner as restored or reestablished and the location of that corner as previously restored or reestablished by distance and direction. Show the discrepancy on the plan view drawing under (d), above. Show the distances between the corner as previously restored or reestablished and (1) the corner as restored or reestablished, and (2) to at least 2 of the witness monuments shown on the drawing in (d), above.

See drawing below.


- (f) Was the corner restored through acceptance of (1) an obliterated evidence location, or, (2) a found perpetuated location?

This is a found perpetuated original corner position.

- (gkh) Was the corner reestablished through lost corner proportionate methods? If so, show the method, including the directions and distances to other public land survey corners used as evidence or used for proportioning in determining the corner location?



Affix Land Surveyor Seal



- (1) I, William B. Cochrane  
(Type or print name) certify that the corner location shown on this record was determined by me or under my direction and control and that this U.S. Public Land Survey Monument Record is correct and complete to the best of my knowledge and belief.

Signature

*William B. Cochrane*

Date

*12/27/94*

## CERTIFIED LAND CORNER RESTORATION

State of Wisconsin

County of Forest

ss.

I Jean F. Resvick, do hereby certify that on the 16th day of September, 1974, I found evidence of the South East section corner of Section 33 Township 39 North, Range 13 East, Fourth Principal Meridian, as described hereon; and that from this evidence I established a new monument and accessories as described hereon to perpetuate the original location of this corner:

## Description of original monument and accessories and subsequent restorations:

Surveyed in 1858 by Alfred Millard  
80 Chains west between section 3 and 34, set post  
Y. Birch 12, N42<sup>0</sup>W, 29 lks  
Y. Birch 15, N57E, 29 lks  
Hemlock 14, S28E, 25 lks  
Hemlock 12, S14W, 37 lks  
2.00 chains east enter swamp NE.S

## Description of corner evidence found:

4x4 post in mound of stone  
Y. Birch remains, N42W, 29 lks  
Y. Birch remains, N57E, 29 lks  
Hemlock stump S28E, 25 lks  
Hemlock stump S14W, 37 lks

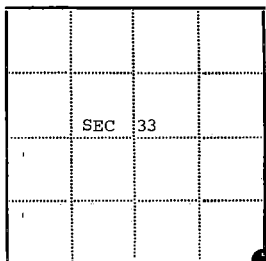
## Description of monument and accessories I established to perpetuate the location of this corner:

At the corner position set a 2 in. inside diam. galvanized pipe, 3 ft long, filled with concrete with a brass cap stamped: T39N R13E, S33, S34, S4, S3, T38N, 1975, S-802 from which the following new blazed and scribed bearing trees bear:

Cedar 9, S52E, 32 ft.

Cedar 12, N27W, 29.40 ft.

Set a steel sign post S.E. and along side the monument



● = Corner monument restored

□ =

Resident witnesses.....

Dated at Rhinelanders Wisconsin, this 9 day of July, 1975

Signature Jean F. Resvick Title Land Surveyor

(County Surveyor, Registered Land Surveyor, or other duly authorized official)

Surveyors Registration No. S-802 DOCUMENT NUMBER 107394

Office of Register of Deeds County of Forest

I hereby certify that the within instrument was filed in this office for record on the 11th day of July, 1975, and was filed in Book No. \_\_\_\_\_ Page No. \_\_\_\_\_ of County Records.

Signature Eugene Stutzman Title Register of Deeds

Township 39 North, Range 13 East, Section 33, Index No. Z-13, Page No. \_\_\_\_\_

4391333 0000

Z13

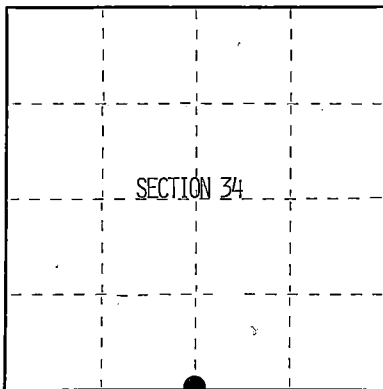
Stock No. 26273

156599

State of Wisconsin }  
County of Forest } ss.

I William B. Cochran, do hereby  
certify that on the 22nd day  
of July, 1994 I found  
evidence of the South Quarter  
corner of Section 34  
Township 39, North, Range  
13 East, Fourth Principal Meridian,  
as described hereon; and that from this evidence  
I established a new monument and accessories  
as described hereon to perpetuate the original  
location of this corner.

Resident witnesses:



● = Corner monument restored.

# CERTIFIED LAND CORNER RESTORATION

Index No. 7-15

History of original corner establishment:  
Original Government survey in 1858 by Alfred Millard.  
At 40 chains West between sections 3 and 34 set post from which:  
W. Birch 10" S10°W 9 lks  
W. Birch 9" N20°E 18 lks

Description of corner evidence found:

Found 4 sided blazed hemlock with metal tag-have no 874 slip for notes. Hemlock with tag is South 5.50 feet from restored position.

Description of monument and accessories I established to perpetuate the original location of this corner.  
At the proportionate distance and on line between Section corners East and West, set a 2½"X36" aluminum pipe monument 2½ feet in the ground with and aluminum cap stamped: T39N R13E, 1/4, S34, T38N, S3, 1994, S-1107. From which the following bear:  
Hemlock 12" S63°E 24.07 feet  
Hemlock 14" S35°W 26.42 feet  
Steel sign post North 1.00 feet

Dated at Hiles, Wis., this 28th day of December, 1994

Signature William B. Cochran Title Land Surveyor Registration No. S-1107  
(County Surveyor, Registered Land Surveyor, or other duly authorized official)

Office of Register of Deeds, County of Forest, I hereby certify that the within  
instrument was filed in this office for record on the 23rd day of August, 1994  
at 2:30 o'clock P M.

(Register of Deeds)

By Paul J. Haurley Deputy

0200041894

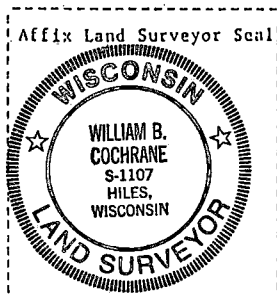
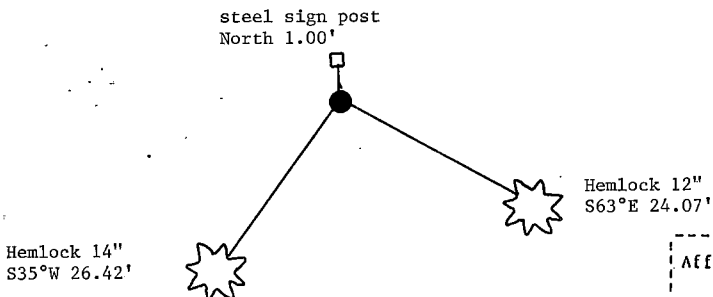
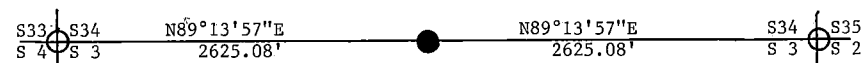
- (e) Describe any material discrepancy between the location of the corner as restored or reestablished and the location of that corner as previously restored or reestablished by distance and direction. Show the discrepancy on the plan view drawing under (d), above. Show the distances between the corner as previously restored or reestablished and (1) the corner as restored or reestablished, and (2) to at least 2 of the witness monuments shown on the drawing in (d), above.

See drawing below.

- (f) Was the corner restored through acceptance of (1) an obliterated evidence location, or, (2) a found perpetuated location?

Re-established through lost corner proportionate methods.

- (gkh) Was the corner reestablished through lost corner proportionate methods? If so, show the method, including the directions and distances to other public land survey corners used as evidence or used for proportioning in determining the corner location?



- (i) William B. Cochrane  
 (Type or print name) certify that the corner location shown on this record was determined by me or under my direction and control and that this U.S. Public Land Survey Monument Record is correct and complete to the best of my knowledge and belief.

Signature

*William B. Cochrane*

Date

*12/28/94*



Stock No. 26273

156800

State of Wisconsin

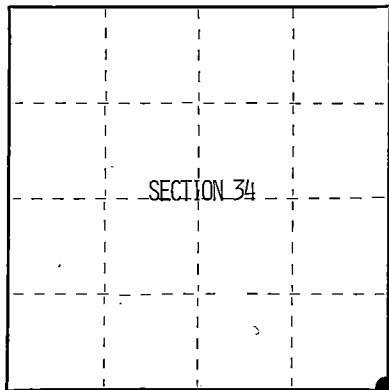
County of Forest

ss.

I, William B. Cochran, do hereby  
certify that on the 27 th day  
of July, 1994, I found  
evidence of the Southeast Section  
corner of Section 34  
Township 39, North, Range  
13 East, Fourth Principal Meridian,  
as described hereon; and that from this evidence  
I established a new monument and accessories  
as described hereon to perpetuate the original  
location of this corner.

Resident witnesses:

.....  
.....  
.....



● = Corner monument restored.

# CERTIFIED LAND CORNER RESTORATION

Index No. 7-17

History of original corner establishment:

Original Government survey in 1858 by Alfred Millard.

At 80 chains West between sections 2 and 35 set post. From which the following bear:

W. Birch	8"	N72°W	24 lks
W. Pine	30"	N27°E	19 lks
W. Pine	9"	S70°E	19 lks
W. Pine	30	S72°W	25 lks

Description of corner evidence found:

August 29 1974 Milo Stefan found 5"X5" wood post in mound of stone, 26" W. Pine stump S72°W 16.50 feet, badly decayed stump N70°W 15.80 feet, W. Pine stump N27°E blown down. replaced wood post with a 2½"X36" galvanized iron pipe monument 2½ feet in the ground with an brass cap stamped: T39N R13E, S34, S35, T38N, S2, S3, 1975, S-802. From which:

W. Birch	6"	N82°E	18.57 feet
W. Birch	6"	S19°E	13.35 feet
W. Birch	5"	S30°W	10.42 feet
W. Birch	7"	N43°W	21.12 feet

Description of monument and accessories I established to perpetuate the original location of this corner.

All the 1974 bearing trees were cut for G. P. S. survey. monument left as found.

From which the following New bearing trees bear:

Balsam	9"	N74°E	65.70 feet
Maple	9"	S34°E	28.87 feet
Maple	12"	S30°W	59.69 feet
Maple	13"	N70°W	43.68 feet
Steel sign post		Northwest	.25 feet

Dated at Hiles, Wis., this 28 th day of December, 1994.

Signature William B Cochran Title Land Surveyor Registration No. S-1107  
(County Surveyor, Registered Land Surveyor, or other duly authorized official)

Office of Register of Deeds, County of Forest, I hereby certify that the within  
instrument was filed in this office for record on the 23rd day of August, 1994  
at 2:30 o'clock P. M.

(Register of Deeds)

By Paul Tomlinson Deputy

43915340000


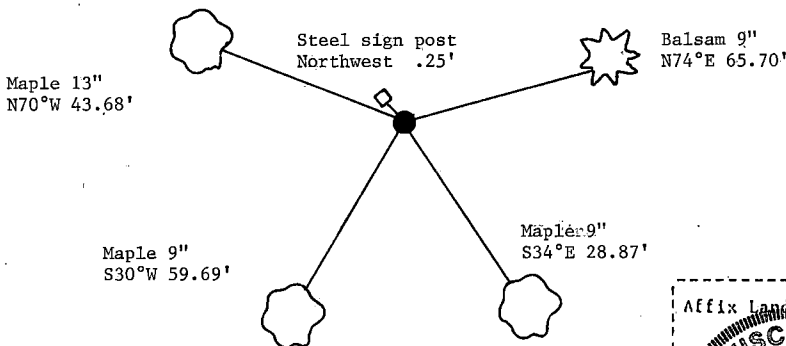
- (e) Describe any material discrepancy between the location of the corner as restored or reestablished and the location of that corner as previously restored or reestablished by distance and direction. Show the discrepancy on the plan view drawing under (d), above. Show the distances between the corner as previously restored or reestablished and (1) the corner as restored or reestablished, and (2) to at least 2 of the witness monuments shown on the drawing in (d), above.

See drawing below.

- (f) Was the corner restored through acceptance of (1) an obliterated evidence location, or, (2) a found perpetuated location?

This is a found perpetuated corner location.

- (gkh) Was the corner reestablished through lost corner proportionate methods? If so, show the method, including the directions and distances to other public land survey corners used as evidence or used for proportioning in determining the corner location?



- (1) I, William B. Cochrane  
 (type or print name) certify that the corner location shown on this record was determined by me or under my direction and control and that this U.S. Public Land Survey Monument Record is correct and complete to the best of my knowledge and belief.

William B. Cochrane  
 Signature

12/28/94  
 Date

# CERTIFIED LAND CORNER RESTORATION

State of Wisconsin

County of Forest

ss.

I Jean F. Resvick, do hereby certify that on the 16th day of September, 1974, I found evidence of the southeast section corner of section 34 Township 39 North, Range 13 East, Fourth Principal Meridian, as described hereon; and that from this evidence I established a new monument and accessories as described hereon to perpetuate the original location of this corner:

## Description of original monument and accessories and subsequent restorations:

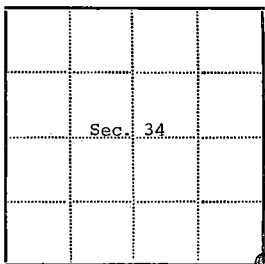

Surveyed in 1858 by Alfred Millard  
80 chains west between section 2 and 35, set post  
W. Birch 8, N 72° W, 24 lks.  
W. Pine 30, N 27° E, 19 lks.  
W. Pine 9, S 70° E, 9 lks.  
W. Pine 30, S 72° W, 25 lks.  
5.00 chains east, enter lowland, N-S

## Description of corner evidence found:

Cedar post in mound of stone.  
W. Pine stump, S 72 W, found scribing  
W. Pine stump, N 27 E, blow down

## Description of monument and accessories I established to perpetuate the location of this corner:

Replaced the post point with a 2 in. inside diameter galvanized pipe, 3 ft. long, filled with concrete, with a brass cap stamped: T39N, R13E, S34, S35, S3, S2, T38N, 1975, S-802. from which the following new blazed and scribed bearing trees bear:  
W. Birch, 6, N82E, 18.57 ft.  
W. Birch 6, S19E, 13.35 ft.  
W. Birch 5, S30W, 10.42 ft.  
W. Birch 7, N43W, 21.12 ft.  
Set steel sign post north 0.50 ft.



☉ - Corner monument restored

☐ -

Resident witnesses.....

Dated at Rhinelander Wisconsin, this 31 day of March 1975.

Signature Jean F. Resvick Title Land Surveyor  
(County Surveyor, Registered Land Surveyor, or other duly authorized official)

Surveyors Registration No. S-802 DOCUMENT NUMBER 107229

Office of Register of Deeds County of Forest

I hereby certify that the within instrument was filed in this office for record on the 16th day of June 1975, and was filed in Book No. Page No. of County Records.

Signature Eugene Statzky Title Register of Deeds

Township 39 North, Range 13 East, Section 34, Index No. Z-17, Page No.

43913340000

217

# U.S. PUBLIC LAND SURVEY MONUMENT RECORD

Index No. Z-25

State of Wisconsin }  
County of Forest } ss.

History of original corner establishment:

Original Government Survey in 1858 by Alfred Millard.

Corner restored on April 4th, 1975, by William B. Cochrane, a Registered Land Surveyor with the U.S. Forest Service.

See Certified Land Corner Restoration Certificate #108560, filed in the Registrar of Deeds Office, in the Forest County Courthouse.

Description of corner evidence found:

Found monument as described and in place, from which the following bear;

Elm	9"	N60°E	14.82 feet-Cut down for Aerial Photo Project.
Maple (Snag)		S68°E	34.82 feet
Elm (Dead)		South	15.58 feet
Steel Sign Post		NE	0.50 feet

Description of monument and accessories I established to perpetuate the original location of this corner.

Blazed and scribed the following new bearing trees;

B. Ash	6"	N66°E	47.57 feet
Maple	6"	S60°E	28.77 feet

Re-set Steel Sign Post NE 4.00 feet

Dated at Hiles, Wis., this 22nd day of January, 1986

Signature William B. Cochrane Title Land Surveyor Registration No. S-1107  
(County Surveyor, Registered Land Surveyor, or other duly authorized official)

Office of Register of Deeds, County of Forest, I hereby certify that the within instrument was filed in this office for record on the 11th day of March, 1987 at 3:30 o'clock P. M.

Paul Achenbrenner  
(Register of Deeds)

By \_\_\_\_\_ Deputy

I, William B. Cochrane, do hereby certify that on the 29th day of July, 1985, I found evidence of the Southeast Section corner of Section 36 Township 39 North, Range 13 East, Fourth Principal Meridian, as described hereon; and that from this evidence I established a new monument and accessories as described hereon to perpetuate the original location of this corner.

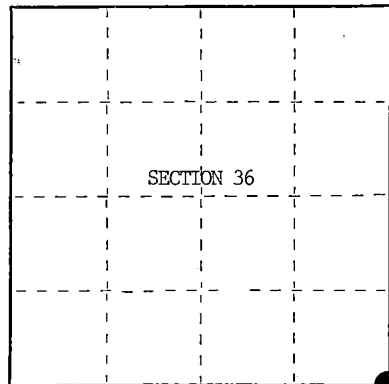
Resident witnesses:

David Brownell

State Plane Co-ordinates

N- 236,775.767

E-2,306,026.128



○ = Corner monument restored.

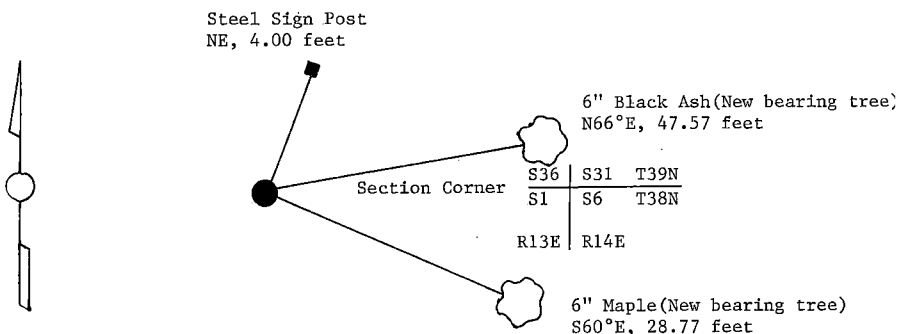
- (e) Describe any material discrepancy between the location of the corner as restored or reestablished and the location of that corner as previously restored or reestablished by distance and direction. Show the discrepancy on the plan view drawing under (d), above. Show the distances between the corner as previously restored or reestablished and (1) the corner as restored or reestablished, and (2) to at least 2 of the witness monuments shown on the drawing in (d), above.

See drawing below.


- (f) Was the corner restored through acceptance of (1) an obliterated evidence location, or, (2) a found perpetuated location?

Restored through acceptance of a found perpetuated location.

- (g&h) Was the corner reestablished through lost corner proportionate methods? If so, show the method, including the directions and distances to other public land survey corners used as evidence or used for proportioning in determining the corner location?



- (i) I, William B. Cochrane  
(type or print name) certify that the corner location shown on this record was determined by me or under my direction and control and that this U.S. Public Land Survey Monument Record is correct and complete to the best of my knowledge and belief.



William B. Cochrane October 7, 1986  
Signature Date

Survey requested by; Edward [Signature] 3-9-87

District Ranger

Date