

CERTIFIED LAND CORNER RESTORATION

State of Wisconsin

County of Forest

ss.

I Jean F. Resvick, do hereby certify that on the 1st day of March, 19 73, I found evidence of the Northwest Section corner of Section 6 Township 41 North, Range 13 East, Fourth Principal Meridian, as described hereon; and that from this evidence I established a new monument and accessories as described hereon to perpetuate the original location of this corner:

Description of original monument and accessories and subsequent restorations:

Original survey 1860 by Alfred Millard.

Dependent resurvey by Guy R. Veal in 1941.

From remains of original bearing trees. Set a concrete monument, 2 ft. long, 6 ins. diam. 18 inches in the ground, for cor. of tps. 41 and 42 N., Rsl2 and 13E. with brass cap marked, T42N, R13E, S36, S31, S1, S6, T41N, 1941.

Sugar Maple, 10 ins. diam., bears N5E, 61 1/2 lks.

Sugar Maple, 6 ins. diam., bears S60°45'E, 91 lks.

Sugar Maple, 12 ins. diam., bears S56°45'W, 46 lks.

Hemlock, 16 ins. diam., N40 15'W, 13 lks.

Description of corner evidence found:

Concrete monument marked as described.

Sugar 13, bears N5E, 61 1/2 lks.

Sugar stump, S61E, 91 lks.

Sugar 16, S57W, 46 lks.

Hemlock 15, N40W, 13 lks. Hemlock approx. 12 inches when scribed.

Description of ~~monument and~~ accessories I established to perpetuate the original location of this corner:

Set steel sign post 1 ft. SW of monument.



Resident witnesses

Dated at Rhinelander Wisconsin, this 25 day of May 19 73.

Signature Jean F. Resvick Title Land Surveyor
(County Surveyor, Registered Land Surveyor, or other duly authorized official)

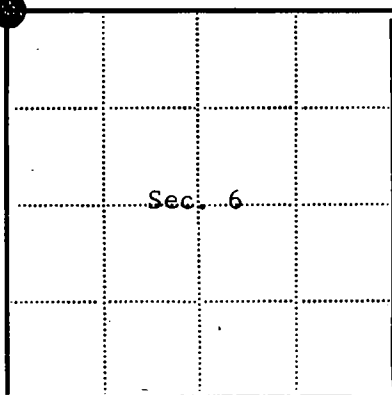
Surveyors Registration No. S-802DOCUMENT NUMBER
104454

Office of Register of Deeds County of Forest

I hereby certify that the within instrument was filed in this office for record on the 13th day of November 19 73, and was filed in Book Corner Restorations No. A-1 Page No. A-1 of County Records.

Signature Eugene Stetson Title Register of DeedsTownship 41 North, Range 13 East, Section 6, Index No. A-1, Page No.

44212360000



● = Corner monument restored

□ =

CERTIFIED LAND CORNER RESTORATION

State of Wisconsin

County of Forest

ss.

I, Jean F. Resvick, do hereby certify that on the 2nd day of March, 1973, I found evidence of the North Quarter corner of Section 6 Township 41 North, Range 13 East, Fourth Principal Meridian, as described hereon; and that from this evidence I established a new monument and accessories as described hereon to perpetuate the original location of this corner:

Description of original monument and accessories and subsequent restorations:

Original survey by Alfred Millard 1860

Dependent resurvey 1942 by Guy R. Veal

From original bearing trees set iron post 3 ft. long, 2 inch. diam. 16 inches in rock to solid rock and mound of stone with brass cap marked 1/4, S31, S6

Hemlock 20, bears south 10 lks., original B.T.

Yellow Birch 6, bears N39°30'E, 50 lks.

Yellow Birch 13, bears S65E, 33 lks.

Description of corner evidence found:

Mounument as discribed

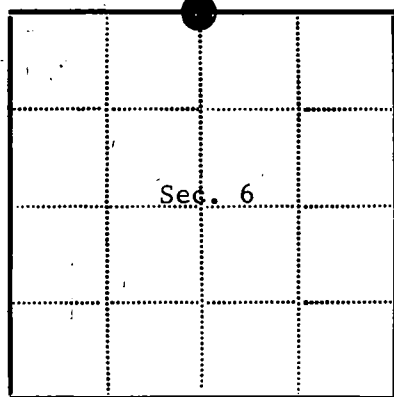
Yellow Birch 16, S65E, 33 lks.

Yellow Birch 10, N39°30'E, 50 lks.

Hemlock stump south 10 lks.

Description of ~~monument~~ accessories I established to perpetuate the location of this corner:

Set sign post by monument



● - Corner monument restored

□ -

Resident witnesses

Dated at RhinelandWisconsin, this 2nd day of March1973

Signature

Jean F. ResvickTitle Land Surveyor

(County Surveyor, Registered Land Surveyor, or other duly authorized official)

Surveyors Registration No. S-802

DOCUMENT NUMBER

104453Office of Register of Deeds County of ForestI hereby certify that the within instrument was filed in this office for record on the 13th day of November, 1973, and was filed in BookNo. 104453 Page No. A-3 of County Records.

Signature

Eugene StutzTitle Register of DeedsTownship 41 NorthRange 13 EastSection 6Index No. A-3

Page No.

44213310020

A
3

CERTIFIED LAND CORNER RESTORATION

State of Wisconsin

County of Forest

} ss.

I William B. Cochrane, do hereby certify that on the 11th day of December, 19 74, I found evidence of the Angle Point 3 corner of Section 8 Township 41 North, Range 13 East, Fourth Principal Meridian, as described hereon; and that from this evidence I established a new monument and accessories as described hereon to perpetuate the original location of this corner:

Description of original monument and accessories and subsequent restorations:

Dependent Resurvey of 1943 by H. D. Craig.

At the adjusted position for Angle Point 3, set a tamarack post, 6 feet long, 4 inches square, 2½ feet in soft marsh, for angle point 3, Section 8, marked with scribe, AP3, on north face and S8, on south face.

No bearing trees available.

Description of corner evidence found:

Found post as described above.

Description of monument and accessories I established to perpetuate the location of this corner:

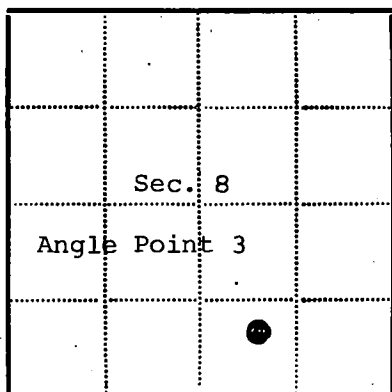
I replaced the post with a 2 inch inside diameter, galvanized pipe, 5 feet long, filled with concrete, with a brass cap marked: T41N, R13E, Angle Point 3, S8, 1974, S-1107.

Blazed and scribed the following new bearing trees:

Tamarack, 5", N.63°W., 28.77 feet

Tamarack, 5", N.38°E., 14.55 feet

Set a steel sign post alongside and west of the monument.



● - Corner monument restored

□ -

Resident witnesses.....

Dated at Three Lakes Wisconsin, this 16th day of March, 19 75.

Signature William B. Cochrane Title Survey Technician
(County Surveyor, Registered Land Surveyor, or other duly authorized official)

Surveyors Registration No. S-1107 Document Number 106899

Office of Register of Deeds County of Forest

I hereby certify that the within instrument was filed in this office for record on the 31st. day of March, 19 75, and was filed in Book No. Corner Page No. AP-3 of County Records.

Signature Eugene H. Harty Title Register of Deeds

Township 41 North, Range 13 East, Section 8, Index No. _____, Page No. _____

44113080813

AP2

CERTIFIED LAND CORNER RESTORATION

State of Wisconsin

County of Forest

ss.

I Jean F. Resvick, do hereby certify that on the 12th day of August, 19 74, I found evidence of the Angle Point 5 corner of Section 8 Township 41 North, Range 13 East, Fourth Principal Meridian, as described hereon; and that from this evidence I established a new monument and accessories as described hereon to perpetuate the original location of this corner:

Description of original monument and accessories and subsequent restorations:

Dependent Resurvey of 1943 by H. D. Craig.

At the adjusted position for Angle Point 5, set a concrete monument, 2 feet long, 4 inches in diameter, 18 inches in the ground, with a brass cap marked: T41N, R13E, AP 5, S8, 1943, from which:

Poplar, 6" bears S.49°E., 61 lksPoplar, 5", bears N.39°W., 22 lks

Description of corner evidence found:

Monument as described above.

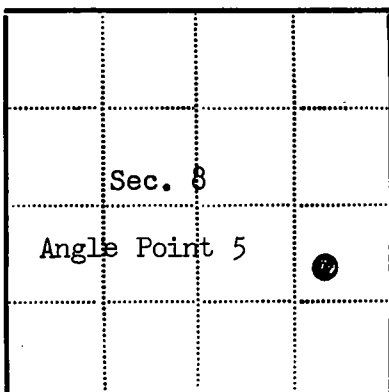
Poplar, stump, S.49°E., 61 lksPoplar, 10", N.39°W., 22 lks

Description of monument and accessories I established to perpetuate the location of this corner:

Blazed and scribed the following new bearing trees:

W. Spruce, 8", N.27°W., 31.92 feetW. Spruce, 11", S.4°W., 2.30 feet

Set a steel sign post, SW and 0.50 feet of the monument.



● - Corner monument restored

□ -

Resident witnesses.....

Dated at Rhineland Wisconsin, this 13 day of December 19 74.

Signature Jean F. ResvickTitle Land Surveyor

(County Surveyor, Registered Land Surveyor, or other duly authorized official)

Surveyors Registration No. S-802Document Number 106900Office of Register of Deeds County of Forest

I hereby certify that the within instrument was filed in this office for record on the 31st. day of March 19 75, and was filed in Book No. Corner Page No. AP-5 of County Records.

Signature Eugene StetsonTitle Register of Deeds

Township 41 North, Range 13 East, Section 8, Index No. _____, Page No. _____

44113081408

AP 5

CERTIFIED LAND CORNER RESTORATION

State of Wisconsin

County of Forest

} ss.

I, Jean F. Resvick, do hereby certify that on the 12th day of August, 1974, I found evidence of the Angle Point 8 corner of Section 8 Township 41 North, Range 13 East, Fourth Principal Meridian, as described hereon; and that from this evidence I established a new monument and accessories as described hereon to perpetuate the original location of this corner:

Description of original monument and accessories and subsequent restorations:

Dependent Resurvey of 1943 by H. D. Craig.

At the adjusted position for Angle Point 8, set a concrete monument, 2 feet long, 4 inches in diameter, 18 inches in the ground, with a brass cap marked: T41N, R13E, AP 8, S8, 1943, from which:

Spruce, 6", bears S.24° 45' W, 23 lks.

Poplar, 9", N.64° 30' W., 21 lks.

Description of corner evidence found:

Monument as described.

Spruce (not recovered)

Poplar, 12", N.69°W, 21 lks


Description of monument and accessories I established to perpetuate the location of this corner:

Blazed and scribed the following new bearing trees:

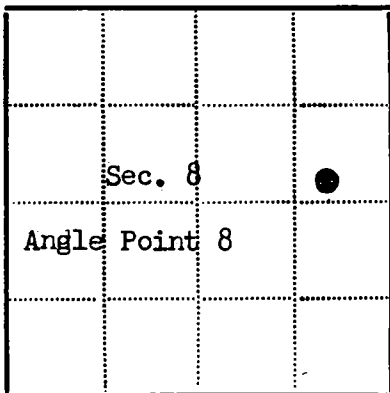
Spruce, 7", N.10°E, 5.90 feet

Spruce, 9", S.28°W., 22.50 feet

Set a steel sign post, North and 0.50 feet of the monument.



44113082008



● - Corner monument restored

□ -

Resident witnesses.....

Dated at Rhineland Wisconsin, this 13th day of December, 1974.Signature Jean F. Resvick Title Land Surveyor

(County Surveyor, Registered Land Surveyor, or other duly authorized official)

Surveyors Registration No. S-802 Document Number 106901Office of Register of Deeds County of Forest

I hereby certify that the within instrument was filed in this office for record on the 31st day of March, 1975, and was filed in Book No. Corner Page No. AP-8 of County Records.

Signature Eugene A. Stutzman Title Register of DeedsTownship 41 North, Range 13 East, Section 8, Index No. _____, Page No. _____

AP 8

U.S. PUBLIC LAND SURVEY MONUMENT RECORD

Index No. CD-7,8

State of Wisconsin }
County of Forest } ss.

I Gary L. Pisoni, do hereby certify that on the 21st day of October, 19 86, I found evidence of the mile corner of No. 2½ Township 41, North, Range 13E, Fourth Principal Meridian, as described hereon; and that from this evidence I established a new monument and accessories as described hereon to perpetuate the original location of this corner.

Resident witnesses:

Arnold Townsend

History of original corner establishment:

Corner established by William A. Burt, U.S. Deputy Surveyor, in 1847.

Original bearing trees: Maple 24" N.59°E. 16.5 feet; Cherry S.68°W. 21.1 feet.

The State boundary line as originally surveyed was retraced and re-established under the direction of the Michigan-Wisconsin Boundary Commission, by Earl G. Harrington, Cadastral Engineer in 1928-1929. Mile corner No. 2½, which is a concrete monument 26" long, 6" square at the top, 7½" square at the base, fitted with a metal tablet marked for mile corner No. 2½. Corner restored from remains of original bearing trees.

Description of corner evidence found:

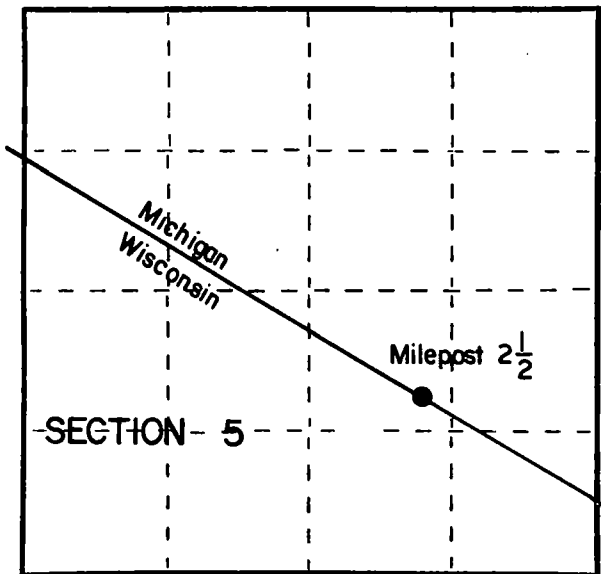
Monument as described and in place, from which the following bear:

White Pine	11"	East	34.58 feet
Balsam	7"	S.69°W.	9.25 feet
Steel sign post		N.30°E.	2.52 feet

Description of monument and accessories I established to perpetuate the original location of this corner.

Blazed and scribed the following new bearing tree:

Balsam	6"	N.43°W.	20.25 feet
--------	----	---------	------------



○ = Corner monument restored.

Dated at Iron River, MI, this 3rd day of November, 19 87.

Signature Gary L. Pisoni Title Land Surveyor Registration No. S-1634
(County Surveyor, Registered Land Surveyor, or other duly authorized official)

Office of Register of Deeds, County of Forest, I hereby certify that the within instrument was filed in this office for record on the 5th day of February, 19 88 at 12:45 clock P. M.

Paul Aschenbrenner
(Register of Deeds)

By _____ Deputy


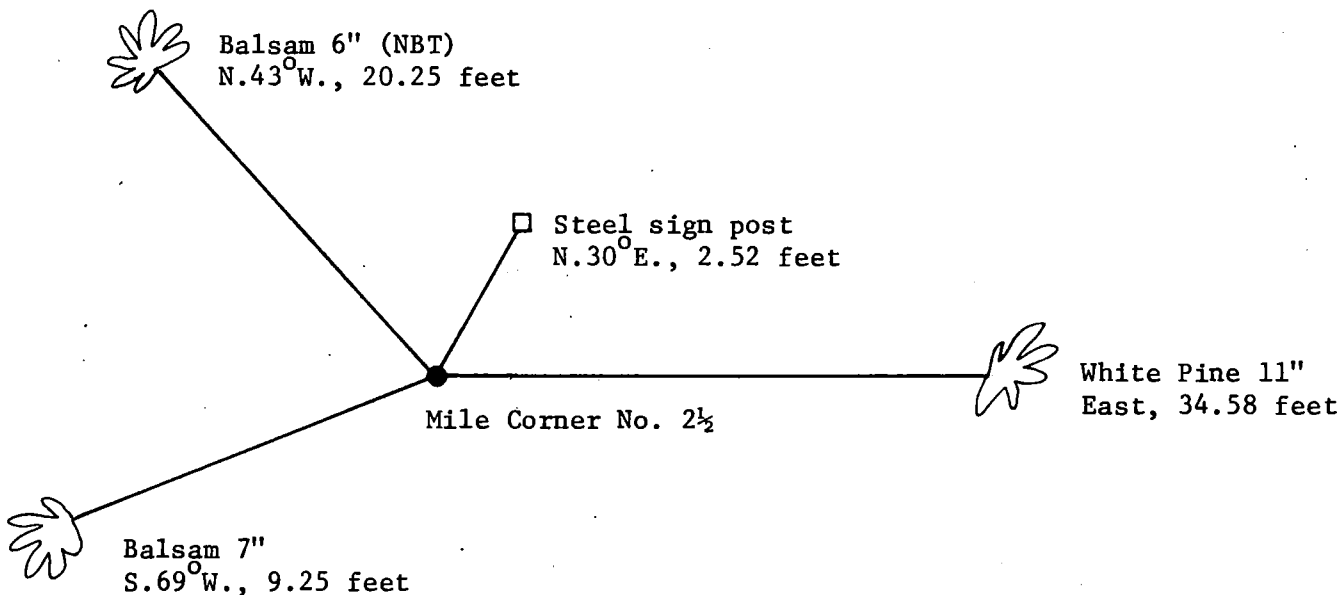
- (e) Describe any material discrepancy between the location of the corner as restored or reestablished and the location of that corner as previously restored or reestablished by distance and direction. Show the discrepancy on the plan view drawing under (d), above. Show the distances between the corner as previously restored or reestablished and (1) the corner as restored or reestablished, and (2) to at least 2 of the witness monuments shown on the drawing in (d), above.

See drawing below

- (f) Was the corner restored through acceptance of (1) an obliterated evidence location, or, (2) a found perpetuated location?

Restored through acceptance of a found perpetuated location.

- (g&h) Was the corner reestablished through lost corner proportionate methods? If so, show the method, including the directions and distances to other public land survey corners used as evidence or used for proportioning in determining the corner location?



- (i) I, Gary L. Pisoni
(type or print name) certify that the corner location shown on this record was determined by me or under my direction and control and that this U.S. Public Land Survey Monument Record is correct and complete to the best of my knowledge and belief.

Gary L. Pisoni 11-3-87
Signature Date

Survey requested by: [Signature] 2/2/88
District Ranger Date

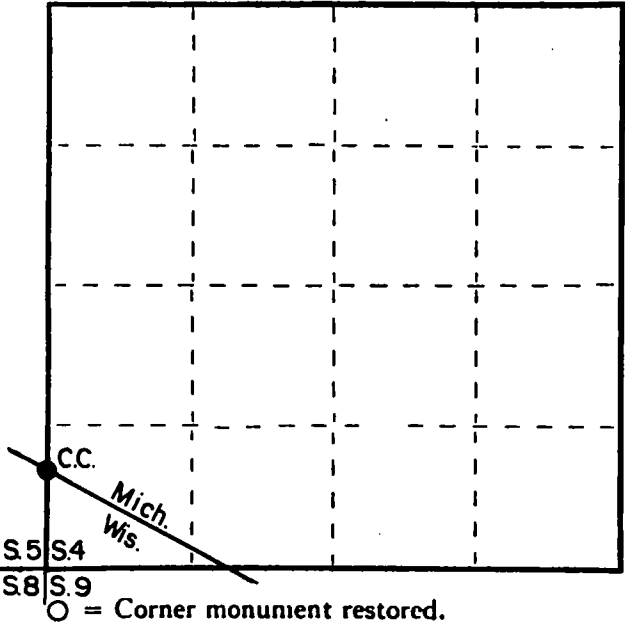
U.S. PUBLIC LAND SURVEY MONUMENT RECORD

Index No. D,E-9

State of Wisconsin }
County of Forest } ss.

I Gary L. Pisoni, do hereby
certify that on the 21st day
of October, 19 86, I found
evidence of the closing
corner of betw. Sec. 4 and 5 on State line
Township 41, North, Range
13E, Fourth Principal Meridian,
as described hereon; and that from this evidence
I established a new monument and accessories
as described hereon to perpetuate the original
location of this corner.

Resident witnesses:
Arnold Townsend



History of original corner establishment:
1942 Dependent resurvey.
Set a 2" diameter iron pipe 12" above ground surface with a brass cap stamped:
U.S. General Land Office Survey, S5, S4, T41N, R13E, CC, 1942.

Description of corner evidence found:
Monument as described and in place.

Description of monument and accessories I established to perpetuate the original location of this corner.

Blazed and scribed the following new bearing trees:
White Spruce 8" S.20°W. 24.63 feet
Red Pine 9" N.64°W. 23.46 feet

Set a steel sign post: N.54°E., 1.09 feet.

Dated at Iron River, MI, Wis., this 3rd day of November, 19 87

Signature Gary L. Pisoni Title Land Surveyor Registration No. S-1634
(County Surveyor, Registered Land Surveyor, or other duly authorized official)

Office of Register of Deeds, County of Forest, I hereby certify that the within
instrument was filed in this office for record on the 5th day of February, 19 88
at 12:45 o'clock P. M.

Paul Aschenbrenner
(Register of Deeds)

By _____ Deputy

FORM NO. 985-A
H.C. Miller Company

Stock No. 26273

DOCUMENT NUMBER 134622

4413050800

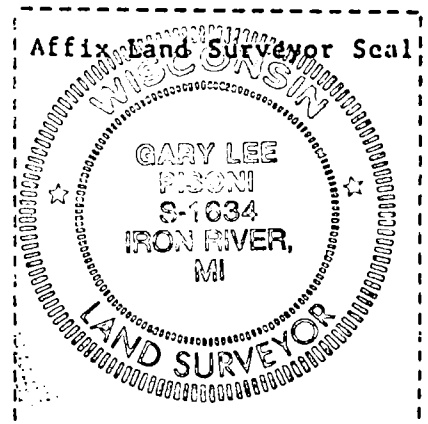
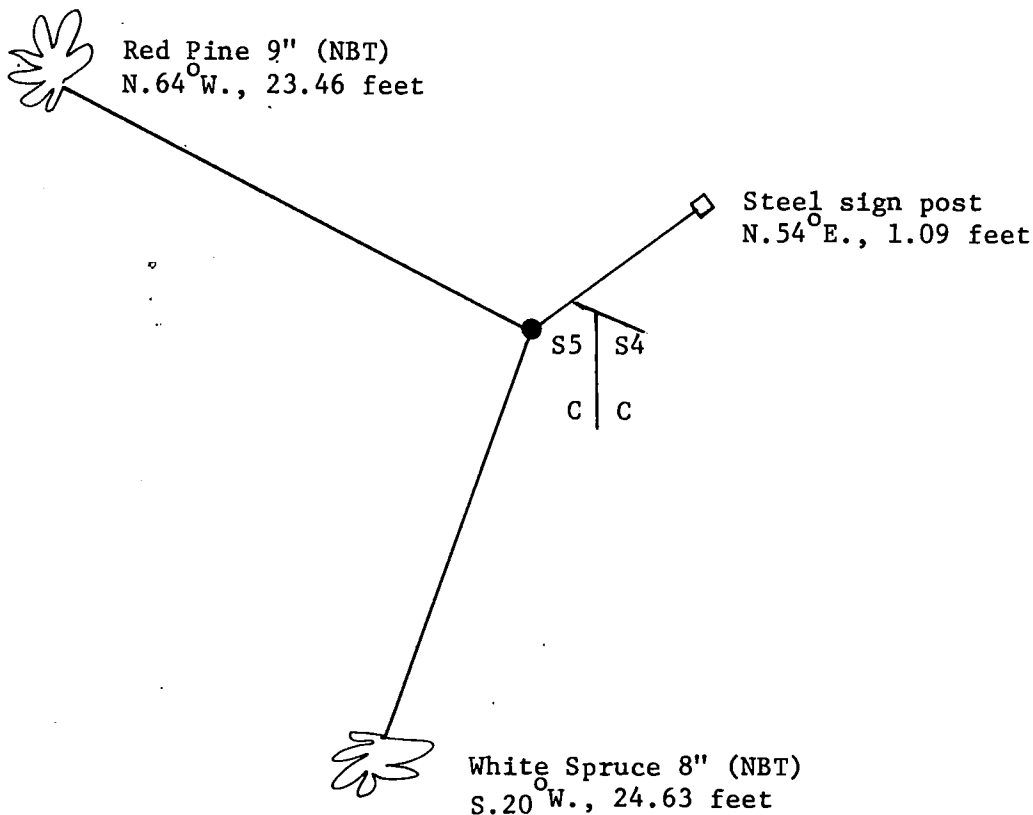
- (e) Describe any material discrepancy between the location of the corner as restored or reestablished and the location of that corner as previously restored or reestablished by distance and direction. Show the discrepancy on the plan view drawing under (d), above. Show the distances between the corner as previously restored or reestablished and (1) the corner as restored or reestablished, and (2) to at least 2 of the witness monuments shown on the drawing in (d), above.

See drawing below.

- (f) Was the corner restored through acceptance of (1) an obliterated evidence location, or, (2) a found perpetuated location?

Restored through acceptance of a found perpetuated location.

- (g&h) Was the corner reestablished through lost corner proportionate methods? If so, show the method, including the directions and distances to other public land survey corners used as evidence or used for proportioning in determining the corner location?



- (i) I, Gary L. Pisoni
(type or print name) certify that the corner location shown on this record was determined by me or under my direction and control and that this U.S. Public Land Survey Monument Record is correct and complete to the best of my knowledge and belief.

Gary L. Pisoni 11-3-87
Signature Date

Survey requested by: [Signature] 2/2/88
District Ranger Date

U.S. PUBLIC LAND SURVEY MONUMENT RECORD

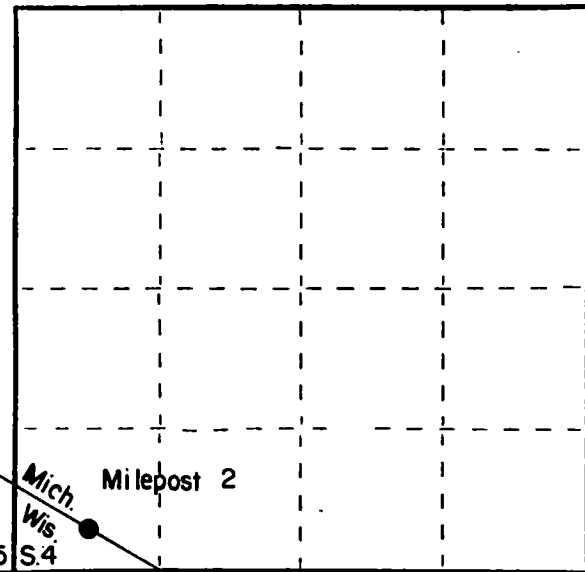
Index No. **DE-910**

State of Wisconsin } ss.
County of Forest

I, Gary L. Pisoni, do hereby certify that on the 21st day of October, 1986, I found evidence of the mile corner ~~at~~ No. 2 Township 41, North, Range 13E, Fourth Principal Meridian, as described hereon; and that from this evidence I established a new monument and accessories as described hereon to perpetuate the original location of this corner.

Resident witnesses:

Arnold Townsend



O = Corner monument restored.

History of original corner establishment:

Corner established by William A. Burt, U.S. Deputy Surveyor, in 1847.

The State boundary line as originally surveyed was retraced and re-established under the direction of the Michigan-Wisconsin Boundary Commission, by Earl G. Harrington, Cadastral Engineer in 1928-1929, Mile corner No. 2, which is a concrete monument 26" long, 6" square at the top, 7½" square at the base, fitted with a metal tablet marked for mile corner No. 2. No evidence of the original corner or bearing trees. Corner restored through proportional measurements.

Description of corner evidence found:

Monument as described and in place, from which the following bear:

Steel sign post N.50°E. 2.25 feet

Description of monument and accessories I established to perpetuate the original location of this corner.

Blazed and scribed the following new bearing trees:

Red Maple	5"	S.73°E.	10.00 feet
Jack Pine	6"	S.55°W.	24.32 feet

Dated at Iron River, MI, this 3rd day of November, 1987.

Signature Gary L. Pisoni Title Land Surveyor Registration No. S-1634
(County Surveyor, Registered Land Surveyor, or other duly authorized official)

Office of Register of Deeds, County of Forest I hereby certify that the within instrument was filed in this office for record on the 5th day of February, 1988 at 12:45 o'clock P. M.

Paul A. Brennan
(Register of Deeds)

By _____ Deputy


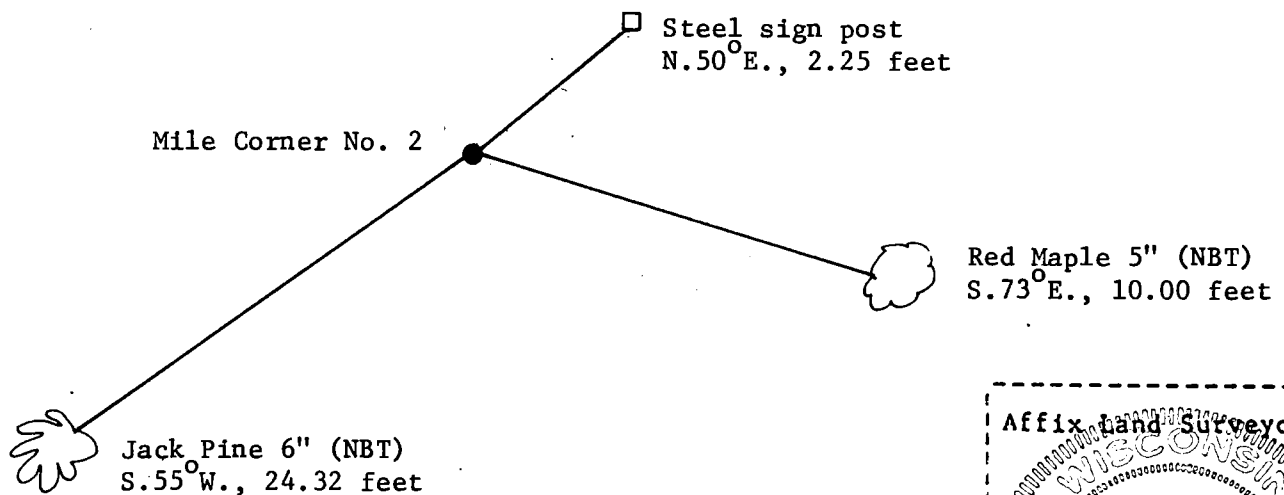
(e) Describe any material discrepancy between the location of the corner as restored or reestablished and the location of that corner as previously restored or reestablished by distance and direction. Show the discrepancy on the plan view drawing under (d), above. Show the distances between the corner as previously restored or reestablished and (1) the corner as restored or reestablished, and (2) to at least 2 of the witness monuments shown on the drawing in (d), above.

See drawing below.

(f) Was the corner restored through acceptance of (1) an obliterated evidence location, or, (2) a found perpetuated location?

Restored through acceptance of a found perpetuated location.

(g&h) Was the corner reestablished through lost corner proportionate methods? If so, show the method, including the directions and distances to other public land survey corners used as evidence or used for proportioning in determining the corner location?



(i) 1. Gary L. Pisoni
(type or print name) certify that the corner location shown on this record was determined by me or under my direction and control and that this U.S. Public Land Survey Monument Record is correct and complete to the best of my knowledge and belief.

Signature

Gary L. Pisoni

11-3-87

Date

Survey requested by:

Jeff F. Hest
District Ranger

2/2/88

Date

CERTIFIED LAND CORNER RESTORATION

State of Wisconsin

County of Forest

} ss.

I Jean F. Resvick, do hereby certify that on the 9th day of March, 19 73, I found evidence of the Northwest Section corner of Section 7 Township 41 North, Range 13 East, Fourth Principal Meridian, as described hereon; and that from this evidence I established a new monument and accessories as described hereon to perpetuate the original location of this corner:

Description of original monument and accessories and subsequent restorations:

Original Survey 1860 by Alfred Millard

Dependant resurvey of 1941 by Gary R. Veal

From original bearing trees set concrete mounment 2 feet long, 6 inch diam. with brass cap marked T41N, R12E, R13E, S1, S6, S12, S7, 1941

Tamarack 6, N57E, 80 1/2 lks.

Spruce 10, S53E, 39 1/2

Spruce 7, S62W, 126 lks.

White pine 6, N46°15'W, 82 1/2 lks.

Description of corner evidence found:

Monuments as described

Tamarack, dead, 8 in. diam., N57E, 80 1/2 lks.

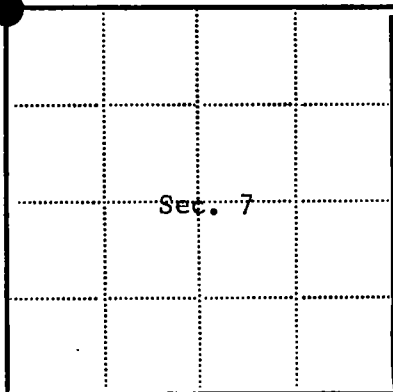

Spruce, rotted stump, S53E, 39 1/2 lks.

Balsam 14, S62W, 126 lks. scribed (recorded as spruce)

White pine 10, N46W, 82 1/2 lks.

Description of monument and accessories I established to perpetuate the original location of this corner:

Blazed and scribed Spruce, 10 inch diam. bears N68E, 37.64 ft. set sign post 1 ft. east of monument.



● = Corner monument restored

□ =

Resident witnesses.....

Dated at Rhineland Wisconsin, this day of 19 73.

Signature Jean F. Resvick Title Land Surveyor
(County Surveyor, Registered Land Surveyor, or other duly authorized official)

Surveyors Registration No. S-802 DOCUMENT NUMBER **104456**

Office of Register of Deeds County of Forest

I hereby certify that the within instrument was filed in this office for record on the 13th day of November 19 73, and was filed in Book No. Page No. E-1 of County Records.

Signature Eugene Stetson Title Register of Deeds

Township 41 North, Range 13 East, Section 7, Index No. E-1, Page No.

44112010000

E
1

U.S. PUBLIC LAND SURVEY MONUMENT RECORD

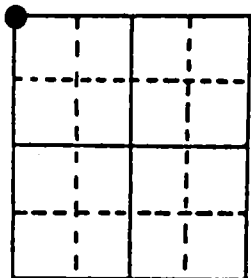
Note: This form is intended and designed to fulfill all requirements of Wisconsin Administrative Code, Chapter A-E 5.02, U.S. Public Land Survey Monument Record (3) (a) (b) (c) (d) (e) (f) (g) (h) (i). An additional sheet may be added if necessary to conform with said requirements.

(a) Corner location: Township 41 North

Range 13 East/West

Town/City/Village Alvin

County Forest



Section 7

(b) (f) (g) (h) Description of monument found at this corner and if it was accepted, state all evidence (material, testimonial, occupational, plats, records, other monuments) used as a basis for accepting. If not accepted or if nothing was found, state evidence used as basis for establishing location. If reestablished through lost corner proportionate methods, indicate all monuments, distances and directions used to establish.

Found 6" round brass capped concrete monument. The monument was re-established from the 1941 General Land Office Dependent Resurvey.

Bearing trees found:

1.) 16" W. Pine N 50° W, 54.08 feet.

2.) 16" W. Spruce N 65° E, 38.37 feet.

Bearing trees made:

3.) 7" Balsam S 12° W, 13.41 feet.

4.) 7" Balsam S 75° W, 52.90 feet.

5.) Steel post and sign East 0.7 foot.

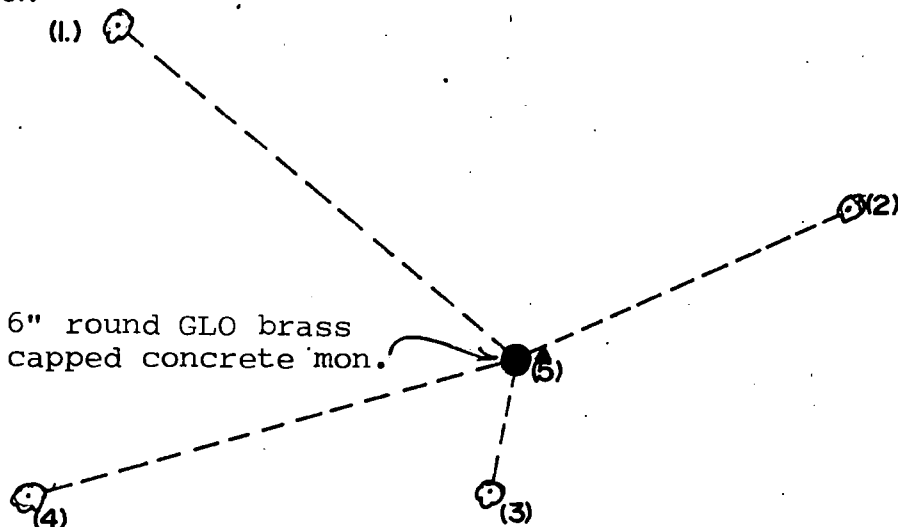
REGISTER'S OFFICE
Forest County, Wis.

Received for record this 9th day
of December, D., 1988 at

10:10 o'clock A. M. and recorded
in Vol. CORNER RESTORATIONS
page E-1

Paul H. Schenker
Register of Deeds

(c) (d) (e) Plan view of corner with ties to at least 4 witness monuments. If in disagreement with previously established corner, show the distances between the two corners and also indicate the ties to the disputed corner.



Scale 1"=20 feet

(i) I, Stephen J. Favorite, RLS #S-1616,
(type or print name) certify that the corner location on this record was determined by me or under my direction and control and that this U.S. Public Land Survey Monument Record is correct and complete to the best of my knowledge and belief.

Stephen J. Favorite
Signature

April 9, 1988

Survey requested by; Amela Gorn

District Ranger

Date 11/17/88

Date

44112010000



Index No. E-1

136574

U.S. PUBLIC LAND SURVEY MONUMENT RECORD

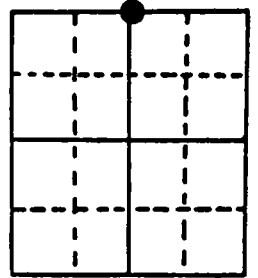
Note: This form is intended and designed to fulfill all requirements of Wisconsin Administrative Code, Chapter A-E 5.02, U.S. Public Land Survey Monument Record (3) (a) (b) (c) (d) (e) (f) (g) (h) (i). An additional sheet may be added if necessary to conform with said requirements.

(a) Corner location: Township 41 North

Range 13 East/West

Town/City/Village Alvin

County Forest



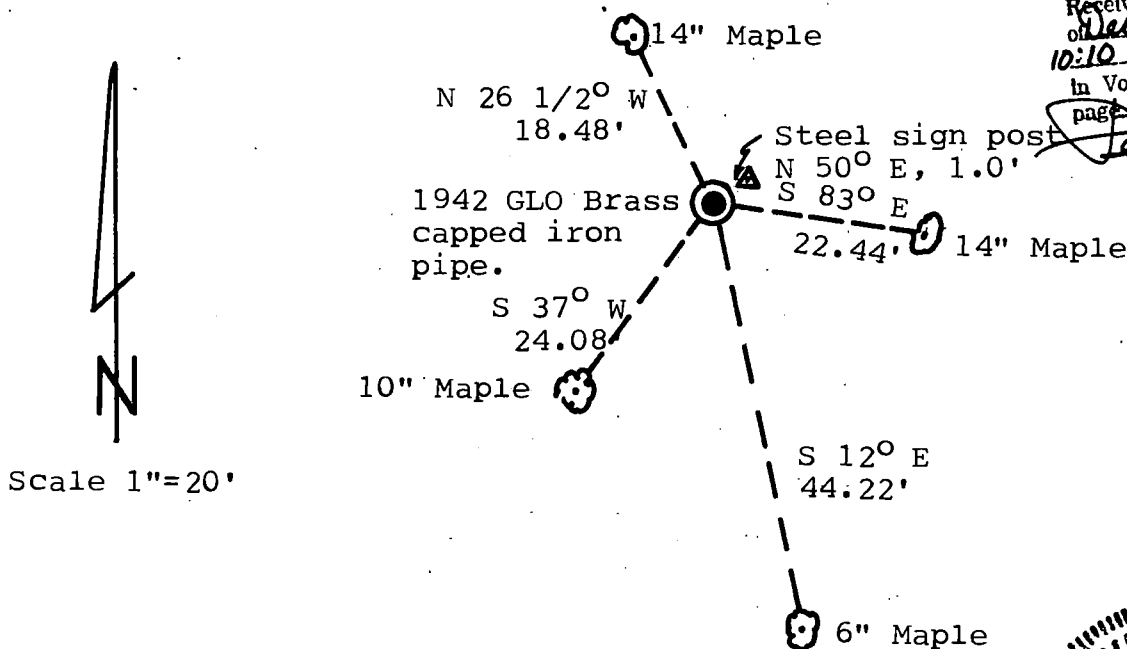
Section 7

(b) (f) (g) (h) Description of monument found at this corner and if it was accepted, state all evidence (material, testimonial, occupational, plats, records, other monuments) used as a basis for accepting. If not accepted or if nothing was found, state evidence used as basis for establishing location. If reestablished through lost corner proportionate methods, indicate all monuments, distances and directions used to establish.

Found 2" diameter brass capped iron pipe stamped identifying the corner. The monument was established in the 1942 General Land Office Dependent Resurvey.

BT's found from 1942 Resurvey: 14" Maple N 26 1/2° W, 18.48'
14" Maple S 83° E, 22.44'

(c) (d) (e) Plan view of corner with ties to at least 4 witness monuments. If in disagreement with previously established corner, show the distances between the two corners and also indicate the ties to the disputed corner.



REGISTER'S OFFICE
Forest County, Wis. 922
Received for record this... day
of December A.D., 1988 at
10:10 o'clock A.M. and recorded
in Vol. CORNER RESTORATIONS
page E-3
Paul Ackenbrenner
Register of Deeds

(i) I, Stephen J. Favorite, Registered Land Surveyor #S-1616

(type or print name) certify that the corner location on this record was determined by me or under my direction and control and that this U.S. Public Land Survey Monument Record is correct and complete to the best of my knowledge and belief.

Stephen J. Favorite
Signature


February 9, 1988

Survey requested by: Camille Horn

Date 1/17/88

District Ranger

Date



Index No.

11-16

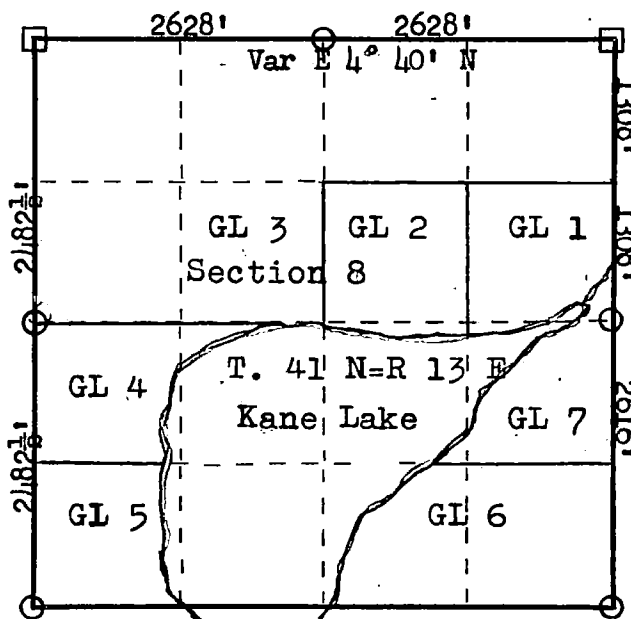
4413060020

11-16

State of Wisconsin }
County of Forest } ss.

I, Charles E. Walker, do hereby certify that on the 9 day of December, 1937, I found evidence of the Original Section corner of Section 8 in Township 41, North, Range 13 East, Fourth, Principal Meridian, as described hereon; and that from this evidence I established a new monument and accessories as described hereon to perpetuate the original location of this corner.

Resident witnesses:



○ = Corner monument restored.
□ = Orig. corner

CERTIFIED LAND CORNER RESTORATION

Index No. G - 5 & 9
J - 5 & 9 E - 7

History of original corner establishment:

This is based on a sketch found in the Register of Deeds Office, but without any further notes to back them up. It is not known how the corners were marked, but is assumed they were marked with wooden stakes, as no provision had been made to provided for Forest County to provide Caped Corners fro the County Surveyor. Chas E. Walker was the County Surveyor at the time of the making of this survey.

Description of corner evidence found:

No field notes are found as to the method or marking of the corners established. All information appearing on the original sketch have been transcribed to this record.

Description of monument and accessories I established to perpetuate the original location of this corner.

It appears the following listed corners were marked by Chas E. Walker at the time of this survey:

East $\frac{1}{4}$ section corner
Southeast Section corner
North $\frac{1}{4}$ section corner
West $\frac{1}{4}$ section corner
Southwest Section corner

ORIGINAL SKETCH BY CHAS E. WALKER
AFFIXED TO BACK OF THIS PAGE.

G.L.O. Resurvey 1942
Omitted lands survey

Dated at Crandon, Wis., this 9 day of December, 1939.

Signature Charles E. Walker Title County Surveyor Registration No. Forest Co
(County Surveyor, Registered Land Surveyor, or other duly authorized official)

Office of Register of Deeds, County of Forest, I hereby certify that the within instrument was filed in this office for record on the 27 day of January, 1965 at 2 o'clock P. M., I transcribed to this record all the data contained on a sketch that has been in this office for a number of years, in order to preserve what useful information may appear on the sketch. That prior to this time no file was available in this office to preserve these types of records.

By Karl A. Unger Deputy

44113082044

2021

U.S. PUBLIC LAND SURVEY MONUMENT RECORD

Index No. E-10,11

State of Wisconsin }
County of Forest } ss.

I, Gary L. Pisoni, do hereby
certify that on the 21 day
of October, 1986, I found
evidence of the closing
corner of betw. Sec. 4 and 9 on State line
Township 41, North, Range
13E, Fourth Principal Meridian,
as described hereon; and that from this evidence
I established a new monument and accessories
as described hereon to perpetuate the original
location of this corner.

Resident witnesses:

Arnold Townsend

History of original corner establishment:
1942 Dependent Re-survey.

Set a 2" diameter iron pipe 12" above ground surface with a brass cap stamped:
U.S. General Land Office Survey, T41N, CC S4, S9, R13E, 1942.

Description of corner evidence found:

Monument as described and in place, from which the following bear:

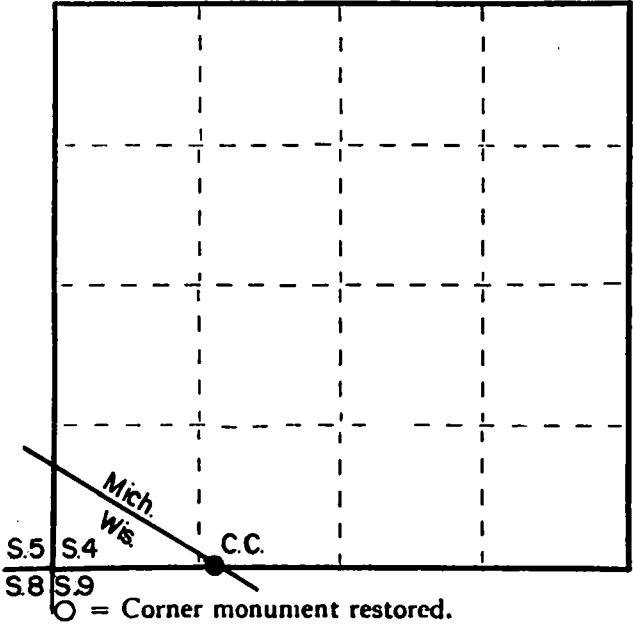
All bearing trees dead.

Description of monument and accessories I established to perpetuate the original location of this corner.

Blazed and scribed the following new bearing trees:

Red Maple	4"	S.23°30'E.	17.60 feet
Black Spruce	5"	N.85°W.	8.18 feet

Set a steel sign post: N.51°E., 1.31 feet.



Dated at Iron River, MI, ~~Wis.~~, this 3rd day of November, 1987

Signature Gary L. Pisoni Title Land Surveyor Registration No. S-1634
(County Surveyor, Registered Land Surveyor, or other duly authorized official)

Office of Register of Deeds, County of Forest, I hereby certify that the within
instrument was filed in this office for record on the 5th day of February, 1988
at 12:45 clock P. M.

Paul Aschenbrenner
(Register of Deeds)

By _____ Deputy


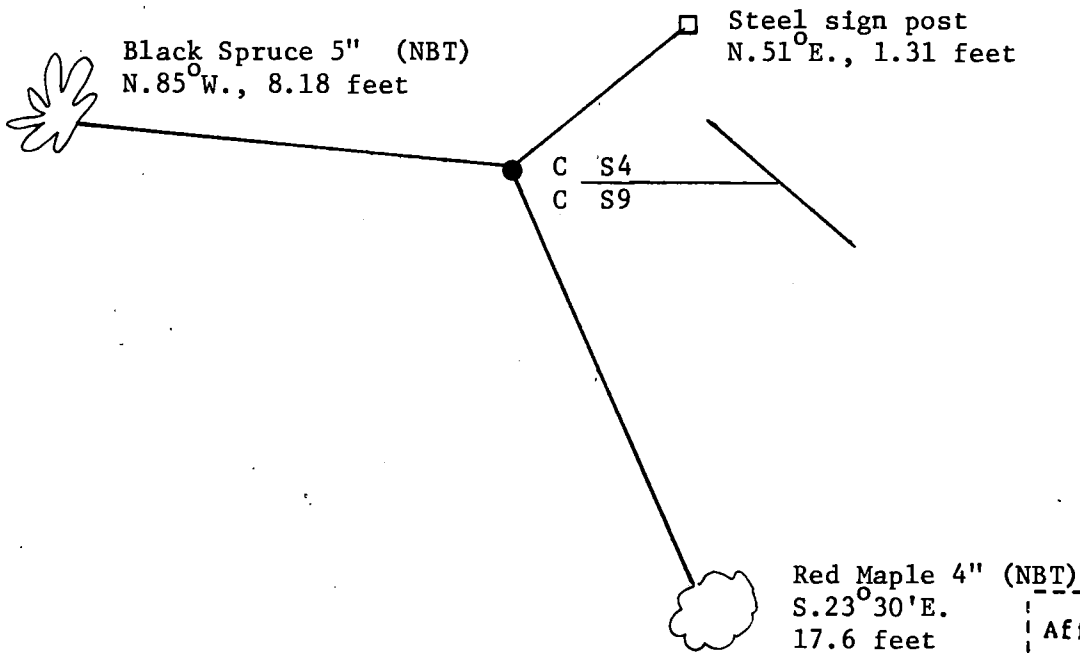
- (e) Describe any material discrepancy between the location of the corner as restored or reestablished and the location of that corner as previously restored or reestablished by distance and direction. Show the discrepancy on the plan view drawing under (d), above. Show the distances between the corner as previously restored or reestablished and (1) the corner as restored or reestablished, and (2) to at least 2 of the witness monuments shown on the drawing in (d), above.

See drawing below.

- (f) Was the corner restored through acceptance of (1) an obliterated evidence location, or, (2) a found perpetuated location?

Restored through acceptance of a found perpetuated location.

- (g&h) Was the corner reestablished through lost corner proportionate methods? If so, show the method, including the directions and distances to other public land survey corners used as evidence or used for proportioning in determining the corner location?



- (i) I, Gary L. Pisoni
(type or print name) certify that the corner location shown on this record was determined by me or under my direction and control and that this U.S. Public Land Survey Monument Record is correct and complete to the best of my knowledge and belief.

Gary L. Pisoni 11-3-87
Signature Date

Survey requested by:

[Signature] 2/2/88
District Ranger Date

U.S. PUBLIC LAND SURVEY MONUMENT RECORD

Index No. E.F-11,12

State of Wisconsin }
County of Forest } ss.

I, Gary L. Pisoni, do hereby certify that on the 21st day of October, 19 86, I found evidence of the mile corner ~~of~~ No. 1 1/2 Township 41, North, Range 13E, Fourth Principal Meridian, as described hereon; and that from this evidence I established a new monument and accessories as described hereon to perpetuate the original location of this corner.

Resident witnesses:

Arnold Townsend

History of original corner establishment:

Corner established by William A. Burt, U.S. Deputy Surveyor, in 1847.

The State boundary line as originally surveyed was retraced and re-established under the direction of the Michigan-Wisconsin Boundary Commission, by Earl G. Harrington, Cadastral Engineer in 1928-1929. Mile corner No. $1\frac{1}{2}$, which is a concrete monument 26" long, 6" square at the top, $7\frac{1}{2}$ " square at the base, fitted with a metal tablet marked for mile corner No. $1\frac{1}{2}$. No evidence of the original corner or bearing trees. Corner restored through proportional measurements.

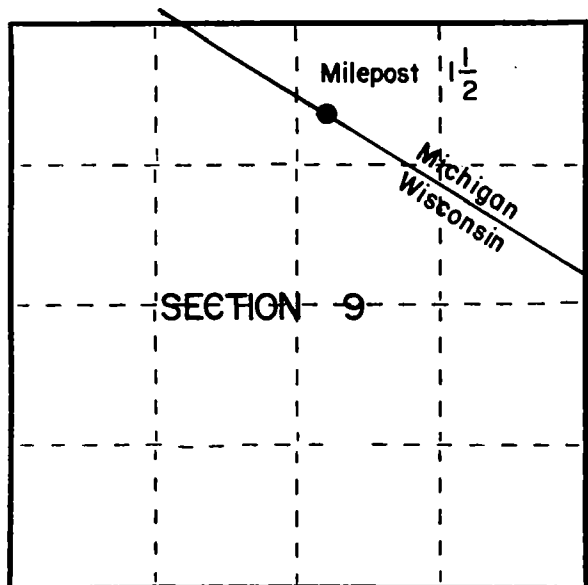
Description of corner evidence found:

Monument as described and in place, from which the following bear:

Red Maple	4" double	N.20°E.	39.38 feet
Balsam	10"	N.65°30'W.	37.89 feet
Balsam	9"	N.41°30'W.	52.54 feet

Set a steel sign post: N.30°E., 1.65 feet.

Description of monument and accessories I established to perpetuate the original location of this corner.



○ = Corner monument restored.

Dated at Iron River, MI, this 3rd day of November, 19 87.

Signature Gary L. Pisoni Title Land Surveyor Registration No. S-1634
(County Surveyor, Registered Land Surveyor, or other duly authorized official)

Office of Register of Deeds, County of Forest, I hereby certify that the within instrument was filed in this office for record on the 5th day of February, 19 88 at 12:45 o'clock P. M.

Paul Aschenbrenner
(Register of Deeds)

By.....Deputy

FORM NO. 985-A

H.C. Miller Company
Madison, Wisconsin

Stock No. 26273

DOCUMENT NUMBER **134625**

4413093418

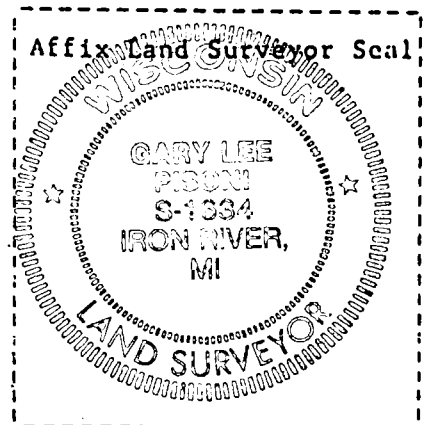
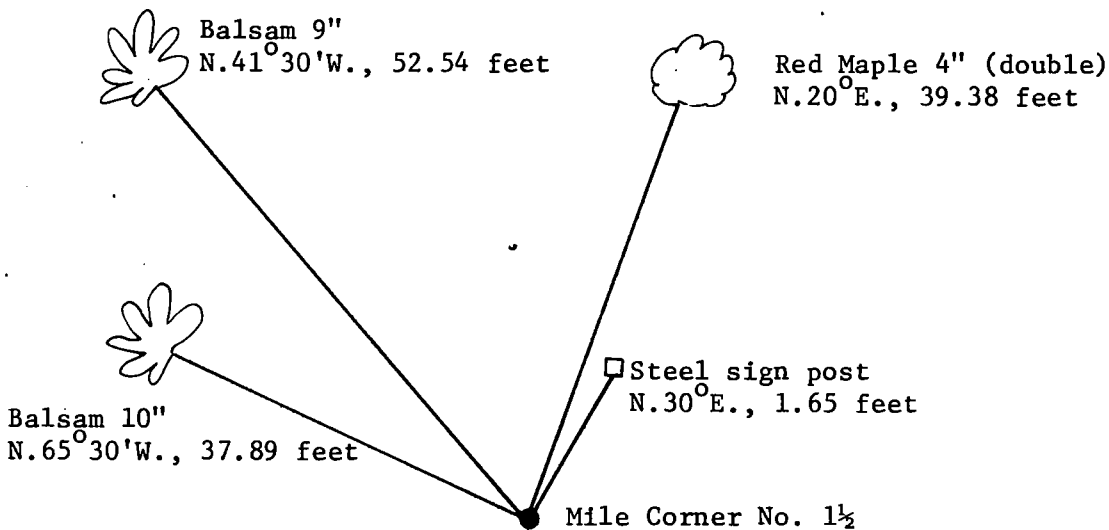
- (e) Describe any material discrepancy between the location of the corner as restored or reestablished and the location of that corner as previously restored or reestablished by distance and direction. Show the discrepancy on the plan view drawing under (d), above. Show the distances between the corner as previously restored or reestablished and (1) the corner as restored or reestablished, and (2) to at least 2 of the witness monuments shown on the drawing in (d), above.

See drawing below.

- (f) Was the corner restored through acceptance of (1) an obliterated evidence location, or, (2) a found perpetuated location?

Restored through acceptance of a found perpetuated location.

- (g&h) Was the corner reestablished through lost corner proportionate methods? If so, show the method, including the directions and distances to other public land survey corners used as evidence or used for proportioning in determining the corner location?



- (i) I, Gary L. Pisoni
(type or print name) certify that the corner location shown on this record was determined by me or under my direction and control and that this U.S. Public Land Survey Monument Record is correct and complete to the best of my knowledge and belief.

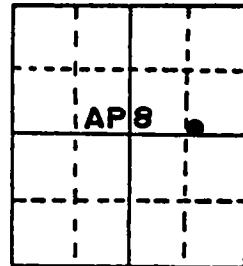
Signature Gary L. Pisoni Date 11-3-87

Survey requested by: [Signature] District Ranger Date 2/2/88

136576

U.S. PUBLIC LAND SURVEY MONUMENT RECORD

Note: This form is intended and designed to fulfill all requirements of Wisconsin Administrative Code, Chapter A-E 5.02, U.S. Public Land Survey Monument Record (3) (a) (b) (c) (d) (e) (f) (g) (h) (i). An additional sheet may be added if necessary to conform with said requirements.

(a) Corner location: Township 41 NorthRange 13 East/WestTown/City/Village AlvinCounty ForestAngle
Point 8Section 8

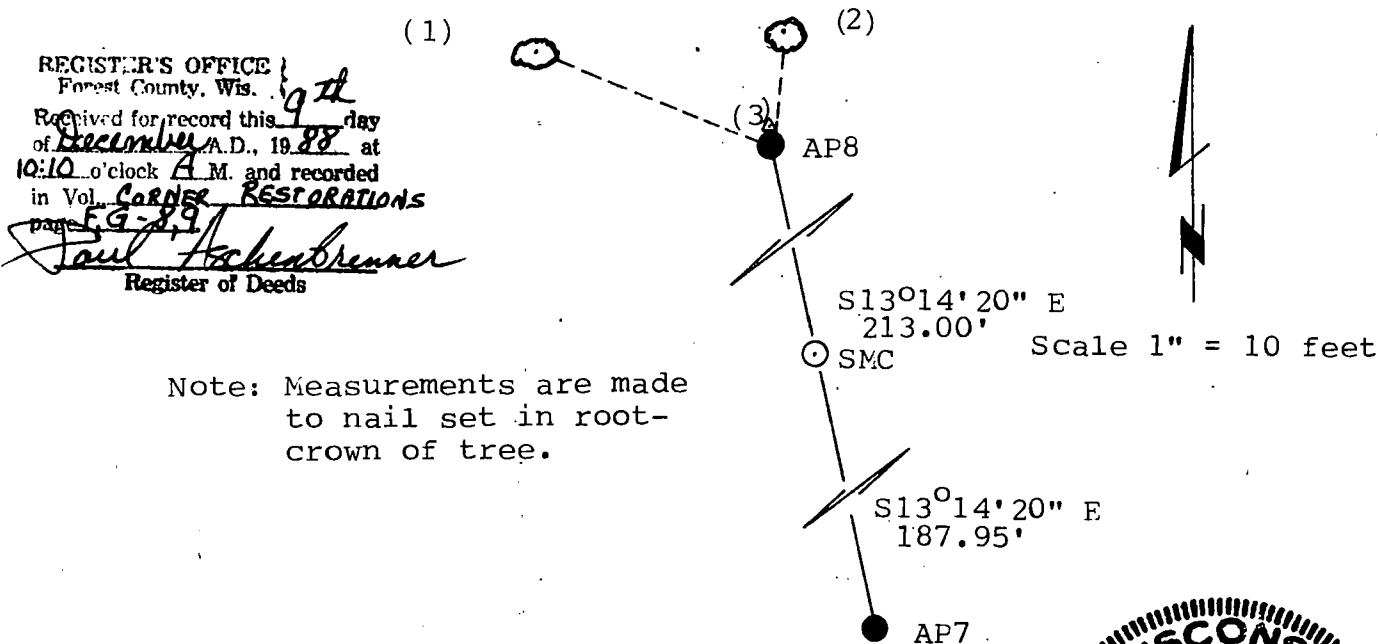
(b) (f) (g) (h) Description of monument found at this corner and if it was accepted, state all evidence (material, testimonial, occupational, plats, records, other monuments) used as a basis for accepting. If not accepted or if nothing was found, state evidence used as basis for establishing location. If reestablished through lost corner proportionate methods, indicate all monuments, distances and directions used to establish.

Found 4" round brass capped concrete monument stamped to identify the corner. The monument was established from the 1943 General Land Office Dependent Resurvey and Extension Survey of the Adjusted Meanderline of Kaine Lake by H.D. Craig.

The corner was restored by Jean F. Resvick on Dec. 13th, 1974.

BT's found: 1) 14" Aspen N 68° W 13.58 feet (H.D. Craig's BT)
2) 6" B.Spruce N 70° E 6.01 feet (J.F. Resvick's BT)
3) Steel sign post North 0.5 feet

(c) (d) (e) Plan view of corner with ties to at least 4 witness monuments. If in disagreement with previously established corner, show the distances between the two corners and also indicate the ties to the disputed corner.



(i) I, Stephen J. Favorite RLS #S-1616
(type or print name) certify that the corner location on this record was determined by me or under my direction and control and that this U.S. Public Land Survey Monument Record is correct and complete to the best of my knowledge and belief.

Stephen J. Favorite April 9, 1988
Signature Date
Survey requested by: Charles Ryan Date 11/17/88
District Ranger Date

Index No. FG-8,9

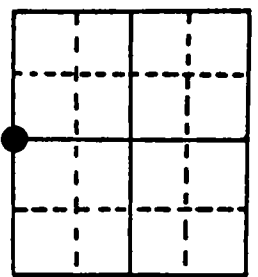
44113082109

41-12

136577

U.S. PUBLIC LAND SURVEY MONUMENT RECORD

Note: This form is intended and designed to fulfill all requirements of Wisconsin Administrative Code, Chapter A-E 5.02, U.S. Public Land Survey Monument Record (3) (a) (b) (c) (d) (e) (f) (g) (h) (i). An additional sheet may be added if necessary to conform with said requirements.

(a) Corner location: Township 41 NorthRange 13 East/WestTown/City/Village AlvinCounty ForestSection 7

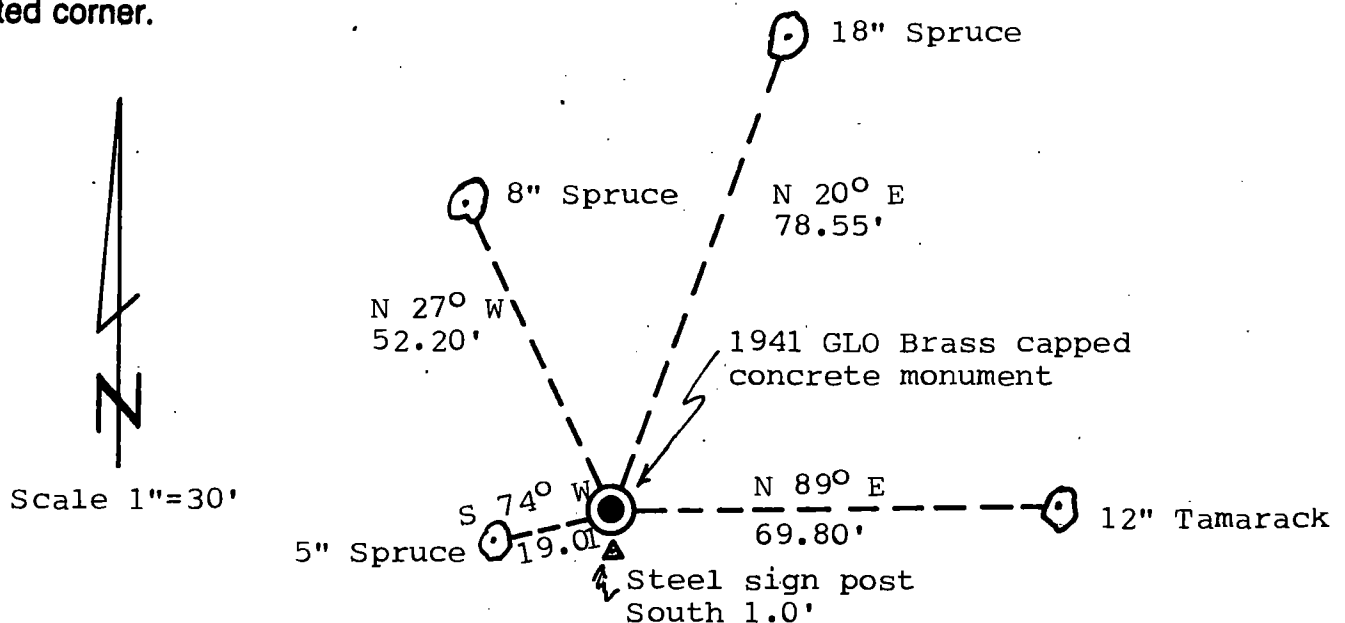
(b) (f) (g) (h) Description of monument found at this corner and if it was accepted, state all evidence (material, testimonial, occupational, plats, records, other monuments) used as a basis for accepting. If not accepted or if nothing was found, state evidence used as basis for establishing location. If reestablished through lost corner proportionate methods, indicate all monuments, distances and directions used to establish.

Found 1941 6" diameter General Land Office brass capped concrete monument stamped identifying the corner.

BT found: 12" Tamarack N 89° E 69.80 feet.


REGISTER'S OFFICE
Forest County, Wis.
Received for record this 9th day
of December A.D., 1988 at
10:10 o'clock A.M. and recorded
in Vol. CORNER RESTORATIONS
page 57
Paul F. Schenck
Register of Deeds

(c) (d) (e) Plan view of corner with ties to at least 4 witness monuments. If in disagreement with previously established corner, show the distances between the two corners and also indicate the ties to the disputed corner.



(i) I, Stephen J. Favorite, Registered Land Surveyor#S-1616,
(type or print name) certify that the corner location on this record
was determined by me or under my direction and control and that
this U.S. Public Land Survey Monument Record is correct and
complete to the best of my knowledge and belief.

Stephen J. Favorite February 9, 1988
Signature Date
Survey requested by: *Carol Ryan* 1/17/88
District Ranger Date



44112122000

2112

CERTIFIED LAND CORNER RESTORATION

State of Wisconsin

County of Forest

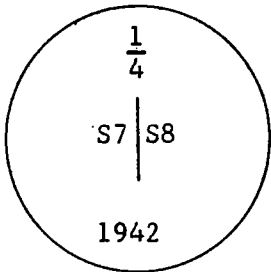
ss.

DOCUMENT NUMBER

99462

I Jean F. Resvick, do hereby certify that on the 16th day of September, 1970, I found evidence of the East Quarter corner of Section 7 Township 41 North, Range 13 East, Fourth Principal Meridian, as described hereon; and that from this evidence I established a new ~~restoration~~ accessories as described hereon to perpetuate the ~~original~~ location of this corner:

Description of original monument and accessories and subsequent restorations:



Surveyed by Wm. E. Daugherty in 1865. Dependent resurvey in 1942 by Guy R. Veal. At proportionate distance set an iron post, 3 feet long, 2 inch diameter 27 inches in the ground with a brass cap marked.

From which:

A Hemlock 11" diameter, bears N69°15'E 3.50 lks.

A Hemlock 7" diameter, bears N 1°30'W 16.50 lks.

Description of corner evidence found:

Monument as described

Fallen Hemlock 11" N69°15'E 3.50 lks.

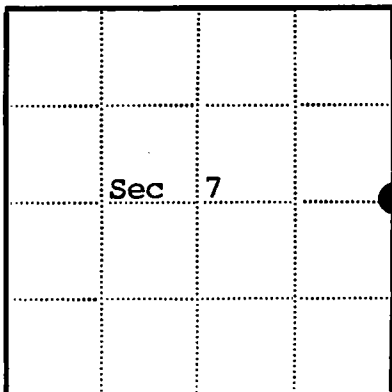

Hemlock (Dead), 9" N 1°30'W 16.50 lks.

Description of monument and accessories I established to perpetuate the ~~original~~ location of this corner:

Blazed and scribed the following new bearing trees:

A maple 17" diameter S47E, 41.54 feet

A maple 12" diameter N31W, 26.76 feet



● = Corner monument restored

□ =

Resident witnesses.....

Dated at Rhineland Wisconsin, this 2nd day of Nov, 1970.Signature Jean F. Resvick Title Cadastral Surveyor
(County Surveyor, Registered Land Surveyor, or other duly authorized official)Surveyors Registration No. S-802Office of Register of Deeds County of ForestI hereby certify that the within instrument was filed in this office for record on the 16th day of March, 1971, and was filed in Book No. 1 Page No. G-5 of County Records.Signature Eugene Stutzman Title Register of DeedsTownship 41 North, Range 13 East, Section 7, Index No. G-5, Page No. 5

44113072000

U.S. PUBLIC LAND SURVEY MONUMENT RECORD

Index No. G-13

State of Wisconsin }
County of FOREST } ss.

I, John Schulke, do hereby
certify that on the 3rd day
of August, 1985, I found
evidence of the Closing & Quarter
corner of 9 and 10
Township 41, North, Range
13 East, Fourth Principal Meridian,
as described hereon; and that from this evidence
I established a new monument and accessories
as described hereon to perpetuate the original
location of this corner.

Resident witnesses:

History of original corner establishment:

Original corner was established by Wm. E. Daugherty, Deputy Surveyor
in June 1865 in the survey of the subdivision of T41N, R13 E.

Original Bearing Trees: Sugar 6" S33°E 36 lks.
Sugar 6" S14°W 32 lks.

Description of corner evidence found:

Found 2" Dia. iron pipe set by Guy Veal in 1942 with a brass cap
stamped to identify the corner. Steel sign post located 0.91' S63°W.

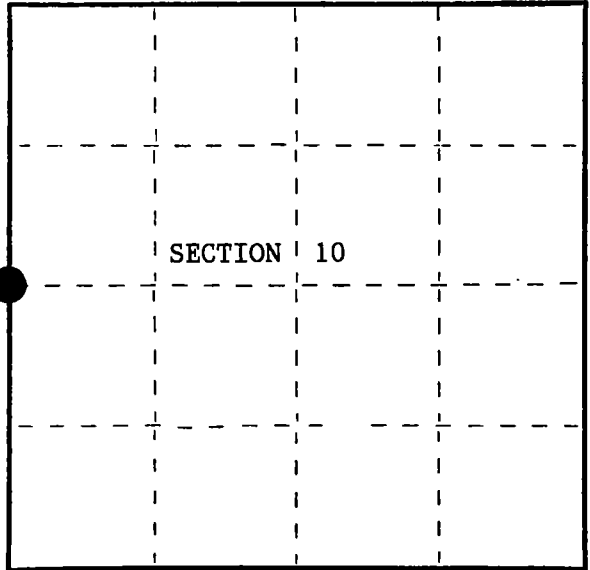
Recovered Bearing Trees:

W. Birch 7" S17°E 39.67 feet
Maple 20" S73°W 46.10 feet
Mile Post square S59°45'E 128.37 feet

Description of monument and accessories I established to perpetuate the original location of this corner.

Blazed and scribed the following new corner references:

Maple 7" S38°W 19.44 feet



○ = Corner monument restored.

Dated at Grandon, Wis., this 10th day of October, 1985.

Signature John C. Schulke Title R.L.S. Registration No. S-1665
(County Surveyor, Registered Land Surveyor, or other duly authorized official)

Office of Register of Deeds, County of Forest, I hereby certify that the within
instrument was filed in this office for record on the 21st day of November, 1985
at 1:10 o'clock P. M.

Paul Aschenbrenner
(Register of Deeds)

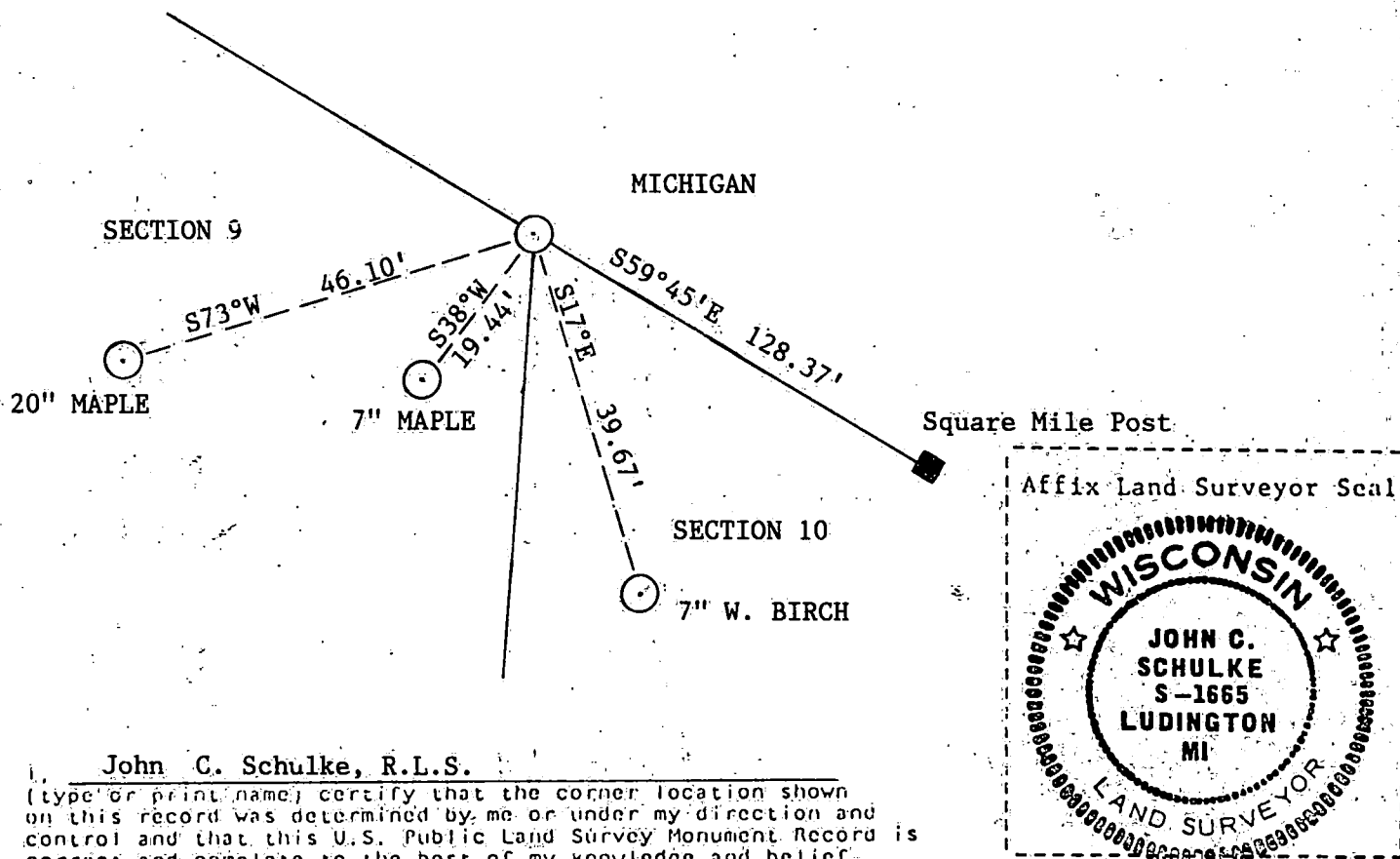
By Deputy

(e) Describe any material discrepancy between the location of the corner as restored or reestablished and the location of that corner as previously restored or reestablished by distance and direction. Show the discrepancy on the plan view drawing under (d), above. Show the distances between the corner as previously restored or reestablished and (1) the corner as restored or reestablished, and (2) to at least 2 of the witness monuments shown on the drawing in (d), above.

NONE

(f) Was the corner restored through acceptance of (1) an obliterated evidence location, or, (2) a found perpetuated location?

(g&h) Was the corner reestablished through lost corner proportionate methods? If so, show the method, including the directions and distances to other public land survey corners used as evidence or used for proportioning in determining the corner location?



(i) I, John C. Schulke, R.L.S.
(type or print name) certify that the corner location shown on this record was determined by me or under my direction and control and that this U.S. Public Land Survey Monument Record is correct and complete to the best of my knowledge and belief.

John C. Schulke
Signature

Oct 10, 1985
Date

CERTIFIED LAND CORNER RESTORATION

State of Wisconsin

County of Forest

ss.

DOCUMENT NUMBER 99461

I Jean F. Resvick, do hereby certify that on the 16th day of September, 1970, I found evidence of the Wis., Mich, Mile Post No. 1 corner of Fractional Section 10 Township 41 North, Range 13 East, Fourth Principal Meridian, as described hereon; and that from this evidence I established a new monument and accessories as described hereon to perpetuate the original location of this corner:

Description of original monument and accessories and subsequent restorations:

Surveyed by Wm. A. Burt, in 1847. Joint Boundary Commission Resurvey of 1928. Set concrete monument 26 inches long 6 inches square at top, 7½ inches square at base with metal tablet marked for mile corner #1.

From which -

A cedar 8 inches in diameter bears N50E, 38.5 lks.

A cedar 8 inches in diameter bears S 6W, 16 lks.

Description of corner evidence found:

Monument as described.

Description of monument and accessories I established to perpetuate the original location of this corner:

Blazed and scribed the following new bearing trees:

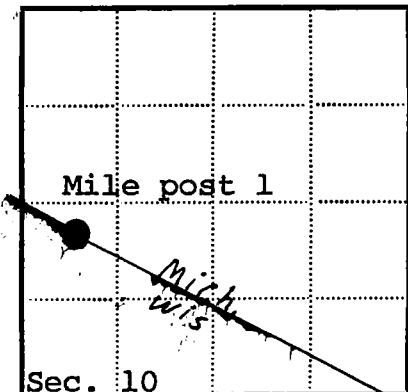

A Elm 8 inches in diameter, N23E, 21.30 feet

A Yellow Birch 5 inches in diameter, S8W, 20.66 feet

A Basswood 6 inches in diameter S80W, 25.42 feet

Set steel sign post south side mile post.

44113101535



● = Corner monument restored

□ =

Resident witnesses.....

Dated at Rhinelander Wisconsin, this 16th day of Nov. 1970.

Signature Jean F. Resvick Title Cadastral Surveyor
(County Surveyor, Registered Land Surveyor, or other duly authorized official)

Surveyors Registration No. S-802

Office of Register of Deeds County of Forest

I hereby certify that the within instrument was filed in this office for record on the 16th day of March 1971, and was filed in Book No. I Page No. G-13, 14 of County Records.

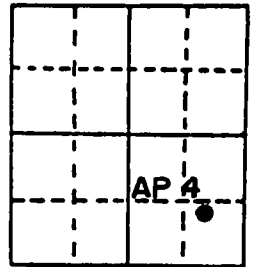
Signature Eugene Stutzman Title Register of Deeds

Township 41 North, Range 13 East, Section 9, 10, Index No. G-13, 14, Page No.

136578

U.S. PUBLIC LAND SURVEY MONUMENT RECORD

Note: This form is intended and designed to fulfill all requirements of Wisconsin Administrative Code, Chapter A-E 5.02, U.S. Public Land Survey Monument Record (3) (a) (b) (c) (d) (e) (f) (g) (h) (i). An additional sheet may be added if necessary to conform with said requirements.

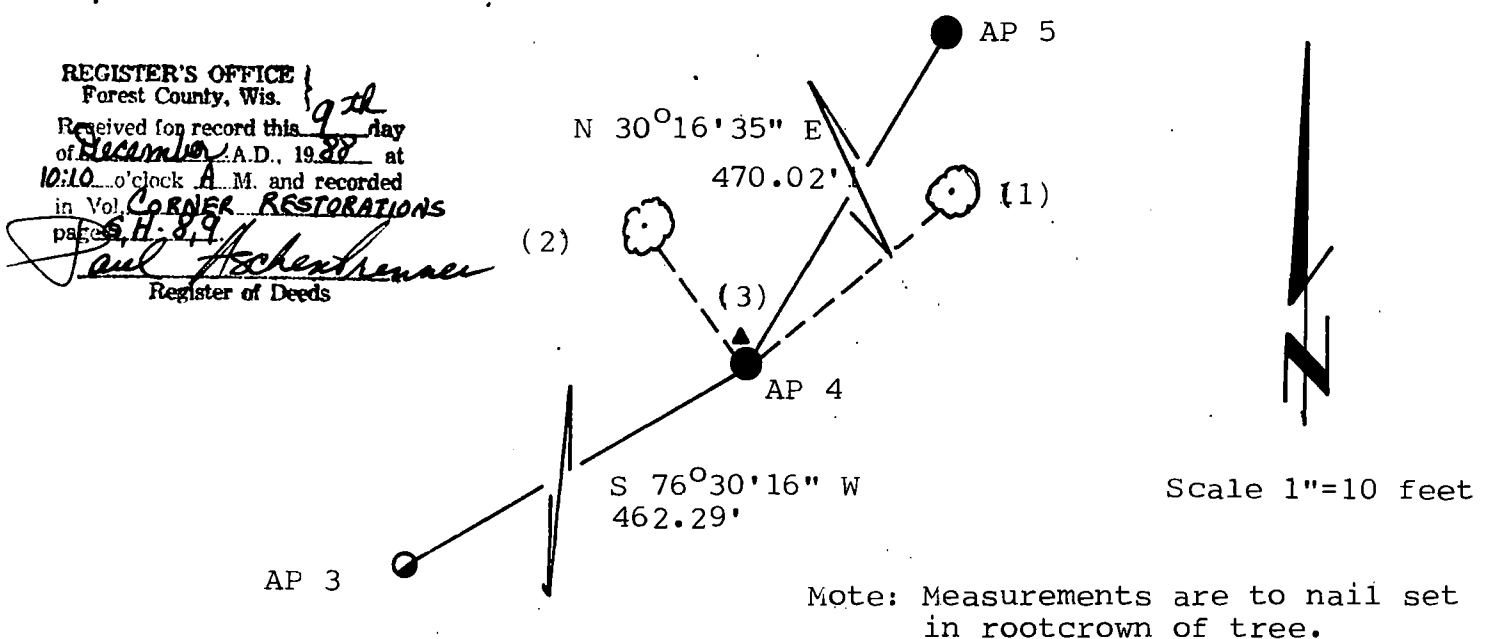
(a) Corner location: Township 41 NorthRange 13 East/WestTown/City/Village AlvinCounty ForestAngle
Point 4Section 8

(b) (f) (g) (h) Description of monument found at this corner and if it was accepted, state all evidence (material, testimonial, occupational, plats, records, other monuments) used as a basis for accepting. If not accepted or if nothing was found, state evidence used as basis for establishing location. If reestablished through lost corner proportionate methods, indicate all monuments, distances and directions used to establish.

Found 4" round brass capped concrete monument stamped to identify the corner. The monument was established from the 1943 General Land Office Dependent Resurvey and Extension survey of the Adjusted Meanderline of Kaine Lake by H.D. Craig.

BT's found: 1) 18" W. Pine N 49° E 13.86 feet (H.D. Craig's BT)
2) 11" W. Spruce N 36 1/2° W 8.91 feet (H.D. Craig's BT)
3) Steel sign post N 10° W 0.7 feet

(c) (d) (e) Plan view of corner with ties to at least 4 witness monuments. If in disagreement with previously established corner, show the distances between the two corners and also indicate the ties to the disputed corner.

(i) I, Stephen J. Favorite RLS#S-1616

(type or print name) certify that the corner location on this record was determined by me or under my direction and control and that this U.S. Public Land Survey Monument Record is correct and complete to the best of my knowledge and belief.

Stephen J. Favorite April 9, 1988
Signature Date
Survey requested by: Carol Gordon Date 11/17/88
District Ranger Date

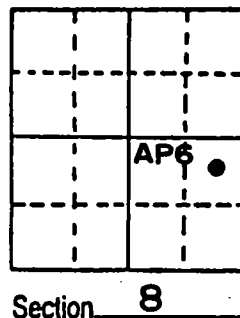
Index No. G, H-8, 9

44113080908

136579

U.S. PUBLIC LAND SURVEY MONUMENT RECORD

Note: This form is intended and designed to fulfill all requirements of Wisconsin Administrative Code, Chapter A-E 5.02, U.S. Public Land Survey Monument Record (3) (a) (b) (c) (d) (e) (f) (g) (h) (i). An additional sheet may be added if necessary to conform with said requirements.

(a) Corner location: Township 41 NorthRange 13 East/WestTown/City/Village AlvinCounty ForestAngle
Point 6

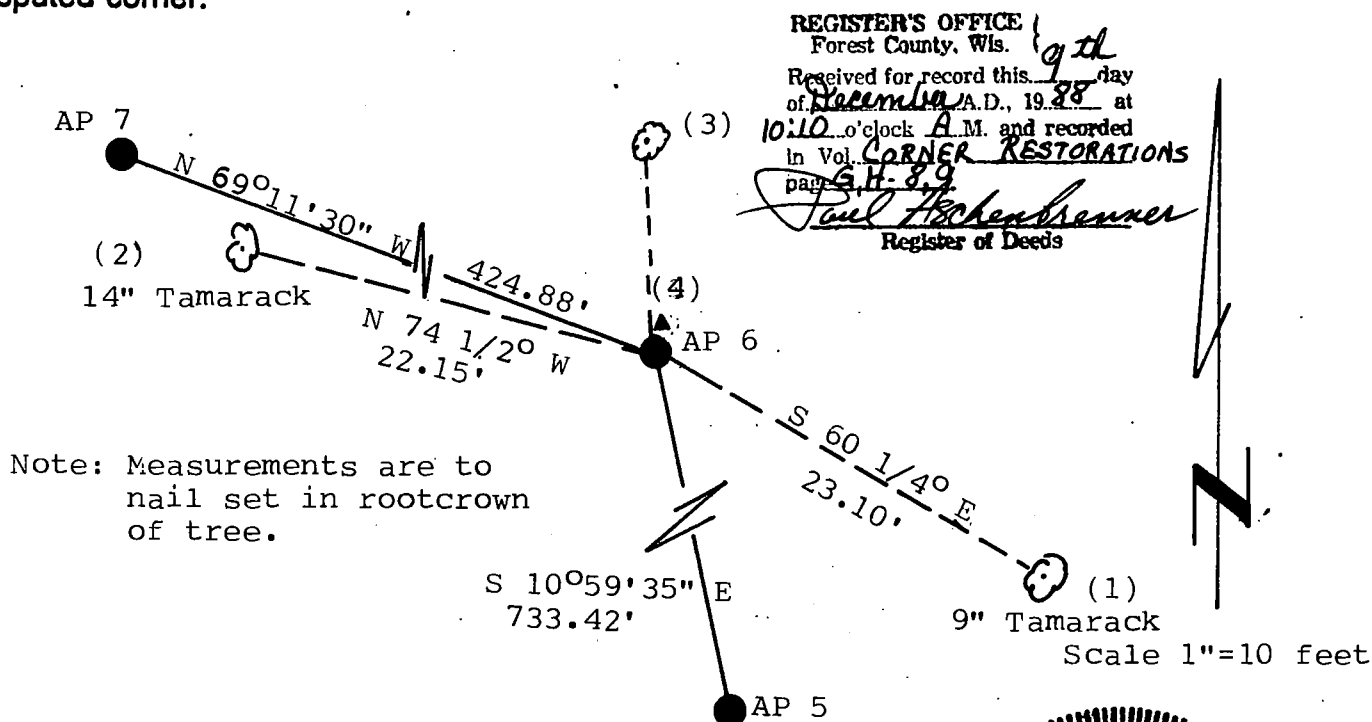
(b) (f) (g) (h) Description of monument found at this corner and if it was accepted, state all evidence (material, testimonial, occupational, plats, records, other monuments) used as a basis for accepting. If not accepted or if nothing was found, state evidence used as basis for establishing location. If reestablished through lost corner proportionate methods, indicate all monuments, distances and directions used to establish.

Found 4" round brass capped concrete monument stamped to identify the corner. The monument was established from the 1943 General Land Office Dependent Resurvey and Extension survey of the Adjusted Meanderline of Kaine Lake by H.D. Craig.

BT's found:

1) 9" Tamarack	S 60 1/4° E	23.10'	(H.D. Craigs BT)
2) 14" Tamarack	N 74 1/2° W	22.15'	(H.D. Craigs BT)
3) 6" B. Spruce	N 02° W	12.78'	
4) Steel post & sign	N 20° E	0.7'	

(c) (d) (e) Plan view of corner with ties to at least 4 witness monuments. If in disagreement with previously established corner, show the distances between the two corners and also indicate the ties to the disputed corner.

(i) I, Stephen J. Favorite RLS#S-1616

(type or print name) certify that the corner location on this record was determined by me or under my direction and control and that this U.S. Public Land Survey Monument Record is correct and complete to the best of my knowledge and belief.

Stephen J. Favorite
Signature

April 9, 1988

Survey requested by:

Paul H. Schenckner
District Ranger

Date

11/1/88

Date



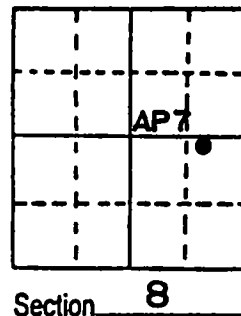
44113081705

Index No. GH-89

136580

U.S. PUBLIC LAND SURVEY MONUMENT RECORD

Note: This form is intended and designed to fulfill all requirements of Wisconsin Administrative Code, Chapter A-E 5.02, U.S. Public Land Survey Monument Record (3) (a) (b) (c) (d) (e) (f) (g) (h) (i). An additional sheet may be added if necessary to conform with said requirements.

(a) Corner location: Township 41 NorthRange 13 East/WestTown/City/Village AlvinCounty ForestAngle
Point 7

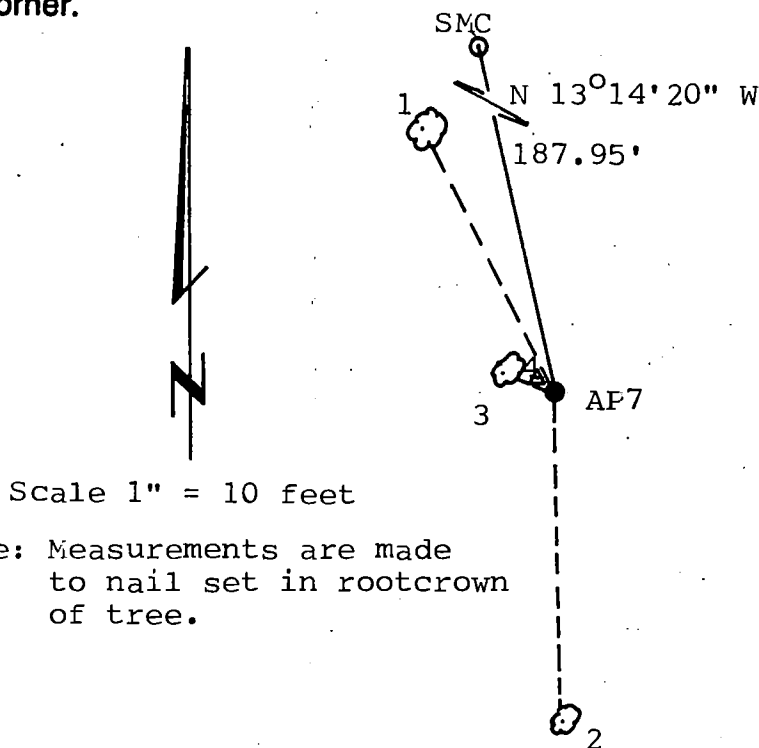
(b) (f) (g) (h) Description of monument found at this corner and if it was accepted, state all evidence (material, testimonial, occupational, plats, records, other monuments) used as a basis for accepting. If not accepted or if nothing was found, state evidence used as basis for establishing location. If reestablished through lost corner proportionate methods, indicate all monuments, distances and directions used to establish.

Found 4" round brass capped concrete monument stamped to identify the corner. The monument was established from the 1943 General Land Office Dependent Resurvey and Extension survey of the Adjusted Meanderline of Kaine Lake by H.D. Craig.

BT's found:

1)	14" Cedar	N 27 3/4° W	15.18 feet	(H.D. Craig's BT)
2)	13" Cedar	S 2 3/4° E	16.50 feet	(H.D. Craig's BT)
3)	6" Balsam	N 70° W	2.75 feet	
4)	Steel sign post	N 60° W	1.0 feet	

(c) (d) (e) Plan view of corner with ties to at least 4 witness monuments. If in disagreement with previously established corner, show the distances between the two corners and also indicate the ties to the disputed corner.



Note: Measurements are made to nail set in rootcrown of tree.

REGISTER'S OFFICE
Forest County, Wis.

Received for record this 9th day
of December, A.D., 1988 at
10:10 o'clock A.M. and recorded
in Vol. CORNER RESTORATIONS
page G.H. 8, 9
Paul Hochstetler
Register of Deeds

(i) I, Stephen J. Favorite RLS#S-1616

(type or print name) certify that the corner location on this record was determined by me or under my direction and control and that this U.S. Public Land Survey Monument Record is correct and complete to the best of my knowledge and belief.

Stephen J. Favorite April 9, 1988

Signature Paul Hochstetler Date 11/11/88
Survey requested by: District Ranger Date

Index No. G.H.-8, 9

44113081909

41-13

136581

U.S. PUBLIC LAND SURVEY MONUMENT RECORD

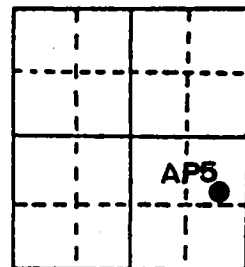
Note: This form is intended and designed to fulfill all requirements of Wisconsin Administrative Code, Chapter A-E 5.02, U.S. Public Land Survey Monument Record (3) (a) (b) (c) (d) (e) (f) (g) (h) (i). An additional sheet may be added if necessary to conform with said requirements.

(a) Corner location: Township 41 North

Range 13 East/West

Town/City/Village Alvin

County Forest



Angle
Point 5

Section 8

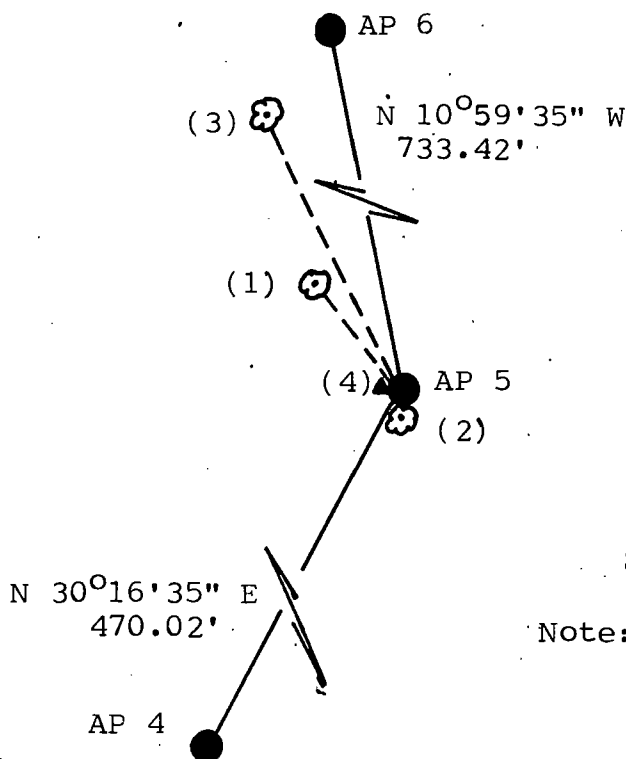
(b) (f) (g) (h) Description of monument found at this corner and if it was accepted, state all evidence (material, testimonial, occupational, plats, records, other monuments) used as a basis for accepting. If not accepted or if nothing was found, state evidence used as basis for establishing location. If reestablished through lost corner proportionate methods, indicate all monuments, distances and directions used to establish.

Found 4" round brass capped concrete monument stamped to identify the corner. The monument was established from the 1943 General Land Office Dependent Resurvey and Extension survey of the Adjusted Meanderline of Kaine Lake by H.D. Craig. The corner was restored by Jean F. Resvick on Dex. 13, 1974.

BT's found:

1)	10" Poplar	N 39° W	14.69 feet	(H.D. Craig's BT)
2)	14" B. Spruce	S 7° W	2.25 feet	(J.F. Resvick's BT)
3)	10" B. Spruce	N 26° W	32.00 feet	(J.F. Resvick's BT)
4)	Steel Sign Post	N 50° W	0.7 feet	

(c) (d) (e) Plan view of corner with ties to at least 4 witness monuments. If in disagreement with previously established corner, show the distances between the two corners and also indicate the ties to the disputed corner.



Scale 1" 20 feet

Note: Measurements to nail set in rootcrown of tree.

REGISTER'S OFFICE
Forest County, Wis.
Received for record this 9th day
of December A.D., 1988 at
10:10 o'clock A.M. and recorded
in Vol. CORNER RESTORATIONS
pages 8, 11-13, 91
Paul Scheebner
Register of Deeds

(i) I, Stephen J. Favorite RLS#S-1616

(type or print name) certify that the corner location on this record was determined by me or under my direction and control and that this U.S. Public Land Survey Monument Record is correct and complete to the best of my knowledge and belief.

Stephen J. Favorite

April 9, 1988

Signature

Survey requested by; Charles York

District Ranger

Date

11/17/88

Date



Index No. G, H-8, 9

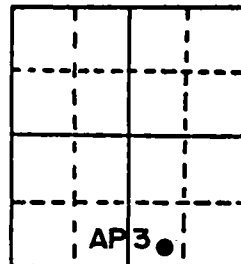
4413081205

4-13

136583

U.S. PUBLIC LAND SURVEY MONUMENT RECORD

Note: This form is intended and designed to fulfill all requirements of Wisconsin Administrative Code, Chapter A-E 5.02, U.S. Public Land Survey Monument Record (3) (a) (b) (c) (d) (e) (f) (g) (h) (i). An additional sheet may be added if necessary to conform with said requirements.

(a) Corner location: Township 41 NorthRange 13 East/WestTown/City/Village AlvinCounty ForestAngle
Point 3Section 8

(b) (f) (g) (h) Description of monument found at this corner and if it was accepted, state all evidence (material, testimonial, occupational, plats, records, other monuments) used as a basis for accepting. If not accepted or if nothing was found, state evidence used as basis for establishing location. If reestablished through lost corner proportionate methods, indicate all monuments, distances and directions used to establish.

Found 2" diameter brass capped iron pipe stamped to identify the corner. The monument was set by Wm. Cochrane on March 26, 1975 replacing the wood post established from the 1943 General Land Office Dependent Resurvey and Extension survey of the Adjusted Meanderline of Kaine Lake. by H.D. Craig.

BT's found: Tamarack stump 10' high N 59° W, 29.00 feet (W. Cochrane's BT)

BT's made: 1) 7" Tamarack N 47° W 50.44 feet
2) 4" Tamarack N 1° W 30.04 feet
3) Steel sign post North 1.0 feet

(c) (d) (e) Plan view of corner with ties to at least 4 witness monuments. If in disagreement with previously established corner, show the distances between the two corners and also indicate the ties to the disputed corner.

Note: Measurements to nail set in rootcrown of tree.

REGISTER'S OFFICE
Forest County, Wis.

Received for record this 9th day

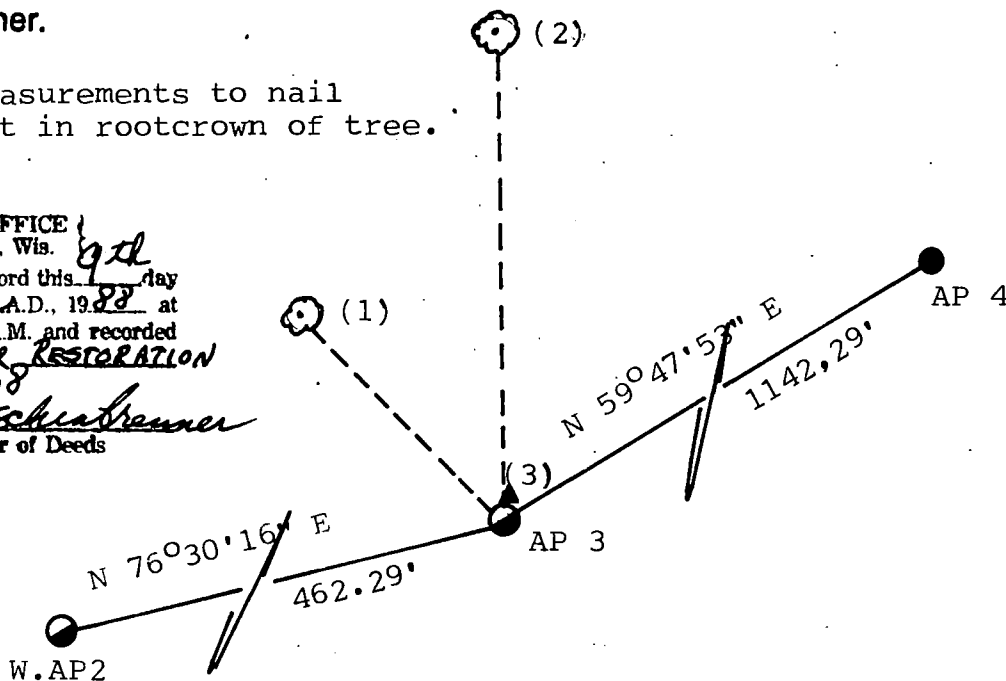
of December A.D., 1988 at

10:10 o'clock A.M. and recorded

in Vol. CORNER RESTORATION

page 44

Paul Hochstetler
Register of Deeds



Scale 1"=20'

(i) I, Stephen J. Favorite RLS#S-1616

(type or print name) certify that the corner location on this record was determined by me or under my direction and control and that this U.S. Public Land Survey Monument Record is correct and complete to the best of my knowledge and belief.

Stephen J. Favorite

April 9, 1988

Signature

Survey requested by: Carol Gorn

District Ranger

Date 11/1/88

Date



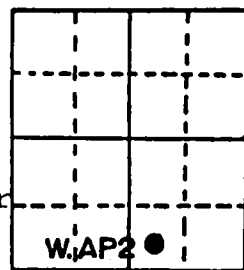
44113080414

Index No. H, J-7, 8

136584

U.S. PUBLIC LAND SURVEY MONUMENT RECORD

Note: This form is intended and designed to fulfill all requirements of Wisconsin Administrative Code, Chapter A-E 5.02, U.S. Public Land Survey Monument Record (3) (a) (b) (c) (d) (e) (f) (g) (h) (i). An additional sheet may be added if necessary to conform with said requirements.

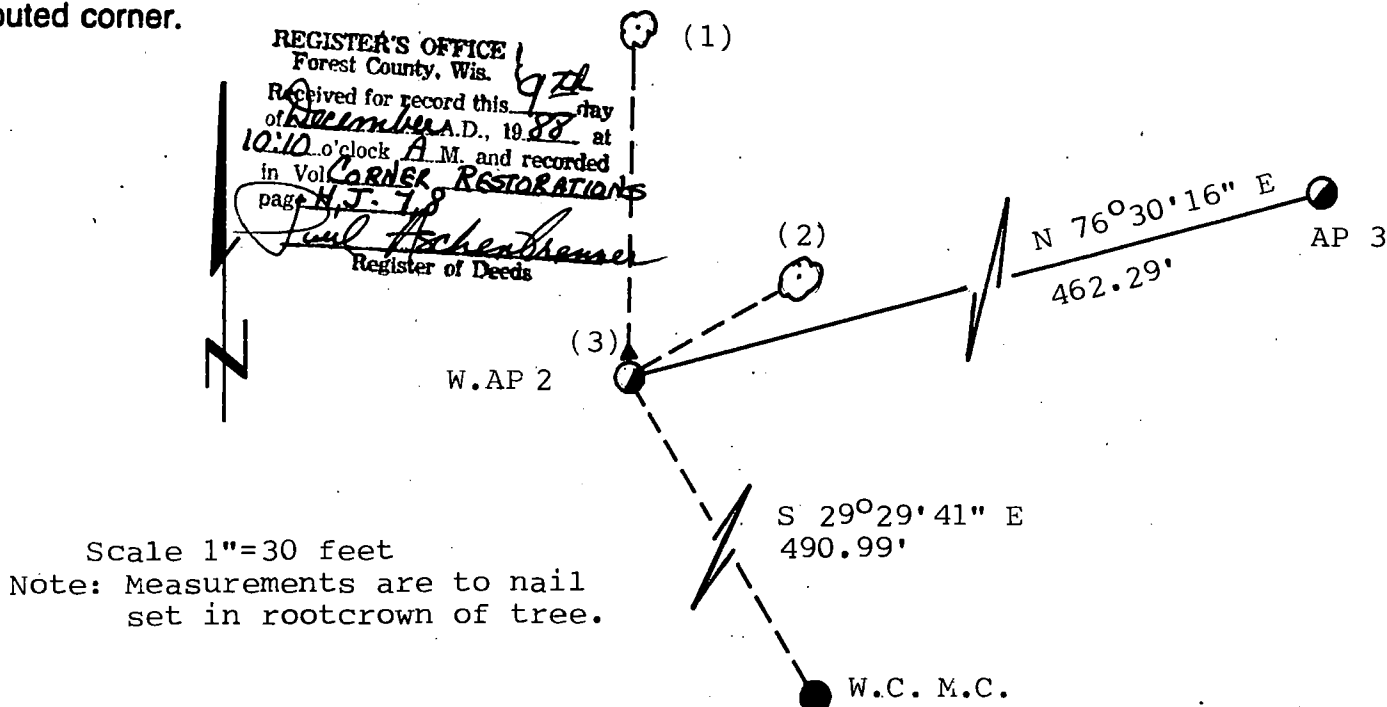
(a) Corner location: Township 41 NorthRange 13 East/WestTown/City/Village AlvinCounty ForestWitness corner
Angle Point 2Section 8

(b) (f) (g) (h) Description of monument found at this corner and if it was accepted, state all evidence (material, testimonial, occupational, plats, records, other monuments) used as a basis for accepting. If not accepted or if nothing was found, state evidence used as basis for establishing location. If reestablished through lost corner proportionate methods, indicate all monuments, distances and directions used to establish.

Found 2" diameter brass capped iron pipe stamped to identify the corner. The monument was set by Wm. Cochrane on March 26, 1975 replacing the wood post established from the 1943 General Land Office Dependent Resurvey and Extension survey of the Adjusted Meanderline of Kaine Lake by H.D. Craig.

BT's found: 4" dead Tamarack S 52° E, 7.90 (H.D. Craigs BT)
 1). 7" Tamarack N 2° E, 54.22 feet. (H.D. Craigs BT)
 2). 5" Tamarack N 60° E, 30.09 feet. (W. Cochranes BT)
 3). Steel sign post N 2° E, 1.0 feet.

(c) (d) (e) Plan view of corner with ties to at least 4 witness monuments. If in disagreement with previously established corner, show the distances between the two corners and also indicate the ties to the disputed corner.


(i) I, Stephen J. Favorite, RLS #S-1616,

(type or print name) certify that the corner location on this record was determined by me or under my direction and control and that this U.S. Public Land Survey Monument Record is correct and complete to the best of my knowledge and belief.

Stephen J. Favorite April 9, 1988
Signature

Survey requested by: Carol York
District Ranger

Date 11/17/88
Date

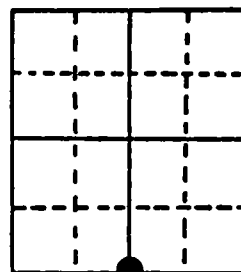
Index No. HJ-78

44113080516

136585

U.S. PUBLIC LAND SURVEY MONUMENT RECORD

Note: This form is intended and designed to fulfill all requirements of Wisconsin Administrative Code, Chapter A-E 5.02, U.S. Public Land Survey Monument Record (3) (a) (b) (c) (d) (e) (f) (g) (h) (i). An additional sheet may be added if necessary to conform with said requirements.

(a) Corner location: Township 41 NorthRange 13 East/WestTown/City/Village AlvinCounty ForestSection 7

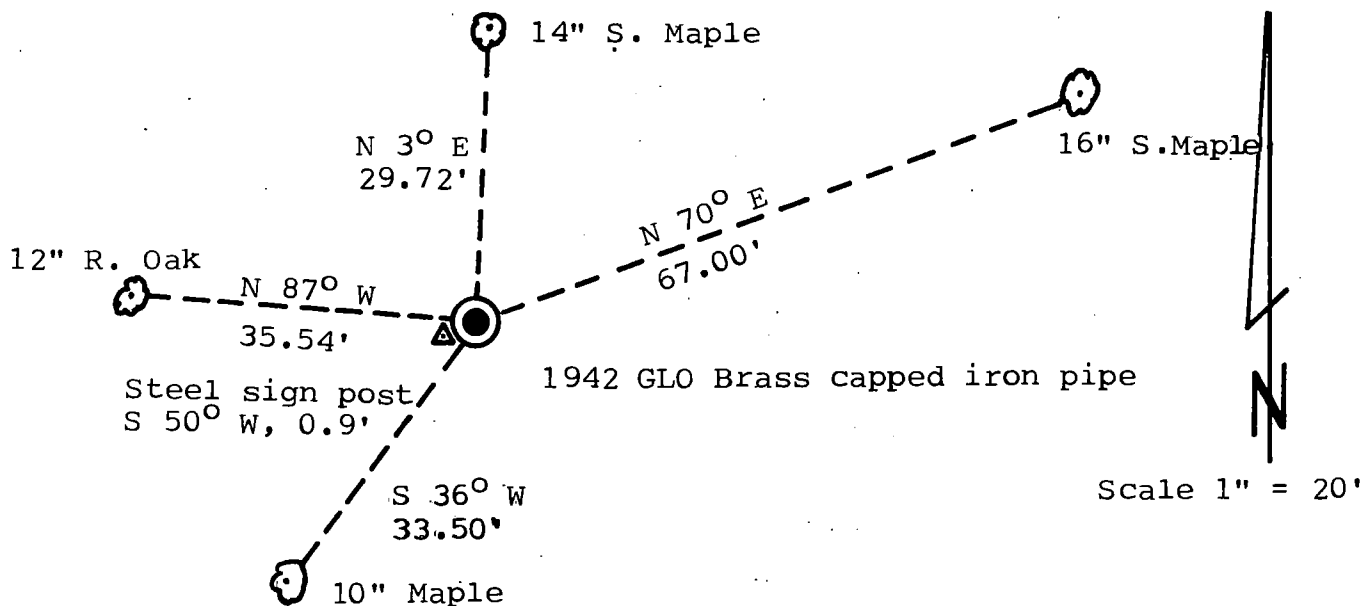
(b) (f) (g) (h) Description of monument found at this corner and if it was accepted, state all evidence (material, testimonial, occupational, plats, records, other monuments) used as a basis for accepting. If not accepted or if nothing was found, state evidence used as basis for establishing location. If reestablished through lost corner proportionate methods, indicate all monuments, distances and directions used to establish.

Found 2" diameter brass capped iron pipe stamped identifying the corner. The monument was established in the 1942 General Land Office Dependent Resurvey.

BT found from 1942 Resurvey: 14" S. Maple N 3° E, 29.72'.

REGISTER'S OFFICE
Forest County, Wis.
Received for record this 9th day
of December, D., 1988 at
10:10 o'clock A M. and recorded
in Vol. CORNER RESTORATIONS
page 3
Paul Heckenbrenner
Register of Deeds

(c) (d) (e) Plan view of corner with ties to at least 4 witness monuments. If in disagreement with previously established corner, show the distances between the two corners and also indicate the ties to the disputed corner.



(i) I, Stephen J. Favorite, Registered Land Surveyor #S-1616,

(type or print name) certify that the corner location on this record was determined by me or under my direction and control and that this U.S. Public Land Survey Monument Record is correct and complete to the best of my knowledge and belief.

Stephen J. Favorite

February 9, 1988

Signature

Survey requested by: Camela Egan

Date

11/1/88

District Ranger

Date



Index No.

J-3

441130 70020

136586

U.S. PUBLIC LAND SURVEY MONUMENT RECORD

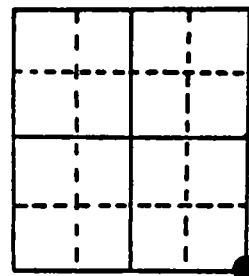
Note: This form is intended and designed to fulfill all requirements of Wisconsin Administrative Code, Chapter A-E 5.02, U.S. Public Land Survey Monument Record (3) (a) (b) (c) (d) (e) (f) (g) (h) (i). An additional sheet may be added if necessary to conform with said requirements.

(a) Corner location: Township 41 North

Range 13 East/West

Town/City/Village Alvin

County Forest



Section 7

(b) (f) (g) (h) Description of monument found at this corner and if it was accepted, state all evidence (material, testimonial, occupational, plats, records, other monuments) used as a basis for accepting. If not accepted or if nothing was found, state evidence used as basis for establishing location. If reestablished through lost corner proportionate methods, indicate all monuments, distances and directions used to establish.

Found 4" round brass capped concrete monument stamped identifying the corner. The monument was established in the 1942 General Land Office Dependent Resurvey.

BT's found in good condition from 1942 Resurvey:

26" W. Pine N $58\frac{3}{4}^{\circ}$ W, 190.40 feet.

14" Spruce N 50° E, 88.77 feet.

BT's found in poor condition from 1942 Resurvey:

22" W. Pine S $78\frac{3}{4}^{\circ}$ E, 172.92 feet.

16" Twin Poplar S $81\frac{1}{4}^{\circ}$ W, 2.64 feet.

REGISTER'S OFFICE
Forest County, Wis.

Received for record this 9th day

of December A.D., 1988 at

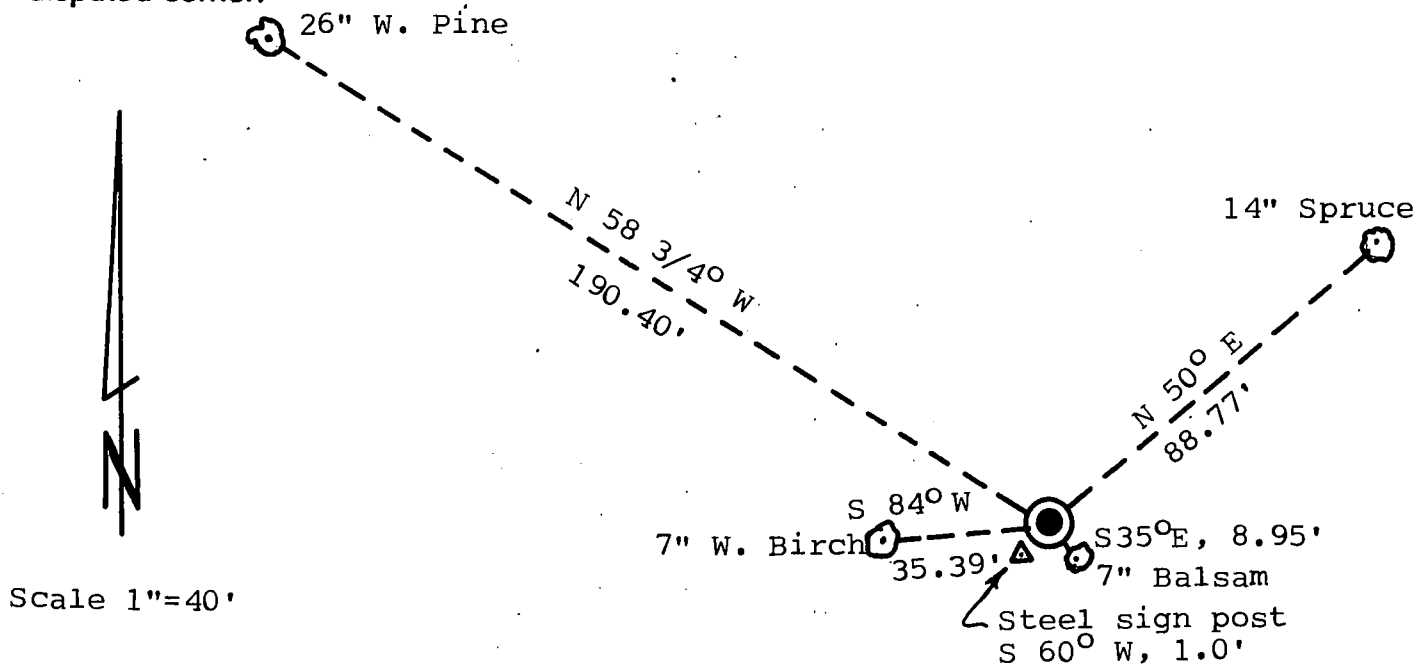
10:10 o'clock A.M. and recorded

in Vol. CORNER RESTORATIONS

page 5

Paul A. Scherbanau
Register of Deeds

(c) (d) (e) Plan view of corner with ties to at least 4 witness monuments. If in disagreement with previously established corner, show the distances between the two corners and also indicate the ties to the disputed corner.



(i) I, Stephen J. Favorite, Registered Land Surveyor #S-1616,

(type or print name) certify that the corner location on this record was determined by me or under my direction and control and that this U.S. Public Land Survey Monument Record is correct and complete to the best of my knowledge and belief.

Stephen J. Favorite
Signature

February 9, 1988

Survey requested by;

Carmela York Date 11/17/88

District Ranger

Date



Index No. J-5

44113070000

4-13

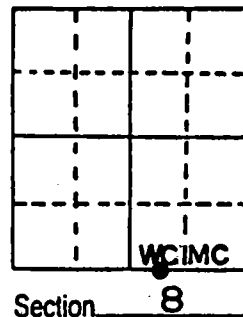
U.S. PUBLIC LAND SURVEY MONUMENT RECORD

Note: This form is intended and designed to fulfill all requirements of Wisconsin Administrative Code, Chapter A-E 5.02, U.S. Public Land Survey Monument Record (3) (a) (b) (c) (d) (e) (f) (g) (h) (i). An additional sheet may be added if necessary to conform with said requirements.

(a) Corner location: Township 41 North
Range 13 East/West

Town/City/Village Alvin

County Forest



(b) (f) (g) (h) Description of monument found at this corner and if it was accepted, state all evidence (material, testimonial, occupational, plats, records, other monuments) used as a basis for accepting. If not accepted or if nothing was found, state evidence used as basis for establishing location. If reestablished through lost corner proportionate methods, indicate all monuments, distances and directions used to establish.

Found 4" round brass capped concrete monument stamped identifying the corner. The monument was established in the 1942 General Land Office Dependent Resurvey by Guy R. Veal.

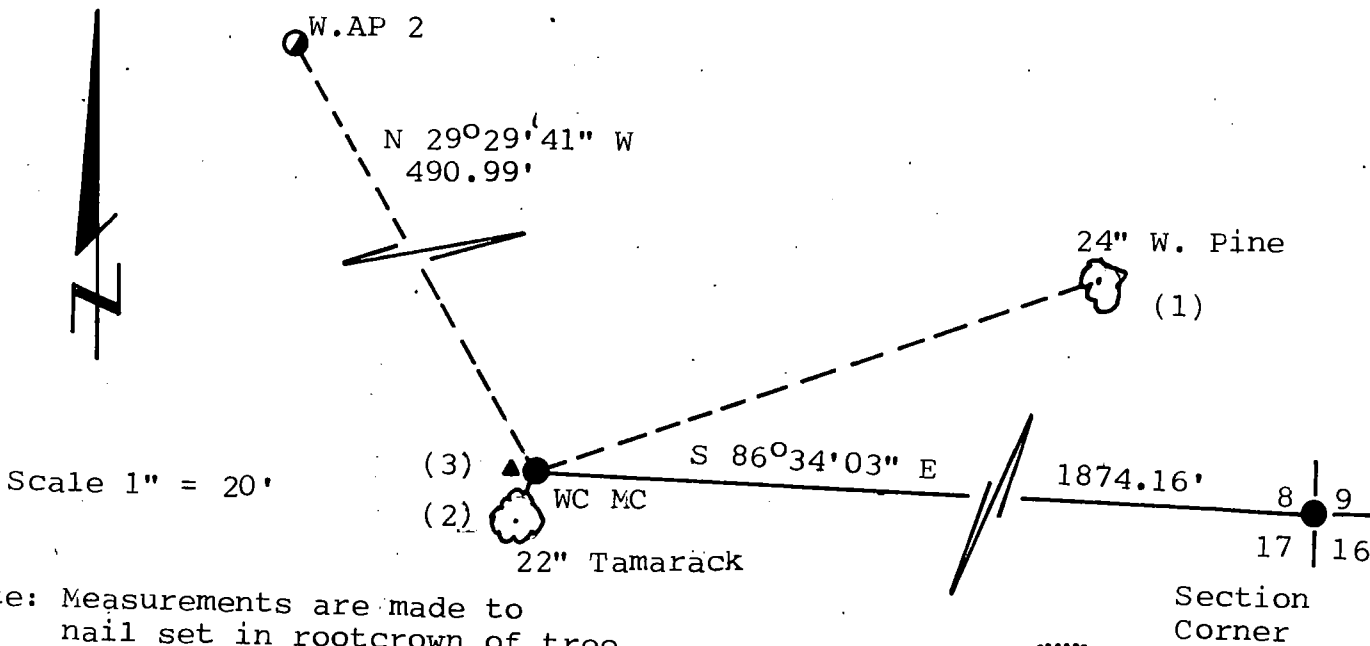
- BT's found in good condition from the 1942 Resurvey:
- 1.) 24" W. Pine N $72\frac{1}{4}^{\circ}$ E, 61.57 feet.
 - 2.) 22" Tamarack S 24° W, 5.63 feet.
 - 3.) Steel sign post West 1.0 foot.

REGISTER'S OFFICE
Forest County, Wis.

Received for record this 9th day
of December A.D., 1988 at
10:10 o'clock A.M. and recorded
in Vol. CORNER RESTORATIONS
page 1-78

Paul Hechenbrenner
Register of Deeds

(c) (d) (e) Plan view of corner with ties to at least 4 witness monuments. If in disagreement with previously established corner, show the distances between the two corners and also indicate the ties to the disputed corner.



Note: Measurements are made to nail set in rootcrown of tree.

(i) I, Stephen J. Favorite, RLS #S-1616,
(type or print name) certify that the corner location on this record was determined by me or under my direction and control and that this U.S. Public Land Survey Monument Record is correct and complete to the best of my knowledge and belief.

Stephen J. Favorite April 9, 1988
Signature Date
Survey requested by; *Paula Gorn* 11/17/88
District Ranger Date



Index No. J-78

44113080015

2-3

U.S. PUBLIC LAND SURVEY MONUMENT RECORD

Index No. J-13

State of Wisconsin }
County of FOREST } ss.

I, John Schulke, do hereby
certify that on the 19th day
of August, 1985, I found
evidence of the Section
corner of 9, 10, 15 and 16,
Township 41, North, Range
13 East, Fourth Principal Meridian,
as described hereon; and that from this evidence
I established a new monument and accessories
as described hereon to perpetuate the original
location of this corner.

Resident witnesses:

History of original corner establishment:

Original corner was established by Wm. E. Daugherty, Deputy Surveyor in
June 1865 in the survey of the subdivision of T41N, R13 E.

Original Bearing Trees:	Sug Maple	10"	N33°W	8	lks.
	Spruce	10"	S43°E	26	lks.

Description of corner evidence found:

Found 6" Dia. concrete monument set by Guy Veal in 1942 with a brass cap
stamped to identify the corner.

Recovered 1942 Bearing Trees:

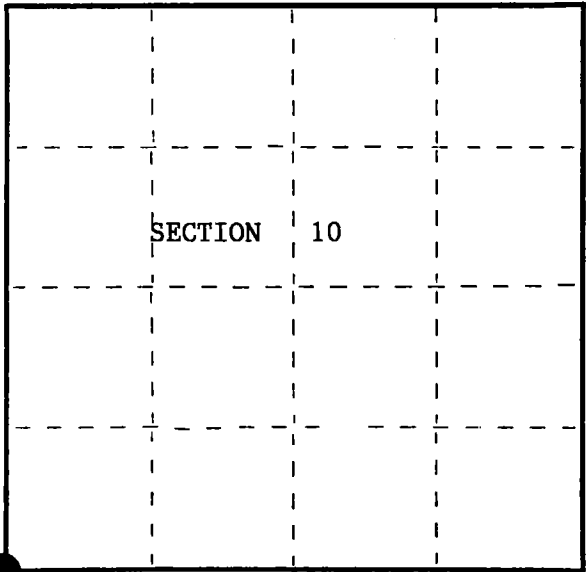
Maple	12"	S60°E	30.65 feet
Maple	11"	S51°W	61.79 feet
Maple	16"	N58°W	57.59 feet
Maple stump	10"	N32°E	53.79 feet

Description of monument and accessories I established to perpetuate the original location of this corner.

Steel sign post set 0.82 feet N78°W.

Blazed and scribed the following new corner references:

Maple	11"	N06°W	39.13 feet
-------	-----	-------	------------



○ = Corner monument restored.

Dated at Crandon, Wis., this 10th day of October, 1985.

Signature John C. Schulke Title R.L.S. Registration No. S-1665
(County Surveyor, Registered Land Surveyor, or other duly authorized official)

Office of Register of Deeds, County of Forest, I hereby certify that the within
instrument was filed in this office for record on the 21st day of November, 1985
at 1:10 o'clock P. M.

Paul Aschenbrenner
(Register of Deeds)


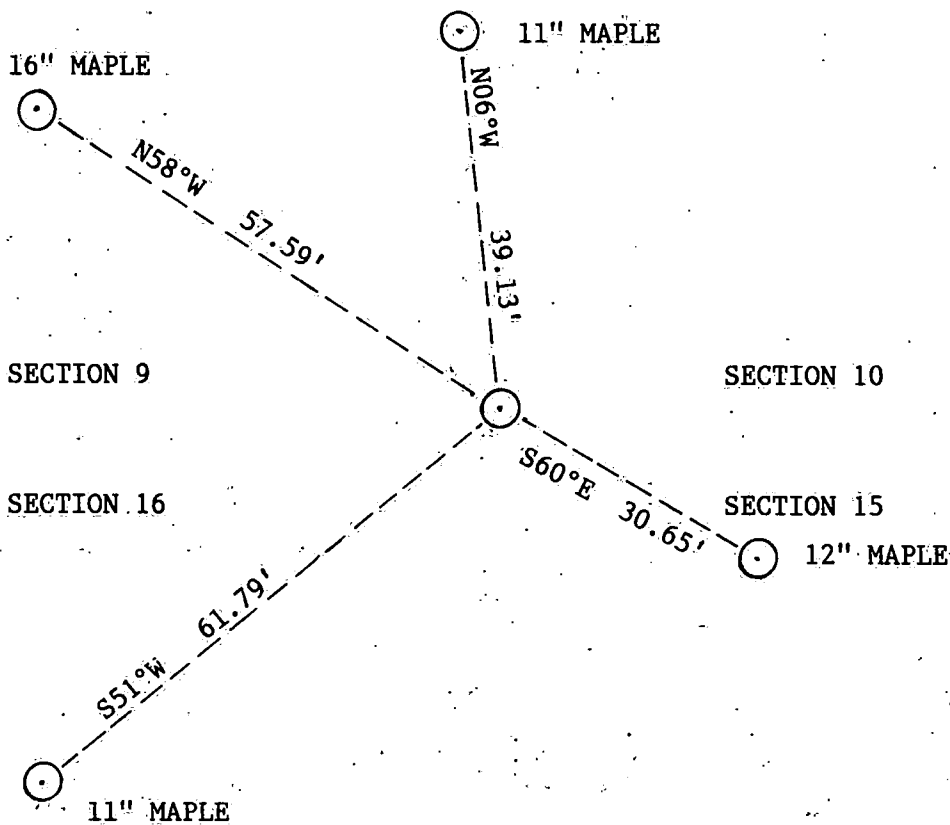
By Deputy

(e) Describe any material discrepancy between the location of the corner as restored or reestablished and the location of that corner as previously restored or reestablished by distance and direction. Show the discrepancy on the plan view drawing under (d), above. Show the distances between the corner as previously restored or reestablished and (1) the corner as restored or reestablished, and (2) to at least 2 of the witness monuments shown on the drawing in (d), above.

NONE

(f) Was the corner restored through acceptance of (1) an obliterated evidence location, or, (2) a found perpetuated location?

(g&h) Was the corner reestablished through lost corner proportionate methods? If so, show the method, including the directions and distances to other public land survey corners used as evidence or used for proportioning in determining the corner location?



(i) 1. John C. Schulke, R.L.S.
(type or print name) certify that the corner location shown on this record was determined by me or under my direction and control, and that this U.S. Public Land Survey Monument Record is correct and complete to the best of my knowledge and belief.

John C. Schulke
Signature

Oct. 10, 1985
Date

U.S. PUBLIC LAND SURVEY MONUMENT RECORD

Index No. J-15

State of Wisconsin }
County of FOREST } ss.

I, John Schulke, do hereby certify that on the 1st day of August, 1985, I found evidence of the Quarter corner of 10 and 15 Township 41 North, Range 13 East, Fourth Principal Meridian, as described hereon; and that from this evidence I established a new monument and accessories as described hereon to perpetuate the original location of this corner.

Resident witnesses:

History of original corner establishment:

Original corner was established by Wm. E. Daugherty, Deputy Surveyor in June 1865 in the survey of the subdivision of T41N, R13 E.

Original Bearing Trees:	Birch	8"	S17°W	23	lks.
	Hemlock	16"	N59°W	31	lks.

Description of corner evidence found:

Found 4" Dia. concrete monument set by Guy Veal in 1942 with a brass cap stamped to identify the corner.

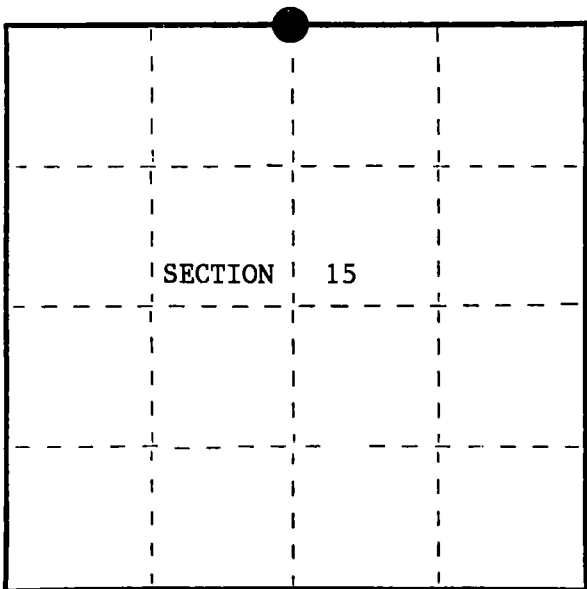
Recovered 1942 Bearing Trees:	Maple	16"	N52°W	21.2	feet
	Maple	19"	S42°E	1.88	feet

Description of monument and accessories I established to perpetuate the original location of this corner.

Blazed and scribed the following new bearing trees:

	Sug. Maple	5"	S46°W	15.55	feet
	Sug. Maple	4"	N15°E	14.98	feet

Steel sign post set 1.5 feet NE.



○ = Corner monument restored.

Dated at Crandon, Wis., this 10th day of October, 1985.

Signature John Schulke Title R.L.S. Registration No. S-1665
(County Surveyor, Registered Land Surveyor, or other duly authorized official)

Office of Register of Deeds, County of Forest, I hereby certify that the within instrument was filed in this office for record on the 21st day of November, 1985 at 1:10 o'clock P. M.

Paul Aschenbrenner
(Register of Deeds)

By Deputy

FORM NO. 985-A

K.C. Miller Company

Stock No. 26273
DOCUMENT NUMBER 129276

44113100020

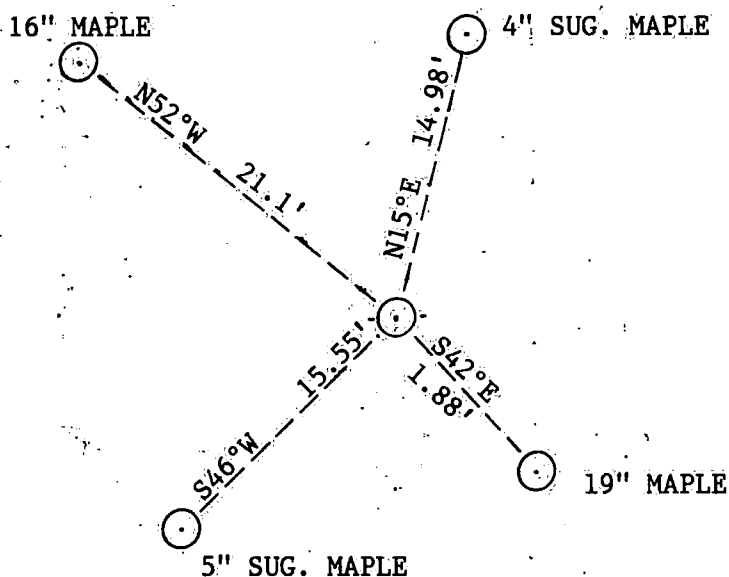
(e) Describe any material discrepancy between the location of the corner as restored or reestablished and the location of that corner as previously restored or reestablished by distance and direction. Show the discrepancy on the plan view drawing under (d), above. Show the distances between the corner as previously restored or reestablished and (1) the corner as restored or reestablished, and (2) to at least 2 of the witness monuments shown on the drawing in (d), above.

NONE

(f) Was the corner restored through acceptance of (1) an obliterated evidence location, or, (2) a found perpetuated location?

(g&h) Was the corner reestablished through lost corner proportionate methods? If so, show the method, including the directions and distances to other public land survey corners used as evidence or used for proportioning in determining the corner location?


SECTION 10



SECTION 15

John C. Schulke, R.L.S.

(i) I, John C. Schulke, R.L.S.
(type or print name) certify that the corner location shown
on this record was determined by me or under my direction and
control and that this U.S. Public Land Survey Monument Record is
correct and complete to the best of my knowledge and belief.



John C. Schulke
Signature

Oct 10, 1985
Date

U.S. PUBLIC LAND SURVEY MONUMENT RECORD

Index No. J-16, 17

State of Wisconsin }
County of FOREST } ss.

I John Schulke, do hereby
certify that on the 30th day
of July, 1985, I found
evidence of the Closing corner
corner of 10 and 15
Township 41, North, Range
13 East, Fourth Principal Meridian,
as described hereon; and that from this evidence
I established a new monument and accessories
as described hereon to perpetuate the original
location of this corner.

Resident witnesses:

History of original corner establishment:

Original corner was established by Wm. E. Daugherty, Deputy
Surveyor in June 1865 in the survey of the subdivision of T41N,
R13 E.

Original Bearing Trees:	Birch	7"	N83°W	10	lks.
	Spruce	7"	S11°E	14	lks.

Description of corner evidence found:

Found 2" Dia. iron pipe set by Guy Veal in 1942 with a brass cap stamped
to identify the corner. Steel sign post located 1.5 feet SW.

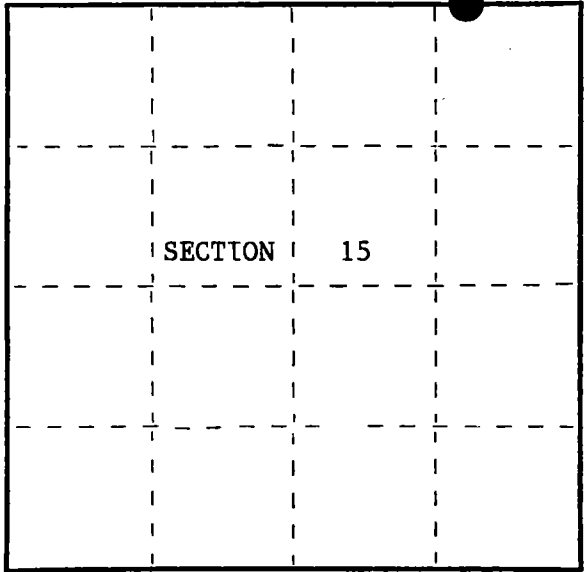
Recovered 1942 Bearing Trees:

Sug. Maple	16"	S7°30'W	34.65 feet
Sug. Maple	19"	S85°W	56.34 feet

Description of monument and accessories I established to perpetuate the original location of this corner.

Blazed and scribed the following new bearing trees:

Sug. Maple	9"	S24°E	55.25 feet
Sug. Maple	13"	N04°W	24.10 feet



○ = Corner monument restored.

Dated at Crandon, Wis., this 10th day of October, 1985.

Signature John C. Schulke Title R.L.S. Registration No. S-1665
(County Surveyor, Registered Land Surveyor, or other duly authorized official)

Office of Register of Deeds, County of Forest, I hereby certify that the within
instrument was filed in this office for record on the 21st day of November, 1985
at 1:10 o'clock P. M.

Paul Aschenbrenner
(Register of Deeds)

By Deputy

FORM NO. 985-A

H.C. Miller Company

Stock No. 26273
DOCUMENT NUMBER 129277

4413100008


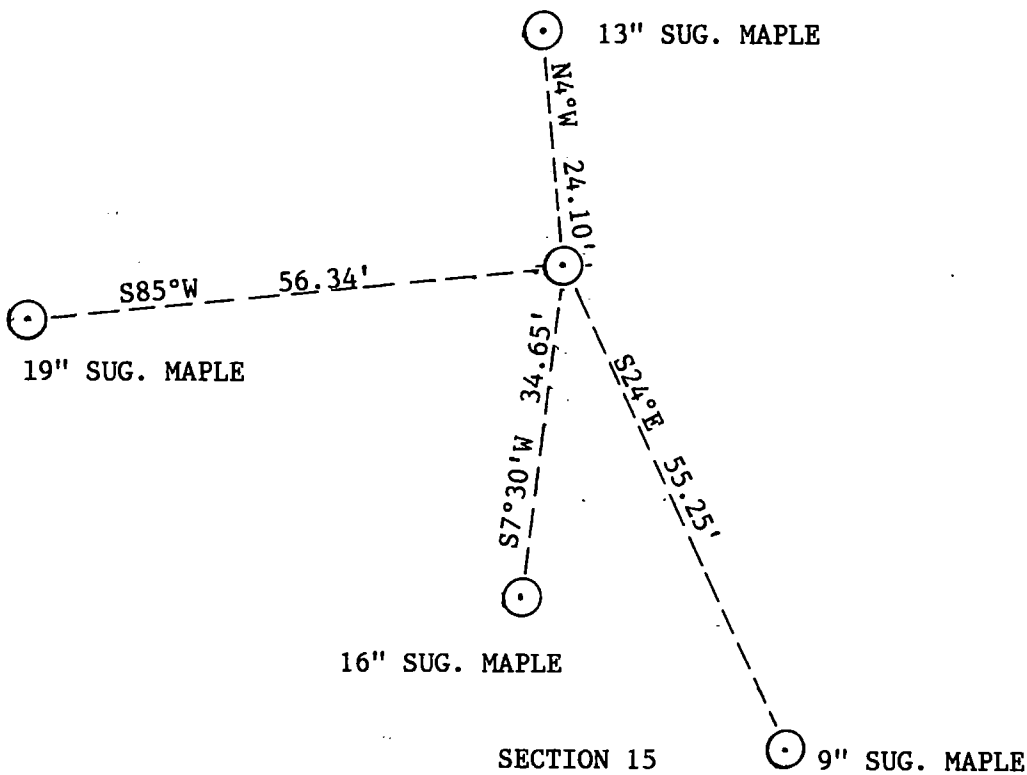
(e) Describe any material discrepancy between the location of the corner as restored or reestablished and the location of that corner as previously restored or reestablished by distance and direction. Show the discrepancy on the plan view drawing under (d), above. Show the distances between the corner as previously restored or reestablished and (1) the corner as restored or reestablished, and (2) to at least 2 of the witness monuments shown on the drawing in (d), above.

NONE

(f) Was the corner restored through acceptance of (1) an obliterated evidence location, or, (2) a found perpetuated location?

(g&h) Was the corner reestablished through lost corner proportionate methods? If so, show the method, including the directions and distances to other public land survey corners used as evidence or used for proportioning in determining the corner location?

SECTION 10



(i) I, John C. Schulke, R.L.S.
(type or print name) certify that the corner location shown on this record was determined by me or under my direction and control and that this U.S. Public Land Survey Monument Record is correct and complete to the best of my knowledge and belief.

John C Schulke October 10, 1985
Signature Date

DOCUMENT NUMBER **129278**
Stock No. **26273**

U.S. PUBLIC LAND SURVEY MONUMENT RECORD

Index No. J, K-17

State of Wisconsin }
County of FOREST } ss.

I, John Schulke, do hereby
certify that on the 2nd day
of September, 1985, I found
evidence of the Meander Corner
corner of 14 and 15
Township 41, North, Range
13 East, Fourth Principal Meridian,
as described hereon; and that from this evidence
I established a new monument and accessories
as described hereon to perpetuate the original
location of this corner.

Resident witnesses:

SECTION 15

○ = Corner monument restored.

History of original corner establishment:

Original corner was established by Wm. E. Daugherty, Deputy Surveyor in June 1865 in the survey of the subdivision of T41N, R13 E.

Original Bearing Trees:	Fir	7"	N27°W	38	lks.
	Fir	9"	S04°E	5	lks.

Description of corner evidence found:

Found 2" Dia. concrete monument set by Guy Veal in 1942 with a brass cap stamped to identify the corner.

Recovered Bearing Trees:	Twin W. Birch	16"	S45°W	15.77 feet
	Poplar Stub	18"	S01°E	130.35 feet

Description of monument and accessories I established to perpetuate the original location of this corner.

Blazed and scribed the following new corner references:

Red Maple	6"	S24°E	7.54 feet
Balsam	10"	N32°W	11.08 feet
Red Maple	6"	N87°W	32.5 feet

Steel sign post set 1.5 feet NW.

Dated at Crandon, Wis., this 10th day of October, 1985.

Signature John C. Schulke Title R.L.S. Registration No S-1665
(County Surveyor, Registered Land Surveyor, or other duly authorized official)

Office of Register of Deeds, County of Forest, I hereby certify that the within instrument was filed in this office for record on the 21st day of November, 19 85 at 1:10 o'clock P. M.

Paul Aschenshneider
(Register of Deeds)

By.....Deputy


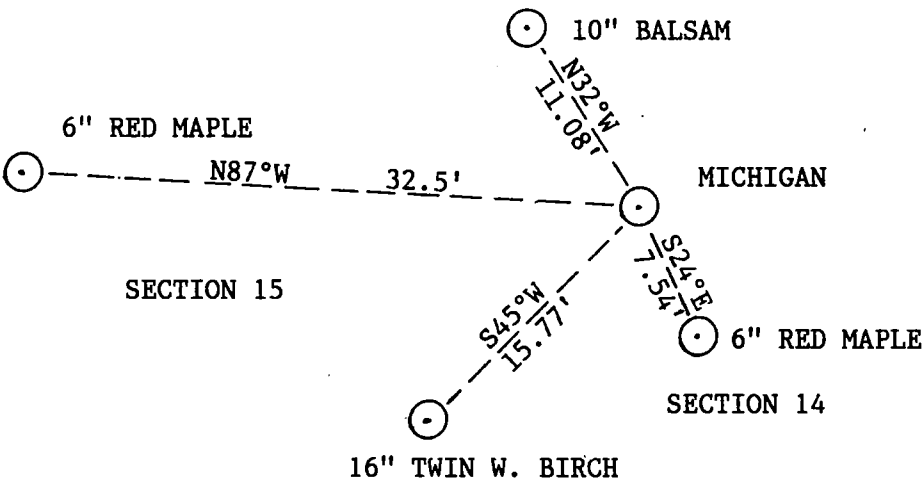
4413153100

(e) Describe any material discrepancy between the location of the corner as restored or reestablished and the location of that corner as previously restored or reestablished by distance and direction. Show the discrepancy on the plan view drawing under (d), above. Show the distances between the corner as previously restored or reestablished and (1) the corner as restored or reestablished, and (2) to at least 2 of the witness monuments shown on the drawing in (d), above.

NONE

(f) Was the corner restored through acceptance of (1) an obliterated evidence location, or, (2) a found perpetuated location?

(g&h) Was the corner reestablished through lost corner proportionate methods? If so, show the method, including the directions and distances to other public land survey corners used as evidence or used for proportioning in determining the corner location?



(i) I, John C. Schulke, R.L.S.
(type or print name) certify that the corner location shown on this record was determined by me or under my direction and control and that this U.S. Public Land Survey Monument Record is correct and complete to the best of my knowledge and belief.

John C. Schulke October 10, 1985
Signature Date

CERTIFIED LAND CORNER RESTORATION

State of Wisconsin

County of Forest

ss.

I Jean F. Resvick, do hereby certify that on the 15th day of April, 1968,
I found evidence of the West Quarter corner of Sec. 15
Township 41 North, Range 13 East, Fourth Principal Meridian, as described
hereon; and that from this evidence I established ~~a new monument and~~ accessories as described hereon to per-
petuate the ~~original~~ location of this corner:

Description of original monument and accessories and subsequent restorations:

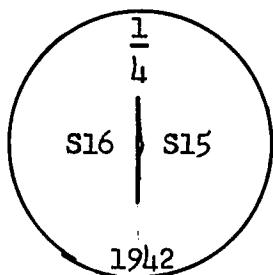
Set by Wm. E. Daugherty in 1865. A wood post from which the following
bear: A sugar, 12", S62°, 14 lks. A Linn, 8", N11°W, 22 lks.

Dependent resurvey in 1942 by Guy R. Veal. At proportionate
distance set concrete monument 24" long, 6" dia., with brass
cap marked:

From which:

A Maple, 5 ins. dia., bears N11° 15'E, 44 lks.

A Balsam, 4 ins. dia., bears N85°W, 12 lks.



Description of corner evidence found:

Monument as described above.

A Maple, 8 ins. dia., N11° 15'E, 28.80 ft.

A Balsam, 9 ins. dia., N85°W, 7.60 ft.

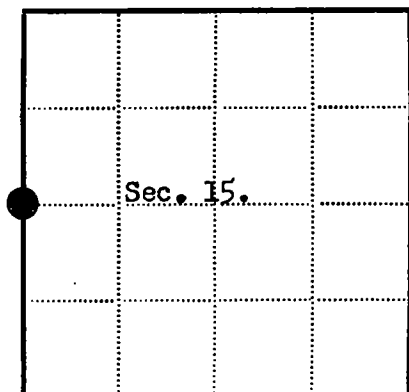

Description of ~~monument and~~ accessories I established to perpetuate the original location of this corner:

Blazed and scribed the following new bearing tree:

A spruce, 4 ins. dia., N81°W, 44.51 ft., 67.44 lks.

Center line of North-South road is 29 ft. West of monument.

Set 4" x 4" x 7' long cedar post 1 ft. west of monument.



● = Corner monument restored

□ =

Resident witnesses.....

Dated at Rhinelander Wisconsin, this 13th day of May,
1968.

Signature Jean F. Resvick Title Cadastral Surveyor
(County Surveyor, Registered Land Surveyor, or other duly authorized official)

Surveyors Registration No. S-802DOCUMENT NO. 94559Office of Register of Deeds County of Forest

I hereby certify that the within instrument was filed in this office for record
on the 14th day of May, 1968, and was filed in Book
No. I Page No. L-13 of County Records. at 10:00 AM.

Signature Eugene Stetson Title Register of Deeds

Township 41 North, Range 13 East, Section 15, Index No. L-13, Page No. 4413162000

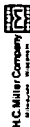
L 13

REGISTER'S OFFICE }
Forest County, Wis.
Received for record this 24th day
of July, A.D., 2001, at
4:00 o'clock A.M. and recorded
in Vol. Corner Restoration
page M.N.-26
Ray Surveon, Deputy
Register of Deeds

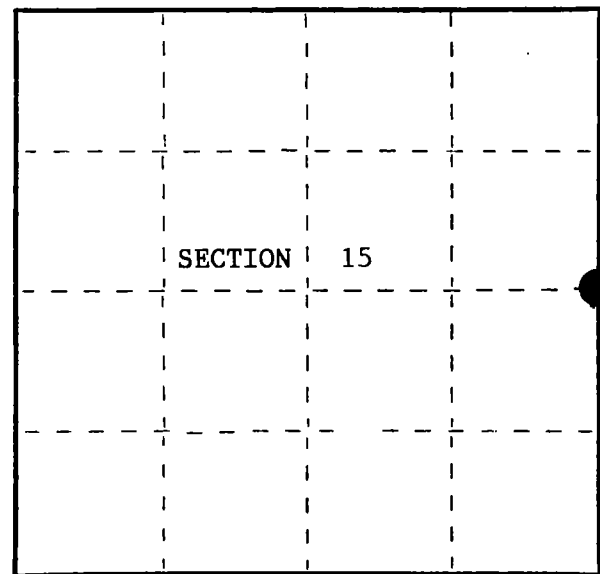
Document Number
172367

U.S. PUBLIC LAND SURVEY MONUMENT RECORD
(As Required by WI Adm. Code)

FORM NO. 985-A



Stock No. 26273
DOCUMENT NUMBER 129279



○ = Corner monument restored.

State of Wisconsin }
County of FOREST } ss.

I, John Schulke, do hereby
certify that on the 2nd day
of September, 1985, I found
evidence of the Quarter
corner of 14 and 15
Township 41, North, Range
13 East, Fourth Principal Meridian,
as described hereon; and that from this evidence
I established a new monument and accessories
as described hereon to perpetuate the original
location of this corner.

Resident witnesses:

U.S. PUBLIC LAND SURVEY MONUMENT RECORD

Index No. L-17

History of original corner establishment:

Original corner was established by Wm. E. Daugherty, Deputy Surveyor in
June 1865 in the survey of the subdivision of T41N, R13 E.

Original Bearing Trees:	W. Pine	8"	S21°E	36	lks.
	Spruce	10"	N31°W	14	lks.

Description of corner evidence found:

Found 4" Dia. concrete monument set by Guy Veal in 1942 with a brass cap
stamped to identify the corner.

Recovered 1942 Bearing Trees:

Cherry	10"	N55°W	18.36 feet
--------	-----	-------	------------

Description of monument and accessories I established to perpetuate the original location of this corner.

Blazed and scribed the following new corner references:

Aspen	6"	S35°W	35.04 feet
Maple	6"	N47°W	57.55 feet
Maple	6"	N14°W	101.46 feet

Steel sign post set 1 foot NW.

Dated at Crandon, Wis., this 10th day of October, 1985

Signature John C. Schulke Title R.L.S. Registration No. S-1665
(County Surveyor, Registered Land Surveyor, or other duly authorized official)

Office of Register of Deeds, County of Forest, I hereby certify that the within
instrument was filed in this office for record on the 21st day of November, 1985
at 1:10 o'clock P.M.

Paul Aschenbrenner
(Register of Deeds)

By Deputy


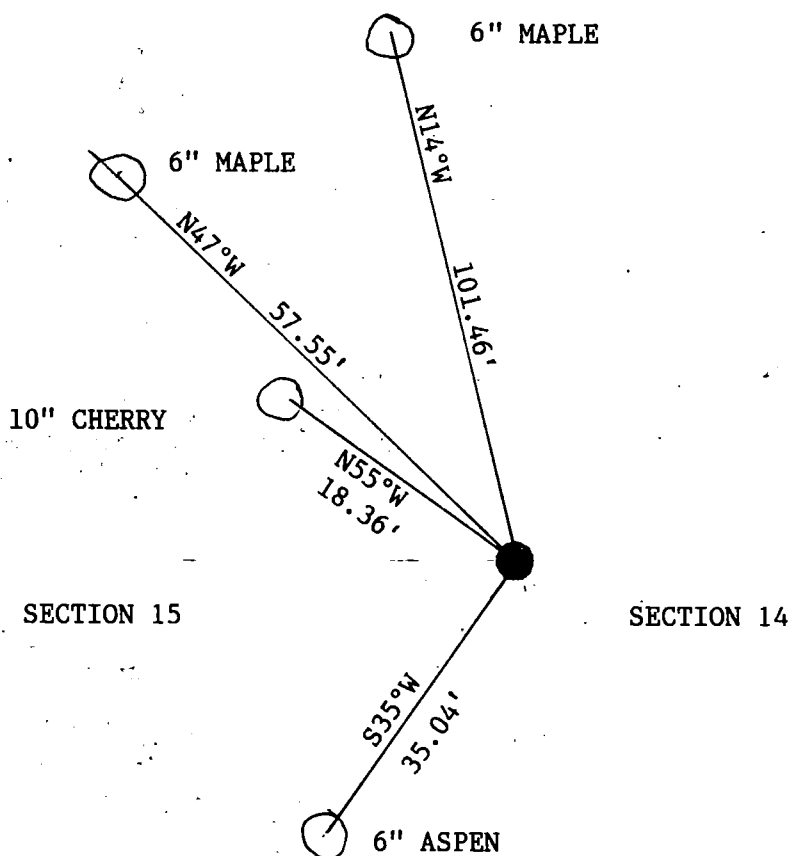
44113152000

(e) Describe any material discrepancy between the location of the corner as restored or reestablished and the location of that corner as previously restored or reestablished by distance and direction. Show the discrepancy on the plan view drawing under (d), above. Show the distances between the corner as previously restored or reestablished and (1) the corner as restored or reestablished, and (2) to at least 2 of the witness monuments shown on the drawing in (d), above.

NONE

(f) Was the corner restored through acceptance of (1) an obliterated evidence location, or, (2) a found perpetuated location?

(g&h) Was the corner reestablished through lost corner proportionate methods? If so, show the method, including the directions and distances to other public land survey corners used as evidence or used for proportioning in determining the corner location?



(i) I, John C. Schulke R.L.S.
(type or print name) certify that the corner location shown on this record was determined by me or under my direction and control and that this U.S. Public Land Survey Monument Record is correct and complete to the best of my knowledge and belief.

John C. Schulke
Signature

Oct. 10, 1985
Date

Document Number
172367

REGISTER'S OFFICE
Forest County, Wis.
Received for record this 24th day
of July A.D., 2001 at
9:00 o'clock A M. and recorded
in Vol. Corner Restoration
page M, N-21
Kay Swanson, Deputy
Register of Deeds


U.S. PUBLIC LAND SURVEY MONUMENT RECORD
(As Required by WI Adm. Code)

History of original corner establishment and subsequent restorations and descriptions of any record, monument, occupational, testimonial or other evidence considered:

1865 - William Daugherty set original corner post. Orig. B.T.'s: Spruce 15", S 38° W, 11 links
Cedar 12", S 23° E, 20 links

1942 - BLM Dependent resurvey by Guy R. Veal, set a witness corner to the meander corner.
W. C. marked with a 6" dia. concrete monument with stamped brass cap which reads:

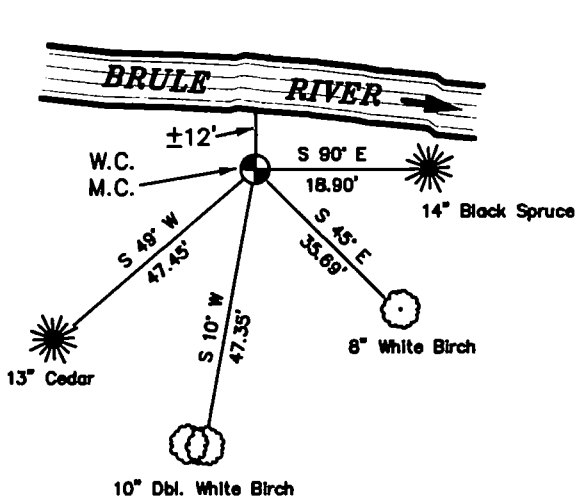
2001 - I found the above described W.C., M.C. Monument and made the following B.T.'s.



Corner was: (Check All That Apply)

- ☒ Restored through acceptance of an obliterated evidence location.
☒ Restored through acceptance of a found perpetuated location.
☐ Considered a lost corner and reestablished through lost corner proportionate methods (include a plan view drawing showing distances and directions to other Public Land Survey Corners used for proportioning and determining the corner location).
☐ Restored or reestablished in a location that differs from a previous restoration or reestablishment (include a plan view drawing and indicate what was set and/or found).

Describe the monument and accessories used to perpetuate the location of this corner (include a plan view drawing and indicate what was set and/or found).



LEGEND:

- Found 6" Dia. Concrete Mon.
W/Stamped Brass Cap



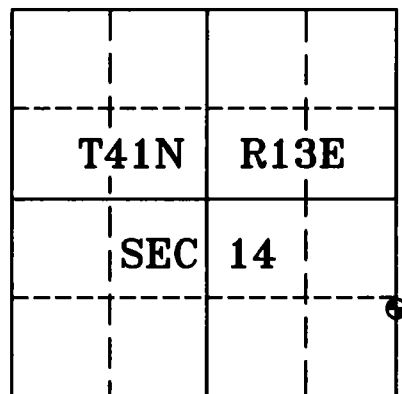
ASSUMED
NOT TO SCALE

NOTE: MEASUREMENTS MADE TO NAIL IN
SIDE OF TREE.



I, Michael A. Tremi, RLS
(type or print name) certify that the corner location shown on
this record was determined by me or under my direction and
control and that this U.S. Public Land Survey Monument Record
is correct and complete to the best of my knowledge and belief.

Michael A. Tremi 7-20-01
Signature Date



The Meander corner of
Section 14 T. 41 N., R. 13 E.
Forest County, WI

Index No. M, N-21

44113140900

M, N-21

CERTIFIED LAND CORNER RESTORATION

State of Wisconsin

County of Forest

ss.

I William B. Cochrane, do hereby certify that on the 27th day of May, 19 82, I found evidence of the Southeast Section corner of Section 17 Township 40 North, Range 13 East, Fourth Principal Meridian, as described hereon; and that from this evidence I established a new monument and accessories as described hereon to perpetuate the original location of this corner:

Description of original monument and accessories and subsequent restorations:

Original survey in 1865 by William E. Daugherty
Dependent resurvey of the boundaries of Section 17 in 1975 by Barry G. Krebs
From recorded topographic calls, set copper covered 9/16" rod with bronze cap stamped T4ON, R13E, S16, S17, S20, S21, 1975
From which the following bear:
Spruce, 12", S31 $\frac{1}{2}$ E, 64 lks.
Spruce, 10", S64 $\frac{1}{2}$ W, 35 lks.
Spruce, 10", N67 $\frac{1}{2}$ W, 52 lks.

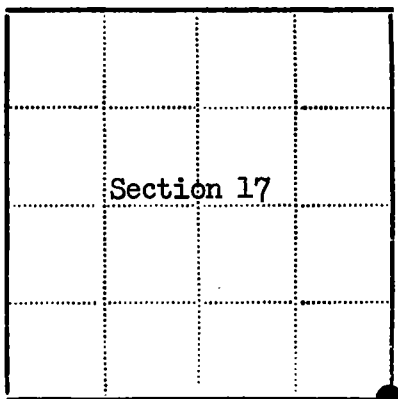

Description of corner evidence found:

Monument as described and in place
Spruce, 13", S31 $\frac{1}{2}$ E, 42.24 ft.
Spruce, 11", S64 $\frac{1}{2}$ W, 23.10 ft.
Spruce, 11", N67 $\frac{1}{2}$ W, 34.32 ft.

Description of monument and accessories I established to perpetuate the location of this corner:

Blazed and scribed the following new bearing trees:
Tamarack, 6", N35E, 50.55 ft.
Steel sign post, West, 1.0 ft.

DOCUMENT NO.
124414



- - Corner monument restored
- -

Resident witnesses.....

Dated at Hiles Wisconsin, this 21st day of July, 19 82.

Signature William B. Cochrane Title Land Surveyor
(County Surveyor, Registered Land Surveyor, or other duly authorized official)

Surveyors Registration No. S-1107

Office of Register of Deeds County of Forest

I hereby certify that the within instrument was filed in this office for record on the 10th day of October, 19 83, and was filed in Book No. Page No. of County Records.

Signature Eugene Stutzman Title Register of Deeds

Township 40 North, Range 13 East, Section 17, Index No. N-9, Page No.

44113170000

N
6

CERTIFIED LAND CORNER RESTORATION

State of Wisconsin

County of Forest

ss.

DOCUMENT NUMBER 99460

I, Jean F. Resvick, do hereby certify that on the 10th day of September, 1970, I found evidence of the Southeast corner of Section 16 Township 41 North, Range 13 East, Fourth Principal Meridian, as described hereon; and that from this evidence I established a new monument and accessories as described hereon to perpetuate the original location of this corner:

Description of original monument and accessories and subsequent restorations:

Surveyed by Wm. E. Daugherty in 1865. Set a wood post from which the following bear:

birch 10", N26W, 27 lks.

birch 10", S70E, 33 lks.

Dependent Resurvey in 1942 by Guy R. Veal set monument by best available evidence found. Set a concrete monument 24" long, 4" in diameter, 18" in the ground, with brass cap marked. From which:

Maple 16" dia. bears N39½E, 211 lks.

Maple 14" dia. bears S9½E, 55 lks.

Spruce 14" dia. bears S73¼W, 42 lks.

Maple 10" dia. bears N8½W, 134 lks.

And the remains of the local bearing trees:

poplar stump 8" dia. bears N55½E, 18½ lks.

maple stump 16" dia. bears S3E, 296 lks.

Description of corner evidence found:

Bearing trees found:

Maple 20" dia., scribed

Maple 14" dia., scribed

Spruce Stump 16" dia., scribed

Maple 16", dia., scribed

Description of monument and accessories I established to perpetuate the original location of this corner:

At a common point of intersection using the recorded bearing and distances from the 1942 Resurvey B.T.s set a 2" inside diameter galvanized wrought iron pipe 5' long flanged at the bottom filled with concrete with a brass cap stamped.

Set steel fence post with signs 1.0 feet NW of Monument

Resident witnesses

Dated at Rhineland, Wisconsin, this 2nd day of March, 1970.

Signature Jean F. Resvick Title Cadastral Surveyor
(County Surveyor, Registered Land Surveyor, or other duly authorized official)

Surveyors Registration No. S-802

Office of Register of Deeds County of Forest

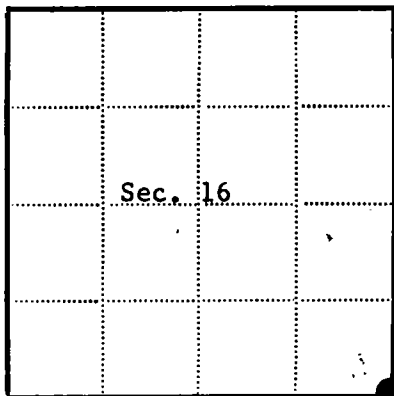
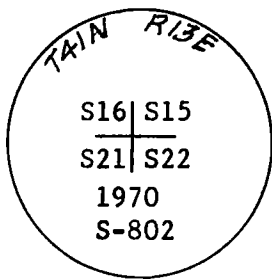
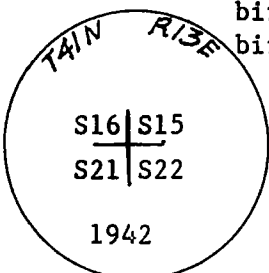
I hereby certify that the within instrument was filed in this office for record on the 16th day of March, 1971, and was filed in Book No. 1 Page No. N-13 of County Records.

Signature Eugene Stutzman Title Register of Deeds

Township 41 North, Range 13 East, Section 16, Index No. N-13, Page No. 1


4411316 0000

N13



● = Corner monument restored

□ =



CERTIFIED LAND CORNER RESTORATION

State of Wisconsin

County of Forest

ss.

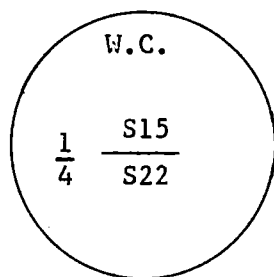
DOCUMENT NUMBER 99464

I, Jean F. Resvick, do hereby certify that on the 11th day of September, 1970, I found evidence of the South Quarter corner of Section 15 Township 41 North, Range 13 East, Fourth Principal Meridian, as described hereon; and that from this evidence I established a new monument and accessories as described hereon to perpetuate the original location of this corner:

Description of original monument and accessories and subsequent restorations:

Surveyed by Wm. E. Daugherty in 1865. Dependent Resurvey in 1942 by Guy R. Veal. At intersection of center lines of County road from South and East replaced 3" diameter wooden hub with a concrete monument, 12" long, 6" in diameter, 20" in ground, no marks. At a point N89°10'W a distance of 1.30 chains, set a concrete monument, 24" long, 6" in diameter, 22" in the ground, for witness to quarter corner, with brass cap stamped to identify it. From which a white pine 12", bears N71°45'E, 185 lks.
a white pine 10", bears S39 E, 61 lks.

Description of corner evidence found:

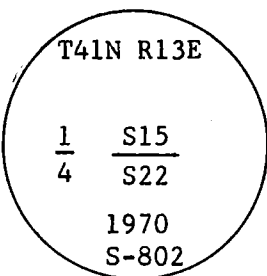


Found monument in road as described, frost had heaved monument to the surface. Witness corner monument found stamped.

From which a white pine 14", bears S39E, 40.05 feet

Description of monument and accessories I established to perpetuate the original location of this corner:

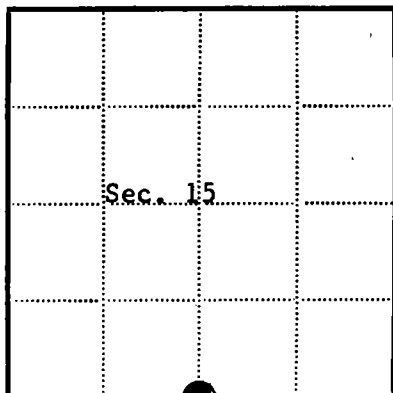
Replaced cone. monument in road intersection with a 6" diameter cone. Monument, 30" long, 1' below the surface, with brass cap marked.



From which the following bear:

Red pine 10, bears S30E, 82.64 feet

Wisconsin Michigan Power Co. pole number N70-1044, bears N76E, 93.14 ft.
Set 1942 conc. monument along side of, on the west of, the new monument.



● = Corner monument restored

□ =

Resident witnesses

Dated at Rhinelanders

Wisconsin, this

1970

Signature Jean F. ResvickTitle Cadastral Surveyor

(County Surveyor, Registered Land Surveyor, or other duly authorized official)

Surveyors Registration No. S-802

Office of Register of Deeds

County of Forest

I hereby certify that the within instrument was filed in this office for record on the 16th day of March, 1971, and was filed in Book No. 1 Page No. N-15 of County Records.

Signature Eugene StetsonTitle Register of DeedsTownship 41 NorthRange 13 EastSection 15Index No. N-15

Page No.

44113150020



N17

CERTIFIED LAND CORNER RESTORATION

State of Wisconsin

County of Forest

ss.

I Jean F. Resvick, do hereby certify that on the 4th day of October, 19 73, I found evidence of the northwest section corner of section 23 Township 41 north, Range 13 east, Fourth Principal Meridian, as described hereon; and that from this evidence I established a new monument and accessories as described hereon to perpetuate the original location of this corner:

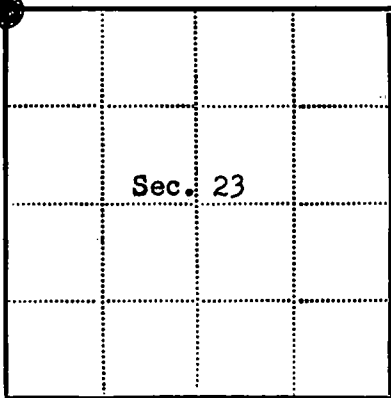
Description of original monument and accessories and subsequent restorations:
Original survey in 1865 by William Daugherty. Dependent resurvey in 1942 by Guy R. Veal.
Corner located by best available evidence.
Deposited a concrete monument, 12 ins. long, 6 ins. in diam. in the center of county trunk "D" (now "A") 8 inches below surface of road, for corner of sections 14, 15, 22, 23, no marks.
At S2° 49'W, 40 links, set concrete monument 24 inches long, 6 inch diameter for witness corner with brass cap marked WC, T41N, R13E, S15, S14, S22, S23, 1942 from which a norway stump, 9 inches diameter, bears N16°E, 73 lks. A spruce shrub, 1 inch diameter, bears S62° 45'E, 103.5 links. A white pine stump, 16 inch diameter, bears N30° 15'W, 86 lks.

Description of corner evidence found:

Road reconstruction has removed stumps.
Witness corner monument found in place.
No evidence of spruce shrub.
At 40 links distance from witness corner found concrete cylinder, 9 inches below surface of road.

Description of monument and accessories I established to perpetuate the location of this corner:

Set steel sign post south and next to witness corner.
Bearing from witness corner to section corner computes to be N2° 56'E compare with the witness corner to the quarter corner east.



● - Corner monument restored
□ -

Resident witnesses

Dated at Rhinelander Wisconsin, this 17 day of May 19 74.

Signature Jean F. Resvick Title Land Surveyor
(County Surveyor, Registered Land Surveyor, or other duly authorized official)

Surveyors Registration No. S-802 DOCUMENT NUMBER 105824

Office of Register of Deeds County of Forest

I hereby certify that the within instrument was filed in this office for record on the 8th day of August 19 74, and was filed in Book Corner Page No. N-17 of County Records.

Signature Eugene [Signature] Title

Township 41 north, Range 13 east, Section 23, Index No. N-17, Page No.

44113150000

N17

CERTIFIED LAND CORNER RESTORATION

State of Wisconsin

County of Forest

ss.

DOCUMENT NUMBER **104382**

I Jean F. Resvick, do hereby certify that on the 4 day of October, 1973, I found evidence of the North quarter corner of Section 23 Township 41 north, Range 13 east, Fourth Principal Meridian, as described hereon; and that from this evidence I established a new monument and accessories as described hereon to perpetuate the original location of this corner:

Description of original monument and accessories and subsequent restorations: Original survey by Dougherty and McDill in 1865. Dependent resurvey by Guy R. Veal in 1942. The point for the 1/4 cor., in center of County Trunk "D" (now County Trunk "A") for position in latitude and in line with fence N. of road for position in longitude. This is the preserved position of the original 1/4 sec. cor. according to statements of citizens. At point for corner, deposited a concrete monument, 12 ins. long, 6 ins. diam., 20 ins. in the ground, for 1/4 sec. cor., no marks. At a point south, 40 lks. distance set a concrete monument, 20 ins. long, 6 ins. diam., 20 ins. in the ground, for witness 1/4 sec. cor., with brass cap marked: WC, 1/4, S14, S23, 1942 from which White Birch, 6 ins. diam. bears N16 1/4°W, 166 lks. White Pine stump, 10 ins. diam. bears S2 1/4°W, 68 lks. NW section corner of section 23 bears S89° 49'W, 39.56 chains from 1/4 corner. NE section corner of section 23 bears S89° 59'E, 39.48 chains from 1/4 corner. Description of corner evidence found:

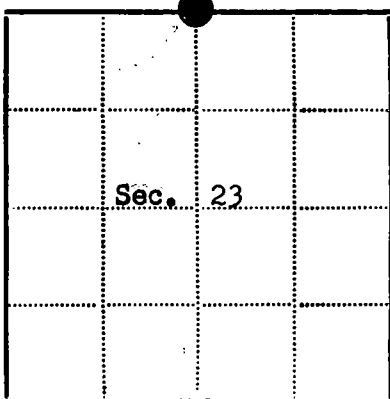
Found witness corner monument as described above. White Birch bears N16 1/4°W, 166 lks. from monument.

No evidence found of White Pine stump. Dug in road and found no evidence of concrete corner. Old fence north down, evidence of corner post and brace poles found. Post holes evident. The Fence further north has been replaced. The northwest sec. corner of sec. 23 was recovered and the northeast section corner was established from evidence found. The position for the north quarter corner of section 23 was located at a point north, 26.40 feet from witness corner recovered and N89° 49'E, 2610.82 feet from the north west corner of section 23 and N89° 59'W, 2605.58 feet from the northeast corner of section 23.

Description of monument and accessories I established to perpetuate the location of this corner:

In the center of County Trunk "A" at a point north 26.40 feet from witness corner, drove a 1 inch square iron bar, 2 feet long for 1/4 section corner. At a point north, 33 feet from 1/4 section corner, set a 2 inch inside diameter galvanized iron pipe, 3 feet long, filled with concrete with brass cap stamped, witness corner, T41N, R13E, S14, 1/4, S23, 1973, S-802 stamped arrow pointing to corner marked 33 feet on east side of brass cap.

Iron pipe which was found in road bears S32° 27'W, 6.28 feet from the corner as located above. This pipe was set by a local surveyor on a straight line between section corners. Straight line proportion was not accepted because of the evidence found of a survey of record and the survey records a bend at the quarter corner position.



● - Corner monument restored

□ -

Resident witnesses.....

Dated at Rhineland1973....Signature Jean F. Resvick Title Land Surveyor

(County Surveyor, Registered Land Surveyor, or other duly authorized official)

Surveyors Registration No. S-802Office of Register of Deeds County of Forest

I hereby certify that the within instrument was filed in this office for record on the 5th day of November 1973, and was filed in Book No. 1 Page No. N19 of County Records.

Signature Eugene Stegny Title Register of Deeds

Township 41 north, Range 13 east, Section 23, Index No. N-19, Page No. 619

44113140020

CERTIFIED LAND CORNER RESTORATION

State of Wisconsin

County of Forest

ss.

I Jean F. Resvick, do hereby certify that on the 5th day of October, 1973, I found evidence of the Northwest section corner of Section 24 Township 41 north, Range 13 east, Fourth Principal Meridian, as described hereon; and that from this evidence I established a new monument and accessories as described hereon to perpetuate the original location of this corner:

Description of original monument and accessories and subsequent restorations:

Set by William Daugherty in 1865

Dependent resurvey in 1942 by Guy R. Veal

Certified land corner restoration filed May 14, 1968 as document number 94560 in Forest County Register of Deeds Volume, 1, Certified Land Corners.

Description of corner evidence found:

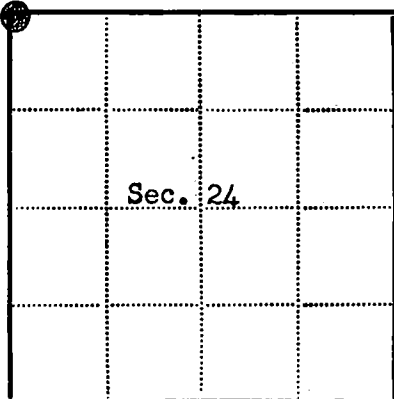
All evidence as recorded on the above mentioned certificate.

No evidence was found of corner monument in road.

The position for corner was established from witness corner and checked for quarter corner west.

Description of monument and accessories I established to perpetuate the location of this corner:

I set a 1 inch square iron bar, 2 feet long, flush with surface of black top road at position located from witness points. The southeast corner of house measures 146.95 feet from corner. This is the same house corner that is used as a reference to the witness corner.



● - Corner monument restored

□ -

Resident witnesses

Dated at Rhineland Wisconsin, this 17 day of May, 1974.

Signature Jean F. Resvick Title Land Surveyor
(County Surveyor, Registered Land Surveyor, or other duly authorized official)

Surveyors Registration No. S-802 DOCUMENT NUMBER 105825
Office of Register of Deeds County of Forest

I hereby certify that the within instrument was filed in this office for record on the 8th day of August, 1974, and was filed in Book Corner No. Restorations Page No. N-21 of County Records.

Signature Eugene Stutzman Title

Township 41 north, Range 13 east, Section 24, Index No. N-21, Page No.



44113140000

N21

CERTIFIED LAND CORNER RESTORATION

State of Wisconsin }
County of Forest } ss.

I, Jean F. Resvick, do hereby certify that on the 15th day of April, 19 68, I found evidence of the Northwest Section corner of Section 24 Township 41 North, Range 13 East, Fourth Principal Meridian, as described hereon; and that from this evidence I established ~~a new monument and~~ accessories as described hereon to perpetuate the ~~original~~ location of this corner:

Description of original monument and accessories and subsequent restorations:

Set by Wm. Daugherty in 1865. A wood post from which the following bear:
A spruce, 8", N70°W, 14 lks., a tamarack, 6", S81°E, 37 lks.

Dependent resurvey in 1942 by Guy R. Veal. From local statements at a point which falls in the center of County Trunk "D", set a concrete monument 12" long, 6" dia., 18" in ground, unmarked. At a point 1.50 chs. north set a concrete monument 6" dia., 24" long, 18" in ground for witness corner of Sections 13, 14, 23 and 24 with brass cap marked:

From which:

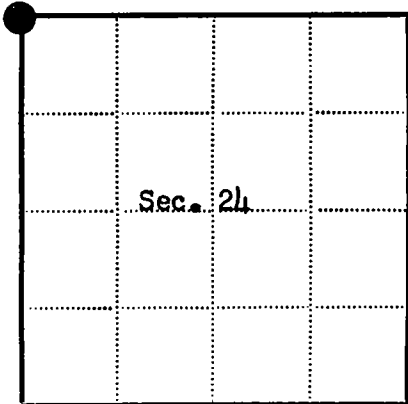
A tamarack, 5 ins. dia., bears N5° 45'E, 23 1/4 lks.
A spruce, 3 ins. dia., bears S4° 10'E, 28 1/4 lks.
A tamarack, 5 ins. dia., bears S62° 51'W, 41 1/2 lks.
A white birch, 6 ins. dia., bears N 0° 45'W, 175 lks
SE corner of house bears N80°W, 14 1/4 lks., 93.06 ft.

Description of corner evidence found:

Witness corner monument found as described above.
Southeast corner of house bears N80°W, 14 1/4 lks.
Spruce, 4 ins. diameter bears S4° 10'E, 28 1/4 lks.

Description of ~~monument and~~ accessories I established to perpetuate the original location of this corner:

Blazed and scribed the following new bearing trees:
A spruce, 9" dia., N28°E, 37.73 ft., 57.17 lks.
A spruce, 5" dia., S42°E, 6.70 ft., 10.15 lks.



● = Corner monument restored
□ =

Resident witnesses _____

Dated at Rhineland Wisconsin, this 13th day of May 19 68.

Signature Jean F. Resvick Title Cadastral Surveyor
(County Surveyor, Registered Land Surveyor, or other duly authorized official)

Surveyors Registration No. 5-802 DOCUMENT NO. 94560

Office of Register of Deeds County of Forest

I hereby certify that the within instrument was filed in this office for record on the 14th day of May 19 68, and was filed in Book No. I Page No. N-21 of County Records. at 10:00 AM.

Signature Eugene Stagny Title Register of Deeds

Township 41N, Range 13E, Section 24, Index No. N-21, Page No. _____

4-1113140000

N21

CERTIFIED LAND CORNER RESTORATION

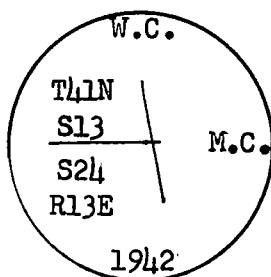
State of Wisconsin

County of Forest

ss.

I Jean F. Resvick, do hereby certify that on the 15th day of April, 19 68, I found evidence of the Meander corner at between Sections 13 & 24 Township 41N, Range 13E, Fourth Principal Meridian, as described hereon; and that from this evidence I established ~~a new monument and~~ accessories as described hereon to perpetuate the ~~original~~ location of this corner:

Description of original monument and accessories and subsequent restorations:



Set by Wm. E. Daugherty in 1865. East between Sections 13 and 24 at 45.63 chs. to right bank of Brule River and set Meander post. A Cedar, 6", N70°W, 7 lks. A Cedar, 12" South, 27 lks.

Dependent resurvey in 1942 by Guy R. Veal. East between Sections 13 and 14 at 33.80 chs. set a concrete monument, 24 ins. long, 6 ins. dia., 18 ins. in ground for witness meander corner of frac. secs. 13 & 24, from which:

A tamarack, 14 ins. bears S67°W, 254 lks.

A maple, 6 ins. bears N44° 30'W, 57½ lks.

Description of corner evidence found:

Monument as described above.

A tamarack, 16 ins., bears S67°W, 254 lks., 167.64 ft.

Maple bearing tree not found.

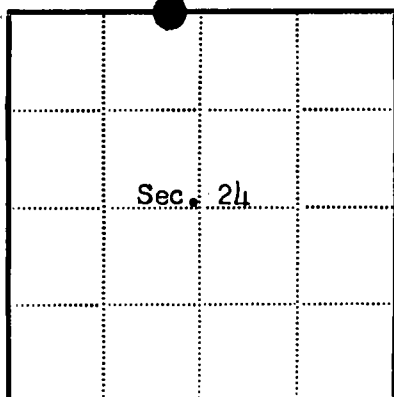
Description of monument and accessories I established to perpetuate the original location of this corner:

Blazed and scribed the following new bearing tree:

A tamarack, 13 ins., N2° 30'W, 72.50 ft., 109.85 lks.

Set 4" x 4" x 7' long cedar post north of monument 1.40 ft away

WITNESS M.C.



● = Corner monument restored

□ =

Resident witnesses

Dated at Rhineland Wisconsin, this 13th day of May 1968...

Signature Jean F. Resvick Title Cadastral Surveyor
(County Surveyor, Registered Land Surveyor, or other duly authorized official)

Surveyors Registration No. 5-802 DOCUMENT NO. 94561


Office of Register of Deeds County of Forest

I hereby certify that the within instrument was filed in this office for record on the 14th day of May 1968, and was filed in Book No. I Page No. N-22,23 of County Records. at 1000 AM

Signature Eugene Stetson Title Register of Deeds

Township 41N, Range 13E, Section 13 & 24, Index No. N-22,23, Page No. 1

44113130023



N22, 23

CERTIFIED LAND CORNER RESTORATION

State of Wisconsin

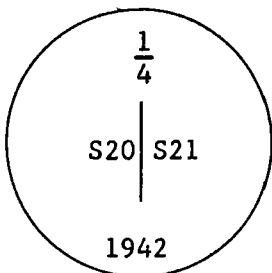
County of Forest

ss.

DOCUMENT NUMBER **99459**

I Jean F. Resvick, do hereby certify that on the 8th day of April, 1970, I found evidence of the West Quarter corner of Section 21 Township 41 North, Range 13 East, Fourth Principal Meridian, as described hereon; and that from this evidence I established a new monument and accessories as described hereon to perpetuate the original location of this corner:

Description of original monument and accessories and subsequent restorations:



Surveyed by Wm. E. Daugherty in 1865. Dependent resurvey in 1942 by Guy R. Veal. Set monument by proportionate distance, set a concrete monument 24 inches long, 6 inches in diameter, 18 inches in the ground with a brass cap marked.

From which a:

Balsam 12 inches in dia. bears N60½E 298 lks.
White Birch 8 inches in dia. bears N1 3/4W, 87 lks.

Description of corner evidence found:

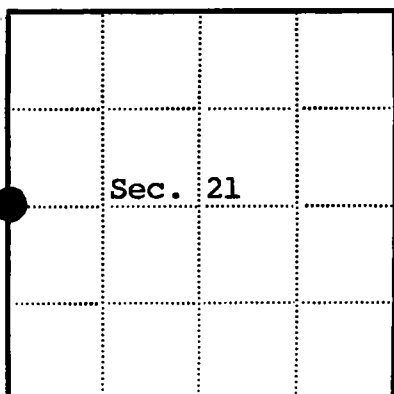

Found monument as described.
39 lks. south ~~edge~~ edge of stream

Description of monument and accessories I established to perpetuate the original location of this corner:

Blazed and scribed the following new bearing tree:

White Birch 6 inches in diameter, N25W, 6.39 feet

Set a steel sign post NE of monument.



● = Corner monument restored

□ =

Resident witnesses _____

Dated at Rhinelanders Wisconsin, this 2nd day of Nov. 1970.Signature Jean F. Resvick Title Cadastral Surveyor
(County Surveyor, Registered Land Surveyor, or other duly authorized official)Surveyors Registration No. S-802Office of Register of Deeds County of ForestI hereby certify that the within instrument was filed in this office for record on the 16th day of March, 1971, and was filed in Book No. 1 Page No. P-9 of County Records.Signature Eugene Staszny Title Register of DeedsTownship 41 North, Range 13 East, Section 21, Index No. P-9, Page No. _____

44113202000

P
9

CERTIFIED LAND CORNER RESTORATION

State of Wisconsin

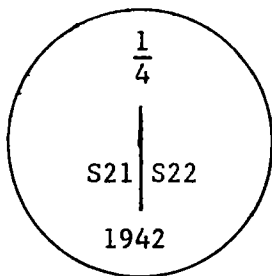
County of Forest

ss.

DOCUMENT NUMBER 99463

I Jean F. Resvick, do hereby certify that on the 9th day of September, 1970, I found evidence of the West Quarter corner of Section 22 Township 41 North, Range 13 East, Fourth Principal Meridian, as described hereon; and that from this evidence I established a new monument and accessories as described hereon to perpetuate the original location of this corner:

Description of original monument and accessories and subsequent restorations:



Surveyed by Wm. E. Daugherty in 1865. A wood post from which the following bear:

White Pine 24" diameter bears S55E, 44 lks.

White Pine 36" diameter bears S84W, 19 lks.

Dependent resurvey in 1942 by Guy R. Veal from remains of original evidence set concrete monument 24" long, 4" diameter with brass cap marked. From which:

Tamarack 7" diameter, bears N22°45'W, 217 lks.

Spruce 5" diameter, bears S70°45'E, 179 lks.

Description of corner evidence found:

Monument as described above.

Tamarack stump with B.T. on it bears N22°45'W, 143.22 feet

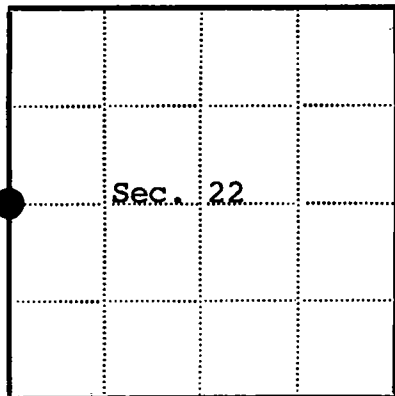
Spruce 8 inches in diameter, S70°45'E, 118.14 feet

Description of ~~monument and~~ accessories I established to perpetuate the original location of this corner:

Blazed and scribed the following new bearing trees.

White Spruce 8" diameter, S47E, 9.62 feet

White Spruce 9" diameter, S66W, 58.22 feet



● = Corner monument restored

□ =

Resident witnesses

Dated at Rhinelander Wisconsin, this 22 day of Sep 1970.

Signature Jean F. Resvick Title Cadastral Surveyor
(County Surveyor, Registered Land Surveyor, or other duly authorized official)

Surveyors Registration No. S-802

Office of Register of Deeds County of Forest

I hereby certify that the within instrument was filed in this office for record on the 16th day of March 1971, and was filed in Book No. 1 Page No. P-13 of County Records.

Signature Eugene Stutzman Title Register of Deeds

Township 41 North, Range 13 East, Section 22, Index No. P-13, Page No.

4413212000

P13

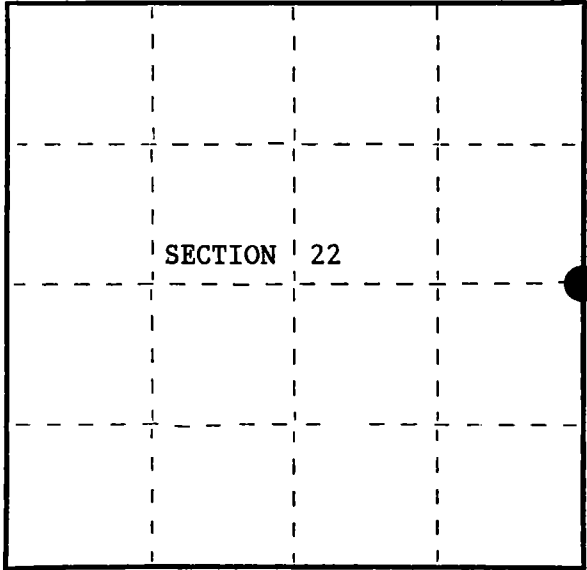
U.S. PUBLIC LAND SURVEY MONUMENT RECORD

Index No. P-17

State of Wisconsin }
County of FOREST } ss.

I, John Schulke, do hereby
certify that on the 5th day
of September, 1985, I found
evidence of the Quarter
corner of Sections 22 and 23
Township 41, North, Range
13 East, Fourth Principal Meridian,
as described hereon; and that from this evidence
I established a new monument and accessories
as described hereon to perpetuate the original
location of this corner.

Resident witnesses:



○ = Corner monument restored.

History of original corner establishment:

Original corner was established by Wm. E. Daugherty, Deputy Surveyor in
June 1865 in the survey of the subdivision of T41N, R13E.

Original Bearing Trees:	Spruce	12"	S39°E	10 lks.
	Hemlock	18"	N31°W	28 lks.

Description of corner evidence found:

Found 4" Dia. concrete monument set by Guy Veal in 1942 with a brass cap
stamped to identify the corner.

Recovered 1942 Bearing Trees:				
	Maple	8"	S78°E	16.04 feet
	Dead Birch	5"	S85°W	13.15 feet

Description of monument and accessories I established to perpetuate the original location of this corner.

Blazed and scribed the following new bearing trees:				
	Sug Maple	4"	N23°E	22.85 feet
	Red Maple	9"	S18°W	47.4 feet
	W. Birch	6"	N54°W	29.47 feet

Steel sign post set 2.3 feet NE.

Dated at Crandon, Wis., this 10th day of October, 1985.

Signature John Schulke Title R.L.S. Registration No. S-1665
(County Surveyor, Registered Land Surveyor, or other duly authorized official)

Office of Register of Deeds, County of Forest, I hereby certify that the within
instrument was filed in this office for record on the 21st day of November, 1985
at 1:10 o'clock P. M.

Paul Aschenbrenner
(Register of Deeds)

By Deputy

FORM NO. 985-A
H.C. Miller Company

Stock No. 26273
DOCUMENT NUMBER 129280


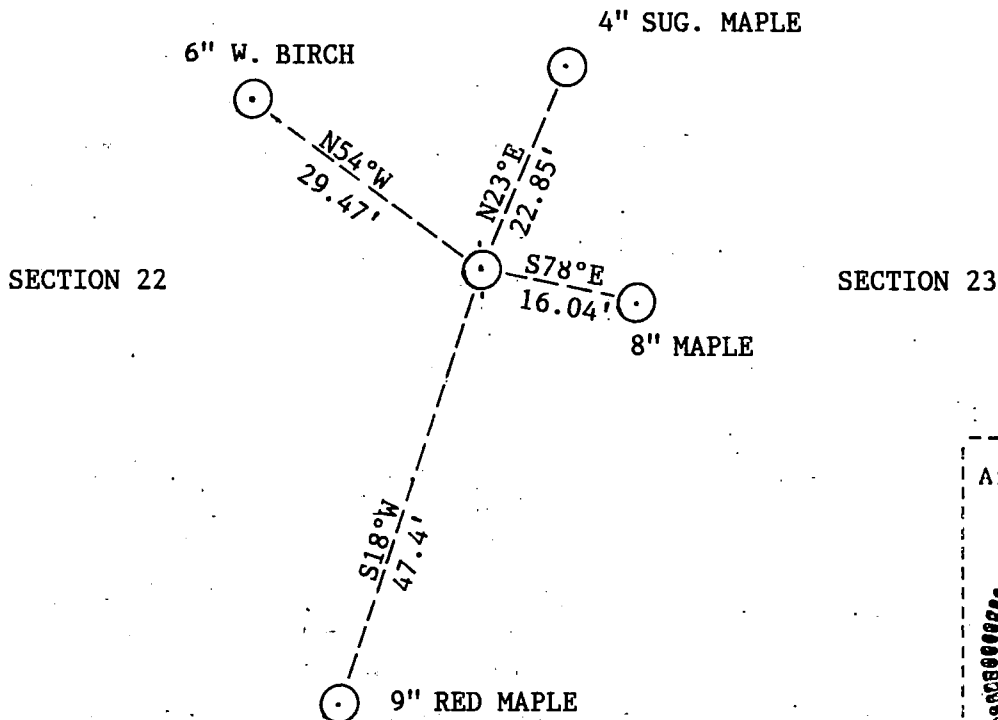
44113222000

(e) Describe any material discrepancy between the location of the corner as restored or reestablished and the location of that corner as previously restored or reestablished by distance and direction. Show the discrepancy on the plan view drawing under (d), above. Show the distances between the corner as previously restored or reestablished and (1) the corner as restored or reestablished, and (2) to at least 2 of the witness monuments shown on the drawing in (d), above.

NONE

(f) Was the corner restored through acceptance of (1) an obliterated evidence location, or, (2) a found perpetuated location?

(g&h) Was the corner reestablished through lost corner proportionate methods? If so, show the method, including the directions and distances to other public land survey corners used as evidence or used for proportioning in determining the corner location?



(i) I, John C. Schulke, R.L.S.
(type or print name) certify that the corner location shown on this record was determined by me or under my direction and control and that this U.S. Public Land Survey Monument Record is correct and complete to the best of my knowledge and belief.

John C. Schulke
Signature

Oct 10, 1985
Date

CERTIFIED LAND CORNER RESTORATION

State of Wisconsin }
County of Forest } ss.

I Jean F. Resvick, do hereby certify that on the 4 day of June, 19 79,
I found evidence of the Northeast Section corner of Section 30
Township 41 North, Range 13 East, Fourth Principal Meridian, as described
hereon; and that from this evidence I established a new monument and accessories as described hereon to per-
petuate the original location of this corner:

Description of original monument and accessories and subsequent restorations:

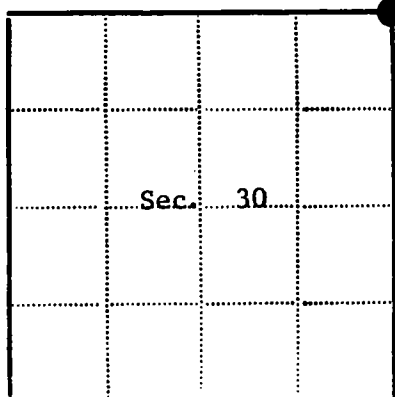

Dependent Resurvey in 1942 by Guy R. Veal.
Located corner by proportional position.
Set a concrete monument; 24 inches long, 4 inches in diameter,
with brass cap marked T41N, R13E, S19, S20, S30, S29, 1942
Poplar 6, bears N23E, 43 lks.
Hemlock 14, bears S70E, 101 lks.
Maple 18, bears S80 3/4W, 57 lks.
Maple 16, bears N53 3/4W, 98 lks.

Description of corner evidence found:

Monument as described above
Hemlock 18, S70E, 66.7 feet
Maple 19, S81W, 37.6 feet
Maple 14, Snag, N54W, 64.7 feet
Corner is in bottom of small round depression

Description of monument and accessories I established to perpetuate the location of this corner:

Blazed and scribed the following new bearing trees:
White pine 5, N41E, 16.83 feet
White pine 6, S5E, 48.02 feet
Set steel sign post 0.5 feet NE of monument



● - Corner monument restored
□ -

Resident witnesses.....

Dated at Rhineland Wisconsin, this 8 day of June
19 79.

Signature Jean F. Resvick Title Land Surveyor
(County Surveyor, Registered Land Surveyor, or other duly authorized official)

Surveyors Registration No. S-802 DOCUMENT NO. **118087**

Office of Register of Deeds County of Forest

I hereby certify that the within instrument was filed in this office for record
on the 9th day of June, 19 80, and was filed in Book
No. _____ Page No. _____ of County Records.

Signature Sharon Mueller Title Deputy

Township 41 North, Range 13 East, Section 30, Index No. R-5, Page No. _____

44113190000

R
5

CERTIFIED LAND CORNER RESTORATION

State of Wisconsin

County of Forest

ss.

I Jean F. Resvick, do hereby certify that on the 9th day of April, 1970, I found evidence of the southwest section corner of section 21 Township 41 north, Range 13 east, Fourth Principal Meridian, as described hereon; and that from this evidence I established a new ~~monument~~ and accessories as described hereon to perpetuate the original location of this corner:

Description of original monument and accessories and subsequent restorations:

Original survey in 1865 by Wm. E. Daugherty. Dependent resurvey in 1942 by Guy R. Veal. From remains of original bearing tree set a concrete monument 24 inches long, 6 inch diameter. 18 inches in the ground with a brass cap marked:

From which the following trees bear:


- White pine stump 28, bears N73E, 11 lks.
- Poplar 5, bears N34E, 108 lks.
- White Birch 4, bears S69E, 45.5 lks.
- White Birch 11, bears S33°15'W, 65 lks.
- White pine 10, bears N66°15'W, 54 lks.

Description of corner evidence found:

Monument as described above:

- White pine 15, bears N66W, 35.60 ft.
- Poplar 8, stump, bears N34E, 71.30 ft.
- White birch 8, snag, bears S69E, 30.10 ft.
- White birch 14, bears S33W, 42.90 ft.

Corner of plantation bears north 4 chains and west 3 chains from monument.

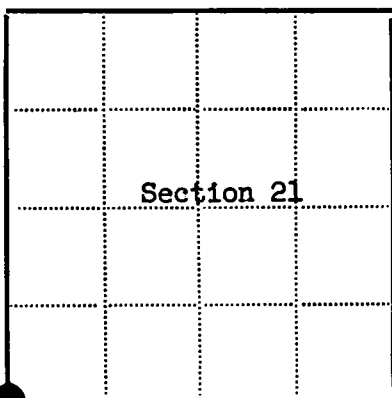



Description of monument and accessories I established to perpetuate the original location of this corner:

Blazed and scribed the following new bearing trees:

- Red pine 6" diameter, bears N48E, 21.24 ft.
- Red pine 5" diameter, bears N57E, 6.61 ft.
- Red pine 6" diameter, bears S79W, 13.55 ft.

Set sign post with signs south 1.0 ft. from corner.



● = Corner monument restored

□ =

Resident witnesses

Dated at Rhineland Wisconsin, this 25th day of May, 1970.

Signature Jean F. Resvick Title Cadastral Surveyor
(County Surveyor, Registered Land Surveyor, or other duly authorized official)

Surveyors Registration No. S-802

DOCUMENT NO. **98924**

Office of Register of Deeds County of Forest

I hereby certify that the within instrument was filed in this office for record on the 23rd day of October, 1970, and was filed in Book No. CORNER Page No. R-9 of County Records.

RESTORATIONS

Signature Eugene Stutzman Title Register of Deeds

Township 41 north, Range 13 east, Section 21, Index No. R-9, Page No.

44113200000

CERTIFIED LAND CORNER RESTORATION

State of Wisconsin }
County of Forest } ss.

I Jean F. Resvick, do hereby certify that on the 10th day of April, 1970, I found evidence of the south quarter corner of section 21 Township 41 north, Range 13 east, Fourth Principal Meridian, as described hereon; and that from this evidence I established a new monument and accessories as described hereon to perpetuate the ~~original~~ location of this corner:

Description of original monument and accessories and subsequent restorations:

Original survey in 1865 by Wm. E. Daugherty. Dependent resurvey in 1942 by Guy R. Veal. At a proportionate distance set a concrete monument 24 inches long, 4 inches diameter. With an iron post 22 inches long and 1 inch diameter embedded in center with a brass cap marked:

From which the following trees bear:

Spruce, 10" diameter, bears N80°30'W, 35 1/2 lks.
Spruce, 8" diameter, bears S43°30'W, 10 1/2 lks.

1 S 21
4 S 28

Description of corner evidence found:

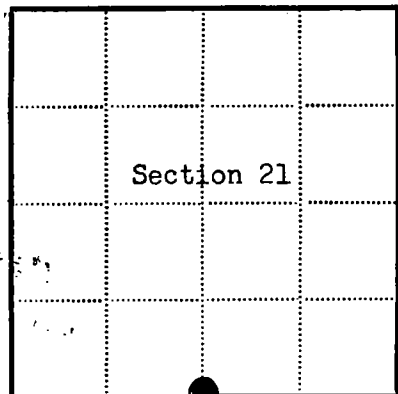
Found monument as described above.

Spruce, 16 inches diameter, bears N82W, 23.70 ft.
Spruce stump, bears S47W, 68 ft., scribing found in remains.

Description of ~~monument and~~ accessories I established to perpetuate the original location of this corner:

Blazed and scribed the following new bearing tree.

White pine, 15" diameter, bears S27W, 40.05 ft.
Set steel sign post 0.8 ft. south of the monument.



● = Corner monument restored

□ =

Resident witnesses

Dated at Rhinelander Wisconsin, this 18th day of May 1970.

Signature *Jean F. Resvick* Title Cadastral Surveyor
(County Surveyor, Registered Land Surveyor, or other duly authorized official)

Surveyors Registration No. S-802 DOCUMENT NUMBER 98071

Office of Register of Deeds County of Forest

I hereby certify that the within instrument was filed in this office for record on the 22nd day of May 1970, and was filed in Book No. Page No. R-11 of County Records.

Signature *Eugene Stutzman* Title Register of Deeds

Township 41 North, Range 13 East, Section 21, Index No. R-11, Page No.

44113210020

R11

CERTIFIED LAND CORNER RESTORATION

State of Wisconsin

County of Forest

ss.

I, Jean F. Resvick, do hereby certify that on the 10th day of April, 1970, I found evidence of the Southeast corner of Section 21 Township 41 North, Range 13 East, Fourth Principal Meridian, as described hereon; and that from this evidence I established a new ~~monument~~ and accessories as described hereon to perpetuate the original location of this corner:

Description of original monument and accessories and subsequent restorations:

Original survey in 1865 by Wm. E. Daugherty. Dependent resurvey by Guy R. Veal in 1942. From remains of original bearing trees set concrete post, 24 inches long, 4 inches in diameter. With brass cap marked:

From which the following bearing trees bear.

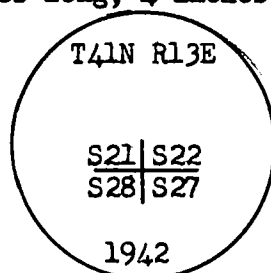
Maple, 9 diameter, bears N65E, 86 lks.

White Pine, 12 diameter, bears S74°45'E, 125 lks.

Maple, 11 diameter, bears S58°30'W, 81 lks.

White Birch, 10 diameter, bears N80W, 94 lks.

Local post bears N20W 4½ lks.



Description of corner evidence found:

Found monument as described above.

Maple, 12 diameter, bears N65E, 56.57 Ft.

Maple, 12 diameter, bears S58W, 53.58 Ft.

White Pine, 13 diameter, dead, bears S74°45'E, 82.40 Ft.

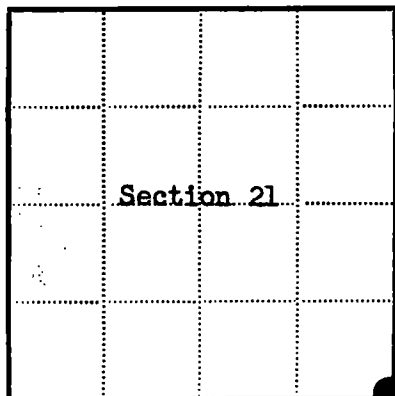

White Birch, 10 diameter, snag, bears N80W, 62.20 Ft.

Description of ~~monument and~~ accessories I established to perpetuate the original location of this corner:

Blazed and scribed the following new bearing tree.

Spruce, 10 diameter, bears S38E, 31.40 Ft.

Set steel sign post 1.0 Ft. SE of Monument



● = Corner monument restored

□ =

Resident witnesses

Dated at Rhineland Wisconsin, this 18th day of June 1970.

Signature Jean F. Resvick Title Cadastral Surveyor
(County Surveyor, Registered Land Surveyor, or other duly authorized official)

Surveyors Registration No. S-802 DOCUMENT NUMBER 98070

Office of Register of Deeds County of Forest

I hereby certify that the within instrument was filed in this office for record on the 22nd day of May, 1970, and was filed in Book No. Page No. R-13 of County Records.

Signature Eugene Stetson Title Register of Deeds

Township 41 North, Range 13 East, Section 21, Index No. R-13, Page No.

4413210000

R13

U.S. PUBLIC LAND SURVEY MONUMENT RECORD

Index No. R-15

State of Wisconsin }
County of FOREST } ss.

I, John Schulke, do hereby
certify that on the 7th day
of August, 1985, I found
evidence of the Quarter
corner of Sections 22 and 27
Township 41, North, Range
13 East, Fourth Principal Meridian,
as described hereon; and that from this evidence
I established a new monument and accessories
as described hereon to perpetuate the original
location of this corner.

Resident witnesses:

History of original corner establishment:

Original corner was established by Wm. E Daugherty, Deputy Surveyor in June
1865 in the survey of the subdivision of T41N, R13 East.

Original Bearing Trees:	Birch	14"	N45°E	18	lks.
	Maple	9"	S42°W	9	lks.

Description of corner evidence found:

Found 2" Dia. iron pipe set by Guy R. Veal in 1942 with a brass cap stamped
to identify the corner.

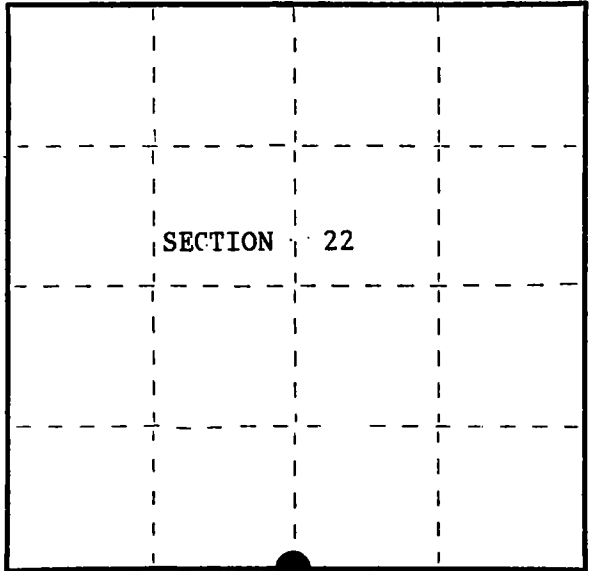
Recovered 1942 Bearing					
Trees:	Cedar	18"	North	34.03	feet
	Cedar	12"	S32°E	18.60	feet

Description of monument and accessories I established to perpetuate the original location of this corner.

Blazed and scribed the following new corner references:

Sug. Maple	6"	S64°W	27.88	feet
Cedar	8"	S88°E	17.22	feet

Steel sign post set 1 foot NE.



○ = Corner monument restored.

Dated at Grandon, Wis., this 10th day of October, 1985.

Signature *John C Schulke* Title R.L.S. Registration No. S-1665
(County Surveyor, Registered Land Surveyor, or other duly authorized official)

Office of Register of Deeds, County of Forest, I hereby certify that the within
instrument was filed in this office for record on the 21st day of November, 1985
at 1:10 o'clock P. M.

Paul Aschenbrenner
(Register of Deeds)

By Deputy

FORM NO. 985-A
H.C. Miller Company

Stock No. 26273
DOCUMENT NUMBER 129281

4411322 0020

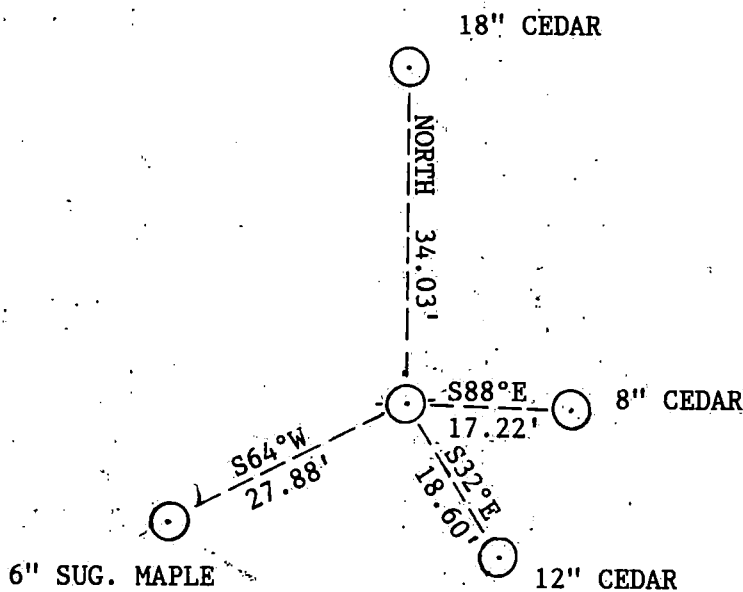
(e) Describe any material discrepancy between the location of the corner as restored or reestablished and the location of that corner as previously restored or reestablished by distance and direction. Show the discrepancy on the plan view drawing under (d), above. Show the distances between the corner as previously restored or reestablished and (1) the corner as restored or reestablished, and (2) to at least 2 of the witness monuments shown on the drawing in (d), above.

NONE

(f) Was the corner restored through acceptance of (1) an obliterated evidence location, or, (2) a found perpetuated location?

(g&h) Was the corner reestablished through lost corner proportionate methods? If so, show the method, including the directions and distances to other public land survey corners used as evidence or used for proportioning in determining the corner location?

SECTION 22




SECTION 27

John C. Schulke, R.L.S.

(i) I, John C. Schulke, R.L.S.
(type or print name) certify that the corner location shown on this record was determined by me or under my direction and control and that this U.S. Public Land Survey Monument Record is correct and complete to the best of my knowledge and belief.

John C. Schulke
Signature

Oct 10, 1985
Date



U.S. PUBLIC LAND SURVEY MONUMENT RECORD

Index No. R-17

State of Wisconsin }
County of FOREST } ss.

I, John Schulke, do hereby
certify that on the 15th day
of August, 1985, I found
evidence of the Section
corner of 22, 23, 26 and 27
Township 41, North, Range
13 East, Fourth Principal Meridian,
as described hereon; and that from this evidence
I established a new monument and accessories
as described hereon to perpetuate the original
location of this corner.

Resident witnesses:

History of original corner establishment:

Original corner was established by Wm. E. Daugherty, Deputy Surveyor in
June 1865 in the survey of the subdivision of T41N, R13E.

Original Bearing Trees:	Cedar	12"	N86°E	6 lks.
	Birch	7"	S69°W	22 lks.

Description of corner evidence found:

Found 2" Dia. iron pipe set by Guy Veal in 1942 with a brass cap
stamped to identify the corner.

Recovered 1942 Bearing Trees:

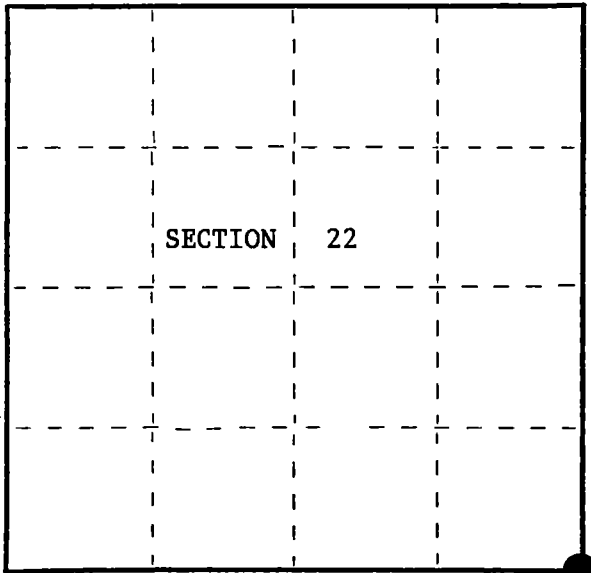
Cedar stump	14"	S20°W	28.05 feet
Cedar snag	12"	N20°W	37.95 feet

Description of monument and accessories I established to perpetuate the original location of this corner.

Blazed and scribed the following new bearing trees:

Balsam	8"	N84°W	36.86 feet
Poplar	9"	S56°W	33.6 feet
Balsam	14"	S10°E	53.75 feet
Poplar	10"	N33°W	30.64 feet

Steel sign post set 1.9 feet West.



○ = Corner monument restored.

Dated at Crandon, Wis., this 10th day of October, 1985.

Signature John C. Schulke Title R.L.S. Registration No. S-1665
(County Surveyor, Registered Land Surveyor, or other duly authorized official)

Office of Register of Deeds, County of Forest, I hereby certify that the within
instrument was filed in this office for record on the 21st day of November, 1985
at 1:10 o'clock P. M.

Paul Aschenbrenner
(Register of Deeds)


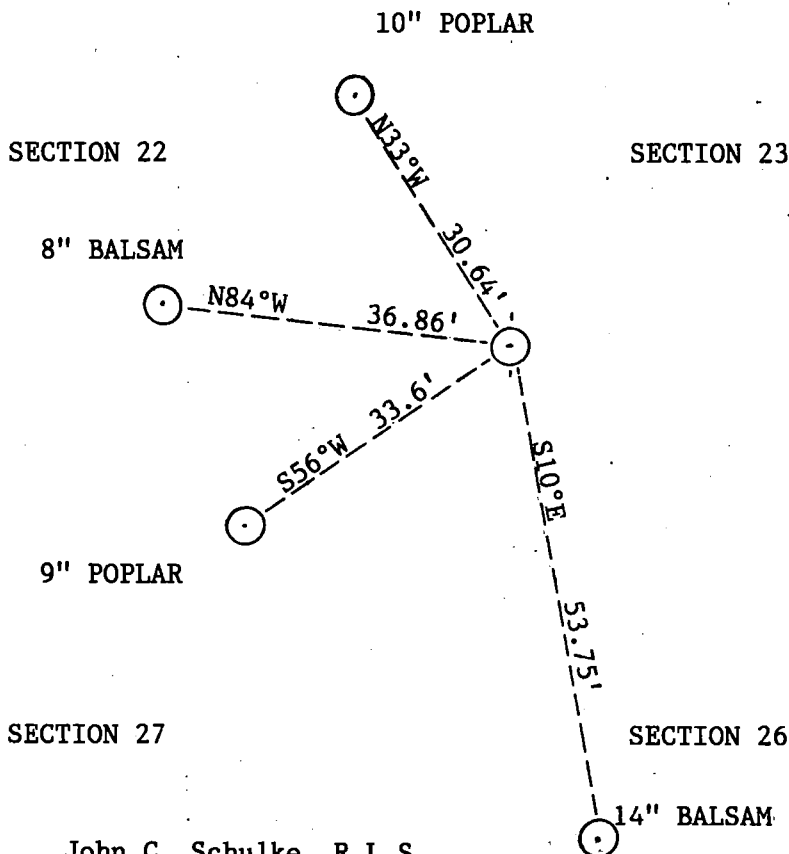
By _____ Deputy

(e) Describe any material discrepancy between the location of the corner as restored or reestablished and the location of that corner as previously restored or reestablished by distance and direction. Show the discrepancy on the plan view drawing under (d), above. Show the distances between the corner as previously restored or reestablished and (1) the corner as restored or reestablished, and (2) to at least 2 of the witness monuments shown on the drawing in (d), above.

NONE

(f) Was the corner restored through acceptance of (1) an obliterated evidence location, or, (2) a found perpetuated location?

(g&h) Was the corner reestablished through lost corner proportionate methods? If so, show the method, including the directions and distances to other public land survey corners used as evidence or used for proportioning in determining the corner location?



(i) I, John C. Schulke, R.L.S.
(type or print name) certify that the corner location shown on this record was determined by me or under my direction and control and that this U.S. Public Land Survey Monument Record is correct and complete to the best of my knowledge and belief.

John C. Schulke Oct 10, 1995
Signature Date

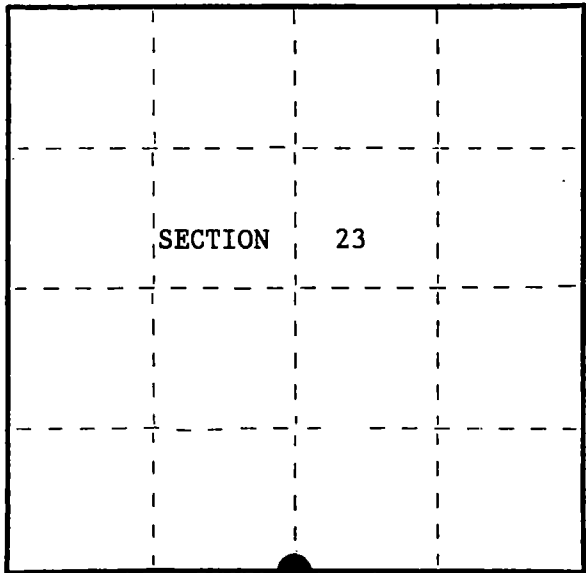
U.S. PUBLIC LAND SURVEY MONUMENT RECORD

Index No. R-19

State of Wisconsin }
County of FOREST } ss.

I, John Schulke, do hereby
certify that on the 31st day
of August, 1985, I found
evidence of the Quarter
corner of Sections 23 and 26
Township 41 North, Range
13 East, Fourth Principal Meridian,
as described hereon; and that from this evidence
I established a new monument and accessories
as described hereon to perpetuate the original
location of this corner.

Resident witnesses:



○ = Corner monument restored.

History of original corner establishment:

Original corner was established by Wm. E. Daugherty, Deputy Surveyor
in June 1865 in the survey of the subdivision of T41N, R13E.

Original Bearing Trees:	Tamarack	10"	N14°E	4	lks.
	Tamarack	10"	S22°W	5	lks.

Description of corner evidence found:

Found 4" dia. concrete monument set by Guy Veal in 1942 with a brass
cap stamped to identify the corner.

Recovered Bearing Trees:	Cedar stump	8"	N6 3/4°E	18.48 feet
	Cedar stump	12"	S46°E	21.45 feet

Description of monument and accessories I established to perpetuate the original location of this corner.

Blazed and scribed the following new corner references:

Balsam	5"	N71°W	15.52 feet
Balsam	5"	N53°E	9.03 feet
Poplar	5"	S74°E	13.87 feet
Boulder	4'ht. 6' Dia.	S24°E	12.58 feet

Steel sign post set 1 feet NW.

Dated at Crandon, Wis., this 10th day of October, 1985.

Signature John C. Schulke Title R.L.S. Registration No. S-1665
(County Surveyor, Registered Land Surveyor, or other duly authorized official)

Office of Register of Deeds, County of Forest, I hereby certify that the within
instrument was filed in this office for record on the 21st day of November, 1985
at 1:10 o'clock P. M.

Paul Aschenbrenner
(Register of Deeds)


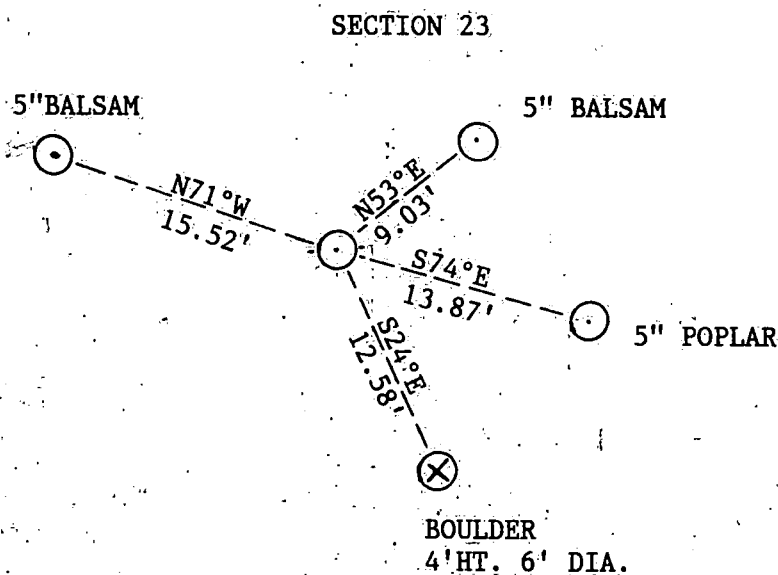
By Deputy

(e) Describe any material discrepancy between the location of the corner as restored or reestablished and the location of that corner as previously restored or reestablished by distance and direction. Show the discrepancy on the plan view drawing under (d), above. Show the distances between the corner as previously restored or reestablished and (1) the corner as restored or reestablished, and (2) to at least 2 of the witness monuments shown on the drawing in (d), above.

NONE

(f) Was the corner restored through acceptance of (1) an obliterated evidence location, or, (2) a found perpetuated location?

(g&h) Was the corner reestablished through lost corner proportionate methods? If so, show the method, including the directions and distances to other public land survey corners used as evidence or used for proportioning in determining the corner location?



(i) John C. Schulke, R.L.S.

(type or print name) certify that the corner location shown on this record was determined by me or under my direction and control and that this U.S. Public Land Survey Monument Record is correct and complete to the best of my knowledge and belief.

John C. Schulke
Signature

Oct. 10, 1985
Date

CERTIFIED LAND CORNER RESTORATION

State of Wisconsin

County of Forest

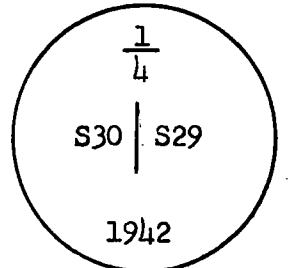
} ss.

I Jean F. Resvick, do hereby certify that on the 25th day of March, 19 69, I found evidence of the East Quarter corner of Section 30 Township 41 North, Range 13 East, Fourth Principal Meridian, as described hereon; and that from this evidence I established a new ~~monument and~~ accessories as described hereon to perpetuate the ~~original~~ location of this corner:

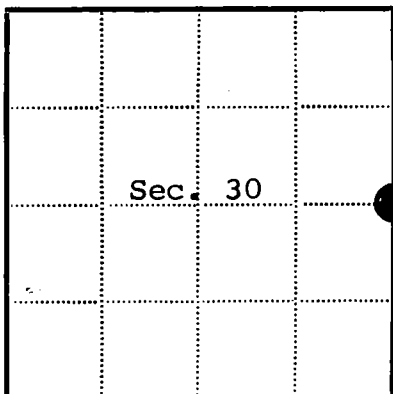

Description of original monument and accessories and subsequent restorations:
 Surveyed in 1865 by William Daugherty. Dependent Resurvey in 1942 by Guy R. Veal. North Between sections 29 and 30 at 39.97 chains, proportionate distance, set a concrete monument 24 ins. long, 4 ins. diam., 18 ins. in the ground with a brass tablet marked: $\frac{1}{4}$, S29, S30, 1942 from which the following bear:
 An Ash, 6 ins. diam., bears N.85°45'E., 56 LKs.
 A Maple, 8 ins. diam., bears N.52°45'W., 19 LKs.

Description of corner evidence found:

Monument as described above, in place, with a brass tablet marked:
 A W. Ash, 14 ins. diam., bears N.86°30'E., 37.1 feet.
 A Maple, 18 ins. diam., N.55°W., 12.4 feet.



Description of ~~monument and~~ accessories I established to perpetuate the ~~original~~ location of this corner:
 Set a 4 x 4 Cedar Post East of the monument. No new bearing trees added.



● = Corner monument restored

□ =

Resident witnesses.....

Dated at Rhineland Wisconsin, this 9th day of June 19 69.

Signature Jean F. Resvick Title Cadastral Surveyor
 (County Surveyor, Registered Land Surveyor, or other duly authorized official)

Surveyors Registration No. S-802 DOCUMENT NO. 96940

Office of Register of Deeds County of Forest

I hereby certify that the within instrument was filed in this office for record on the 26th day of August, 19 69, and was filed in Book No. I Page No. 5 of County Records. 8:30

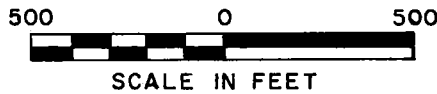
Signature Eugene Stetson Title Register of Deeds

Township 41 North, Range 13 East, Section 30, Index No. T-5, Page No. 5

44113302000

CERTIFIED BOUNDARY LINE ESTABLISHMENT

Being the West Line SW1/4, Section 29, Township 41 North, Range 13 East, 4th P.M.
COUNTY OF FOREST, STATE OF WISCONSIN



LEGEND

- 1942 GLO Dependent Resurvey Monument.
- ⊗ Wood boundary line post.
- Boundary line tree.
- Cabin

USA U.S. Government Land - Purchased 1936

SURVEY NOTES

The survey and marking of the west line SW1/4 of section 29, township 41 north, range 13 east, 4th P.M. was made by the U.S. Department of Agriculture, Forest Service.

The corner monuments of the 1942 General Land Office dependent resurvey were recovered in place as described in the field notes of that survey.

The line posts and line tree with boundary signs attached are at the location shown hereon.


A related purpose of this survey was to locate the cabin being at the location shown hereon.

SURVEYOR'S AFFIDAVIT

State of Wisconsin) ss
County of Forest)

I, Jean F. Resvick, Cadastral Surveyor, U.S. Forest Service, and a registered land surveyor in the State of Wisconsin, hereby certify that I have surveyed and marked the west line SW1/4 section 29, township 41 north, range 13 east, fourth principal meridian, State of Wisconsin.

The plat map and the notes hereon are a correct representation of the corners recovered, line marking, and building location.



REGISTER'S OFFICE
Forest County, Wis. }

Received for record this 25th day of May
A. D. 1971 at 9:00 o'clock A. M. and
recorded in Vol. 7 of CORNER
page T. 5. RESTORATIONS

DOCUMENT No.

99715
(99715)

Cadastral Surveyor, U.S. Forest Service
R.L.S. State of Wisconsin
Certificate S-802

44113290666

Date of Survey 1960

TV 5

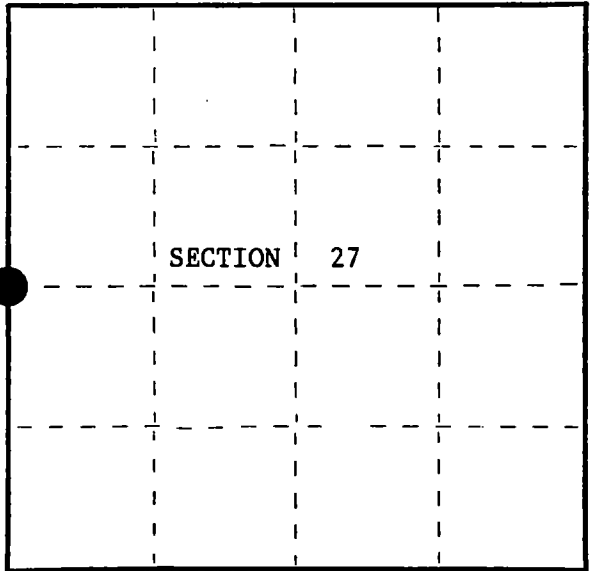
U.S. PUBLIC LAND SURVEY MONUMENT RECORD

Index No. T-13

State of Wisconsin }
County of FOREST } ss.

I, John Schulke, do hereby
certify that on the 28th day
of August, 1985, I found
evidence of the Quarter
corner of Sections 27 and 28
Township 41, North, Range
13 East, Fourth Principal Meridian,
as described hereon; and that from this evidence
I established a new monument and accessories
as described hereon to perpetuate the original
location of this corner.

Resident witnesses:



○ = Corner monument restored.

History of original corner establishment:

Original corner was established by Wm. Daugherty, Deputy Surveyor in June 1865
in the survey of the subdivision of T41N, R13E.

Original Bearing Trees:	W. Pine	15"	S56°E	18 lks.
	Tamarack	12"	S57°W	10 lks.

Description of corner evidence found:

Found 2" Dia. iron pipe set by Guy Veal in 1942 with a brass cap stamped to identify
the corner. Decayed wooden post laying beside the monument.

Recovered 1942 Bearing				
Trees:	Cedar	22"	N19°E	30.63 feet
	Cedar	18"	N55°W	47.76 feet

Recovered 1865 Bearing				
Trees:	W. Pine stump	18"	S56°E	11.88 feet

Description of monument and accessories I established to perpetuate the original location of this corner.

Steel sign post set within two feet NW of the monument.

Blazed and scribed the following new bearing trees:

	Poplar	19"	S70°W	34.50 feet
	Cedar	19"	S33°E	8.64 feet

Dated at Crandon, Wis., this 10th day of October, 1985

Signature: John C. Schulke Title: R.L.S. Registration No. S-1665
(County Surveyor, Registered Land Surveyor, or other duly authorized official)

Office of Register of Deeds, County of Forest
I hereby certify that the within
instrument was filed in this office for record on the 21st day of November, 1985
at 1:10 o'clock P. M.

Paul Aschenbrenner
(Register of Deeds)


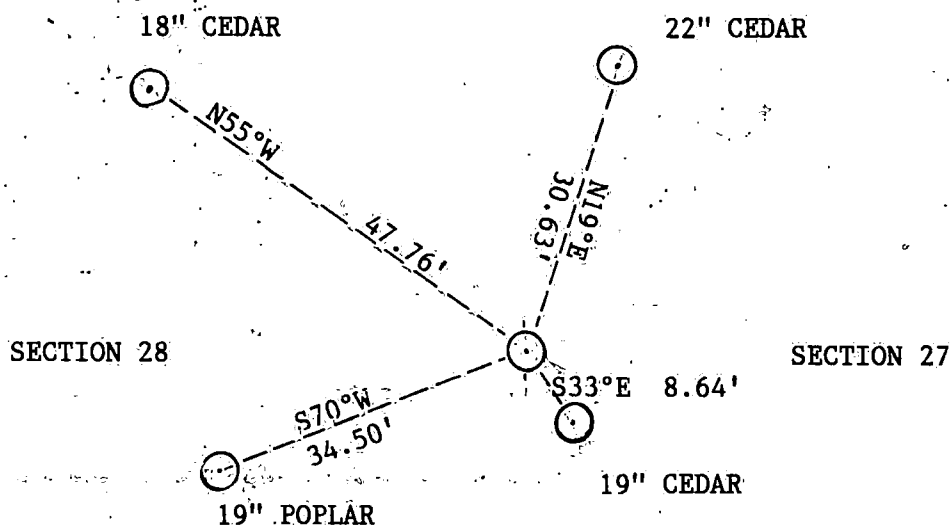
By Deputy

(e) Describe any material discrepancy between the location of the corner as restored or reestablished and the location of that corner as previously restored or reestablished by distance and direction. Show the discrepancy on the plan view drawing under (d), above. Show the distances between the corner as previously restored or reestablished and (1) the corner as restored or reestablished, and (2) to at least 2 of the witness monuments shown on the drawing in (d), above.

NONE

(f) Was the corner restored through acceptance of (1) an obliterated evidence location, or, (2) a found perpetuated location?

(g&h) Was the corner reestablished through lost corner proportionate methods? If so, show the method, including the directions and distances to other public land survey corners used as evidence or used for proportioning in determining the corner location?



(i) I, John C. Schulke, R.L.S.
(type or print name) certify that the corner location shown on this record was determined by me or under my direction and control and that this U.S. Public Land Survey Monument Record is correct and complete to the best of my knowledge and belief.

John C. Schulke
Signature

Oct 10, 1985
Date

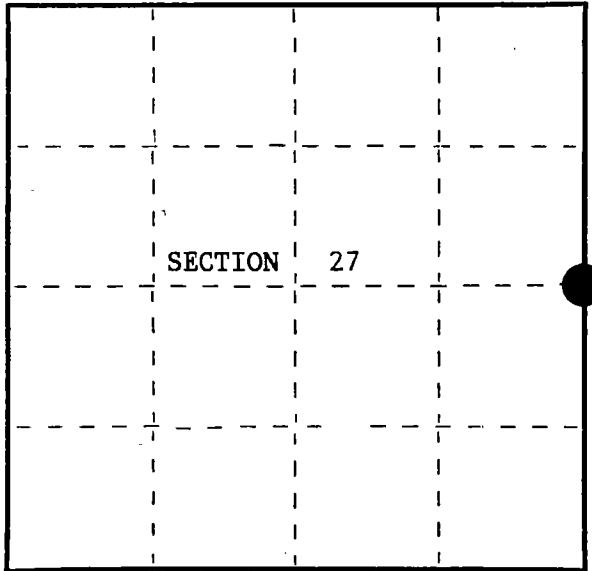
U.S. PUBLIC LAND SURVEY MONUMENT RECORD

Index No. T-17

State of Wisconsin }
County of FOREST } ss.

I John Schulke, do hereby
certify that on the 16th day
of August, 19.85, I found
evidence of the Quarter
corner of 26 and 27
Township 41, North, Range
13 East, Fourth Principal Meridian,
as described hereon; and that from this evidence
I established a new monument and accessories
as described hereon to perpetuate the original
location of this corner.

Resident witnesses:



○ = Corner monument restored.

History of original corner establishment:

Original corner was established by Wm. E. Daugherty, Deputy Surveyor
in June 1865 in the survey of the subdivision of T41N, R13 E.

Original Bearing Trees:	Aspen	12"	S64°W	13	lks.
	Birch	10"	S43°E	28	lks.

Description of corner evidence found:

Found 2" Dia. iron pipe set by Guy Veal in 1942 with a brass cap
stamped to identify the corner.

Recovered Bearing Trees:	W. Pine Stump	20"	N08°W	21.78	feet
	W. Pine Stump	16"	N57°E	11.22	feet

Description of monument and accessories I established to perpetuate the original location of this corner.

Blazed and scribed the following new corner references:

Red Pine	12"	N87°W	17.84	feet
Red Pine	10"	S29°W	16.31	feet
Red Pine	7"	S69°E	8.21	feet
Red Pine	9"	N50°E	22.46	feet

Steel sign post set 1.75 feet NW.

Dated at Crandon, Wis., this 10th day of October, 19.85.

Signature John C. Schulke Title R.L.S. Registration No. S-1665
(County Surveyor, Registered Land Surveyor, or other duly authorized official)

Office of Register of Deeds, County of Forest, I hereby certify that the within
instrument was filed in this office for record on the 21st day of November, 1985
at 1:10 o'clock P. M.

Paul Aschenbrenner
(Register of Deeds)

By Deputy

FORM NO. 985-A

H.C. Miller Company

Stock No. 26273

DOCUMENT NUMBER 129285


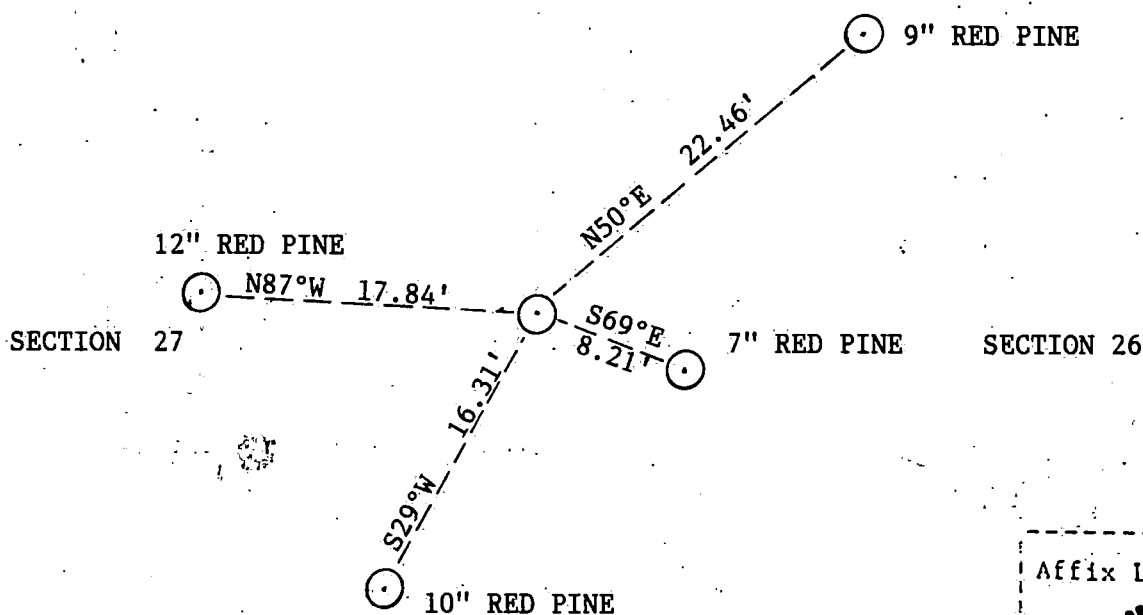
44113272000

- (e) Describe any material discrepancy between the location of the corner as restored or reestablished and the location of that corner as previously restored or reestablished by distance and direction. Show the discrepancy on the plan view drawing under (d), above. Show the distances between the corner as previously restored or reestablished and (1) the corner as restored or reestablished, and (2) to at least 2 of the witness monuments shown on the drawing in (d), above.

NONE

- (f) Was the corner restored through acceptance of (1) an obliterated evidence location, or, (2) a found perpetuated location?

- (g&h) Was the corner reestablished through lost corner proportionate methods? If so, show the method, including the directions and distances to other public land survey corners used as evidence or used for proportioning in determining the corner location?



- (i) I, John C. Schulke, R.L.S.
(type or print name) certify that the corner location shown on this record was determined by me or under my direction and control and that this U.S. Public Land Survey Monument Record is correct and complete to the best of my knowledge and belief.

John C. Schulke
Signature

October 10, 1985
Date

U.S. PUBLIC LAND SURVEY MONUMENT RECORD

Index No. T-21

State of Wisconsin }
County of FOREST } ss.

I, John Schulke, do hereby
certify that on the 13th day
of October, 1985, I found
evidence of the Quarter
corner of Sections 25 and 26
Township 41, North, Range
13 East, Fourth Principal Meridian,
as described hereon; and that from this evidence
I established a new monument and accessories
as described hereon to perpetuate the original
location of this corner.

Resident witnesses:

History of original corner establishment:

Original corner was established by Wm. E. Caugherty, Deputy Surveyor in June
1865 in the survey of the subdivision of T41N, R13 East.

Original Bearing Trees:	Birch	14"	S19°E	26 lks.
	Hemlock	10"	N28°W	21 lks.

Description of corner evidence found:

Found 6" Dia. concrete witness monument set by Guy R. Veal in 1942 with a brass cap
stamped to identify the location of the corner.

Recovered 1942 Bearing Trees:

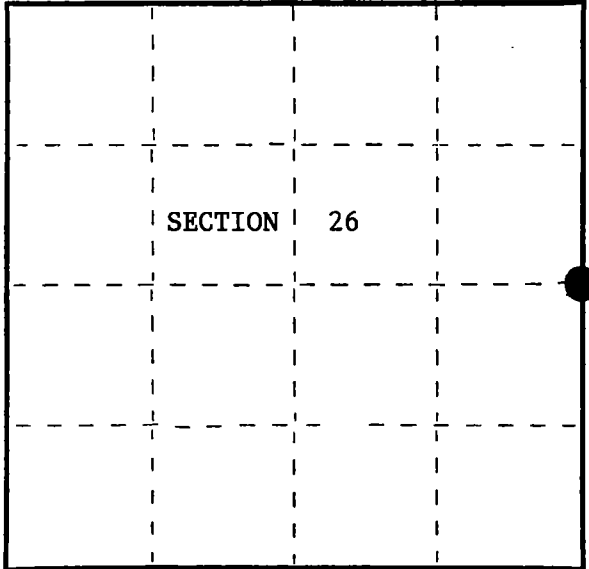
W. Pine	42"	N28°E	71.85 feet
Maple	12"	S65°W	72.95 feet

Description of monument and accessories I established to perpetuate the original location of this corner.

Blazed and scribed the following new corner references:

Red Maple	7"	S68°E	61.55 feet
Hemlock	19"	N78°E	51.34 feet

Steel sign post set 1 foot E-NE.



○ = Corner monument restored.

Dated at Crandon, Wis., this 19th day of October, 1985

Signature John C. Schulke Title R.L.S. Registration No. S-1665
(County Surveyor, Registered Land Surveyor, or other duly authorized official)

Office of Register of Deeds, County of Forest, I hereby certify that the within
instrument was filed in this office for record on the 21st day of November, 1985
at 1:10 o'clock P.M.

Paul Aschenbrenner
(Register of Deeds)

By Deputy

FORM NO. 985-A
K.C. Miller Company

Stock No. 26273
DOCUMENT NUMBER 129286

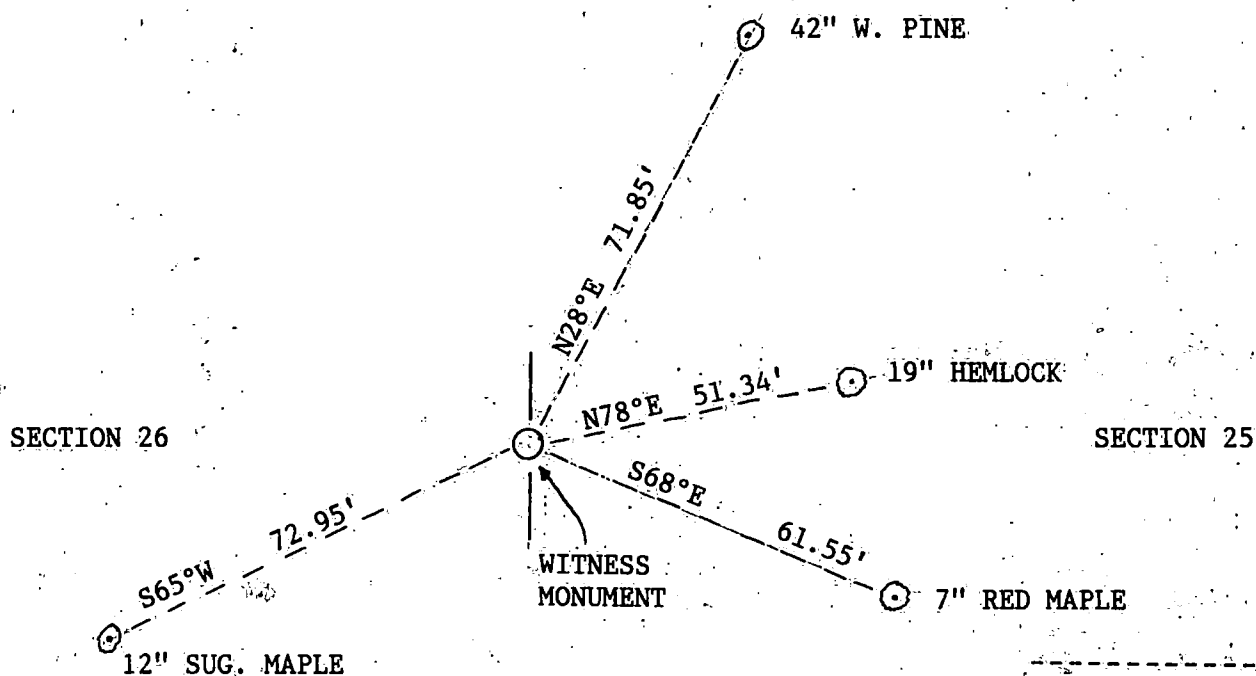
44113262000

(e) Describe any material discrepancy between the location of the corner as restored or reestablished and the location of that corner as previously restored or reestablished by distance and direction. Show the discrepancy on the plan view drawing under (d), above. Show the distances between the corner as previously restored or reestablished and (1) the corner as restored or reestablished, and (2) to at least 2 of the witness monuments shown on the drawing in (d), above.

NONE

(f) Was the corner restored through acceptance of (1) an obliterated evidence location, or, (2) a found perpetuated location?


(g&h) Was the corner reestablished through lost corner proportionate methods? If so, show the method, including the directions and distances to other public land survey corners used as evidence or used for proportioning in determining the corner location?



(i) I, John C. Schulke, R.L.S.
(type or print name) certify that the corner location shown on this record was determined by me, or under my direction and control and that this U.S. Public Land Survey Monument Record is correct and complete to the best of my knowledge and belief.

John C. Schulke
Signature

Oct 19, 1985
Date



CERTIFIED LAND CORNER RESTORATION

State of Wisconsin

County of Forest

ss.

I Jean F. Resvick, do hereby certify that on the 25th day of March, 1969, I found evidence of the Southeast Section corner of Section 30 Township 41 North, Range 13 East, Fourth Principal Meridian, as described hereon; and that from this evidence I established a new monument and accessories as described hereon to perpetuate the original location of this corner:

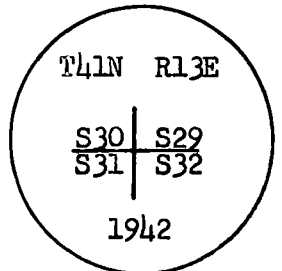
Description of original monument and accessories and subsequent restorations: Surveyed in 1865 by William Daugherty. Dependent resurvey in 1942 by Guy R. Veal. From the remains of an original bearing tree, set a concrete monument 24 ins. long, 6 ins. diam., 18 ins. in the ground with a brass tablet marked: T41N, R13E, S29, S30, S31, S32, 1942 from which:

- A Maple, 8 ins. diam., bears N.86°45'E., 76 LKs.
- A Maple, 8 ins. diam., bears S.54°E., 118.50 LKs.
- A Maple, 6 ins. diam., bears S.59°45'W., 117 LKs.
- A Maple, 6 ins. diam., bears N.21°15'W., 15 LKs.

Description of corner evidence found:

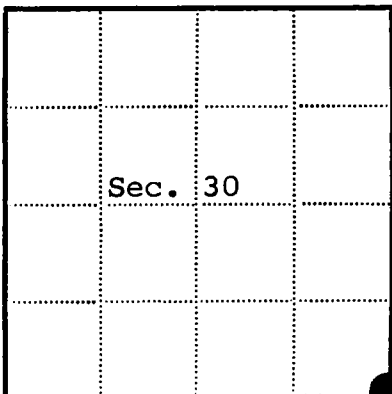

Monument as described above with a brass tablet stamped:

- A Maple, 16 ins. diam., bears N.86°45'E., 50.0 feet.
- A Maple, 16 ins. diam., bears S.54°E., 78.0 feet.
- A Maple, 14 ins. diam., bears S.59°45'W., 77.2 feet.
- A Maple, 13 ins. diam., bears N.21°15'W., 9.9 feet.



Description of monument and accessories I established to perpetuate the original location of this corner:

Set a 4 x 4 cedar post SE of the monument. No new bearing trees added.



● = Corner monument restored

□ =

Resident witnesses.....

Dated at Rhineland Wisconsin, this 9th day of June 1969.Signature Jean F. Resvick Title Cadastral Surveyor
(County Surveyor, Registered Land Surveyor, or other duly authorized official)Surveyors Registration No. S-802 DOCUMENT NUMBER 96941Office of Register of Deeds County of ForestI hereby certify that the within instrument was filed in this office for record on the 26th day of August 1969, and was filed in Book No. _____ Page No. _____ of County Records. 8:30 AM.Signature Eugene Stetson Title Register of DeedsTownship 41 North, Range 13 East, Section 30, Index No. V-5, Page No. _____

4411330 0000

Stock No. 26273
DOCUMENT NUMBER
145389

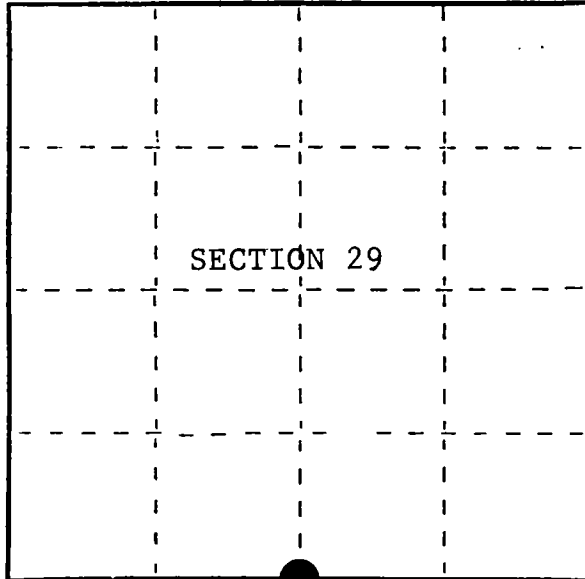
U.S. PUBLIC LAND SURVEY MONUMENT RECORD

Index No. V-7

State of Wisconsin }
County of Forest } ss.

I, William B. Cochrane, do hereby
certify that on the 4th day
of December, 1990, I found
evidence of the South Quarter
corner of Section 29
Township 41, North, Range
13 East, Fourth Principal Meridian,
as described hereon; and that from this evidence
I established a new monument and accessories
as described hereon to perpetuate the original
location of this corner.

Resident witnesses:



● = Corner monument restored.

History of original corner establishment:

Dependent Resurvey in 1942 by Guy R. Veal and Hugh B. Crawford. N88°22'W
between Sections 29 and 32, at proportionate distance of 39.41 chains, set
a concrete monument, 2 feet long, 4 inches in diameter, with an iron post
and brass cap in center marked; 1/4, S29, S32, 1942. From which the following
bear;

Maple	8"	N45°E	37 links
Maple	10"	S16°E	12 links

Description of corner evidence found:

Found the monument as described and in place, from which the following bear;

Maple	16"	N45°E	24.38 feet	Blazes healed over.
-------	-----	-------	------------	---------------------

No other corner evidence was recovered.

Description of monument and accessories I established to perpetuate the original location of this corner.

Blazed and scribed the following new bearing tree;

Maple	7"	N13°W	29.05 feet
-------	----	-------	------------

Set Steel Sign Post	South	1.00 feet
---------------------	-------	-----------

Dated at Hiles, Wis., this 14th day of February, 1991

Signature: William B. Cochrane Title: Land Surveyor Registration No. S-1107
(County Surveyor, Registered Land Surveyor, or other duly authorized official)

Office of Register of Deeds, County of Forest, I hereby certify that the within
instrument was filed in this office for record on the 31st day of August, 1992
at 10:15 o'clock P. M.

Paul Aschenbrenner
(Register of Deeds)

By Deputy

44113290020

- (e) Describe any material discrepancy between the location of the corner as restored or reestablished and the location of that corner as previously restored or reestablished by distance and direction. Show the discrepancy on the plan view drawing under (d), above. Show the distances between the corner as previously restored or reestablished and (1) the corner as restored or reestablished, and (2) to at least 2 of the witness monuments shown on the drawing in (d), above.

See drawing below.

- (f) Was the corner restored through acceptance of (1) an obliterated evidence location, or, (2) a found perpetuated location?

Restored through acceptance of a found perpetuated location.


- (g&h) Was the corner reestablished through lost corner proportionate methods? If so, show the method, including the directions and distances to other public land survey corners used as evidence or used for proportioning in determining the corner location?

7" Maple, (New bearing tree)
N13°W, 29.05 feet

16" Maple
N45°E, 24.38 feet

Quarter Corner $\frac{S29}{S32}$

Steel Sign Post
South, 1.00 feet



- (i) William B. Cochrane
(type or print name) certify that the corner location shown on this record was determined by me or under my direction and control and that this U.S. Public Land Survey Monument Record is correct and complete to the best of my knowledge and belief.

William B. Cochrane
Signature

1/21/92
Date

Survey requested by;

Pamela J. Jachin
District Ranger

1/22/92
Date

U.S. PUBLIC LAND SURVEY MONUMENT RECORD

Index No. V-13

State of Wisconsin }
County of FOREST } ss.

I, John Schulke, do hereby
certify that on the 28th day
of August, 1985, I found
evidence of the Section
corner of 27, 28, 33 and 34
Township 41, North, Range
13 East, Fourth Principal Meridian,
as described hereon; and that from this evidence
I established a new monument and accessories
as described hereon to perpetuate the original
location of this corner.

Resident witnesses:

History of original corner establishment:

Original corner was established by Wm. E. Daugherty, Deputy Surveyor in
June 1865 in the survey of the subdivision of T41N, R13E.

Original Bearing Trees:	Spruce	6"	S23°W	5 lks.
	Spruce	7"	N12°W	6 lks.

Description of corner evidence found:

Found 2" Dia. iron pipe set by Guy Veal in 1942 with a brass cap stamped
to identify the corner. Decayed wooden post laying beside the monument.

Recovered 1942 Bearing Trees:

Spruce stump	13"	N24°E	8.08 feet
Spruce	8"	S36°E	16.46 feet

Description of monument and accessories I established to perpetuate the original location of this corner.

Blazed, chiseled an "X" on two boulders and scribed the following corner
references:

Spruce	9"	S35°W	23.62 feet
Light colored	5'HT. 8'W	N36°W	53.70 feet
Boulder			
Dark colored	5'Ht. 12'W	N17°E	42.75 feet
Boulder			

Steel sign post set 2.2 feet Northwest.

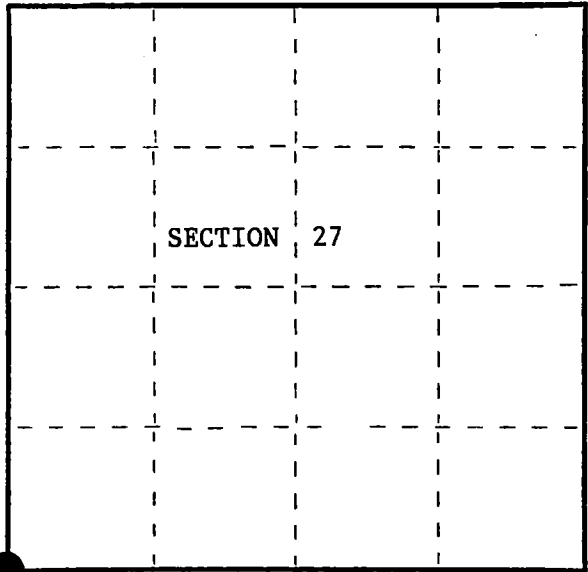
Dated at Crandon, Wis., this 10th day of October, 1985.

Signature John C. Schulke Title R.L.S. Registration No. S-1665
(County Surveyor, Registered Land Surveyor, or other duly authorized official)

Office of Register of Deeds, County of Forest
I hereby certify that the within
instrument was filed in this office for record on the 21st day of November, 1985
at 1:10 o'clock P. M.

Paul Aschenbrenner
(Register of Deeds)

By Deputy



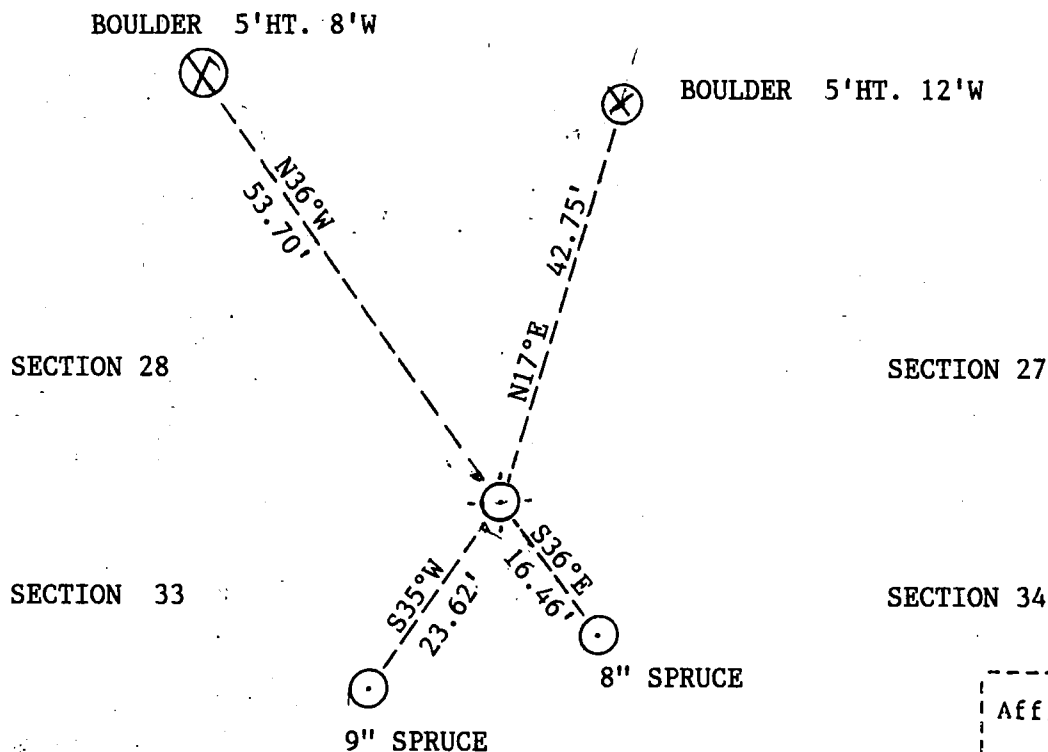
○ = Corner monument restored.

(e) Describe any material discrepancy between the location of the corner as restored or reestablished and the location of that corner as previously restored or reestablished by distance and direction. Show the discrepancy on the plan view drawing under (d), above. Show the distances between the corner as previously restored or reestablished and (1) the corner as restored or reestablished, and (2) to at least 2 of the witness monuments shown on the drawing in (d), above.


NONE

(f) Was the corner restored through acceptance of (1) an obliterated evidence location, or, (2) a found perpetuated location?

(g&h) Was the corner reestablished through lost corner proportionate methods? If so, show the method, including the directions and distances to other public land survey corners used as evidence or used for proportioning in determining the corner location?



(i) I, John C. Schulke, R.L.S.
(type or print name) certify that the corner location shown on this record was determined by me or under my direction and control and that this U.S. Public Land Survey Monument Record is correct and complete to the best of my knowledge and belief.



John C. Schulke
Signature

Oct. 10, 1985
Date

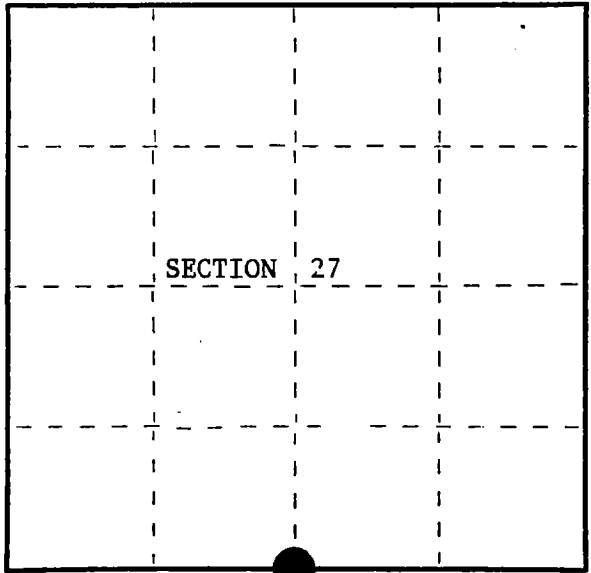
U.S. PUBLIC LAND SURVEY MONUMENT RECORD

Index No. V-15

State of Wisconsin }
County of FOREST } ss.

I John Schulke, do hereby
certify that on the 29th day
of August, 1985, I found
evidence of the Quarter
corner of 27 and 34
Township 41, North, Range
13 East, Fourth Principal Meridian,
as described hereon; and that from this evidence
I established a new monument and accessories
as described hereon to perpetuate the original
location of this corner.

Resident witnesses:



○ = Corner monument restored.

History of original corner establishment:

Original corner was established by Wm. E. Daugherty, Deputy Surveyor in
June 1865 in the survey of the subdivision of T41N, R13 E.

Original Bearing Trees:	Cedar	10"	N14°E	30	lks.
	Spruce	10"	S69°W	12	lks.

Description of corner evidence found:

Found 4" Dia. concrete monument set by Guy Veal in 1942 with a brass cap
stamped to identify the corner. Steel sign post located 0.5' NW.

Recovered Bearing Trees:	Cedar	15"	N65°E	47.01 feet
	W. Birch	6"	N52°E	33.19 feet
	Cedar stub	7"	S25°W	20.02 feet
	Spruce	6"	S61°W	31.13 feet

Description of monument and accessories I established to perpetuate the original location of this corner.

Blazed and scribed the following new corner references:

Double Cedar	18"	N23°W	53.16 feet
--------------	-----	-------	------------

Dated at Crandon, Wis., this 10th day of October, 1985.

Signature John C. Schulke Title R.L.S. Registration No. S-1665
(County Surveyor, Registered Land Surveyor, or other duly authorized official)

Office of Register of Deeds, County of Forest, I hereby certify that the within
instrument was filed in this office for record on the 21st day of November, 1985
at 1:10 o'clock P. M.

Paul Aschenbrenner
(Register of Deeds)

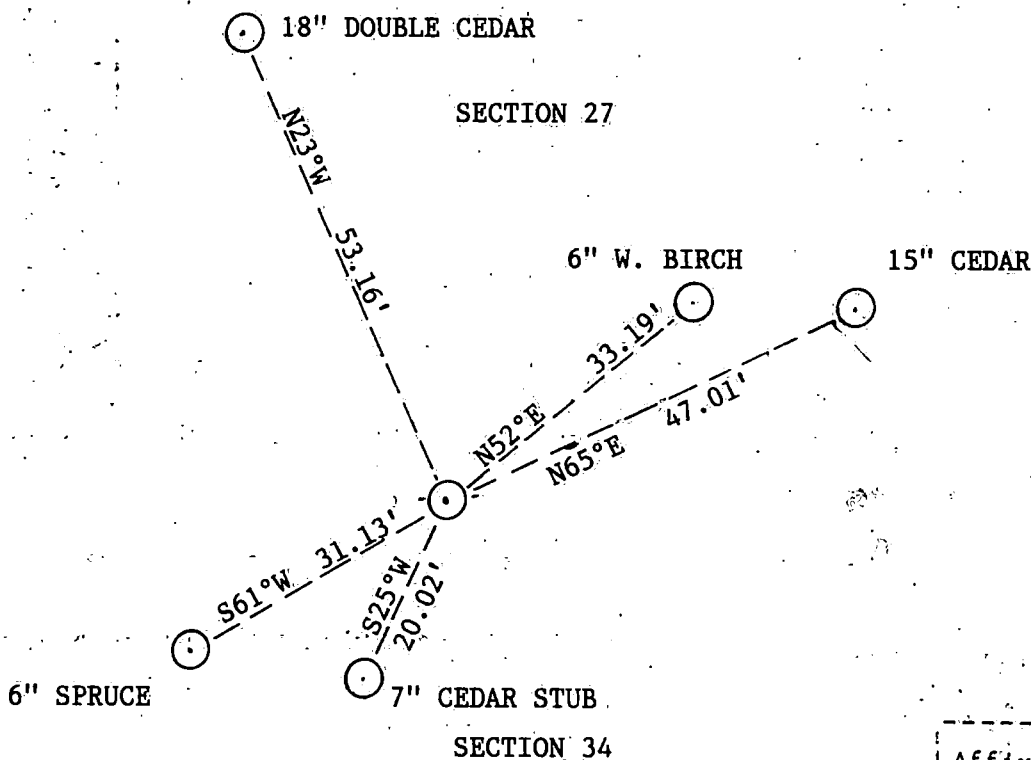
By Deputy

(e) Describe any material discrepancy between the location of the corner as restored or reestablished and the location of that corner as previously restored or reestablished by distance and direction. Show the discrepancy on the plan view drawing under (d), above. Show the distances between the corner as previously restored or reestablished and (1) the corner as restored or reestablished, and (2) to at least 2 of the witness monuments shown on the drawing in (d), above.

NONE

(f) Was the corner restored through acceptance of (1) an obliterated evidence location, or, (2) a found perpetuated location?

(g&h) Was the corner reestablished through lost corner proportionate methods? If so, show the method, including the directions and distances to other public land survey corners used as evidence or used for proportioning in determining the corner location?



(i) I, John C. Schulke, R.L.S.
(type or print name) certify that the corner location shown on this record was determined by me or under my direction and control and that this U.S. Public Land Survey Monument Record is correct and complete to the best of my knowledge and belief.

John C. Schulke
Signature

Oct 10, 1985
Date



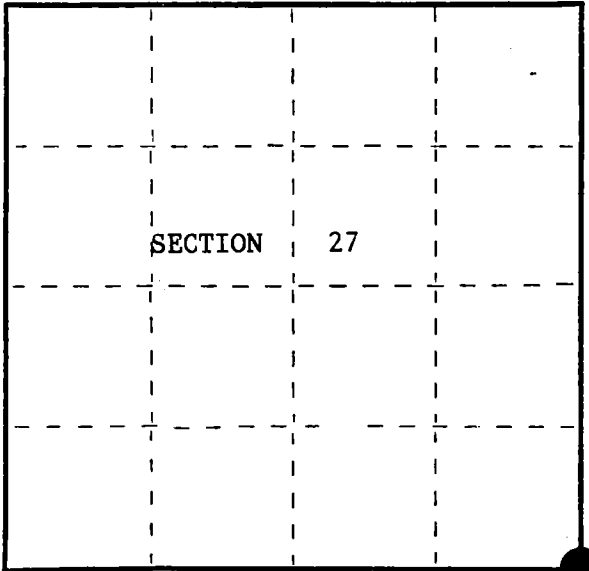
U.S. PUBLIC LAND SURVEY MONUMENT RECORD

Index No. V-17

State of Wisconsin }
County of FOREST } ss.

I, John Schulke, do hereby
certify that on the 14th day
of September, 1985, I found
evidence of the Section
corner of 26, 27, 34 and 35
Township 41, North, Range
13 East, Fourth Principal Meridian,
as described hereon; and that from this evidence
I established a new monument and accessories
as described hereon to perpetuate the original
location of this corner.

Resident witnesses:



○ = Corner monument restored.

History of original corner establishment:

Original corner was established by Wm. E. Daugherty, Deputy Surveyor
in June 1865 in the survey of the subdivision of T41N, R13 E.

Original Bearing Trees:	Cedar	10"	S83°W	12	lks.
	Birch	10"	N20°E	9	lks.

Description of corner evidence found:

Found 2" Dia. iron pipe set by Guy Veal in 1942 with a brass cap
stamped to identify the corner.

Recovered Bearing Trees:

Cedar stump	8"	N80°W	25.08 feet
up rooted & laying on the ground.			

Description of monument and accessories I established to perpetuate the original location of this corner.

Blazed and scribed the following new corner references:

Cedar	15"	S46°W	154.2 feet
Poplar	4"	N07°W	26.61 feet
Spruce	3"	N72°W	31.18 feet
Spruce	5"	N58°E	75.19 feet

Steel sign post 1.5 feet N06°E.

Dated at Crandon, Wis., this 10th day of October, 1985

Signature John C Schulke Title R.L.S. Registration No. S-1665
(County Surveyor, Registered Land Surveyor, or other duly authorized official)

Office of Register of Deeds, County of Forest, I hereby certify that the within
instrument was filed in this office for record on the 21st day of November, 1985
at 1:10 o'clock P. M.

Paul Aschenbrenner
(Register of Deeds)


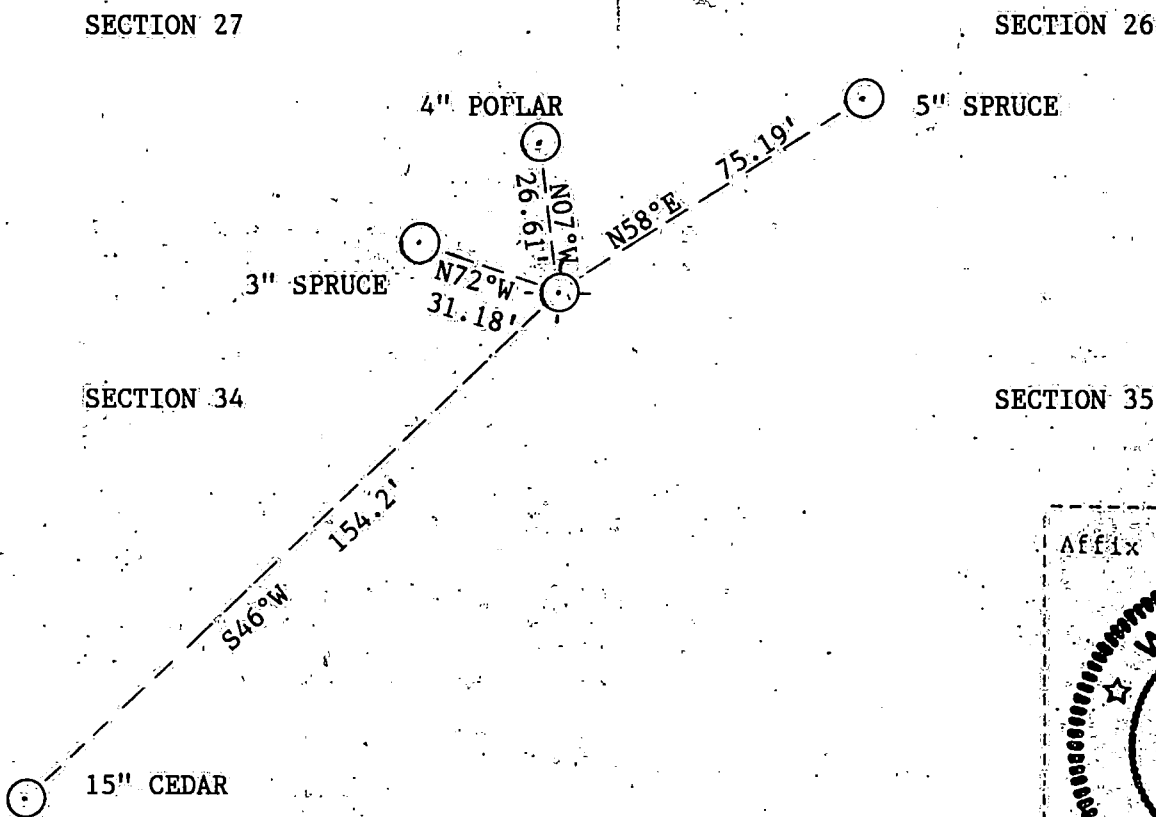
By Deputy

(e) Describe any material discrepancy between the location of the corner as restored or reestablished and the location of that corner as previously restored or reestablished by distance and direction. Show the discrepancy on the plan view drawing under (d), above. Show the distances between the corner as previously restored or reestablished and (1) the corner as restored or reestablished, and (2) to at least 2 of the witness monuments shown on the drawing in (d), above.

NONE

(f) Was the corner restored through acceptance of (1) an obliterated evidence location, or, (2) a found perpetuated location?

(g&h) Was the corner reestablished through lost corner proportionate methods? If so, show the method, including the directions and distances to other public land survey corners used as evidence or used for proportioning in determining the corner location?



(i) I, John C. Schulke, R.L.S.
(type or print name) certify that the corner location shown on this record was determined by me or under my direction and control and that this U.S. Public Land Survey Monument Record is correct and complete to the best of my knowledge and belief.

John C. Schulke
Signature

Oct 10, 1985
Date

CERTIFIED LAND CORNER RESTORATION

State of Wisconsin

County of Forest

ss.

I, William B. Cochrane, do hereby certify that on the 11th day of December, 19 74, I found evidence of the Witness Angle Point 2 corner of Section 8 Township 41 North, Range 13 East, Fourth Principal Meridian, as described hereon; and that from this evidence I established a new monument and accessories as described hereon to perpetuate the original location of this corner:

Description of original monument and accessories and subsequent restorations:

Dependent Resurvey of 1943 by H. D. Craig

Set a tamarack post, 6 feet long, 4 inches square, 2.5 feet in the ground, for witness angle point No. 2, Sec. 8, marked with scribe, WCAP 2, on the north and S8, on the south. From which,

A tamarack, 6 inches diameter, bears N.1°45'E., 82 lks.

A tamarack, 3 inches diameter, bears S.52°30'E., 11.5 lks.

Description of corner evidence found:

Found post as described above.

Tamarack, 6 inches diameter, N.2°E., 82 lks.

Tamarack, 4 inches diameter, S.52°E., 11.5 lks.

Description of monument and accessories I established to perpetuate the location of this corner:

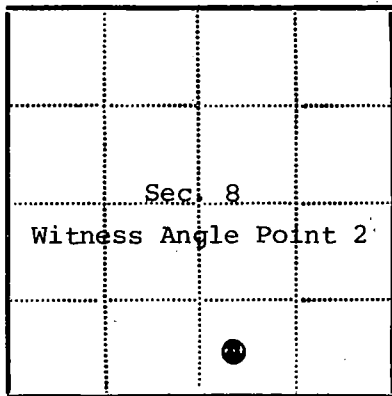

I replaced the post found with a 2 inch inside diameter galvanized pipe, 5 feet long, filled with concrete, with a brass cap marked: T41N, R13E, Witness Angle Point 2, S8, 1974, S-1107. From which the following accessories bear:

Tamarack, 6 inches, N.2°E., 54.15 feet

Tamarack, 4 inches, S.52°E., 7.90 feet

The above bearing trees are the same trees used in the 1943 survey.

Set a steel sign post alongside and North of the monument.



● - Corner monument restored

□ -

Resident witnesses.....

Dated at Three Lakes Wisconsin, this 16th day of March 19 75....

Signature William B. Cochrane Title Survey Technician
(County Surveyor, Registered Land Surveyor, or other duly authorized official)

Surveyors Registration No. S-1107 Document Number 106898

Office of Register of Deeds County of Forest

I hereby certify that the within instrument was filed in this office for record on the 31st. day of March 19 75, and was filed in Book Corner Page No. WAP-2 of County Records.

Signature Eugene Stutz Title Register of Deeds

Township 41 North, Range 13 East Section 8 Index No. WAP 2 Page No. 2

44113080518

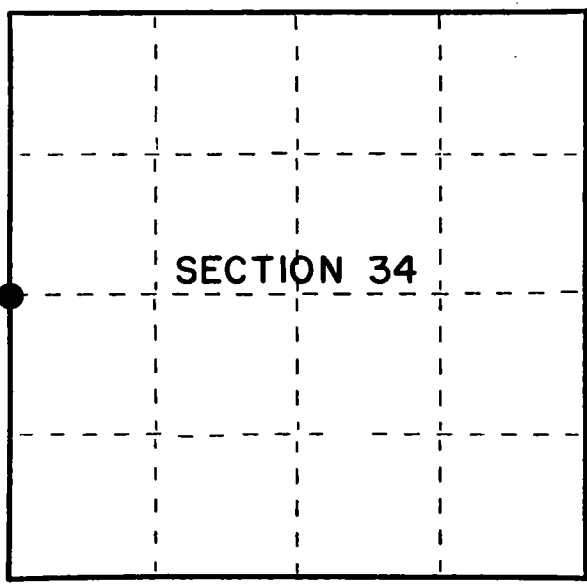
U.S. PUBLIC LAND SURVEY MONUMENT RECORD

Index No. X-13

State of Wisconsin }
County of Forest } ss.

I Gary L. Pisoni, do hereby
certify that on the 31st day
of October, 19 88, I found
evidence of the West Quarter
corner of Section 34
Township 41, North, Range
13 East, Fourth Principal Meridian,
as described hereon; and that from this evidence
I established a new monument and accessories
as described hereon to perpetuate the original
location of this corner.

Resident witnesses:



○ = Corner monument restored.

History of original corner establishment:
Original Government Survey in 1865 by William E. Daugherty and Alex McDill.

Dependent Resurvey in 1942 by Guy R. Veal. At proportionate distance, set a concrete monument, 2 feet long, 6 inches in diameter, 19 inches in the ground, with an iron post in center, and a brass cap mkd; U.S. General Land Office Survey, 1/4, S33, S34, 1942. From which the following bear;

Norway Pine	4"	N39° E	32 lks. (21.12 feet)
Norway Pine	5"	S47° W	95½ lks. (63.03 feet)

Description of corner evidence found:

Found monument as described above, 2 inches above the ground surface, from which the following bear;

ALL BEARING TREES MISSING

Description of monument and accessories I established to perpetuate the original location of this corner.
Blazed and scribed the following new bearing trees; (Measurements are taken to a nail in the side of tree)

Jack Pine	9"	N29° E	8.94 feet
Jack Pine	9"	S81° E	6.75 feet
Jack Pine	8"	S 4° W	7.78 feet
Steel Sign Post		S73° W	1.10 feet

Dated at Iron River, MI, ~~Wis.~~, this 7th day of April, 19 89.

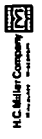
Signature Gary L. Pisoni Title Land Surveyor Registration No. S-1634
(County Surveyor, Registered Land Surveyor, or other duly authorized official)

Office of Register of Deeds, County of Forest, I hereby certify that the within instrument was filed in this office for record on the 15th day of May, 19 89 at 2:00 o'clock P. M.

Paul Aschenbrenner
(Register of Deeds)

By _____ Deputy

FORM NO. 985-A



Stock No. 26273

DOCUMENT NUMBER

137402

REGISTER'S OFFICE
S Forest County, Wis.
Received for record this 15th day
of May A.D., 19 89 at
2:00 o'clock P. M. and recorded
In Vol. CORNER RESTORATIONS
page X-13
Paul Aschenbrenner
Register of Deeds

44113332000


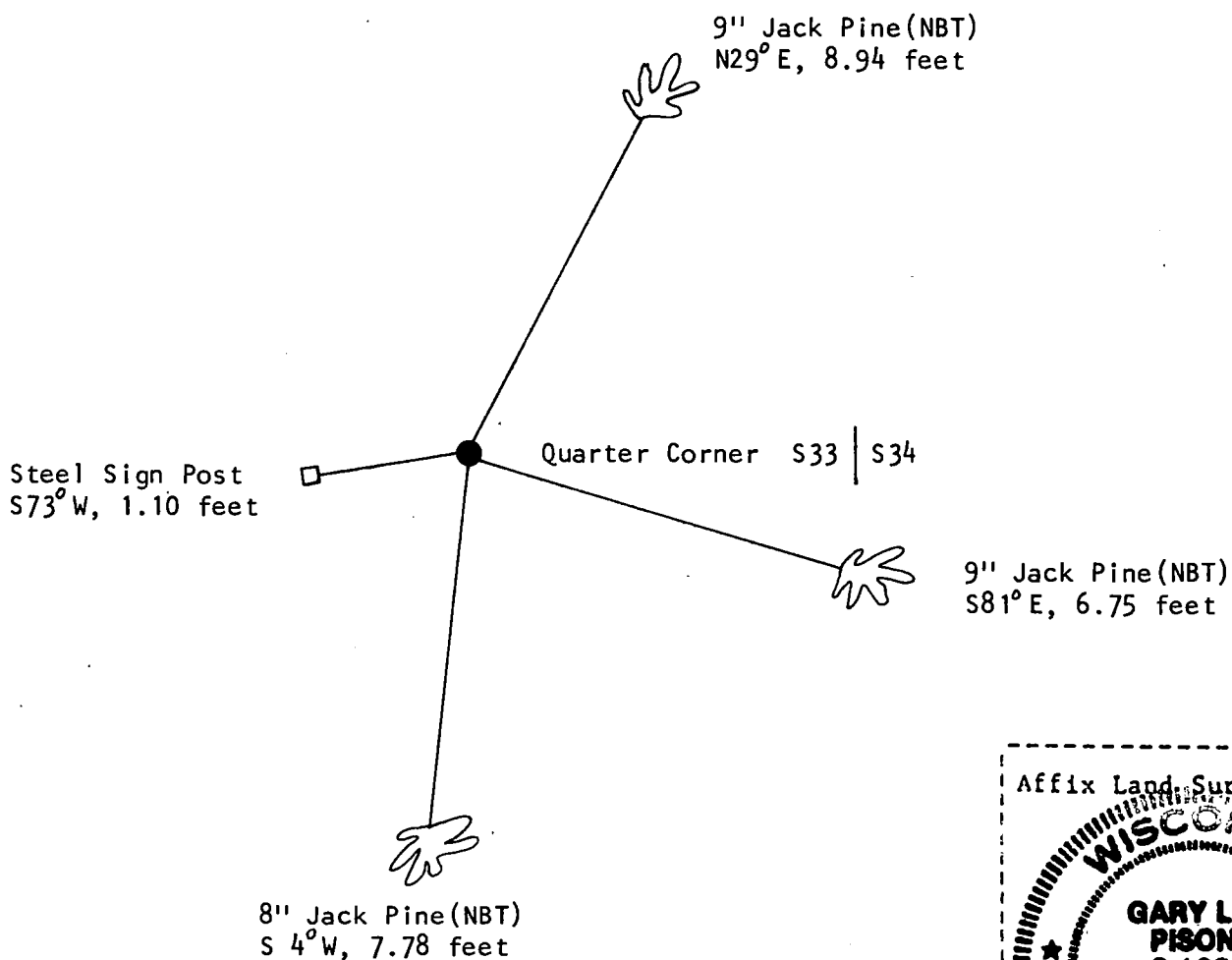
(e) Describe any material discrepancy between the location of the corner as restored or reestablished and the location of that corner as previously restored or reestablished by distance and direction. Show the discrepancy on the plan view drawing under (d), above. Show the distances between the corner as previously restored or reestablished and (1) the corner as restored or reestablished, and (2) to at least 2 of the witness monuments shown on the drawing in (d), above.

See drawing below.

(f) Was the corner restored through acceptance of (1) an obliterated evidence location, or, (2) a found perpetuated location?

Restored through acceptance of a found perpetuated location.

(g&h) Was the corner reestablished through lost corner proportionate methods? If so, show the method, including the directions and distances to other public land survey corners used as evidence or used for proportioning in determining the corner location?



(i) I, Gary L. Pisoni
(type or print name) certify that the corner location shown on this record was determined by me or under my direction and control and that this U.S. Public Land Survey Monument Record is correct and complete to the best of my knowledge and belief.

Gary L. Pisoni APR 7th 1989
Signature Date

Survey requested by; Tom Donahue 5/5/89
District Ranger Date

CERTIFIED LAND CORNER RESTORATION

State of Wisconsin

County of Forest

} ss.

I Jean F. Resvick, do hereby certify that on the 21st day of October, 1977, I found evidence of the West quarter corner of Section 35 Township 41 North, Range 13 East, Fourth Principal Meridian, as described hereon; and that from this evidence I established a new monument and accessories as described hereon to perpetuate the original location of this corner:

Description of original monument and accessories and subsequent restorations:

Surveyed in 1865 by William Daugherty
 Dependent Resurvey in 1942 by Guy R. Veal
 From evidence of original bearing trees set a concrete monument,
 24 inches long, 4 inch diameter, and in a collar of stone, with brass
 cap marked: 1/4, S34, S35, 1942
 Maple stump 18, bears N32E, 22 lks.
 Stump hole, bears S56W, 5 lks.
 Yellow Birch 8, bears S49E, 44 lks.
 Hemlock 9, bears S77W, 63 lks.

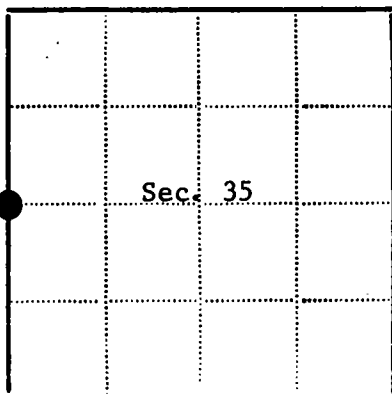

Description of corner evidence found:

Monument as described above
 Yellow Birch 14, S49E, 29.40 ft.
 Hemlock stump 12, S77W, 41.0 ft.

Description of monument and accessories I established to perpetuate the location of this corner:

Blazed and scribed the following new bearing trees
 Yellow Birch 14", N69E, 45.66 ft.
 Oak 10", N08W, 22.12 ft.

Set steel sign post outside stone collar, with sign facing monument.



● - Corner monument restored
 □ -

Resident witnesses.....

Dated at Rhinelander Wisconsin, this 15 day of December, 1977.

Signature *Jean F. Resvick* Title Land Surveyor
 (County Surveyor, Registered Land Surveyor, or other duly authorized official)

Surveyors Registration No. S-802

DOCUMENT NUMBER 113315

Office of Register of Deeds County of Forest

I hereby certify that the within instrument was filed in this office for record on the 13th day of February 1978, and was filed in Book No. Page No. of County Records.

Signature *Eugene D. Statyn* Title Register of Deeds

Township 41 North, Range 13 East, Section 35, Index No. X-17, Page No. 17

44113342000

178486

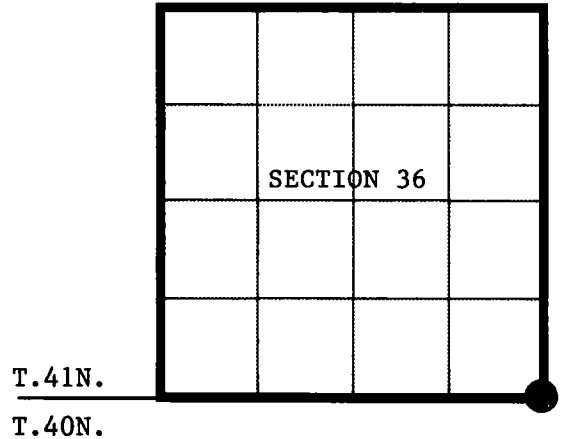
U. S. PUBLIC LAND SURVEY MONUMENT RECORD

INSTRUCTIONS:

This record shall show the location of the corner and shall
Include all of the following nine elements (a through I).

- (a) Identify the corner by
reference to the U.S.
public land survey system.
○ = Corner monument restored.

Standard Corner between sections 36 and 31, T.41N. R.12-13E.,
Forest County, Wisconsin



- (b) Describe any record evidence, monument evidence, occupational evidence, testimonial evidence or any other material evidence you considered, and whether the monument was found or placed.

Original Government Survey in 1859 by Artemas Curtis. At 80.00 chains, set wood post, from which the
Following bear; Yellow Birch, 17", N71°W., 14 links, Sugar, 12", N.28°E., 27 links.

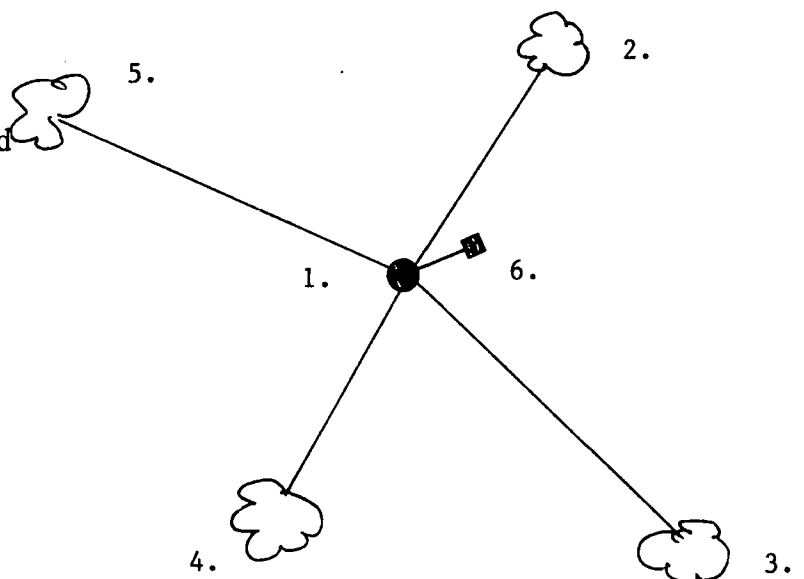
Dependent Resurvey in 1941 by Guy R. Veal. From remains of original bearing trees, set a concrete
Monument, 2 feet long, 6 inches in diameter, 18 inches in the ground, with a brass cap stamped; S.C.
T.41N., R.12E., R.13E., S.36, S.31, 1941. Blazed and scribed the following; Maple, 7", N.87°E.,
44 links, Maple, 10", S.60°E., 62 links, Maple, 7", S.24°W., 23 links, Hemlock, 7", N.60°W., 101 links.

On 6-19-98 Alan D. Harrison, R.L.S. with the U.S. Forest Service, found the monument as described
Above and a Hemlock, 15", N.60°W., 66.70 feet. Blazed and scribed new bearing trees as noted below.

- (c) In the plan view drawing below, provide reference ties to at least 4 witness monuments, or If the location is within a
municipality, to at least 2 witness monuments. (witness monuments shall be made of concrete, natural stone, iron or other
equally durable material.)

- (d) Show a plan view drawing depicting the
relevant monuments and reference ties
which is sufficient in detail to enable
accurate relocation of the corner monument
if the corner monument is disturbed.
Indicate north.

- 1.) 6 inch diameter concrete monument stamped
to identify corner
- 2.) Sugar, 6", N.41°E., 28.72 ft.(New B.T.)
- 3.) Sugar, 10", S.43°E., 45.82 ft.(New B.T.)
- 4.) Sugar, 16", S.38°W., 28.60 ft.(New B.T.)
- 5.) Hemlock, 15", N.60°W., 66.70 ft.
- 6.) Steel Sign Post, Northeast, 0.75 ft.



178486

(e) Describe any material discrepancy between the location of the corner as restored or reestablished and the location of that corner as previously restored or reestablished by distance and direction. Show the discrepancy on the plan view drawing under (d), above. Show the distances between the corner as previously restored or reestablished and (1) the corner as restored or reestablished, and (2) to at least 2 of the witness monuments shown on the drawing in (d), above.

None


(f) Was the corner restored through acceptance of (1) an obliterated evidence location, or, (2) a found perpetuated location?

(2) A found perpetuated location.

(g & h) Was the corner reestablished through lost corner proportionate methods? If so, show the method, Including the directions and distances to other public land survey corners used as evidence or used for proportioning in determining the corner location?

No

(I) I, Alan D. Harrison
(type or print name) certify that the corner location shown on this record was determined by me or under my direction and control and that this U. S. Public Land Survey Monument Record is correct and complete to the best of my knowledge and belief.



Alan D. Harrison 4/18/01
Signature Date

CERTIFICATE READY FOR FILING:

C. B. Lipton
District Ranger

CERTIFIED LAND CORNER RESTORATION

State of Wisconsin }
County of Forest } ss.

I, Jean F. Resvick, do hereby certify that on the 19th day of June, 19 72, I found evidence of the South quarter corner of Section 36 Township 41 North, Range 13 East, Fourth Principal Meridian, as described hereon; and that from this evidence I established a new monument and accessories as described hereon to perpetuate the original location of this corner:

Description of original monument and accessories and subsequent restorations:

Survey in 1857 by Artemas Curtis.
Dependent resurvey in 1942 by Guy R. Veal.
From remains of original evidence set concrete monument, 6 inches diameter, for standard quarter corner with brass cap marked S.C., $\frac{1}{4}$, S36, 1942.

- A Spruce, $3\frac{1}{2}$ inches diameter, bears N33°45'E, 81 lks.
- A Spruce, 4 inches diameter, bears N85°15'W, 136 $\frac{1}{2}$ lks.

Description of corner evidence found:

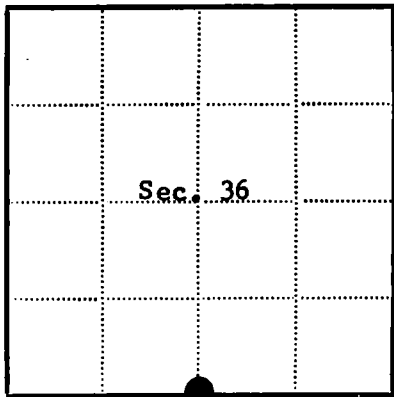

2 inch diameter, iron pipe monument with brass cap marked as described above.

- A Spruce snag, scribed, bears N33°45'E, 81 lks.
- A Spruce snag, scribed, bears N85°15'W, 136 lks.

Description of monument and accessories I established to perpetuate the original location of this corner:

Blazed and scribed the following needle bearing trees.

- Tamarack, 4 inches diameter, N77W, 72 $\frac{1}{2}$ lks.
- Tamarack, 4 inches diameter, N9W, 57 $\frac{1}{2}$ lks.



● = Corner monument restored
□ =

Resident witnesses.....

Dated at Rhineland Wisconsin, this 12th day of Sept. 19 72.

Signature Jean F. Resvick Title Land Surveyor
(County Surveyor, Registered Land Surveyor, or other duly authorized official)

Surveyors Registration No. S-802

Office of Register of Deeds County of Forest

I hereby certify that the within instrument was filed in this office for record on the 18th day of October, 19 72, and was filed in Book No. (I) Page No. Z-1 9:30 AM of County Records.

Signature Eugene Stutzman Title Register of Deeds

Township 41 North, Range 13 East, Section 36, Index No. Z-23, Page No. 71

44113360020

DOCUMENT NUMBER

102391

CERTIFIED LAND CORNER RESTORATION

State of Wisconsin }
 County of Forest } ss.

I Jean F. Resvick, do hereby certify that on the 3rd day of March, 1971, I found evidence of the South Quarter corner of Section 31 Township 41 North, Range 13 East, Fourth Principal Meridian, as described hereon; and that from this evidence I established a new monument and accessories as described hereon to perpetuate the original location of this corner:

Description of original monument and accessories and subsequent restorations:

Surveyed by Artemus Curtis in 1857.

Dependent resurvey by Guy R. Veal in 1941.

Set concrete monument 2 feet long, 6 inches in diameter, with brass cap marked, S.C., $\frac{1}{4}$ S31, 1941.

Spruce 11, N10°30'E, 76 lks.

Spruce 14, N 2W, 70 lks.

Description of corner evidence found:

Concrete monument as described above.

Spruce 15, N10°30'E, 76 lks.

Spruce 16, N 2W, 70 lks.

Description of monument and accessories I established to perpetuate the original location of this corner:

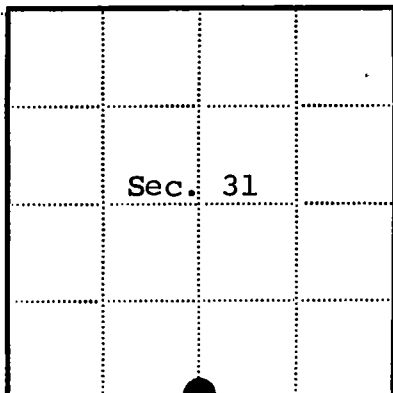
No new accessories added.



DOCUMENT NUMBER

1023392

Z 3



● = Corner monument restored

□ =

Resident witnesses

Dated at Rhinelander Wisconsin, this 15th day of August 1972.

Signature *Jean F. Resvick* Title Land Surveyor
 (County Surveyor, Registered Land Surveyor, or other duly authorized official)

Surveyors Registration No. S-802

Office of Register of Deeds County of Forest

I hereby certify that the within instrument was filed in this office for record on the 18th day of October 1972, and was filed in Book No. I Page No. Z-3 9:30 AM of County Records.

Signature *Eugene Stegany* Title Register of Deeds

Township 41 North, Range 13 East, Section 31, Index No. Z-3, Page No.

44113310020

CERTIFIED LAND CORNER RESTORATION

State of Wisconsin

County of Forest

ss.

I, Jean F. Resvick, do hereby certify that on the 5 day of October, 1970, I found evidence of the South East Section corner of Section 31 Township 41 North, Range 13 East, Fourth Principal Meridian, as described hereon; and that from this evidence I established a new monument and accessories as described hereon to perpetuate the ~~original~~ location of this corner:

Description of original monument and accessories and subsequent restorations:

Original survey by Artemas Curtis in 1857. Dependent resurvey in 1942 by Guy R. Veal. At proportionate distance set concrete monument, 24 inches long, 6 inches in diameter, for standard corner of section 31 and 32, with brass cap marked S.C., T41N, R13E, S31, S32, 1942 from which:

A Norway Pine, 14 inches in diameter, bears N25E, 122 lks.

A White Birch, 6 inches in diameter, bears N10W, 32 lks.

Description of corner evidence found:

Concrete monument as described above.

A Norway Pine, 20 inches in diameter, N25E, 124 lks.

A White Birch stump, 9 inches in diameter, N10W, 32 lks., scribing readable.

Description of monument and accessories I established to perpetuate the original location of this corner:

Blazed and scribed the following new B.T.

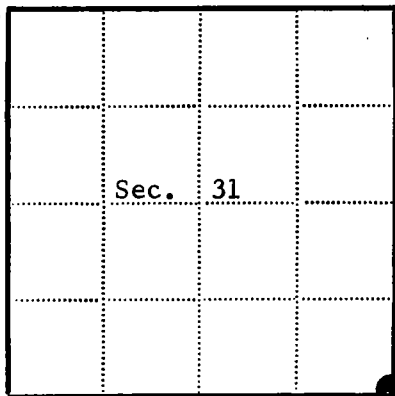
White Spruce, 9 inches in diameter, N43W, 30.97 ft.



DOCUMENT NUMBER

102394

Z 5



● = Corner monument restored

□ =

Resident witnesses

Dated at Rhineland Wisconsin, this 12th day of Sept 19 72.

Signature Jean F. Resvick Title Land Surveyor
(County Surveyor, Registered Land Surveyor, or other duly authorized official)

Surveyors Registration No. S-802

Office of Register of Deeds County of Forest

I hereby certify that the within instrument was filed in this office for record on the 18th day of October 9:30 AM 19 72, and was filed in Book No. I Page No. Z-5 of County Records.

Signature Eugene Stutzman Title Register of Deeds

Township 41 North, Range 13 East, Section 31, Index No. Z-5, Page No.

44113310000

U.S. PUBLIC LAND SURVEY MONUMENT RECORD

Index No. **Z-13**

State of Wisconsin }
County of Forest } ss.

I, Gary L. Pisoni, do hereby certify that on the 9th day of January, 1989, I found evidence of the Witness Corner to the XXXXXX Standard Corner Bet. Secs. 33 & 34 Township 41 North, Range 13 East, Fourth Principal Meridian, as described hereon; and that from this evidence I established a new monument and accessories as described hereon to perpetuate the original location of this corner.

Resident witnesses:

History of original corner establishment:

Original Government Survey in 1865 by William E. Daugherty and Alex McDill.

Dependent Resurvey in 1942 by Guy R. Veal. The corner point, which is determined from the remains of original bearing trees, falls in Brule Creek. At a point S89° 44' E, 1.00 chains from the corner position, set a concrete monument, 12 inches long, 6 inches in diameter, 30 inches in the ground, on top of which set a concrete monument, 24 inches long, 6 inches in diameter, with an iron post in center, and a brass cap mkd; U.S. General Land Office Survey, WC, SC, T41N, R13E, S33, S34, 1942. From which the following bear;

Description of corner evidence found: White Pine Stump 32" S79° E 290 lks. (191.40 feet)

Found monument as described above, flush with the ground surface, from which the following bears:

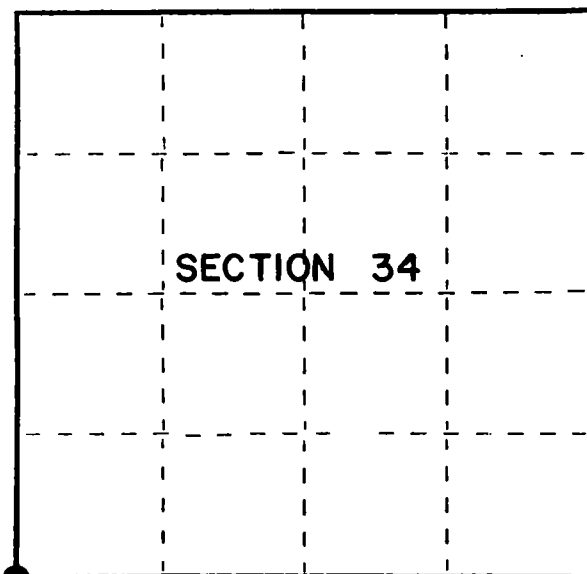
White Pine Stump 32" S79° E 191.40 feet

Monument is on the East Bank of River, at which point the River runs North and South.

Description of monument and accessories I established to perpetuate the original location of this corner.

Set the following new reference objects;

Steel Sign Post	East	1.45 feet
" " "	South	1.20 feet
" " "	West	1.10 feet



○ = Corner monument restored.

Dated at Iron River, MI, Wis., this 7th day of April, 1989.

Signature Gary L. Pisoni Title Land Surveyor Registration No. S-1634
(County Surveyor, Registered Land Surveyor, or other duly authorized official)

Office of Register of Deeds, County of Forest, I hereby certify that the within instrument was filed in this office for record on the 15th day of May, 1989 at 2:00 o'clock P. M.

Paul Ackland-Reimer
(Register of Deeds)

By.....Deputy

FORM NO. 985-A

H.C. Miller Company

Stock No. 26273

REGISTER'S OFFICE

Forest County, Wis.

Received for record this 15th day of May, A.D., 1989 at 2:00 o'clock P. M. and recorded

In Vol. CORNER RESTORATIONS page 2-13

DOCUMENT NUMBER

137403

Register of Deeds

44113330000

(e) Describe any material discrepancy between the location of the corner as restored or reestablished and the location of that corner as previously restored or reestablished by distance and direction. Show the discrepancy on the plan view drawing under (d), above. Show the distances between the corner as previously restored or reestablished and (1) the corner as restored or reestablished, and (2) to at least 2 of the witness monuments shown on the drawing in (d), above.

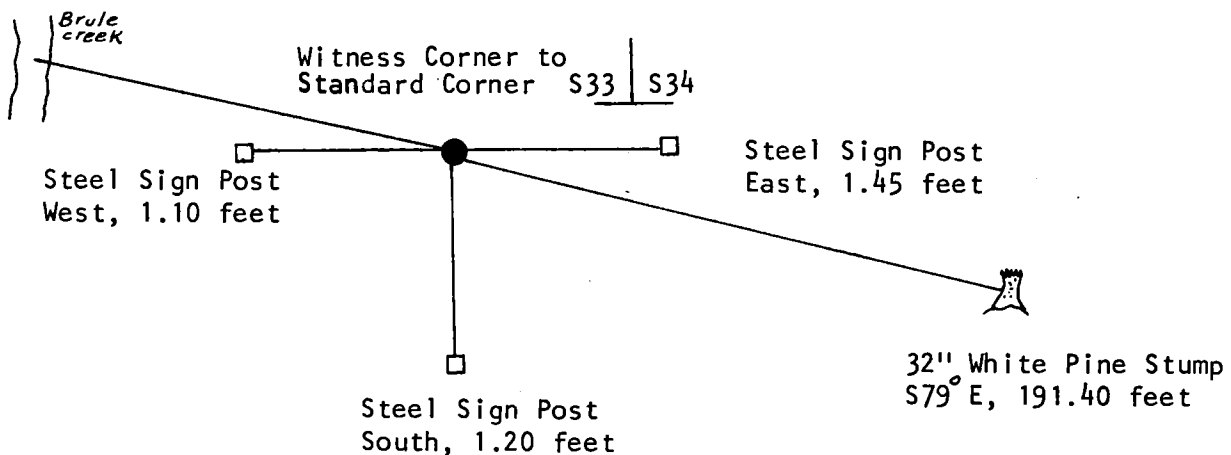
See drawing below.

(f) Was the corner restored through acceptance of (1) an obliterated evidence location, or, (2) a found perpetuated location?

Restored through acceptance of a found perpetuated location.

(g&h) Was the corner reestablished through lost corner proportionate methods? If so, show the method, including the directions and distances to other public land survey corners used as evidence or used for proportioning in determining the corner location?

Standard Section Corner
N89°44'W, 1.00 chains



(i) I, Gary L. Pisoni
(type or print name) certify that the corner location shown on this record was determined by me or under my direction and control and that this U.S. Public Land Survey Monument Record is correct and complete to the best of my knowledge and belief.

Gary L. Pisoni April 7th 1989
Signature Date

Survey requested by; [Signature] 5/5/89
District Ranger Date

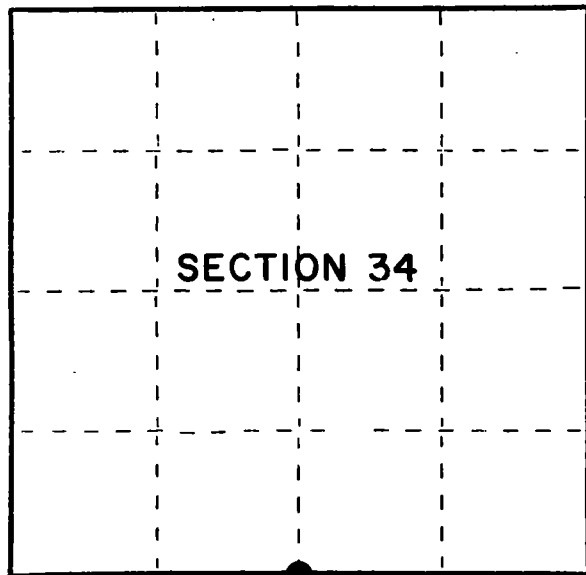
U.S. PUBLIC LAND SURVEY MONUMENT RECORD

Index No. Z-15

State of Wisconsin }
County of Forest } ss.

I, Gary L. Pisoni, do hereby
certify that on the 31st day
of October, 1988, I found
evidence of the Standard Quarter
corner of Section 34
Township 41, North, Range
13 East, Fourth Principal Meridian,
as described hereon; and that from this evidence
I established a new monument and accessories
as described hereon to perpetuate the original
location of this corner.

Resident witnesses:



○ = Corner monument restored.

History of original corner establishment:
Original Government Survey in 1865 By William E. Daugherty and Alex McDill.

Dependent Resurvey in 1942 by Guy R. Veal. At proportionate distance, set a concrete monument, 2 feet long, 4 inches in diameter, 18 inches in the ground, with and iron post in center, and a brass cap mkd; SC, U.S. General Land Office Survey, 1/4, S34, 1942. From which the following bear;

Norway Pine	10"	N30°, 15'E	23 lks. (15.18 feet)
White Pine	9"	N 2°, 00'W	30 lks. (19.80 feet)

Description of corner evidence found:

Found monumnt as described above, 4 inches above ground level, from which the following bear;

Norway Pine	16"	N30°, 15'E	15.18 feet
White Pine	17"	N 2°, 00'W	19.74 feet

Description of monument and accessories I established to perpetuate the original location of this corner.

Set a Steel Sign Post, East, 1.50 feet

Dated at Iron River, MI, Wis., this 7th day of April, 1989

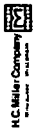
Signature Gary L. Pisoni Title Land Surveyor Registration No. S-1634
(County Surveyor, Registered Land Surveyor, or other duly authorized official)

Office of Register of Deeds, County of Forest, I hereby certify that the within
instrument was filed in this office for record on the 15th day of May, 1989
at 2:00 o'clock P. M.

Paul A. Schaeffer
(Register of Deeds)

By.....Deputy

FORM NO. 985-A



Stock No. 26273

DOCUMENT NUMBER
137404

REGISTER'S OFFICE }
Forest County, Wis. }
Received for record this 15th day
of May, A.D., 1989 at
2:00 o'clock P. M. and recorded
in Vol. CORNER RESTORATIONS
page 2-15
Paul A. Schaeffer
Register of Deeds

44113340020

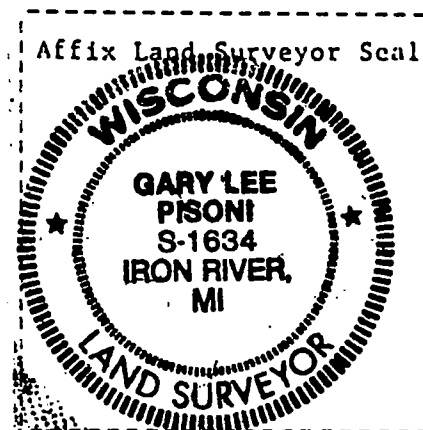
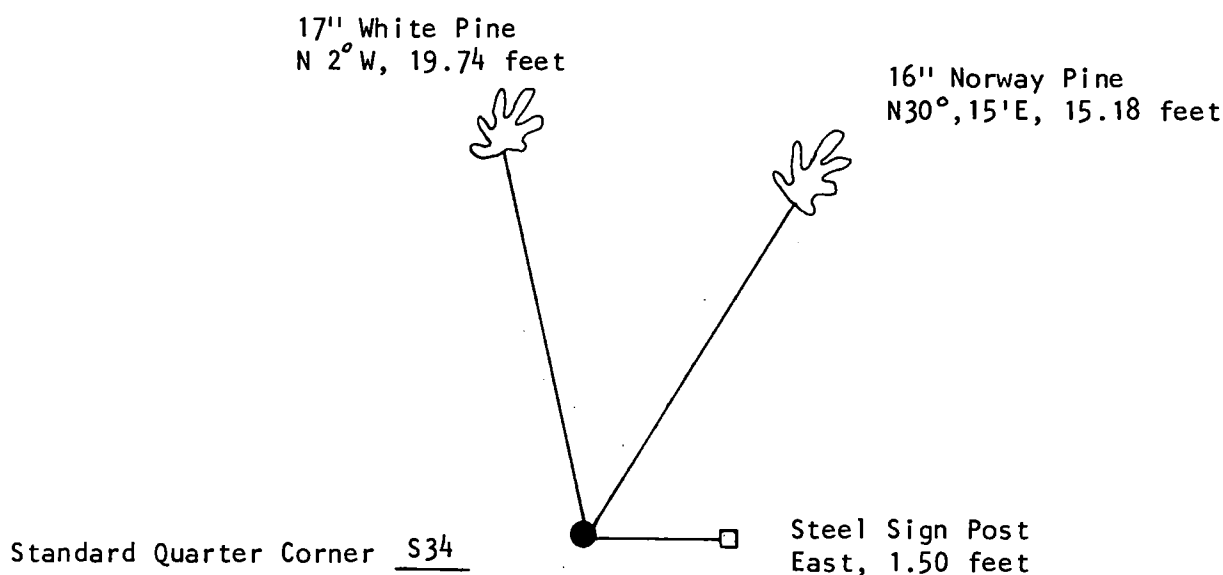
- (e) Describe any material discrepancy between the location of the corner as restored or reestablished and the location of that corner as previously restored or reestablished by distance and direction. Show the discrepancy on the plan view drawing under (d), above. Show the distances between the corner as previously restored or reestablished and (1) the corner as restored or reestablished, and (2) to at least 2 of the witness monuments shown on the drawing in (d), above.

See drawing below.

- (f) Was the corner restored through acceptance of (1) an obliterated evidence location, or, (2) a found perpetuated location?

Restored through acceptance of a found perpetuated location.

- (g&h) Was the corner reestablished through lost corner proportionate methods? If so, show the method, including the directions and distances to other public land survey corners used as evidence or used for proportioning in determining the corner location?



- (i) I, Gary L. Pisoni
(type or print name) certify that the corner location shown on this record was determined by me or under my direction and control and that this U.S. Public Land Survey Monument Record is correct and complete to the best of my knowledge and belief.

Gary L. Pisoni
Signature

APRIL 7th 1989
Date

Survey requested by;

Ann Gordon

District Ranger

5/5/89

Date

CERTIFIED LAND CORNER RESTORATION

State of Wisconsin

County of Forest

ss.

I Jean F. Resvick, do hereby certify that on the 21st day of October, 19 77, I found evidence of the Southwest corner of Section 35 Township 41 North Range 13 East, Fourth Principal Meridian, as described hereon; and that from this evidence I established a new monument and accessories as described hereon to perpetuate the original location of this corner:

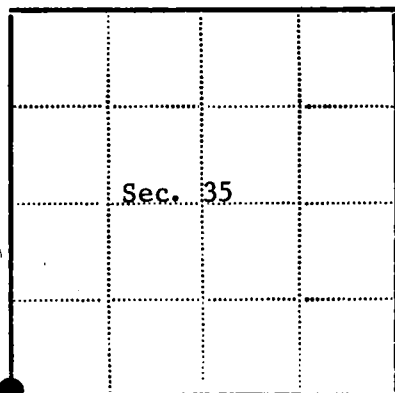
Description of original monument and accessories and subsequent restorations:
 Surveyed in 1865 by William Daugherty. Dependent Resurvey in 1942 by Guy R. Veal.
 At proportionate distance for position in longitude and in center of road for position in latitude set a concrete monument, 14 inches long, 6 inches in diameter, 24 inches in ground for standard corner of Sections 34 and 35, no marks. At a point North, 40 links distance set a concrete monument 24 inches long, 6 inches diameter, for witness standard corner of Sections 34 and 35, with brass cap marked: WC, SC, T41N, R13E, S34, S35, 1942
 From witness corner, white pine 6, bears N56E, 53 lks. and white pine 4, bears N46 1/2W, 56 lks.

Description of corner evidence found:

Dug in road and recovered corner marker as described.
 Witness corner monument bears North, 26.27 feet from corner
 From witness corner, white pine stump, bears N56E, 53 links
 From witness corner, white pine 13, bears N46W, 56 links

Description of monument and accessories I established to perpetuate the location of this corner:

Set PK nail in center of monument in road.
 Witness corner bears North, 26.27 feet
 White pine 14, bears N25W, 58.20 feet from corner
 Black spruce 7, bears N39E, 51.17 feet from corner
 Set steel sign post 1 foot NW of witness corner
 Black spruce 7, bears N67E, 34.22 feet from witness corner
 Note: Corner and witness corner are referenced to the same bearing trees.



- - Corner monument restored
- -

Resident witnesses

Dated at Rhineland Wisconsin, this 21st day of October, 19 77.

Signature Jean F. Resvick Title Land Surveyor
 (County Surveyor, Registered Land Surveyor, or other duly authorized official)

Surveyors Registration No. S-802 DOCUMENT NUMBER **113316**


Office of Register of Deeds County of Forest

I hereby certify that the within instrument was filed in this office for record on the 13th day of February, 19 78, and was filed in Book No. Page No. of County Records.

Signature Eugene Statyny Title Register of Deeds

Township 41 North, Range 13 East, Section 35, Index No. Z-17, Page No.

44113340000



217

CERTIFIED LAND CORNER RESTORATION

State of Wisconsin

County of Forest

ss.

I Jean F. Resvick, do hereby certify that on the 19th day of June, 1972, I found evidence of the southwest section corner of Section 35 Township 41 North, Range 13 East, Fourth Principal Meridian, as described hereon; and that from this evidence I established a new monument and accessories as described hereon to perpetuate the original location of this corner:

Description of original monument and accessories and subsequent restorations:


Surveyed in 1857 by Artemas Curtis. Dependent Resurvey in 1942 by Guy R. Veal. At proportionate distance, in center of road, set a concrete monument 14 inches long, 6 inches diameter, 24 inches in the ground, for standard corner of Section 34 and 35, no marks. At a point north, 40 lks. distance, set a concrete monument 6 inches diameter for witness standard corner, with brass cap marked W.C.S.C., T41N, R13E, S34, S35, 1942. A White Pine, 6 inches diameter, bears N56°E, 53 links. A White Pine, 4 inches diameter, bears N46°30' W, 56 links.

Description of corner evidence found:

Witness corner monument found as described. White Pine stump bears N56°E, 53 links, scribing readable. White Pine, 13 inches diameter, bears N46°W, 56 links. I did not dig for corner mark in road.

Description of monument and accessories I established to perpetuate the original location of this corner:

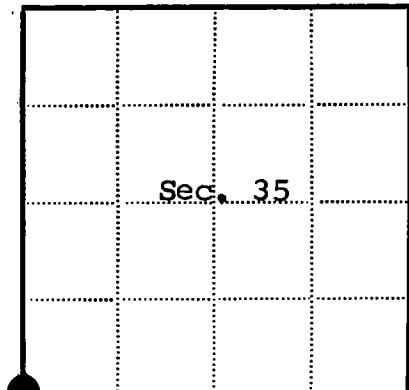
Blazed and scribed the following new bearing tree. Black Spruce, 7 inches diameter, bears N67°E, 34.22 ft. from witness corner. Iron sign post set 1 foot NW of witness monument.



DOCUMENT NUMBER

102393

717



● = Corner monument restored

□ =

Resident witnesses

Dated at Rhinelander Wisconsin, this 12th day of Sept 1972.

Signature Jean F. Resvick Title Cadastral Surveyor
(County Surveyor, Registered Land Surveyor, or other duly authorized official)

Surveyors Registration No. S-802

Office of Register of Deeds County of Forest

I hereby certify that the within instrument was filed in this office for record on the 18th day of October 1972, and was filed in Book No. I Page No. 7-17 of County Records.

Signature Eugene Stutz Title Register of Deeds

Township 41 North, Range 13 East, Section 35, Index No. Z-17, Page No.

44113340000

SEE ALSO A-17 T40 R13

CERTIFIED LAND CORNER RESTORATION

State of Wisconsin }
County of Forest } ss.

I Jean F. Resvick, do hereby certify that on the 21st day of October, 1977, I found evidence of the South quarter corner of Section 35 Township 41 North Range 13 East, Fourth Principal Meridian, as described hereon; and that from this evidence I established a new monument and accessories as described hereon to perpetuate the original location of this corner:

Description of original monument and accessories and subsequent restorations:

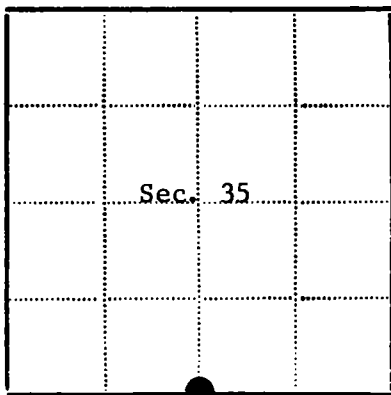

Survey in 1865 by William Daugherty
Dependent resurvey in 1942 by Guy R. Veal
At proportionate distance for position in longitude and in center of road for position in latitude deposited a concrete monument, 12 inches long, 6 inches diameter, 24 inches in the ground for standard 1/4 corner, section 35, no marks. At a point North, 40 links distance, set a concrete monument, 24 inches long, 6 inches diameter, for witness standard quarter corner with brass cap marked: WC, SC, 1/4, S35, 1942.

Description of corner evidence found:

Monument as described above but stamped SC, 1/4, S35, 1942
Dug in road and recovered corner mark, witness corner bears North 26.72 feet Hemlock 17, N55W, 32 lks.
Maple 12, S77W, 7.5 lks.

Description of monument and accessories I established to perpetuate the location of this corner:

Place PK nail in center of corner mark.
Hemlock 17, N23W, 42.22 feet, same bearing tree as for witness corner above
Maple 10, N20E, 30.65 feet, blazed and scribed
Set steel sign post near monument, place iron wheel around monument.



● - Corner monument restored
□ -

Resident witnesses

Dated at Rhinelander Wisconsin, this 15 day of December 1977.

Signature Jean F. Resvick Title Land Surveyor
(County Surveyor, Registered Land Surveyor, or other duly authorized official)

Surveyors Registration No. S-802 DOCUMENT NUMBER 113317

Office of Register of Deeds County of Forest

I hereby certify that the within instrument was filed in this office for record on the 13th day of February 1978, and was filed in Book No. Page No. of County Records.

Signature Eugene Staszny Title Register of Deeds

Township 41 North, Range 13 East, Section 35, Index No. Z-19, Page No.

44113350020

SEE ALSO A-19-P40-L

719

CERTIFIED LAND CORNER RESTORATION

State of Wisconsin

County of Forest

} ss.

I, Jean F. Resvick, do hereby certify that on the 21st day of October, 1977,
I found evidence of the Southeast corner of Section 35
Township 41 North, Range 13 East, Fourth Principal Meridian, as described
hereon; and that from this evidence I established a new monument and accessories as described hereon to per-
petuate the original location of this corner:

Description of original monument and accessories and subsequent restorations:

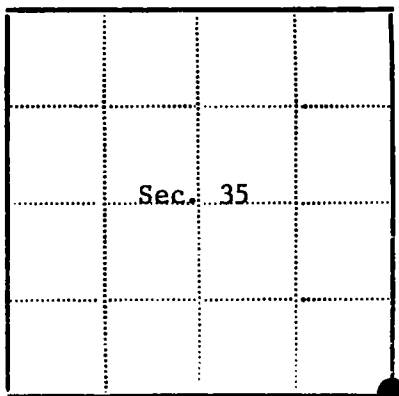

Surveyed in 1865 by William E. Daugherty
Dependent resurvey by Guy R. Veal in 1942
From remain of original bearing tree set a concrete monument, 24 inches long,
6 inches diameter with brass cap stamped: S.C., T41N, R13E, S35, S36, 1942
Hemlock 14, N68E, 29 lks.
Maple 5, N80W, 76 lks.

Description of corner evidence found:

Monument almost out of the ground
Hemlock stump, scribed, N68E, 29 lks.
Maple 7, scribed, N60W, 76 lks.

Description of monument and accessories I established to perpetuate the location of this corner:

Reset monument from bearing trees and built rock cairn around monument.
Blazed and scribed the following new bearing trees:
Yellow Birch 5, N73E, 11.73 feet
Yellow Birch 6, S4E, 11.77 feet
Set steel sign post, 1 foot NE of monument



● - Corner monument restored

□ -

Resident witnesses.....

Dated at Rhineland Wisconsin, this 15 day of December, 1977.Signature Jean F. Resvick Title Land Surveyor
(County Surveyor, Registered Land Surveyor, or other duly authorized official)Surveyors Registration No. S-802

DOCUMENT

NUMBER **113318**Office of Register of Deeds County of Forest

I hereby certify that the within instrument was filed in this office for record
on the 13th day of February, 1978, and was filed in Book
No. Page No. of County Records.

Signature Eugene J. Stutzman Title Register of DeedsTownship 41 North, Range 13 East, Section 35, Index No. Z-21, Page No.

44113350000

221

U.S. PUBLIC LAND SURVEY MONUMENT RECORD

Index No. Z-25

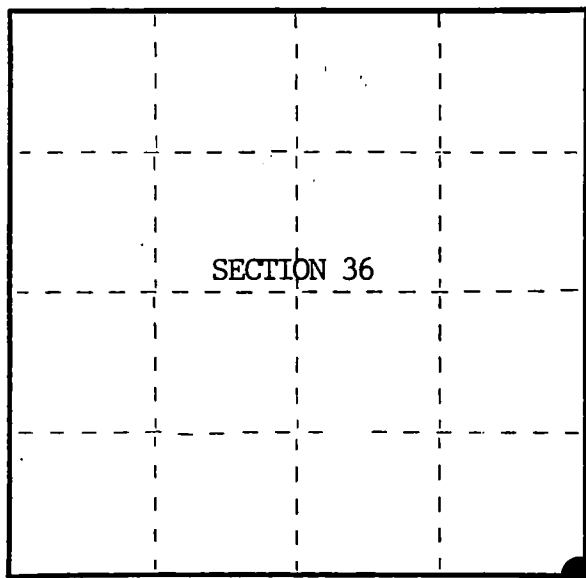
State of Wisconsin }
County of Forest } ss.

I, William B. Cochran, do hereby
certify that on the 31st day
of July, 1986, I found
evidence of the Southeast Standard
corner of Section 36
Township 41, North, Range
13 East, Fourth Principal Meridian,
as described hereon; and that from this evidence
I established a new monument and accessories
as described hereon to perpetuate the original
location of this corner.

Resident witnesses:

David Brownell

Tony Tillman



○ = Corner monument restored.

History of original corner establishment:

Original Government Survey in 1857 by Artemas Curtis. Dependent Resurvey in 1942
by Guy R. Veal. East on the South side of Section 36, 39.93 chains, found a wooden
post, rotted to ground, and a new post 4" square x 36 inches long. In place of post,
set a concrete monument, 2 feet long, 6 inches in diameter, 18 inches in the ground,
with an iron post in center, and a brass cap mkd; SC, T41N, R13E, R14E, S36, S31, 1942.

From which the following bear;

Hemlock	14"	N12°E	100 lks.(66.00 feet)
Poplar	5"	N26°W	125 lks.(82.50 feet)

Description of corner evidence found:

Found monument as described and in place, from which a Hemlock stub bears N12°E, 66.00 feet.

No evidence of Poplar bearing tree.

Description of monument and accessories I established to perpetuate the original location of this corner.

Blazed and scribed the following new bearing trees;

Maple	8"	N19°E	34.88 feet
Maple	10"	S 6°E	5.49 feet
Maple	9"	N57°W	23.06 feet
Steel Sign Post		North	1.00 feet

Dated at Hiles, Wis., this 25th day of September, 1986

Signature William B. Cochran Title Land Surveyor Registration No. S-1107
(County Surveyor, Registered Land Surveyor, or other duly authorized official)

Office of Register of Deeds, County of Forest, I hereby certify that the within
instrument was filed in this office for record on the 11th day of March, 1987
at 3:30 o'clock P. M.

Paul Aschenbrenner
(Register of Deeds)

By Deputy

FORM NO. 985-A

H.C. Miller Company

Stock No. 26273

DOCUMENT NUMBER 132463

4413360000

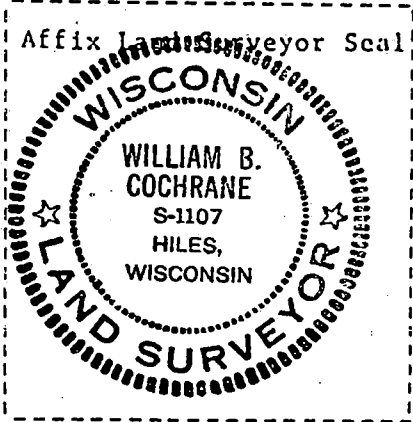
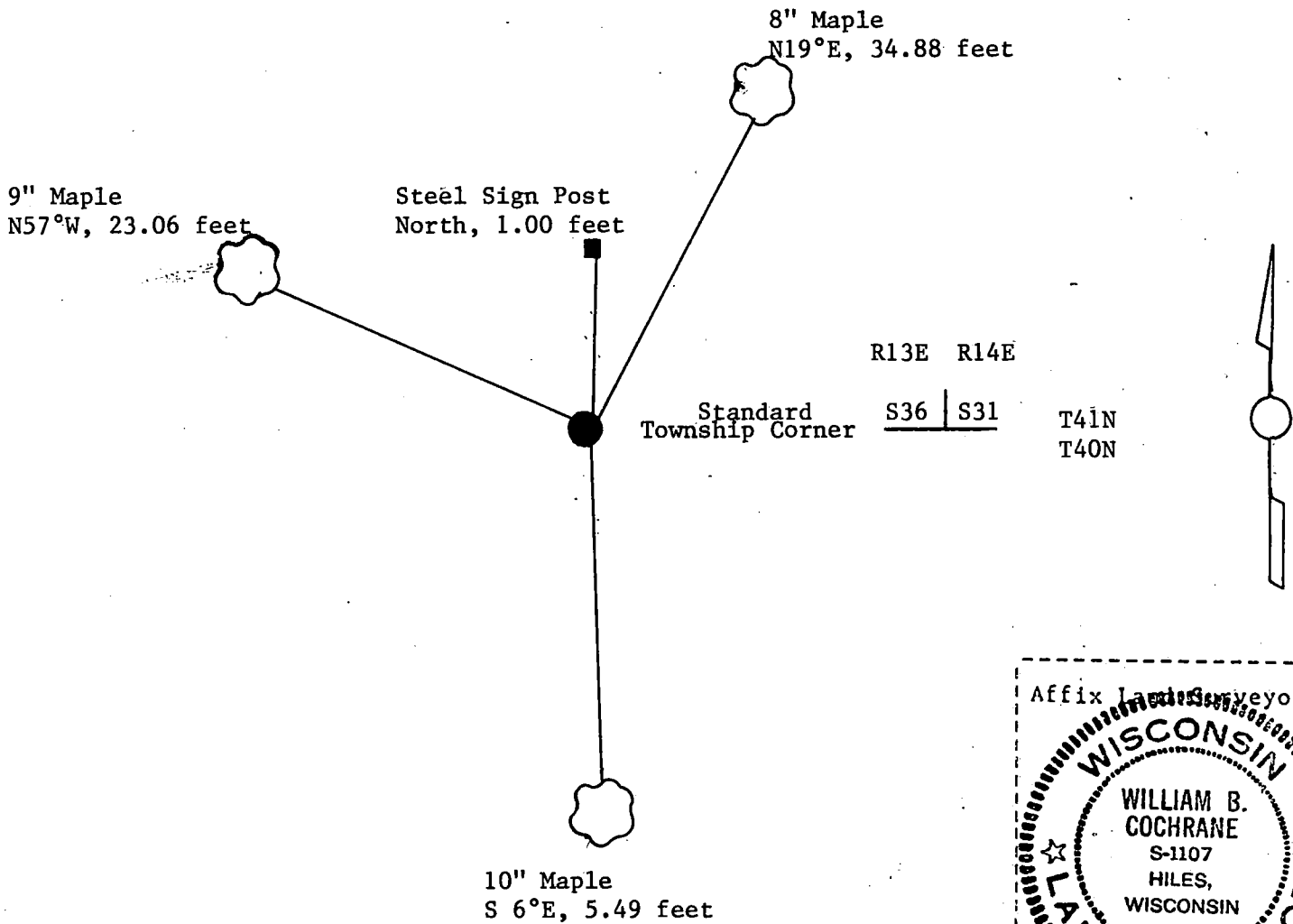
(e) Describe any material discrepancy between the location of the corner as restored or reestablished and the location of that corner as previously restored or reestablished by distance and direction. Show the discrepancy on the plan view drawing under (d), above. Show the distances between the corner as previously restored or reestablished and (1) the corner as restored or reestablished, and (2) to at least 2 of the witness monuments shown on the drawing in (d), above.

See drawing below.

(f) Was the corner restored through acceptance of (1) an obliterated evidence location, or, (2) a found perpetuated location?

Restored through acceptance of a found perpetuated location.

(g&h) Was the corner reestablished through lost corner proportionate methods? If so, show the method, including the directions and distances to other public land survey corners used as evidence or used for proportioning in determining the corner location?



(i) I, William B. Cochrane
(type or print name) certify that the corner location shown on this record was determined by me or under my direction and control and that this U.S. Public Land Survey Monument Record is correct and complete to the best of my knowledge and belief.

William B. Cochrane October 14, 1986
Signature Date

Certificate ready for filing: [Signature]
District Ranger Date