

MAP OF SURVEY


OF PART OF LOTS 2 AND 3 BLOCK 13 OF THE VILLAGE OF SUMMIT LAKE LOCATED IN THE SOUTHWEST 1/4 OF THE NORTHEAST 1/4 OF SECTION 1, TOWNSHIP 33 NORTH RANGE 10 EAST TOWN OF UPHAM, LANGLADE COUNTY WISCONSIN

RECORD # 10837
LANGLADE COUNTY SURVEYORS OFFICE
DATE FILED: 3/1/13 BY: D. TUSTY

I, CHARLEY G BRINKMEIER, REGISTERED LAND SURVEYOR S-2517, DO HEREBY CERTIFY THAT BY THE DIRECTION OF DEB HAAS I SURVEYED AND MAPPED THE PROPERTY HEREON. I FURTHER CERTIFY THAT THIS MAP IS A TRUE AND CORRECT REPRESENTATION OF SAID SURVEY, AND THAT THIS SURVEY IS CORRECT TO THE BEST OF MY KNOWLEDGE AND BELIEF.

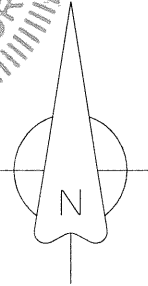
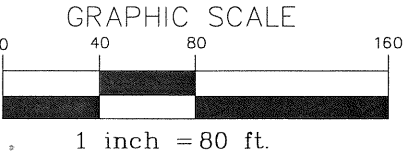
ALSO THAT I HAVE FULLY COMPLIED WITH THE PROVISIONS OF CHAPTER 236.34 OF THE WISCONSIN STATUTES.

CHARLEY G BRINKMEIER S-2517
AUGUST 23 2011



- 1.3" X 18" IRON PIPE WEIGHING 1.68 LBS/LINEAL FOOT SET(OD)
- FOUND 2" I. PIPE
- FOUND 1" I. PIPE
- FOUND PK NAIL OR RR SPIKE
- FOUND GOV'T CORNER
- () RECORD DATA

SHEET 1 OF 2



SURVEY PROVIDED BY: CORNERSTONE SURVEYING W12890 HWY I DEERBROOK WI 54424 715-623-4098	SURVEYED FOR: DEB HAAS 1255 LINCOLN ST RHINELANDER WI 54501	BEARING REFERENCE: NORTH R/W LINE OF USH 45 ASSUMED TO BEAR N 36°10' 55"W
--	--	--

