


CERTIFIED LAND CORNER RESTORATION

Index No. **H-66**

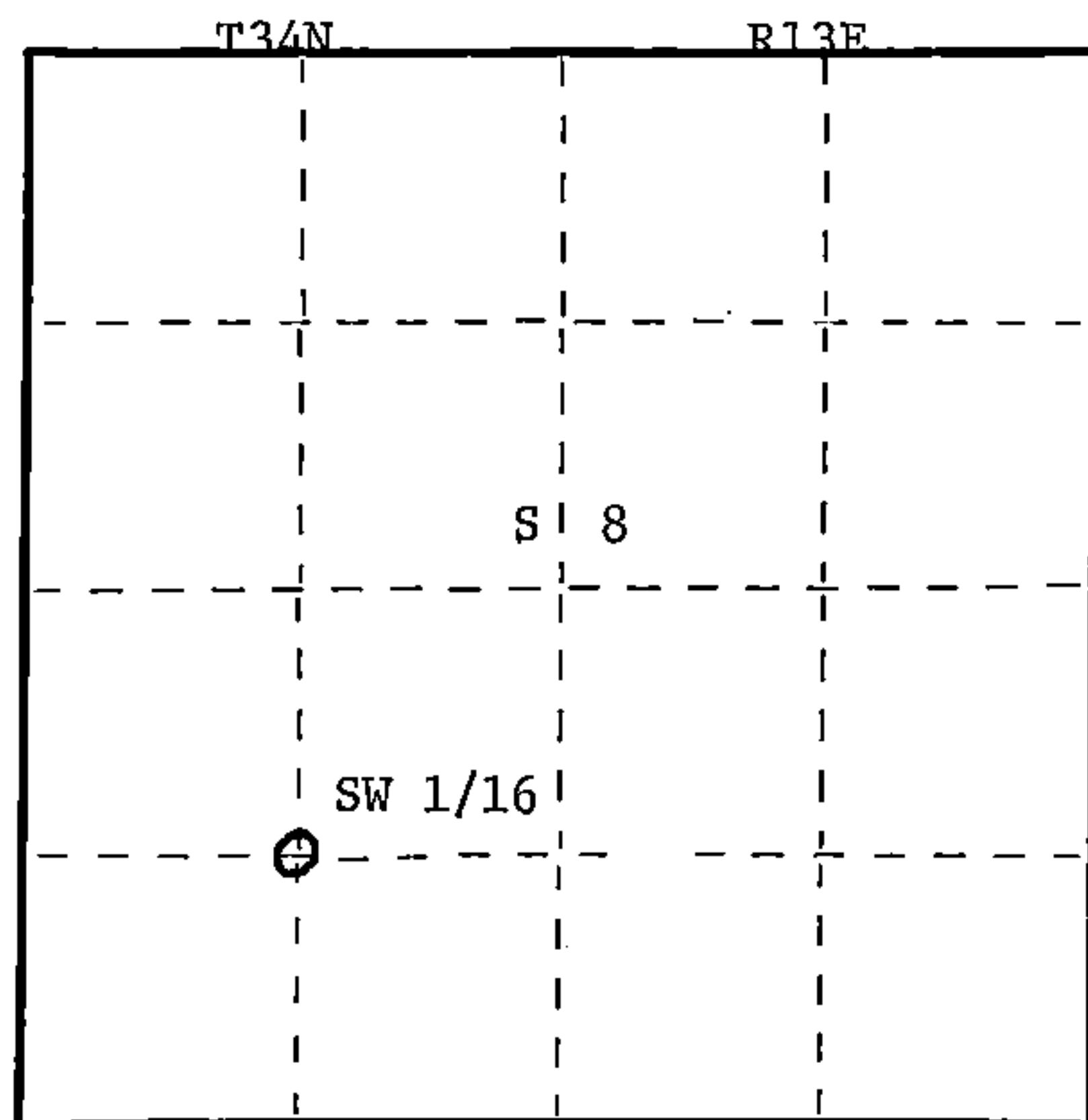
State of Wisconsin
County of Forest } ss.

I Daniel K. Pleoger, do hereby
certify that on the 22 day
of July, 1981, I ~~have~~
Est. ~~evidence of~~ the SW 1/16
corner of Section 18
Township 34, North, Range
13 East, Fourth Principal Meridian,
as described hereon; and that from this evidence
I established a new monument and accessories
as described hereon to perpetuate the original
location of this corner.

Resident witnesses:



FORM 985 K. C. MILLER CO., MILWAUKEE



○ = Corner monument restored.

History of original corner establishment:
No evidence of any previous corner

Description of corner evidence found:

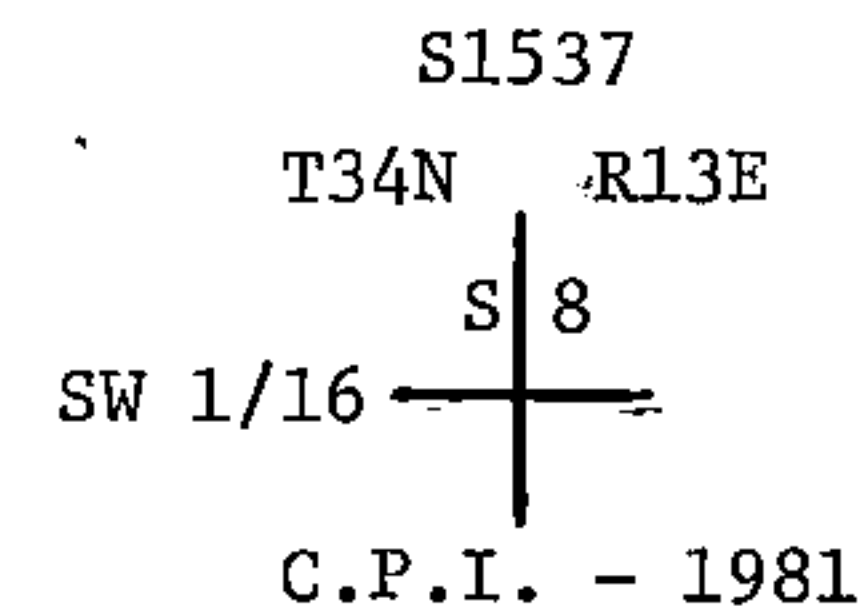
Corner established by subdivision of SW 1/4.
Location of SW 1/16 is S89-46-12W 1292.149 ft. of S.C. 1/16 and S3-58-24W 1286.127 ft.
of WC 1/16.

Description of monument and accessories I established to perpetuate the original location of this corner.

Set a 1½" iron pipe with a 2" diameter alloy cap stamped:

Marked N.B.T.s

Sugar 8" N3°W 30.83 ft.
Sugar 6" S25E 31.79 ft.
Scribed 1/16 - B.T.



Dated at Rhineland, Wis., this 17 day of September, 1981

Signature Daniel K. Pleoger Title Registered Land Surveyor Registration No. 1537
(County Surveyor, Registered Land Surveyor, or other duly authorized official)

Office of Register of Deeds, County of Forest, I hereby certify that the within
instrument was filed in this office for record on the 25th day of September, 1981
at 2:00 o'clock P. M.

Eugene Stetson
(Register of Deeds)
By _____ Deputy

DOCUMENT NO. **120520**

43413081030