

## U. S. PUBLIC LAND SURVEY MONUMENT RECORD

## INSTRUCTIONS:

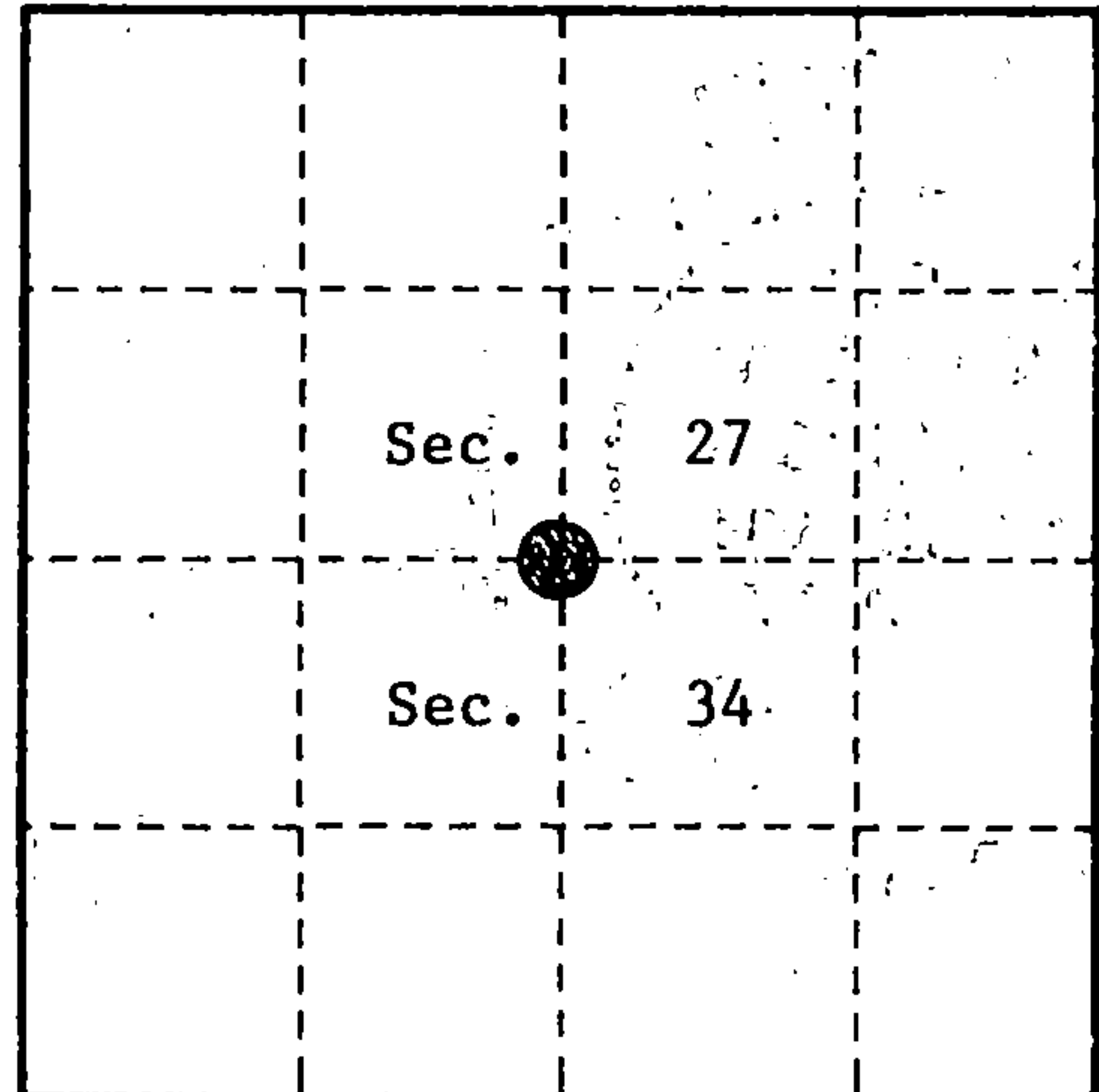
This record shall show the location of the corner and shall include all of the following nine elements (a through i).

- (a) Identify the corner by reference to the U.S. public land survey system.  
 O = Corner monument restored.

Quarter Corner to Sections 27 & 34,  
 T.34N., R14E., Forest County, Wisconsin.

State Plane Coordinates  
 Wisconsin North Zone  
 85208.73538-N  
 2294935.15589-E

Geographic Coordinates  
 45-23-35.45074-N  
 088-43-45.69969-W



- (b) Describe any record evidence, monument evidence, occupational evidence, testimonial evidence or any other material evidence you considered, and whether the monument was found or placed.

Original survey in 1859 by James McBride. Set wood post and the following bearing trees; Birch, 12", S.67°E., 12 links, Sugar, 15", N.11°E., 20 links.

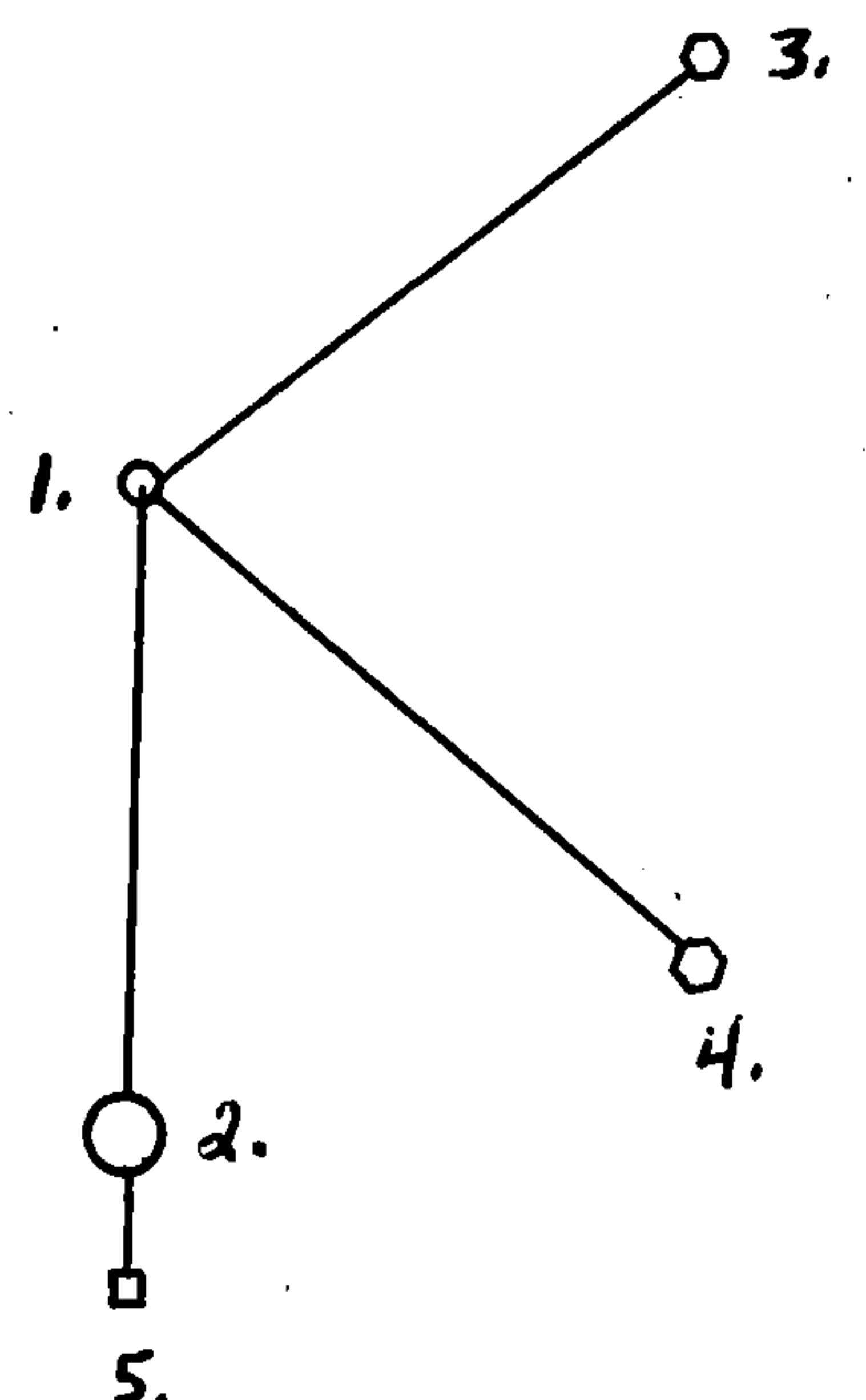
In 1976, Thomas Arnott (RLS), found a 1" diameter iron pipe bent over. He replaced it with a new 1" diameter iron pipe and made the following corner references; Forest County Aluminum Monument, S.01°E., 25.39 feet, guy pole, N.16°E., 51.78 feet, guy pole, S.75°W., 51.76 feet, Power Pole #3414-27L9, N.49°W., 71.93 feet.

On 10-13-93, Alan Harrison (RLS), found 1" diameter iron pipe at intersection of Hwy 52 and Rangeline Road, from which Forest County witness corner monument bears S.01°E., 25.40 feet. Power Pole and guy pole references are gone. Made the following new corner references; Power Pole #3414-27R3, N.50°E., 39.50', Power Pole #3414-34E1, S.48°E., 41.20 feet. Set a Steel Sign Post, 0.60 feet, South of witness monument.

- (c) In the plan view drawing below, provide reference ties to at least 4 witness monuments, or, if the location is within a municipality, to at least 2 witness monuments. (witness monuments shall be made of concrete, natural stone, iron or other equally durable material.)

- (d) Show a plan view drawing depicting the relevant monuments and reference ties which is sufficient in detail to enable accurate relocation of the corner monument if the corner monument is disturbed. Indicate north.

1. 1" diameter iron pipe.
2. 2½" x 36" Forest County Aluminum W.C. Monument with tablet stamped to identify corner, South, 25.54 ft.
3. Power Pole #3414-27R3, N.50°E., 39.50 feet.
4. Power Pole #3414-34E1, S.48°E., 41.20 feet.
5. Steel Sign Post, 0.60 feet South of witness corner monument.



(e) Describe any material discrepancy between the location of the corner as restored or reestablished and the location of that corner as previously restored or reestablished by distance and direction. Show the discrepancy on the plan view drawing under (d), above. Show the distances between the corner as previously restored or reestablished and (1) the corner as restored or reestablished, and (2) to at least 2 of the witness monuments shown on the drawing in (d), above.

None.

(f) Was the corner restored through acceptance of (1) an obliterated evidence location, or, (2) a found perpetuated location?

(2)

(g & h) Was the corner reestablished through lost corner proportionate methods? If so, show the method, including the directions and distances to other public land survey corners used as evidence or used for proportioning in determining the corner location?

No.

REGISTER'S OFFICE  
Forest County, Wis.

Received for record this 23rd day  
of November A.D., 19 94 at  
9:00 o'clock A.M. and recorded  
in Vol. Casey Restoration  
page 34-14-V-15

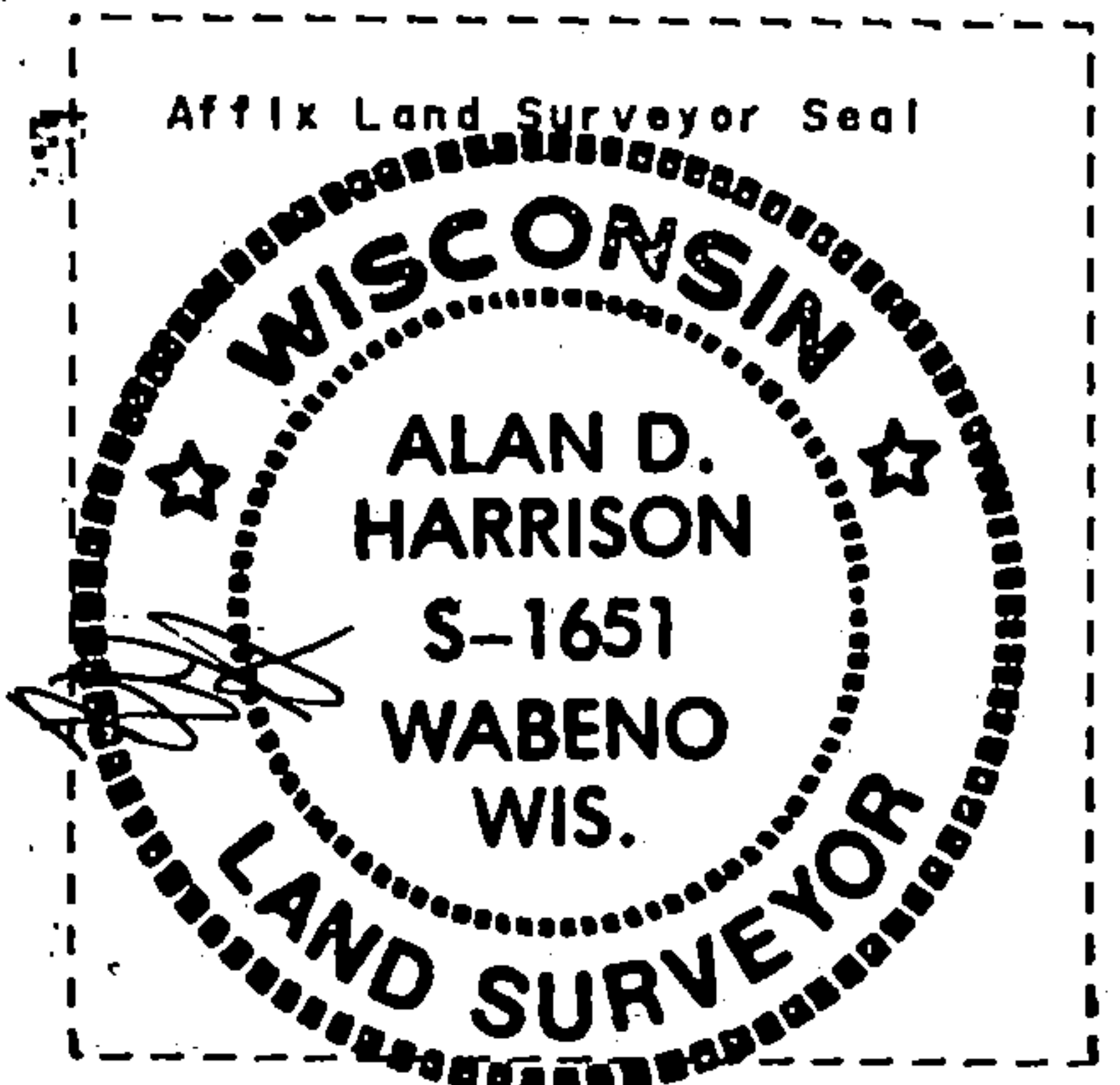
Sal Little Deputy  
Register of Deeds

(1) I, Alan D. Harrison  
(type or print name) certify that the corner location shown  
on this record was determined by me or under my direction and  
control and that this U.S. Public Land Survey Monument Record is  
correct and complete to the best of my knowledge and belief.

Alan D. Harrison 10/26/94  
Signature Date

CERTIFICATE READY FOR FILING:

Sue Vap  
District Ranger





CERTIFIED LAND CORNER RESTORATION

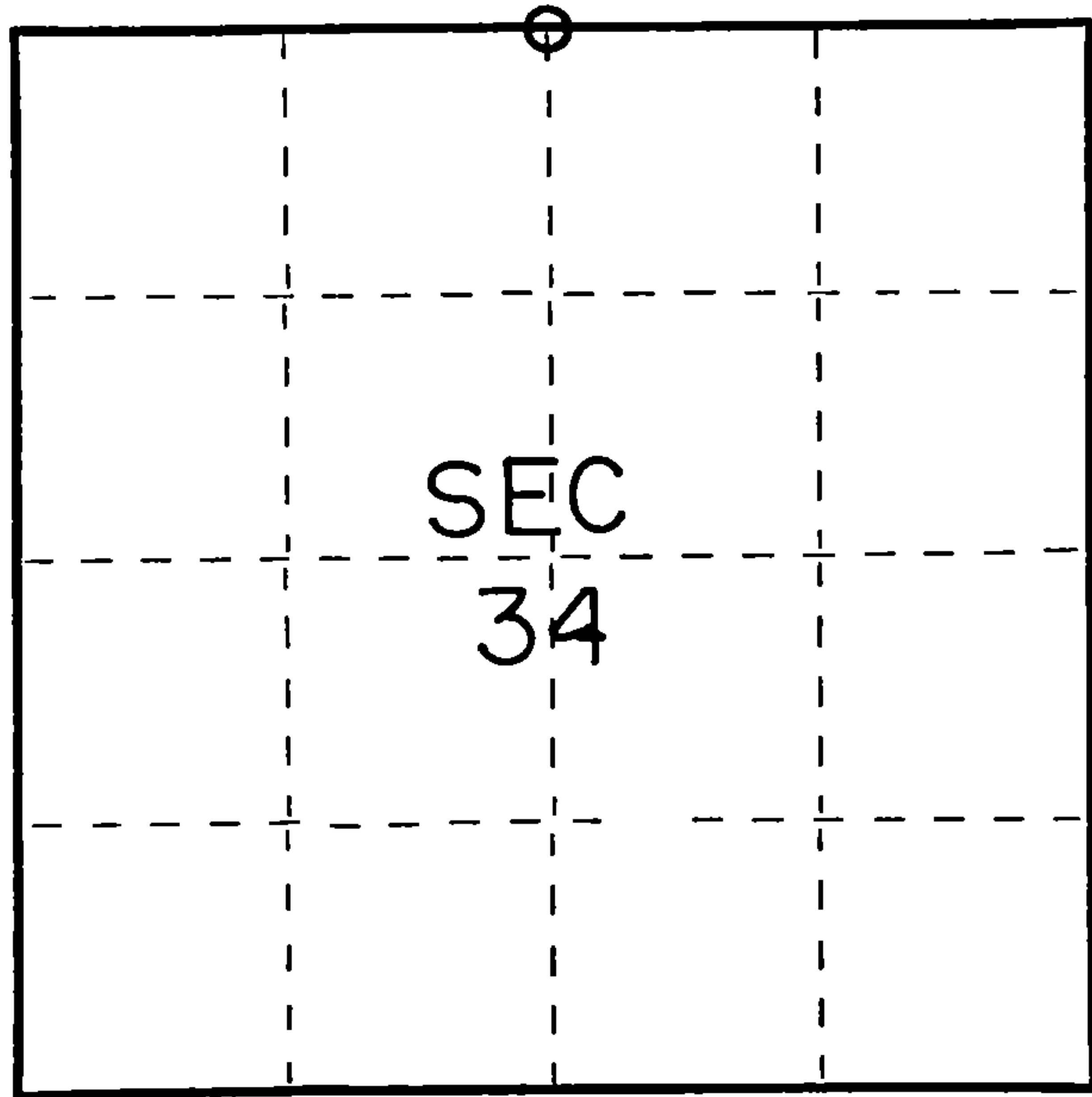
Index No. **V15**

State of Wisconsin }  
County of Forest } ss.

I Thomas Arnott, do hereby  
certify that on the 14th day  
of April, 1976, I found  
evidence of the 1/4  
corner of sections 27 & 34  
Township 34, North, Range  
14 E, Fourth Principal Meridian,  
as described hereon; and that from this evidence  
I established a new monument and accessories  
as described hereon to perpetuate the original  
location of this corner.

Resident witnesses:

\_\_\_\_\_  
\_\_\_\_\_  
\_\_\_\_\_



○ = Corner monument restored.

History of original corner establishment:

Original subdivision by James McBride 10 Aug - 20 Aug 1859

Birch	12	S67E	12 Lks
Sugar	15	N11E	20 Lks.

Description of corner evidence found:

**1" iron pipe found bent over**

Description of monument and accessories I established to perpetuate the original location of this corner.

**Replaced 1" iron pipe with new 1" iron pipe**

Ties:

Forest Co. Aluminum Monument	S1E	25.39 feet
guy pole	N16E	51.78 feet
guy pole	S75W	51.76 feet
Power Pole (3414-27L9)	N49W	71.93 feet

Dated at Crandon, Wis., this 13th day of May, 1976.

Signature Thomas R. Arnott Title Surveyor Registration No. S-887  
(County Surveyor, Registered Land Surveyor, or other duly authorized official)

Office of Register of Deeds, County of Forest, I hereby certify that the within  
instrument was filed in this office for record on the 14th day of May, 1976  
at 3 o'clock P. M.

Eugene Staszynski Document No. **109221**  
(Register of Deeds)

By \_\_\_\_\_ Deputy



FORM 985 H. C. MILLER CO., MILWAUKEE

43414270020