

CERTIFIED LAND CORNER RESTORATION

State of Wisconsin

County of Forest

ss.

I Jean F. Resvick, do hereby certify that on the 9th day of May, 1969, I found evidence of the South Quarter corner of Section 4 Township 34 North, Range 15 East, Fourth Principal Meridian, as described hereon; and that from this evidence I established a new monument and accessories as described hereon to perpetuate the original location of this corner:

Description of original monument and accessories and subsequent restorations:

Surveyed in 1859 by James McBride.

40.04 chains West corrected between sections 4 and 9 set post.

Linn 12 in., N.3°E., 7 LKs.

Sugar 12 in., S.5°W., 20 LKs.

2 chains West enter spruce swamp bears N and S.

Description of corner evidence found:

3 x 3 squared and scribed Cedar Post.

A Hemlock 16 in. snag bears N.27°W., 39 LKs. from the post.

The Hemlock was scribed "BT" at the base about one year before it died.

Possible stump mounds at recorded distance and bearing. Post has been in place for 40 years or more. 2 chains West enter spruce swamp bears N and S.

Description of monument and accessories I established to perpetuate the original location of this corner:

Replaced post found with a 2 in. inside diameter, galvanized wrought iron pipe, 5 feet long, filled with concrete, flanged at the bottom, with a brass tablet stamped:

From which the following new bearing trees bear:

Bass Wood 7 in., N.29°E., 4.95 feet or 7.50 LKs.

Maple 6 in., S.57°W., 13.27 feet or 20.106 LKs.

Y. Birch, 6 in., N.49°W., 26.31 feet or 39.863 LKs.

Set a 4 x 4 Cedar Post 1.4 feet north of the monument.

T34N R15E

| | |
|-------|----|
| 1 | S4 |
| 4 | S9 |
| 1969 | |
| S-802 | |

DOCUMENT NUMBER **96934**

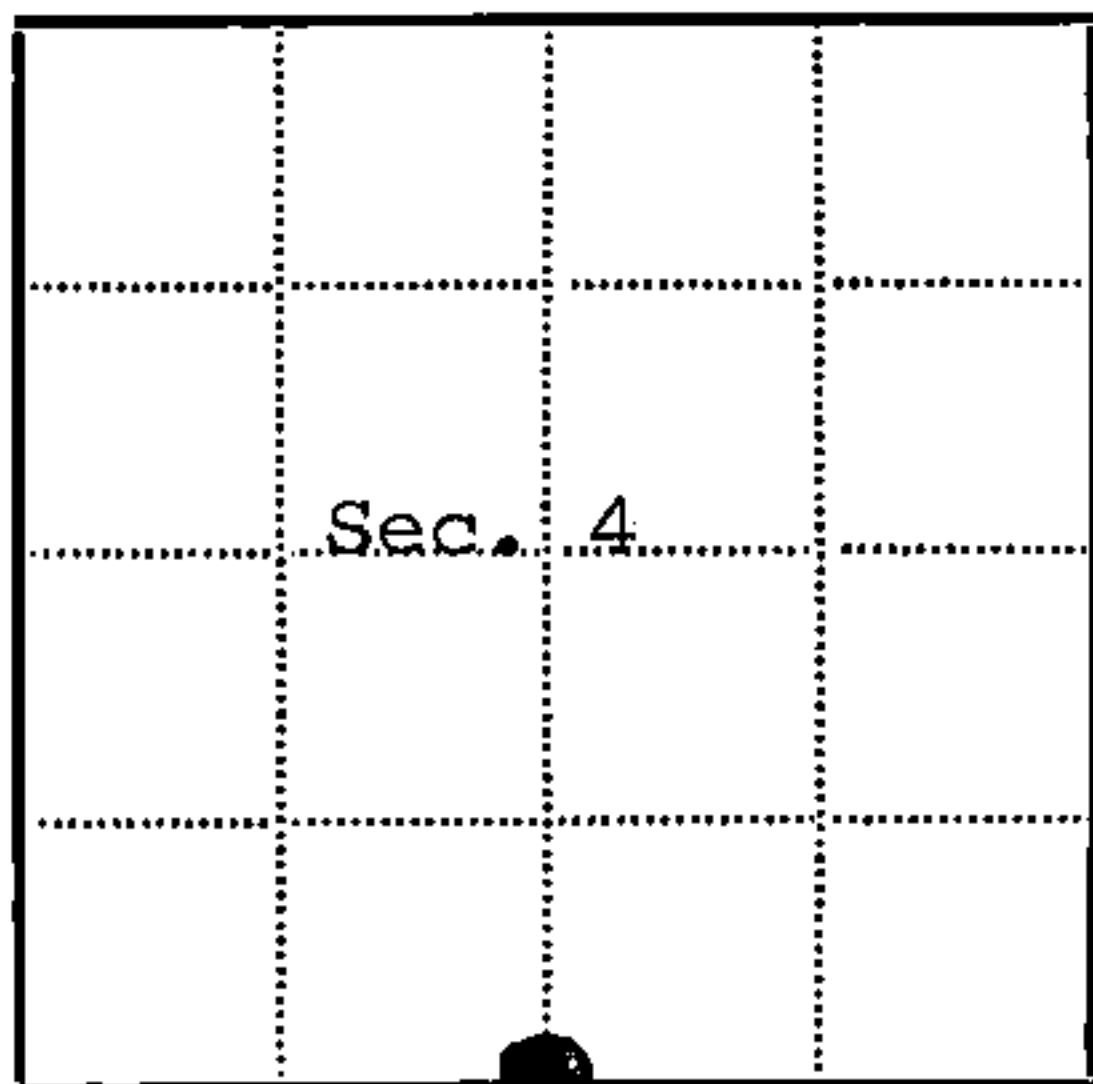
Resident witnesses.....

Dated at Rhineland Wisconsin, this 19th day of June, 1969.Signature Jean F. Resvick Title Cadastral Surveyor
(County Surveyor, Registered Land Surveyor, or other duly authorized official)Surveyors Registration No. S-802Office of Register of Deeds County of Forest

I hereby certify that the within instrument was filed in this office for record on the 26th day of August, 1969, and was filed in Book No. I Page No. of County Records. 8:30 AM.


Signature Eugene Stetson Title Register of DeedsTownship 34 North, Range 15 East, Section 4, Index No. E-11, Page No.

43415040020



● = Corner monument restored

□ =



DOCUMENT NUMBER
136611

U. S. PUBLIC LAND SURVEY MONUMENT RECORD

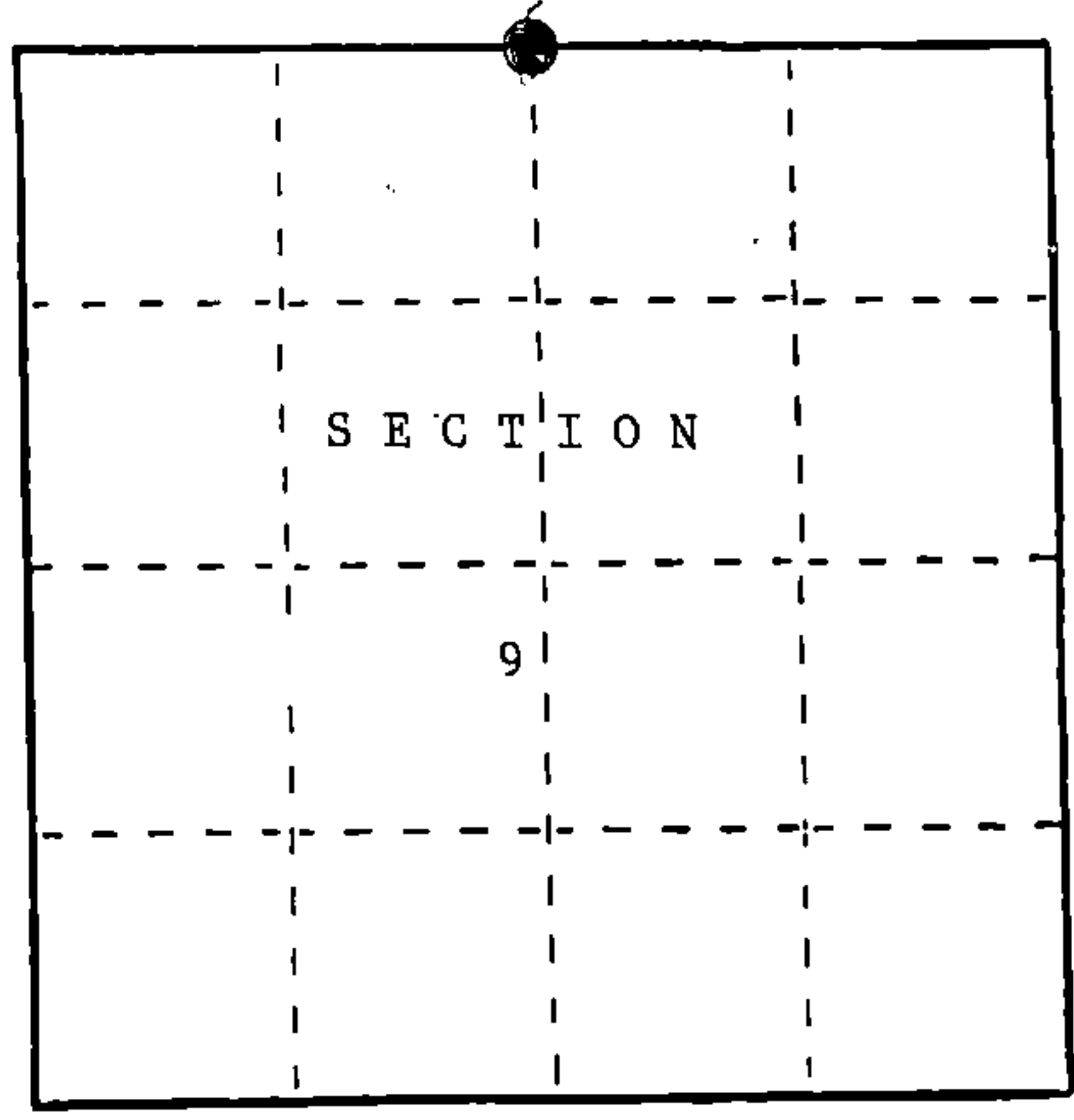
INSTRUCTIONS: This record shall show the location of the corner and shall include all of the following nine elements (a through i).

(a) Identify the corner by reference to the U.S. public land survey system.

○ = Corner monument restored.

Quarter corner common to Sections 4 and 9, T34N, R15E, Forest County, Wisconsin.

REGISTER'S OFFICE
Forest County, Wis.
Received for record this 9th day
of December A.D., 1988 at
2:50 o'clock P.M. and recorded
in Vol. CORNER RESTORATIONS
page 5-11
Paul Aschenbrenner
Register of Deeds



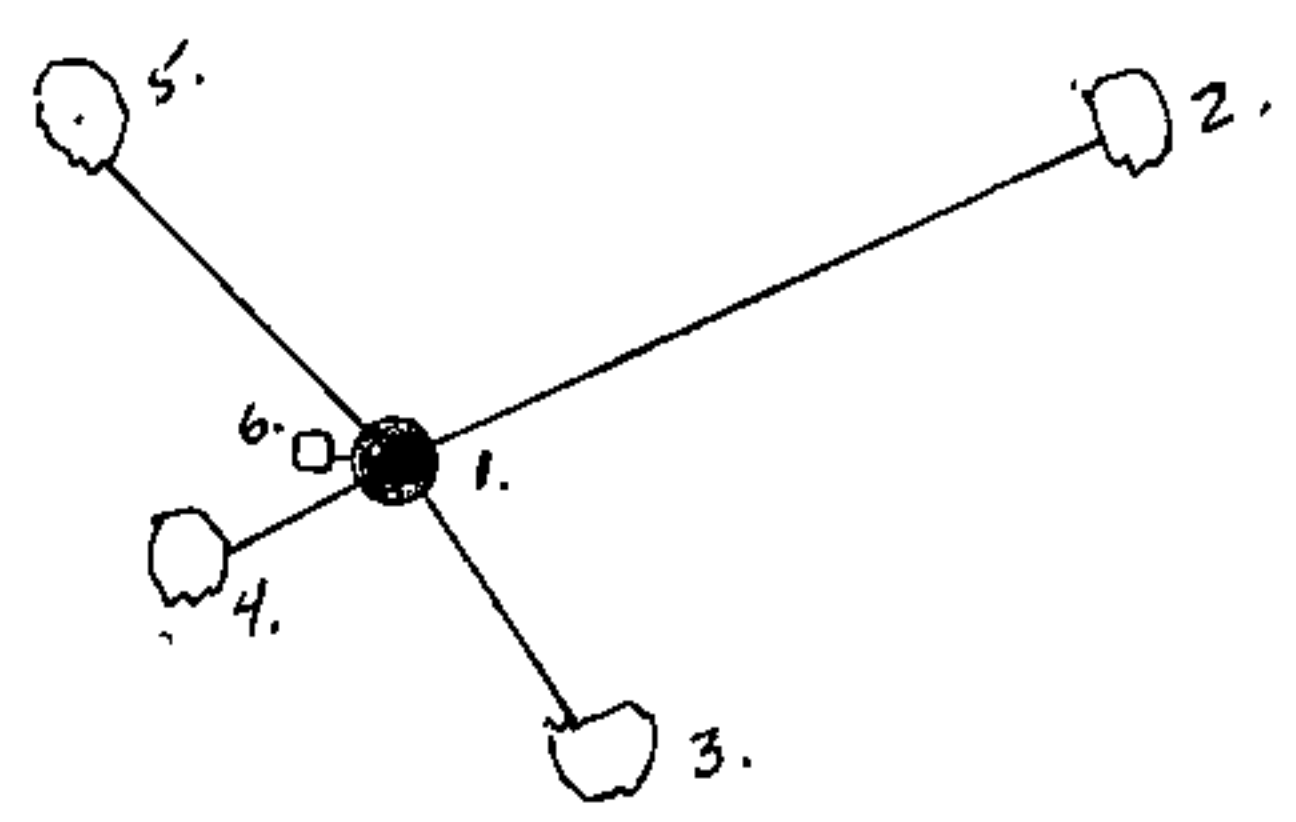
(b) Describe any record evidence, monument evidence, occupational evidence, testimonial evidence or any other material evidence you considered, and whether the monument was found or placed.

In 1969, Jean Resvick found a squared Cedar post with scribing on it and found 16" Hemlock tree with BT scribing at the base of the tree. Replaced post with 2" inside dia. galvanized iron pipe with brass tablet stamped to identify the corner. The following corner references: Basswood 7" N29°E 4.95 ft. Maple 6" S57°W 13.27 ft. Yellow Birch 6" N49°W 26.31 ft. Square Cedar post North 1.4 ft.
In 1988, John Schulke found corner as described on the Corner Certificate Document #96934 done by Resvick. Found the following corner references: Sugar Maple 10" S61°W 13.32 ft. Yellow Birch 6" N44°W 26.41 ft. Decayed Basswood 12" N24°E 4.89 ft. Wood post North 1.4 ft.

(c) In the plan view drawing below, provide reference ties to at least 4 witness monuments, or, if the location is within a municipality, to at least 2 witness monuments. (Witness monuments shall be made of concrete, natural stone, iron or other equally durable material.)
Describe witness monuments.

(d) Show a plan view drawing depicting the relevant monuments and reference ties which is sufficient in detail to enable accurate relocation of the corner monument if the corner monument is disturbed. Indicate north.

1. 2" inside dia. galvanized iron pipe with a brass tablet stamped to identify the corner.
2. Twin Sugar Maple 11" N65°E 45.76 feet
3. Sugar Maple 5" S34°E 20.06 feet
4. Sugar Maple 10" S61°W 13.32 feet
5. Yellow Birch 6" N44°W 26.41 feet
6. Steel sign post West 2.1 feet



- (e) Describe any material discrepancy between the location of the corner as restored or reestablished and the location of that corner as previously restored or reestablished by distance and direction. Show the discrepancy on the plan view drawing under (d), above. Show the distances between the corner as previously restored or reestablished and (1) the corner as restored or reestablished, and (2) to at least 2 of the witness monuments shown on the drawing in (d), above.

No discrepancy

- (f) Was the corner restored through acceptance of (1) an obliterated evidence location, or, (2) a found perpetuated location?

(2) found perpetuated location.

- (g&h) Was the corner reestablished through lost corner proportionate methods? If so, show the method, including the directions and distances to other public land survey corners used as evidence or used for proportioning in determining the corner location?

- (i) I, John Schulke
(Type or print name) certify that the corner location shown on this record was determined by me or under my direction and control and that this U.S. Public Land Survey Monument Record is correct and complete to the best of my knowledge and belief.

John Schulke
Signature

12/2/88
Date

Certificate ready for filing:

Dale S. Staege
District Ranger

